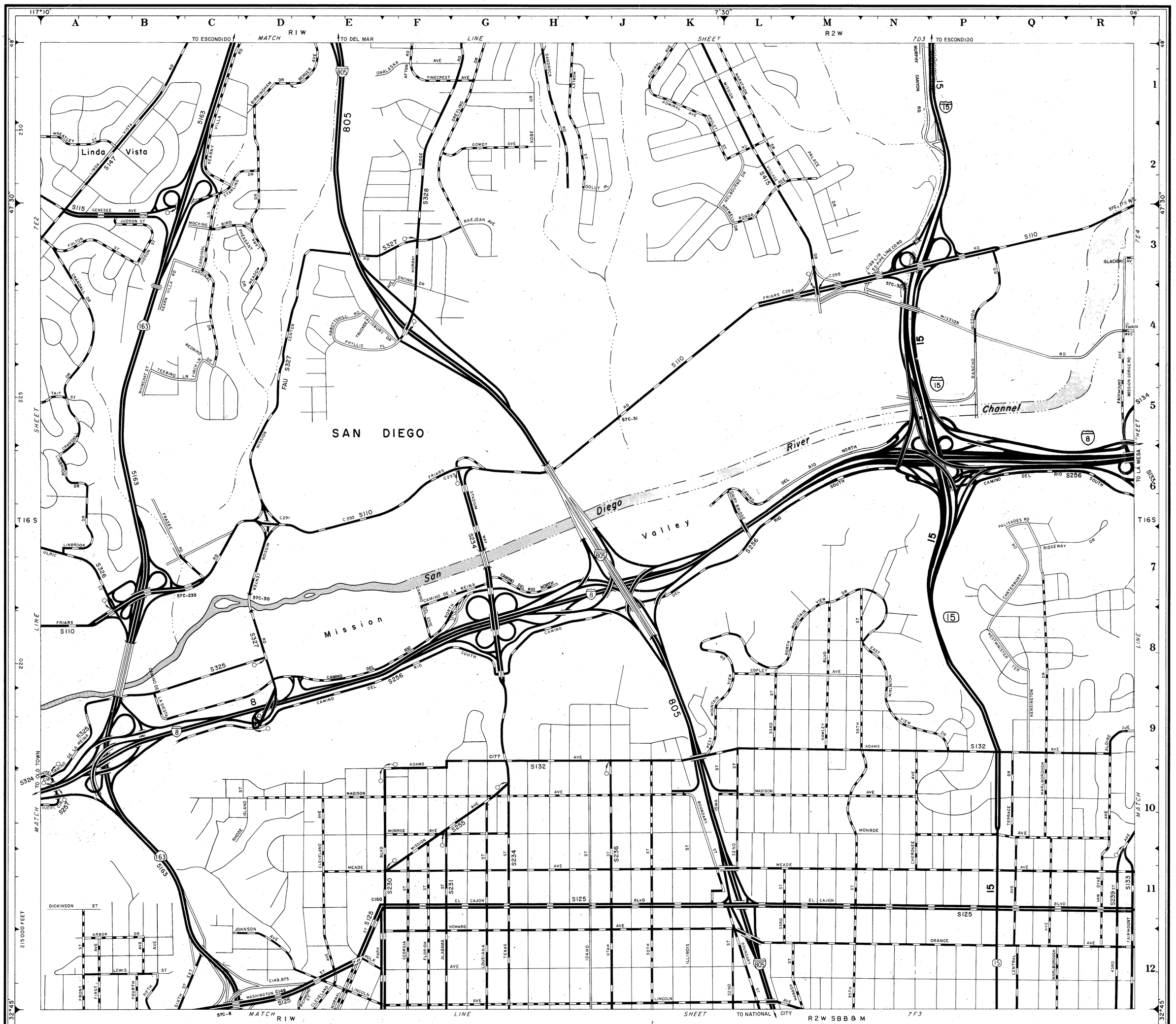

DATE RELEASED
1971
REVISED

SCALE IN MILES

0 0.25 0.5

STATE OF CALIFORNIA
TRANSPORTATION AGENCY
DEPARTMENT OF PUBLIC WORKS
DIVISION OF HIGHWAYS
IN COOPERATION WITH THE
U. S. DEPARTMENT OF TRANSPORTATION
FEDERAL HIGHWAY ADMINISTRATION
BUREAU OF PUBLIC ROADS
AND THE COUNTY

LAMBERT CONFORMAL PROJECTION 33° & 45°
CALIFORNIA COORDINATE SYSTEM PROJECTION 1927 NAD
10,000 FOOT GRID BASED ON CALIF. COORD. SYS. ZONE 6

LEGEND

ROAD SYSTEMS

- STATE HIGHWAY ROUTE NO.
- URBAN — DEC. 1991; FAU, FAS, FAI SYSTEM REPEALED JAN. 1, 1980; SELECT SYSTEM REPEALED
- SELECT-ARTERIAL
- SELECT-COLLECTOR
- MINOR
- ALL OTHER ROADS
- FAS V234 — FEDERAL AID ROUTE NO. (FAI=INTERSTATE, AU=URBAN, FAP=PRIMARY, FAS=SECONDARY, FH=FOREST HIGHWAY)

THIS SHEET ENTIRELY URBAN

SIGN ROUTES

- INTERSTATE
- U. S.
- STATE
- COUNTY
- HIGHWAY BRIDGE
- FORD
- TUNNEL
- GRADE SEPARATION
- URBAN AREA BOUNDARY

- STATE BOUNDARY
- COUNTY BOUNDARY
- CITY BOUNDARY
- PARK OR RESERVATION BOUNDARY
- STATE CAPITAL
- COUNTY SEAT
- TOWN CENTER
- MILITARY AIRPORT
- AIRFIELD OR LANDING STRIP (LIMITED FACILITIES)
- AIRPORT, COMPLETE FACILITIES (COMMERCIAL OR MUNICIPAL)

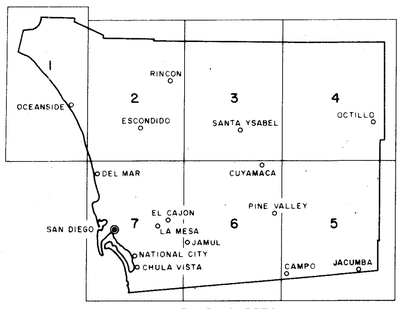

KEY TO SHEETS

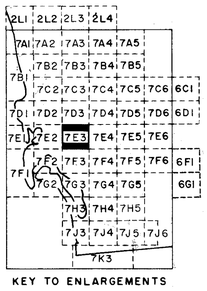

KEY TO ENLARGEMENTS

DATE REVISED	
9-29-92	CO. MAINT. SYSTEM
	CO. SELECT
	CITY SELECT
	CITY ANNEXATION
6-18-76	FAI
"	FAS
"	FAP
1990	URBAN LIMIT
6-18-76	FAU

MAIN MAPS 1" = 1 MILE		ENLARGEMENTS 8" = 1 MILE		TOTAL No. OF SHEETS
SHEET No.	No. OF SHEETS	SHEET No.	No. OF SHEETS	
	7	7E3	107	114

BASE MAP MADE IN 1962 – REVISED CONTINUOUSLY –

UA–SAN DIEGO

ROAD SYSTEM SAN DIEGO COUNTY CALIFORNIA