8-63 F I
9-63 M O

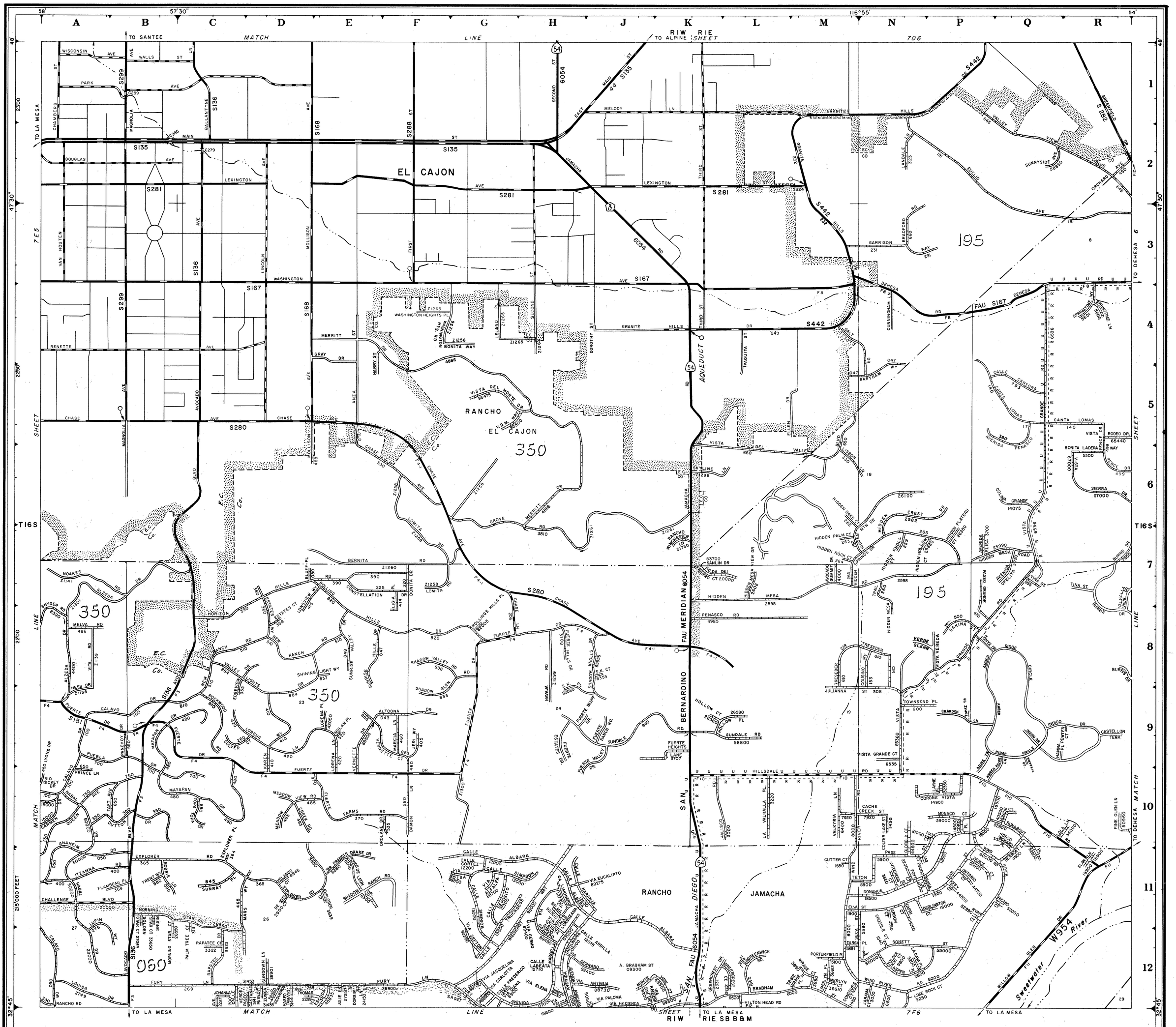

DATE RELEASED
MAY 1962

REVISED	
MAY 28,63	
MAY 26,64	
MAY 25,65	
MAY 3,66	
MAY 31,67	
JUN 24,68	
MAY 5,69	
MAY 5 70	
MAY 25,71	

SCALE IN MILES
0 0.25 0.5

STATE OF CALIFORNIA
TRANSPORTATION AGENCY
DEPARTMENT OF PUBLIC WORKS
DIVISION OF HIGHWAYS
IN COOPERATION WITH THE
U. S. DEPARTMENT OF TRANSPORTATION
FEDERAL HIGHWAY ADMINISTRATION
BUREAU OF PUBLIC ROADS
AND THE COUNTY

LAMBERT CONFORMAL PROJECTION 33° & 45°
CALIFORNIA COORDINATE SYSTEM PROJECTION 1927 NAD
10,000 FOOT GRID BASED ON CALIF. COORD. SYS ZONE 6

LEGEND

ROAD SYSTEMS

- 25 STATE HIGHWAY ROUTE NO.
- URBAN — FAU, FAS, FAI SYSTEM REPEALED DEC. 1991; SELECT SYSTEM REPEALED JAN., 1980
- SELECT-ARTERIAL
- SELECT-COLLECTOR
- MINOR
- ALL OTHER ROADS
- FAS V234 — FEDERAL AID ROUTE NO. FAI-INTERSTATE, FAU-URBAN, FAP-PRIMARY, FAS-SECONDARY, FH-FOREST HIGHWAY

SIGN ROUTES

- 80 INTERSTATE
- 50 U. S.
- 20 STATE
- J8 COUNTY
- HIGHWAY BRIDGE
- FORD
- TUNNEL
- GRADE SEPARATION
- U U U / R R R URBAN AREA BOUNDARY
- STATE BOUNDARY
- COUNTY BOUNDARY
- CITY BOUNDARY
- PARK OR RESERVATION BOUNDARY
- STATE CAPITAL
- COUNTY SEAT
- TOWN CENTER
- MILITARY AIRPORT
- AIRFIELD OR LANDING STRIP LIMITED FACILITIES
- AIRPORT, COMPLETE FACILITIES COMMERCIAL OR MUNICIPAL

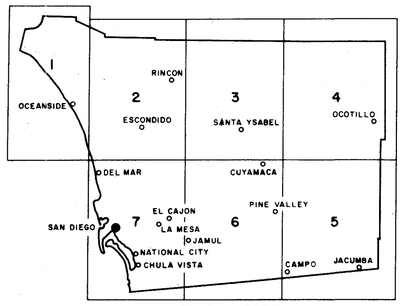

KEY TO SHEETS

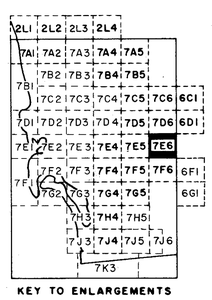

KEY TO ENLARGEMENTS

DATE REVISED	
1-11-010	CO. MAINT. SYSTEM
	CO. SELECT
	CITY SELECT
11-13-98	CITY ANNEXATION
6-18-76	FAI
"	FAS
	FAP
1990	URBAN LIMIT
1-20-78	FAU

MAIN MAPS 1"=1 MILE		ENLARGEMENTS 8"=1 MILE		TOTAL No.
SHEET No.	No. OF SHEETS	SHEET No.	No. OF SHEETS	OF SHEETS
	7	7E6	107	114

BASE MAP MADE IN 1962 – REVISED CONTINUOUSLY –

UA – SAN DIEGO

ROAD SYSTEM SAN DIEGO COUNTY CALIFORNIA