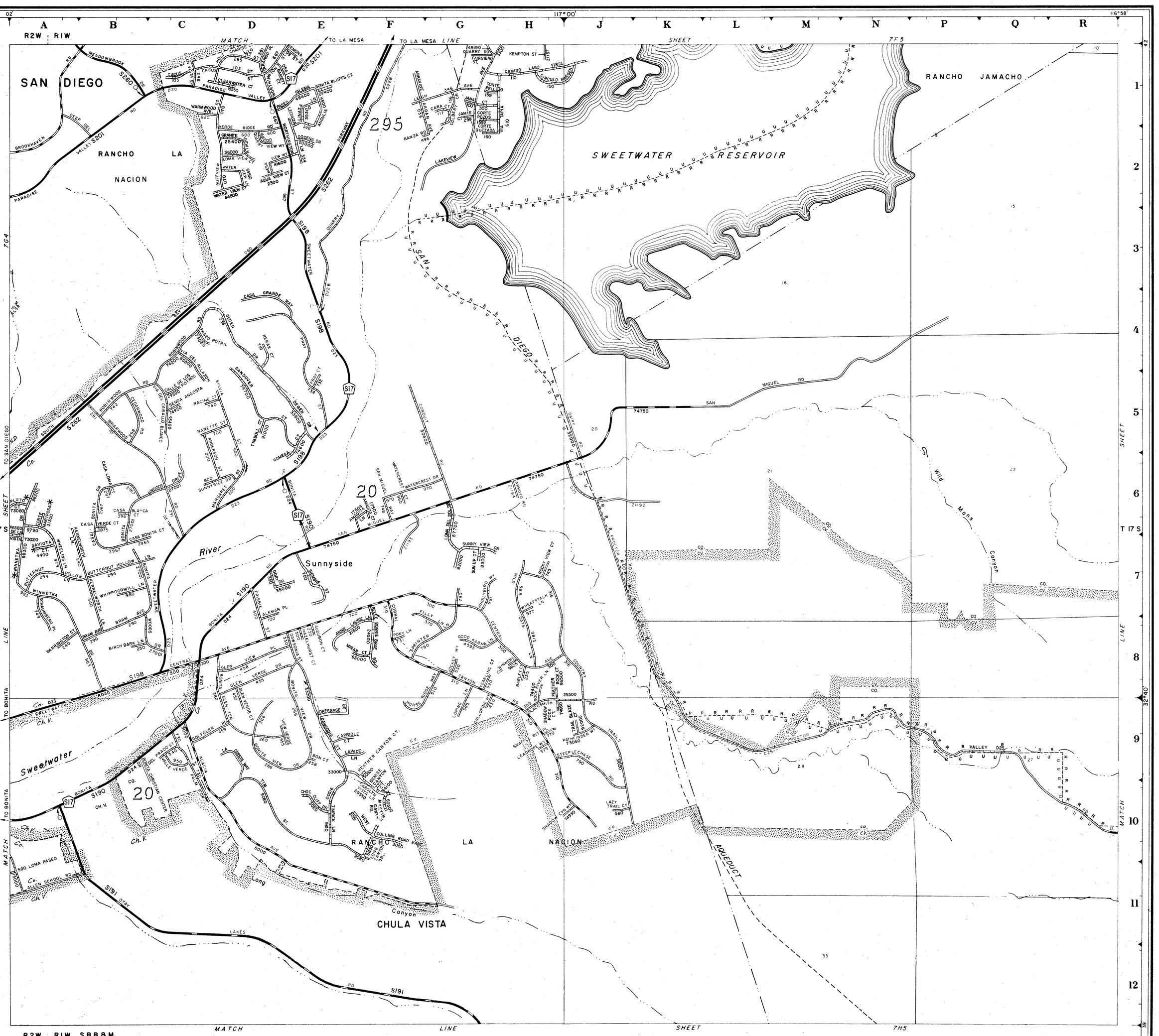

Relative Location of these Streets not Accurate
Mileage Figures Correct

DATE RELEASED
MAY 1962
REVISED
MAY 28,63
MAY 26,64
MAY 25,65
MAY 3, 66
MAY 31 67
JUN 24,68
MAY 5, 69
MAY 5 70
MAY 25 71

SCALE IN MILES 0 0.25 0.5

STATE OF CALIFORNIA
TRANSPORTATION AGENCY
DEPARTMENT OF PUBLIC WORKS
DIVISION OF HIGHWAYS
IN COOPERATION WITH THE
U. S. DEPARTMENT OF TRANSPORTATION
FEDERAL HIGHWAY ADMINISTRATION
BUREAU OF PUBLIC ROADS
AND THE COUNTY

LAMBERT CONFORMAL PROJECTION 33° & 45°
CALIFORNIA COORDINATE SYSTEM PROJECTION 1927 NAD
10,000 FOOT GRID BASED ON CALIF. COORD. SYS ZONE 6
1 760 000 FEET

LEGEND

ROAD SYSTEMS

- 25 — STATE HIGHWAY ROUTE NO.
- URBAN — FAU, FAS, FAI SYSTEM REPEALED DEC. 1991; SELECT SYSTEM REPEALED JAN. 1, 1980
- SELECT-ARTERIAL
- SELECT-COLLECTOR
- MINOR
- ALL OTHER ROADS
- FAS V234 — FEDERAL AID ROUTE NO. (FAI-INTERSTATE, FAU-URBAN, FAP-PRIMARY, FAS-SECONDARY, FH-FOREST HIGHWAY)

SIGN ROUTES

- 80 — INTERSTATE
- 50 — U. S.
- 20 — STATE
- J8 — COUNTY
- HIGHWAY BRIDGE
- FORD
- TUNNEL
- GRADE SEPARATION
- URBAN AREA BOUNDARY

- STATE BOUNDARY
- COUNTY BOUNDARY
- CITY BOUNDARY
- PARK OR RESERVATION BOUNDARY
- STATE CAPITAL
- COUNTY SEAT
- TOWN CENTER
- MILITARY AIRPORT
- AIRFIELD OR LANDING STRIP (LIMITED FACILITIES)
- AIRPORT, COMPLETE FACILITIES

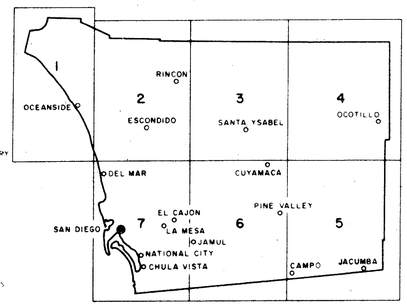

KEY TO SHEETS

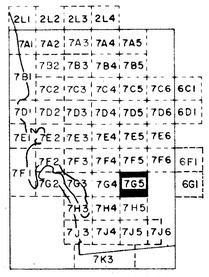

KEY TO ENLARGEMENTS

DATE REVISED	
10-31-03	CO. MAINT. SYSTEM
	CO. SELECT
	CITY SELECT
8-22-89	CITY ANNEXATION
6-18-76	FAI
4-5-86	FAS
6-18-76	FAP
1990	URBAN LIMIT
"	FAU

BASE MAP MADE IN 1962 — REVISED CONTINUOUSLY

MAIN MAPS 1" = 1 MILE		ENLARGEMENTS 8" = 1 MILE		TOTAL No OF SHEETS
SHEET No.	No. OF SHEETS	SHEET No.	No OF SHEETS	
	7	7G5	107	114

UA—SAN DIEGO

ROAD SYSTEM SAN DIEGO COUNTY CALIFORNIA