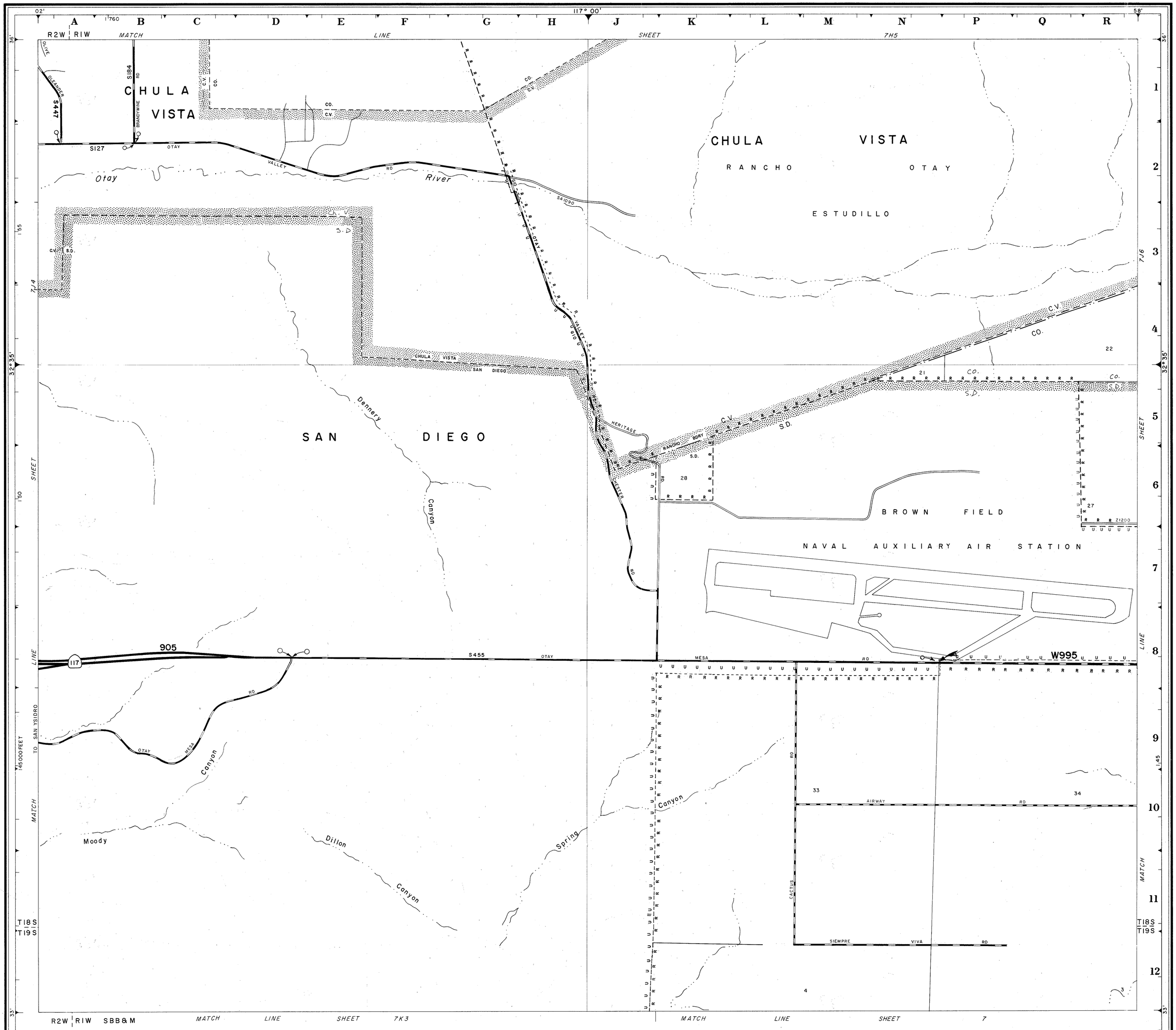

DATE RELEASED
REVISED

SCALE IN MILES 0 0.25 0.5

STATE OF CALIFORNIA
TRANSPORTATION AGENCY
DEPARTMENT OF PUBLIC WORKS
DIVISION OF HIGHWAYS
IN COOPERATION WITH THE
U. S. DEPARTMENT OF TRANSPORTATION
FEDERAL HIGHWAY ADMINISTRATION
BUREAU OF PUBLIC ROADS
AND THE COUNTY

LAMBERT CONFORMAL PROJECTION 33° & 45°
CALIFORNIA COORDINATE SYSTEM PROJECTION 1927 NAD
10,000 FOOT GRID BASED ON CALIF. COORD. SYS ZONE 6

LEGEND

ROAD SYSTEMS

- STATE HIGHWAY ROUTE NO (25)
- URBAN
- FAU, FAS, FAI SYSTEM REPEALED DEC. 1991
- SELECT SYSTEM REPEALED JAN. 1, 1980
- SELECT ARTERIAL
- SELECT COLLECTOR
- MINOR
- ALL OTHER ROADS
- FAS V234 — FEDERAL AID ROUTE NO (FAI - INTERSTATE, FAU - URBAN, FAP PRIMARY, FAS SECONDARY, FAH FOREST HIGHWAY)

SIGN ROUTES

- (80) INTERSTATE
- (50) U. S.
- (20) STATE
- (J8) COUNTY
- HIGHWAY BRIDGE
- FORD
- TUNNEL
- GRADE SEPARATION
- URBAN AREA BOUNDARY

- STATE BOUNDARY
- COUNTY BOUNDARY
- CITY BOUNDARY
- PARK OR RESERVATION BOUNDARY
- STATE CAPITAL
- COUNTY SEAT
- TOWN CENTER
- MILITARY AIRPORT
- AIRFIELD OR LANDING STRIP (LIMITED FACILITIES)
- AIRPORT, COMPLETE FACILITIES (COMMERCIAL OR MUNICIPAL)

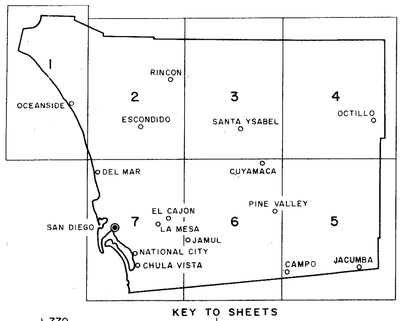

KEY TO SHEETS

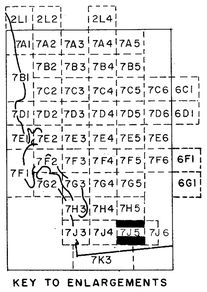

KEY TO ENLARGEMENTS

DATE REVISED	
9-29-92	CO. MAINT. SYSTEM
	CO. SELECT
	CITY SELECT
10-13-87	CITY ANNEXATION
6-18-76	FAI
4-5-85	FAS
9-25-84	FAP
4-5-85	URBAN LIMIT
4-5-85	FAU

MAIN MAPS 1" = 1 MILE		ENLARGEMENTS 8" = 1 MILE		TOTAL No.
SHEET No.	No. OF SHEETS	SHEET No.	No. OF SHEETS	OF SHEETS
	7	7J5	107	114

BASE MAP MADE IN 1962 – REVISED CONTINUOUSLY –

UA – SAN DIEGO

ROAD SYSTEM SAN DIEGO COUNTY CALIFORNIA