Quarry Road & Elkelton Place General Plan Amendment GPA 14-002

Vicinity Map

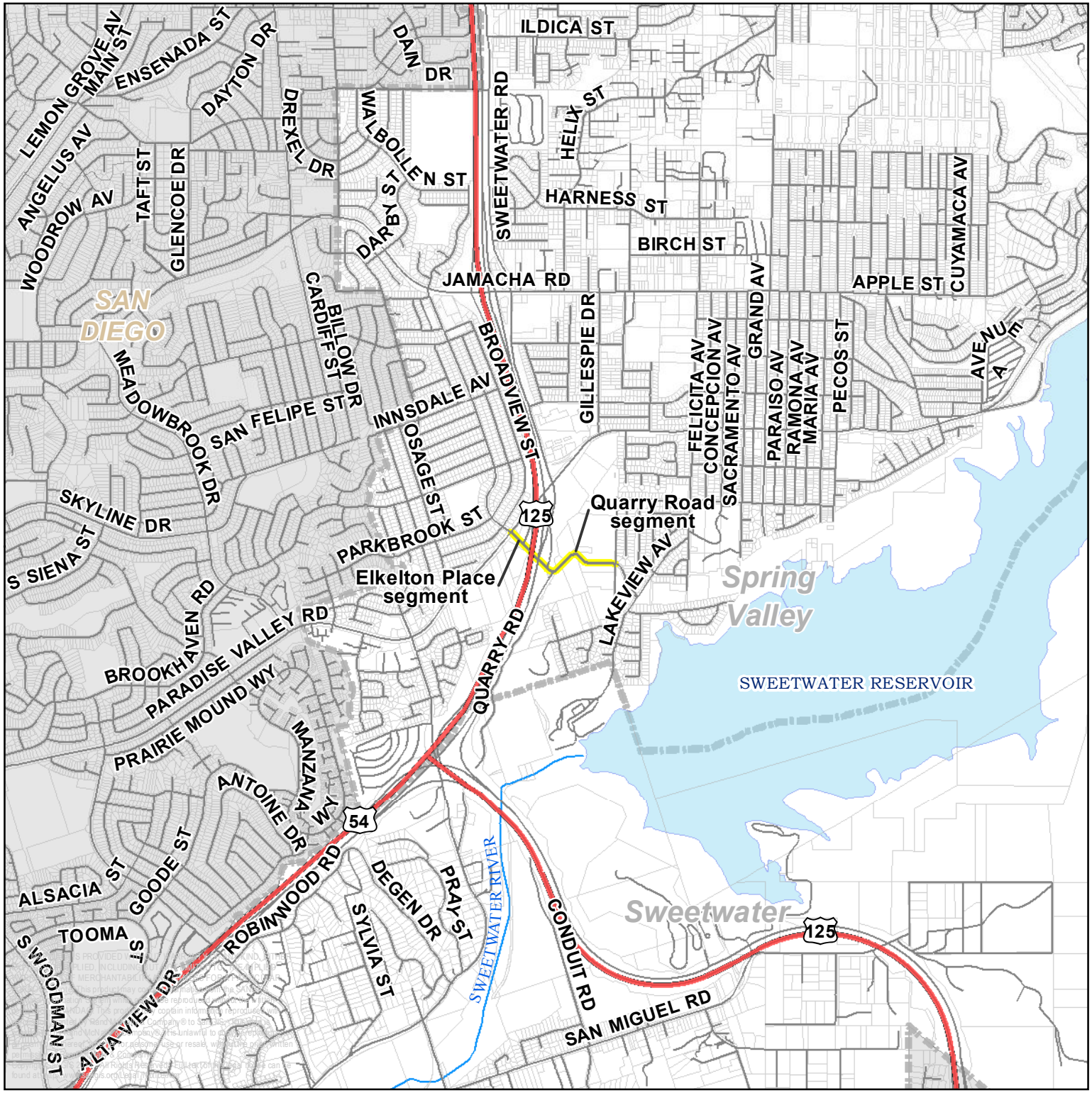

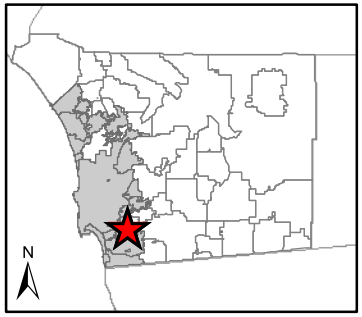

1:3,500,000

Highways
Roads
Parcels

N

0 2,000 4,000 Feet

LUEG GIS

Date: 7/30/2014
File: P:\regulatory\QuarryRdElkeltonPl\vicinity.mxd

Quarry Road & Elkelton Place General Plan Amendment GPA 14-002

Aerial

Highways

Roads

N

LUEG GIS

0 200 400 Feet

Date: 7/30/2014 File: P:\regulatory\QuarryRdElkeltonPl\photo_lg.mxd

JAMACHA BL

AKARD ST

PARKBROOK

BROADVIEW ST

125

PARADISE VALLEY RD

ELKELTON PL

ALPHA AV

VECINO CT

PADEN DR

QUARRY RD

WOLFORD DR

Elkelton Place segment

Quarry Road segment

FAIRVIEW ST

LAKEVIEW AV

THIS MAP/DATA IS PROVIDED WITHOUT WARRANTY OF ANY KIND, EITHER EXPRESS OR IMPLIED, INCLUDING BUT NOT LIMITED TO, THE IMPLIED WARRANTIES OF MERCHANTABILITY AND FITNESS FOR A PARTICULAR PURPOSE. Note: This product is content information from SANDAG Regional Information System which cannot be reproduced without the written permission of SANDAG. This product is map information reproduced with permission granted by Rand McNally & Company® to SanGIS. This map is copyrighted by Rand McNally & Company® It is unlawful to copy or reproduce all or any part thereof, whether for personal use or resale, without the prior, written permission of Rand McNally & Company®.
Copyright SanGIS 2014 - All Rights Reserved. Full text of this legal notice can be found at: http://www.sangis.org/Legal_Notice.htm

Source: Esri, DigitalGlobe, GeoEye, i-cubed, USDA, USGS, AEX, Getmapping, Aerogrid, IGN, IGP, swisstopo, and the GIS User Community

Quarry Road & Elkelton Place General Plan Amendment GPA 14-002

General Plan Map

(2) Village Residential (VR-24)

(3) Village Residential (VR-15)

(5) Village Residential (VR-7.3)

(6) Village Residential (VR-4.3)

(23) Office Professional

(24) Neighborhood Commercial

(25) General Commercial

(28) Limited Impact Industrial

(32) Public/Semi-Public Facilities

(33) Public Agency Lands

(35) Medium Impact Industrial

(36) Open Space (Recreation)

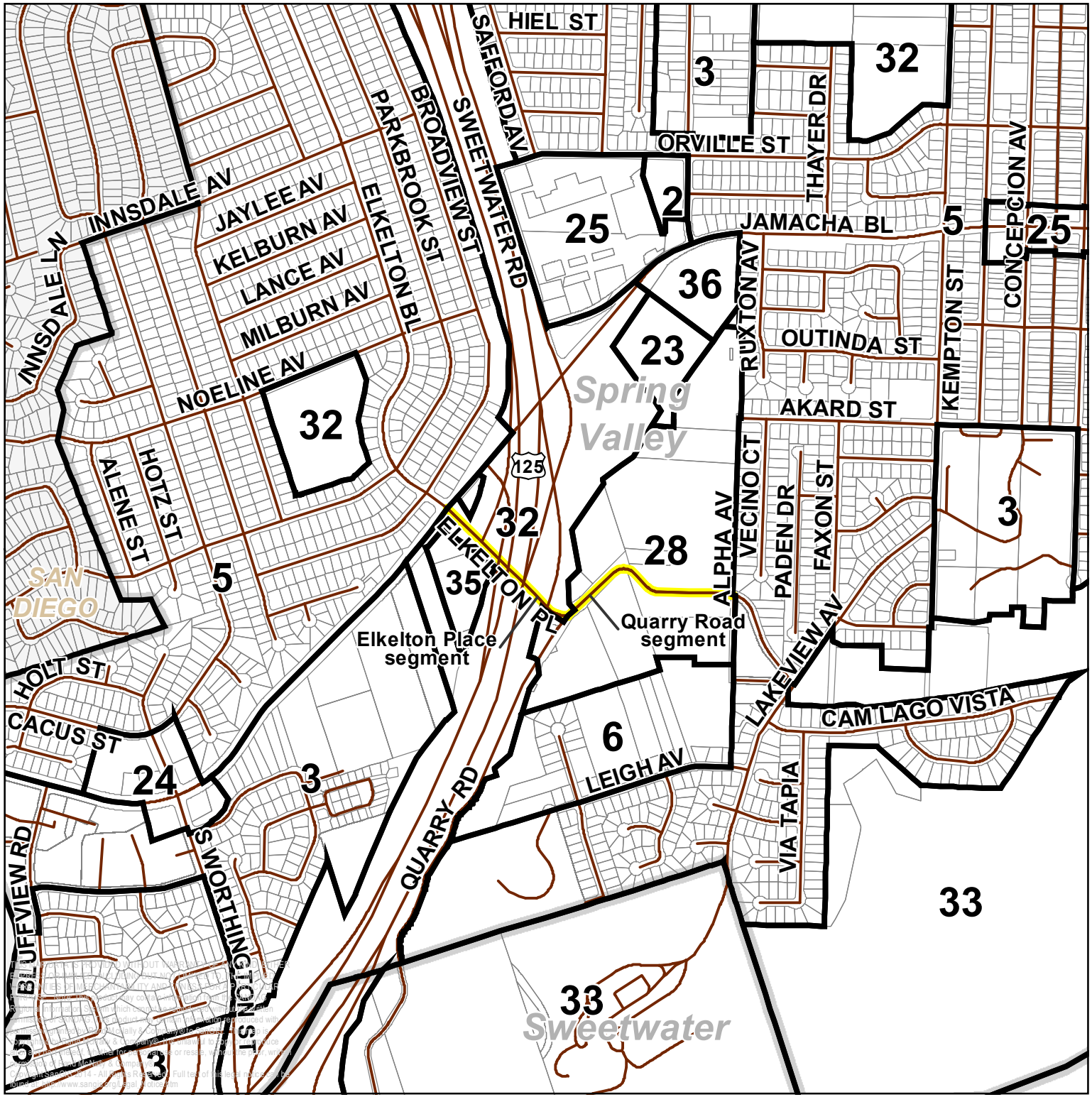

Roads

Parcels

Planning

N

0 500 1,000 Feet

LUEG GIS

Date: 7/30/2014
File: P:\regulatory\QuarryRdElkeltonPl\plan.mxd

Quarry Road & Elkelton Place General Plan Amendment GPA 14-002

Zoning Map

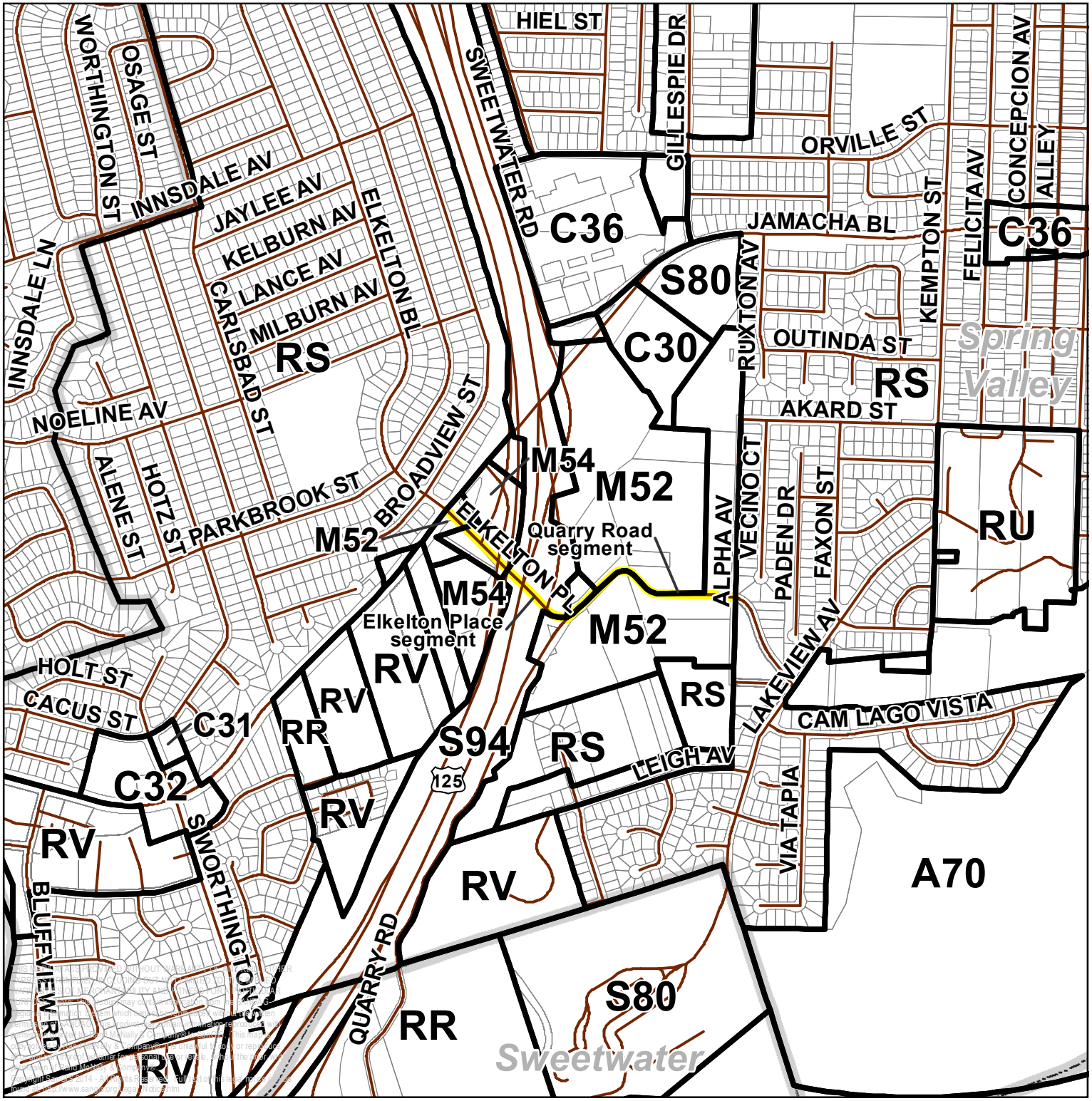

A70 - Limited Agricultural

C30 - Office Professional

C31 - Residential-Office Professional

C32 - Convenience Commercial

C36 - General Commercial

M52 - Limited Impact Industrial

M54 - General Impact Industrial

RR - Rural Residential

RS - Single Family Residential

RU - Urban Residential

RV - Variable Family Residential

S80 - Open Space

S94 - Transportation/Utility Corridor

Roads

Parcels

Zoning

N

0 500 1,000 Feet

LUEG GIS

Date: 7/30/2014

File: P:\regulatory\QuarryRdElkeltonPl\zoning.mxd

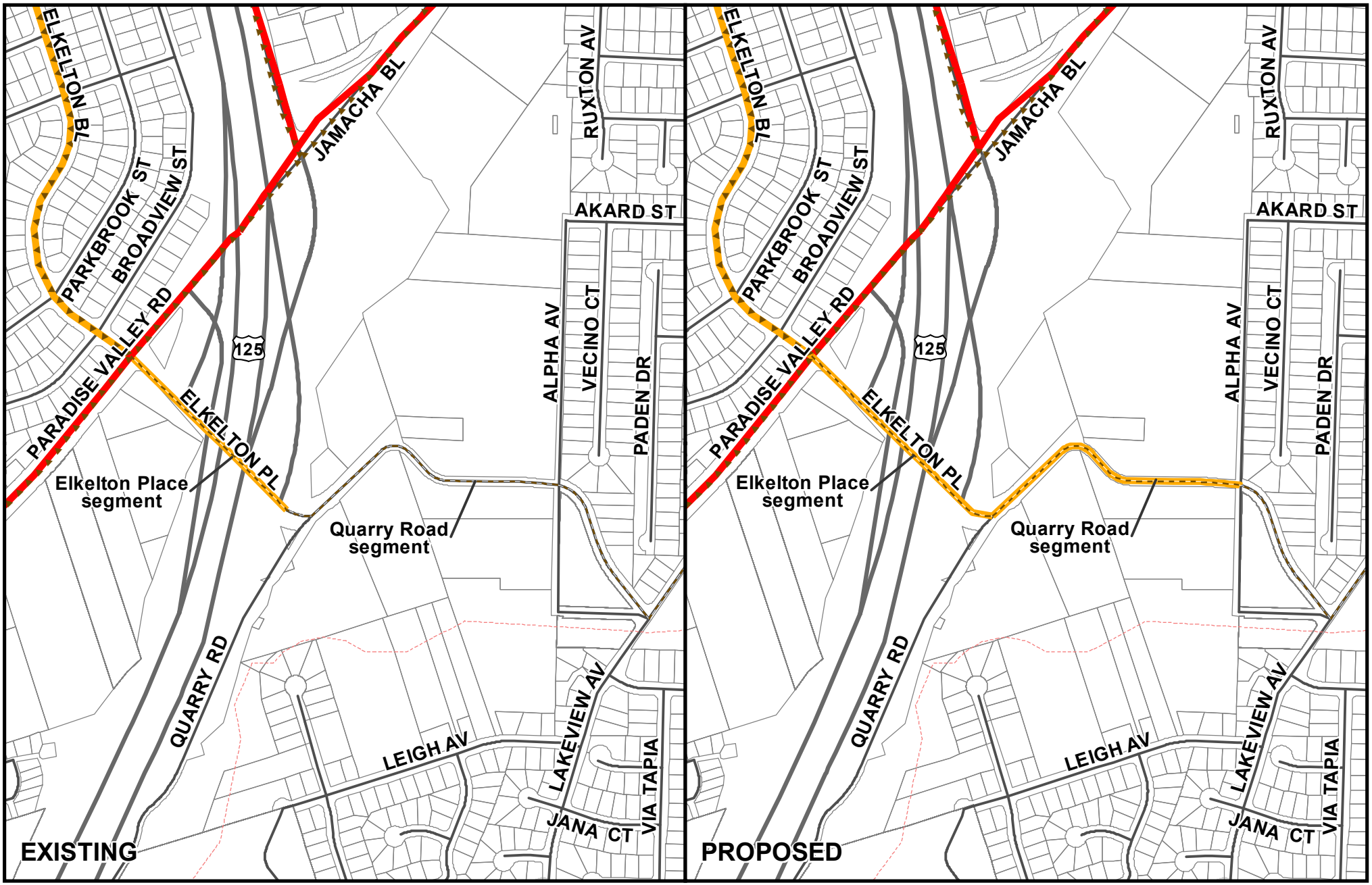

Road Network

- Expressway/Freeway
- Prime Arterial
- Major Roads Series
- Boulevard Series
- Community Collector Series
- Light Collector Series
- Minor Collector Series
- Local Public Roads

Other

- Regional Trail
- Public Airport
- Military Airport
- Rail/Transit Corridor

Bicycles/Pedestrians

- Bike Path - Class I
- Bike Lane - Class II
- Bike Route - Class III

N

0 500 1,000 Feet

LUEG GIS

Quarry Road & Elkelton Place General Plan Amendment; GPA 14-002 Mobility Element Map

Date: 7/30/2014
File: P:\regulatory\QuarryRdElkeltonPl\mobilityelement.mxd