Verizon
Firefighter Hwy MUP
Vicinity Map

Julian
Community Plan Area

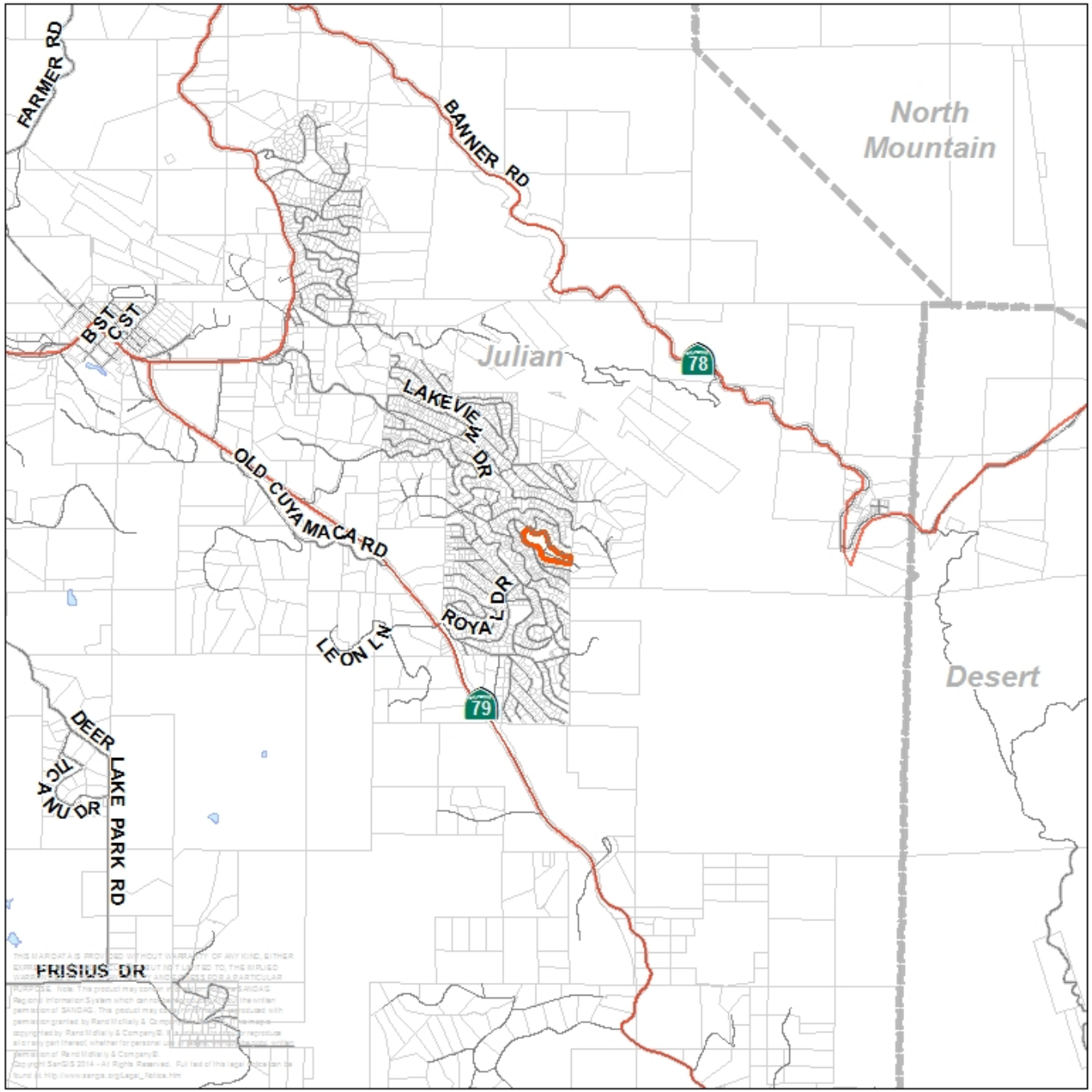

1:3,500,000

Roads
Site
Parcels

N

0 2,350 4,700
Feet

LUEG GIS

Date: 5/29/2015
Path: P:\regi2014-MUP-14-033_052915\vicinity.mxd

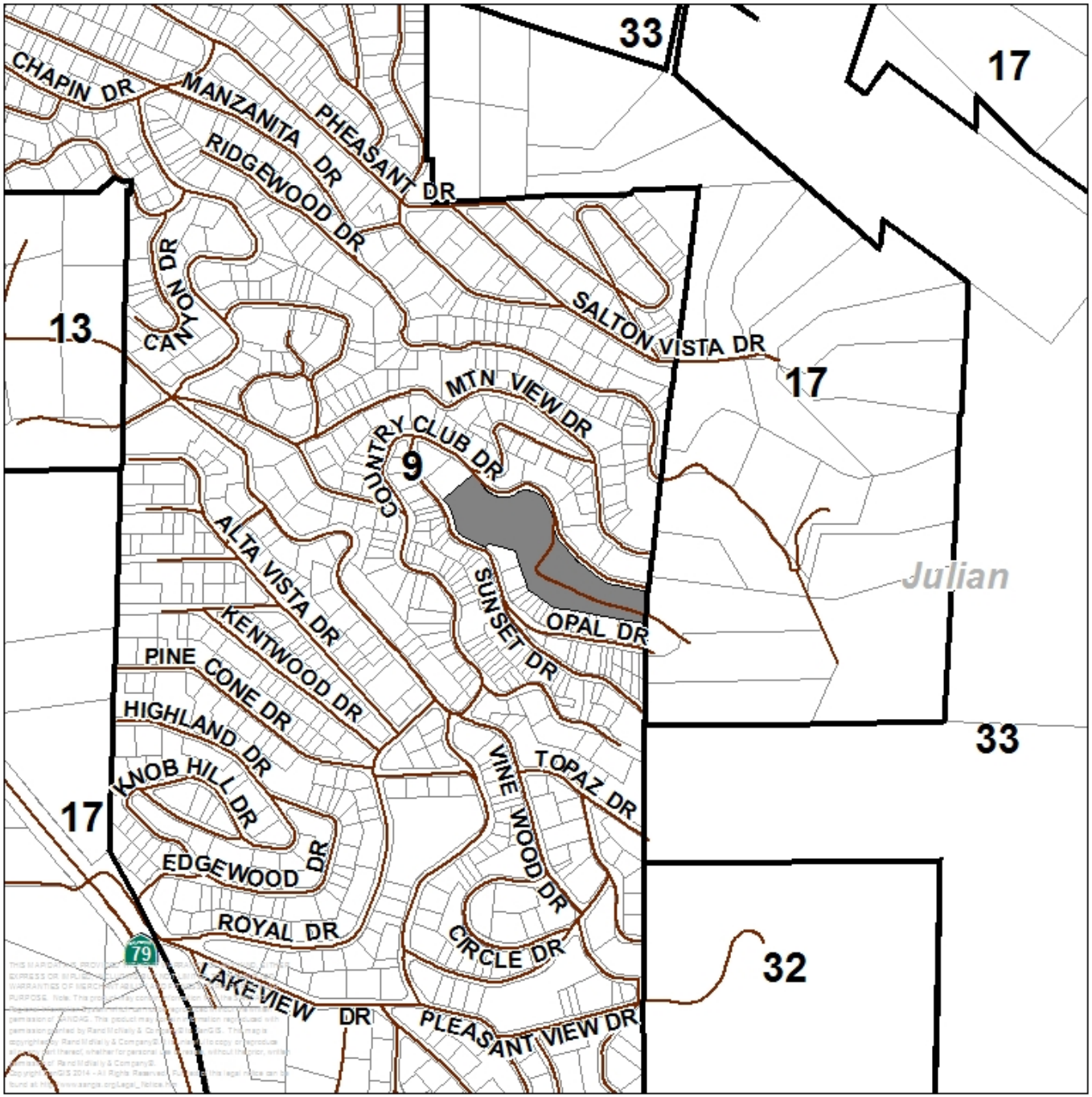

Verizon
Firefighter Hwy MUP
General Plan Map

Julian
Community Plan Area

(9) Semi-Rural Residential (SR-1)
(13) Semi-Rural Residential (SR-4)
(17) Semi-Rural Residential (SR-10)
(32) Public/Semi-Public Facilities
(33) Public Agency Lands

Roads
Site
Parcels
Planning

N

0 500 1,000
Feet

LUEG GIS

Date: 5/29/2015
Path: P:\regl\2014-MUP-14-033_052915\plan.mxd

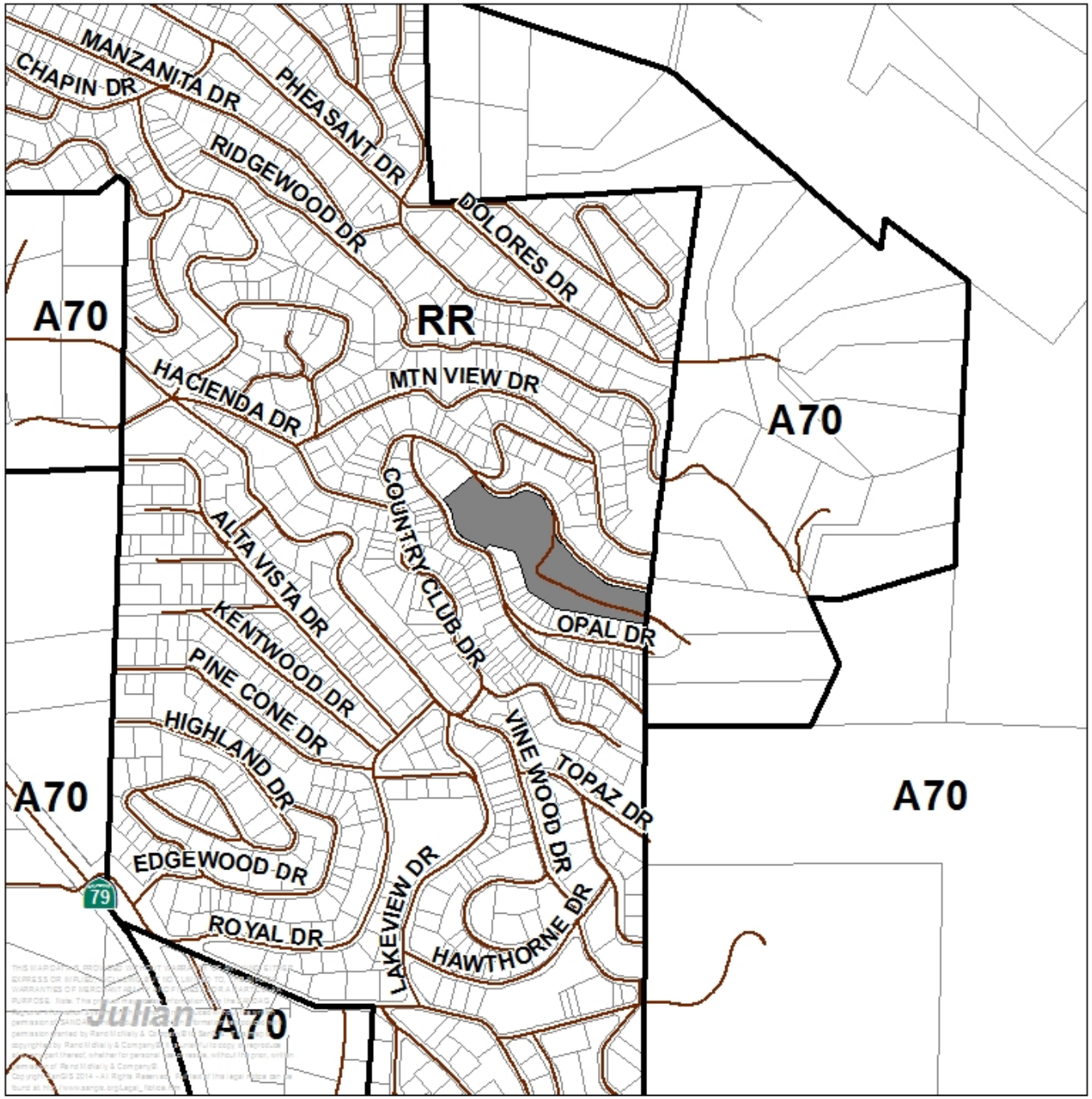

Verizon Firefighter Hwy MUP Zoning Map

Julian Community Plan Area

A70 - Limited Agricultural

RR - Rural Residential

Roads
Site
Parcels
Zoning

N

0 500 1,000
Feet

LUEG GIS

Date: 5/29/2015
Path: P:\regi\2014-MUP-14-033_052915\zoning.mxd

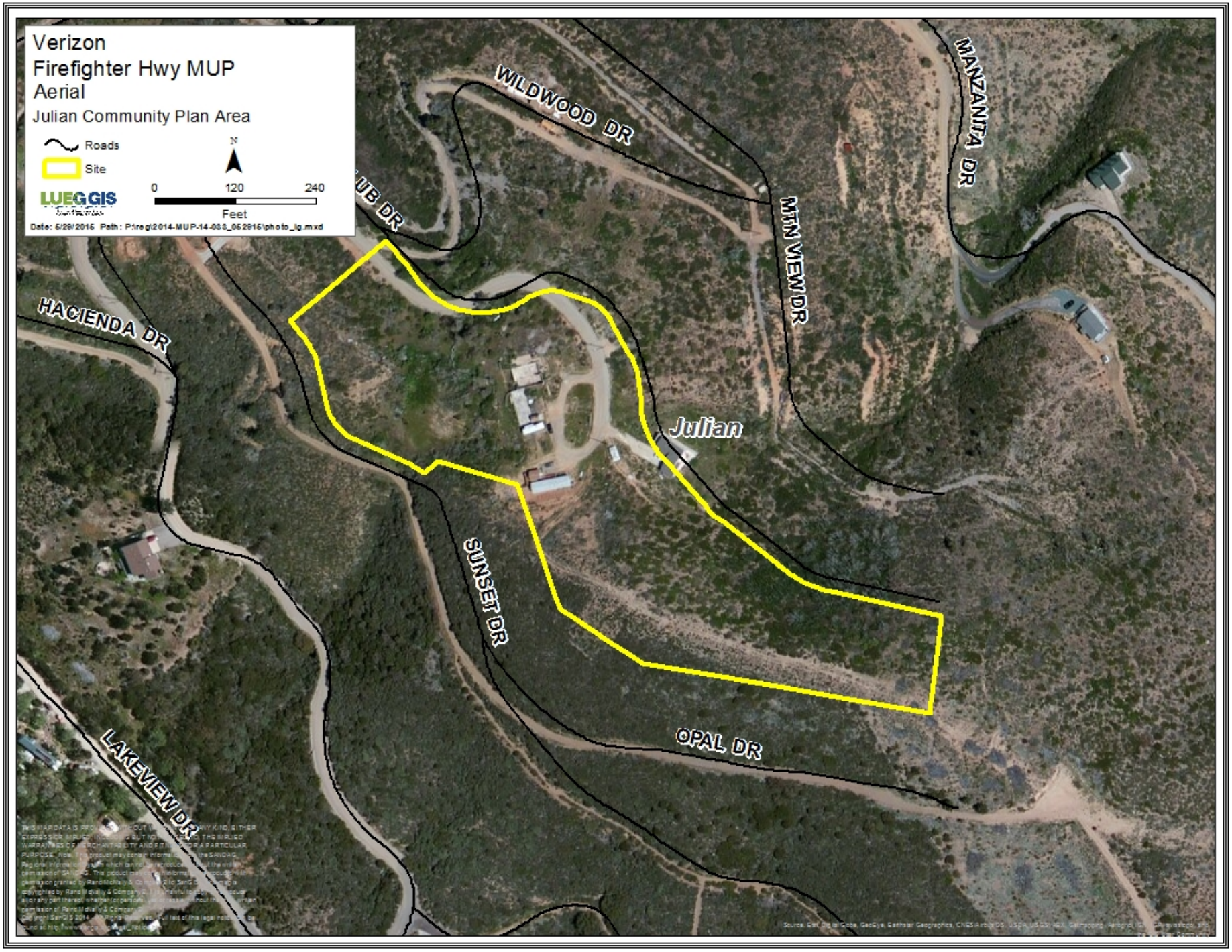
Verizon
Firefighter Hwy MUP
Aerial
Julian Community Plan Area
Roads
Site
N
0
120
240
Feet
LUEG GIS
Date: 6/29/2015 Path: P:\reg\2014-MUP-14-033_062915\photo_lg.mxd
WILDWOOD DR
MANZANITA DR
MTN VIEW DR
HACIENDA DR
Julian
SUNSET DR
OPAL DR
LAKEVIEW DR

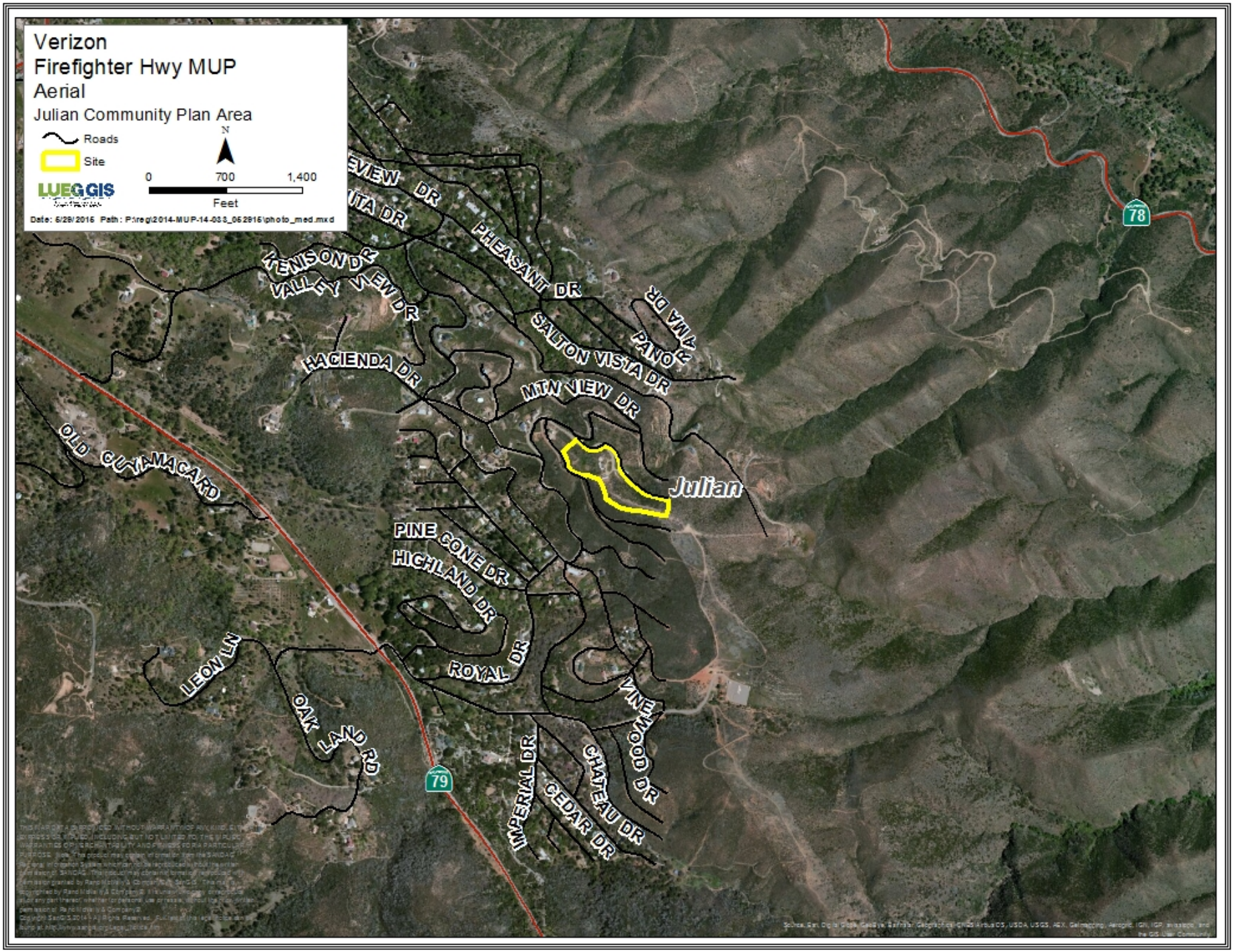
Verizon
Firefighter Hwy MUP
Aerial
Julian Community Plan Area
Roads
Site
N
0
700
1,400
Feet
LUEGGIS
Date: 6/29/2016 Path: P:\reg\2014-MUP-14-033_062916\photo_med.mxd
EVIEW DR
ITA DR
PHEASANT DR
VENISON DR
VALLEY VIEW DR
SALTON VISTA DR
PANORAMA DR
HACIENDA DR
MTN VIEW DR
Julian
OLD CUYAMACA RD
PINE CONE DR
HIGHLAND DR
ROYAL DR
LEON LN
OAK LAND RD
VINEWOOD DR
CHATEAU DR
CEDAR DR
IMPERIAL DR
78
79

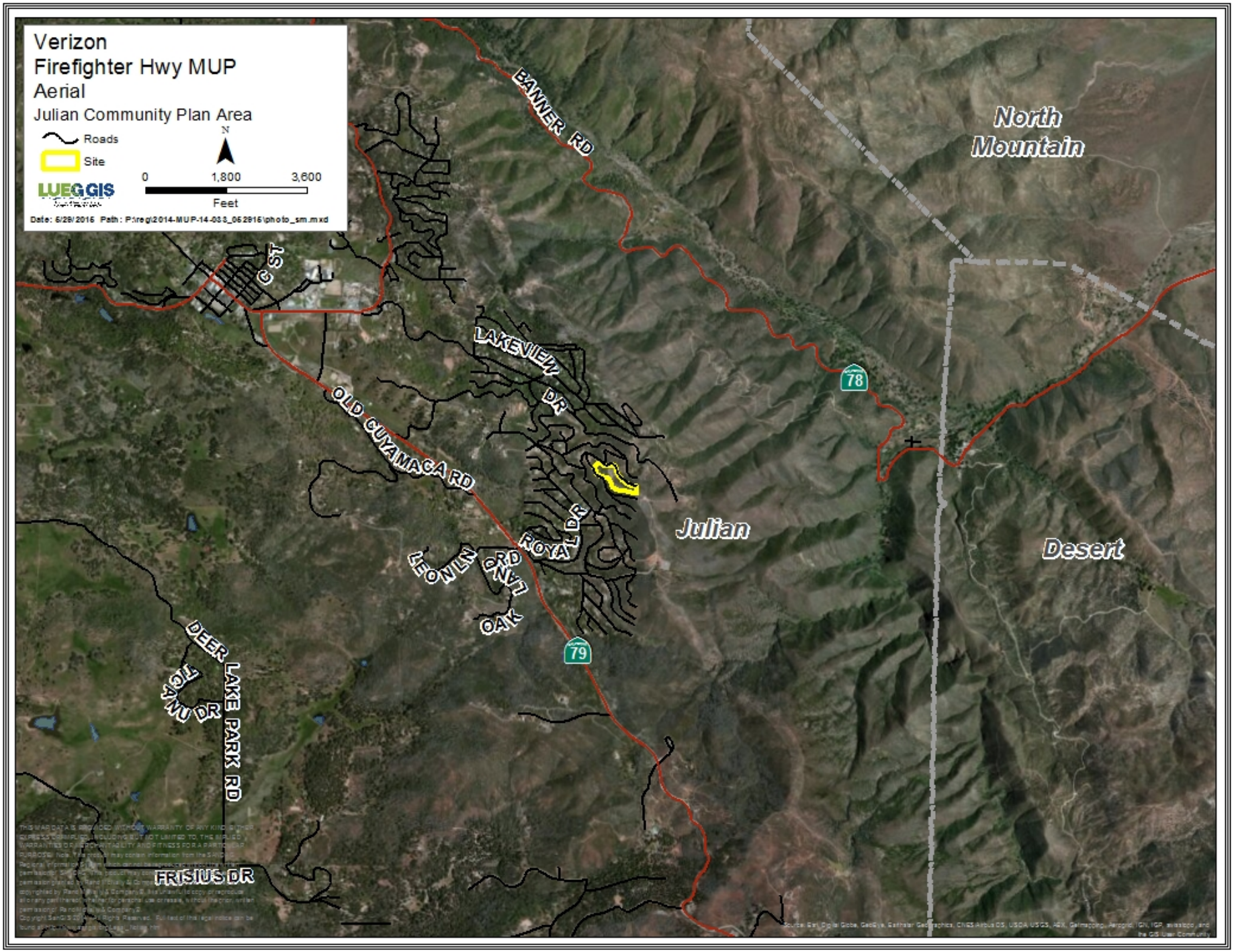
Verizon
Firefighter Hwy MUP
Aerial
Julian Community Plan Area
Roads
Site
N
0
1,800
3,600
Feet
LUEG GIS
Date: 5/29/2015 Path: P:\reg\2014-MUP-14-033_052915\photo_sm.mxd
BANNER RD
North Mountain
G ST
LAKEVIEW DR
78
OLD CUYAMACA RD
ROYAL DR
Julian
Desert
LEON LN
LAND RD
OAK
79
DEER
LAKE PARK RD
TIGANU DR
FRISIUS DR

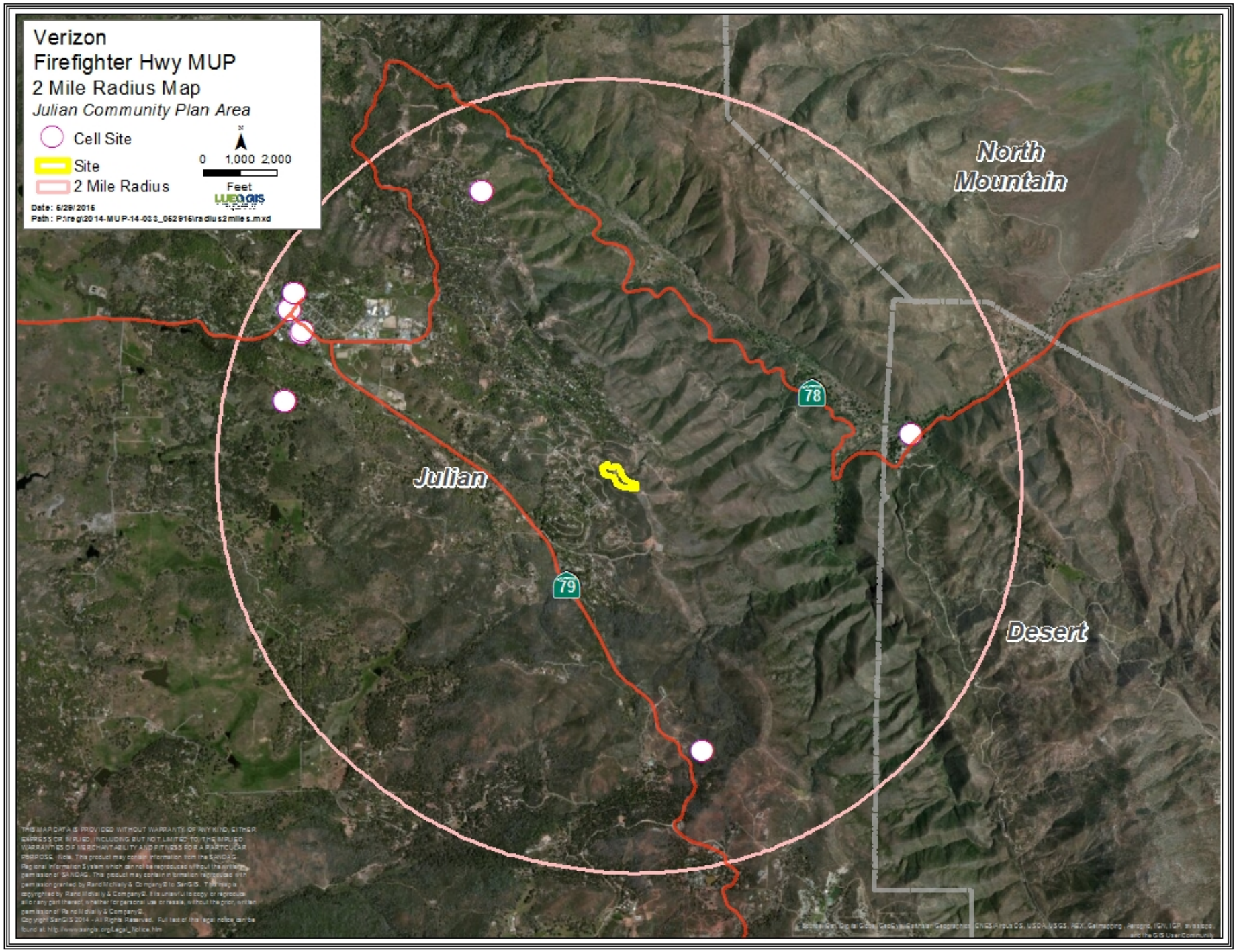
Verizon
Firefighter Hwy MUP
2 Mile Radius Map
Julian Community Plan Area
Cell Site
Site
2 Mile Radius
N
0 1,000 2,000
Feet
Date: 5/28/2015
Path: P:\reg\2014-MUP-14-033_062915\radius2miles.mxd
North Mountain
Julian
Desert
78
79

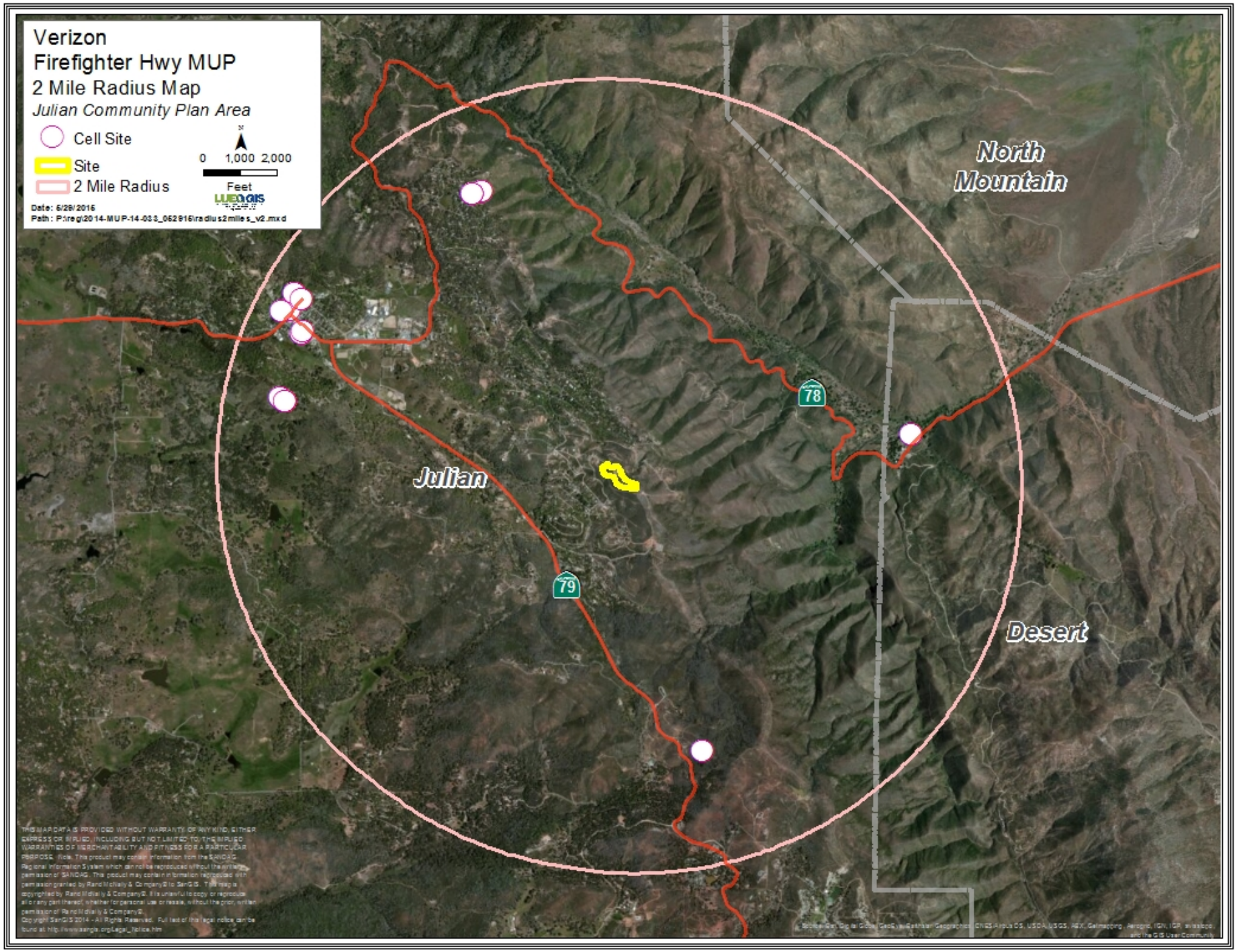
Verizon
Firefighter Hwy MUP
2 Mile Radius Map
Julian Community Plan Area
Cell Site
Site
2 Mile Radius
N
0 1,000 2,000
Feet
Date: 5/28/2015
Path: P:\reg\2014-MUP-14-033_062915\radius2miles_v2.mxd
North Mountain
Julian
Desert
78
79