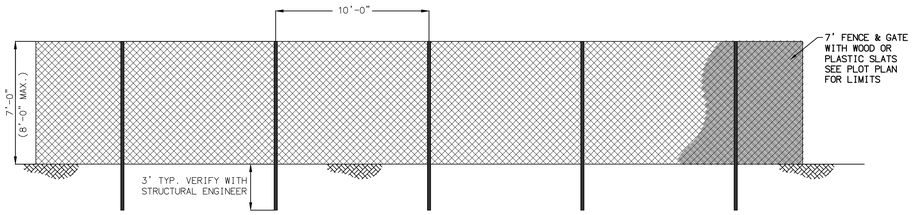

ELEVATION
CHAINLINK FENCE
N.T.S.

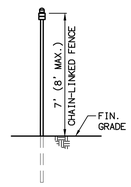

SECTION
TYPICAL FENCE

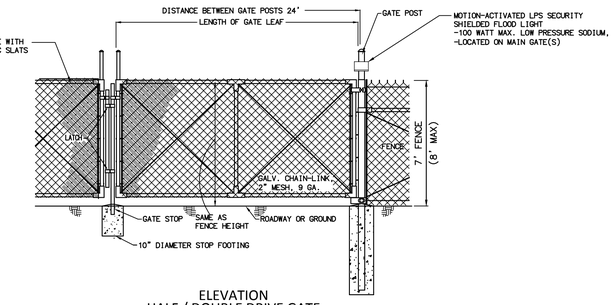

ELEVATION
HALF / DOUBLE DRIVE GATE
N.T.S.

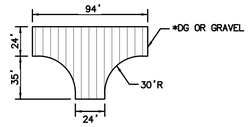

FIRE TURNAROUND
N.T.S.
* ALL WEATHER, DECOMPOSED GRANITE OR GRAVEL MIN. 75,000 lbs. FIRE APPARATUS BEARING LOAD

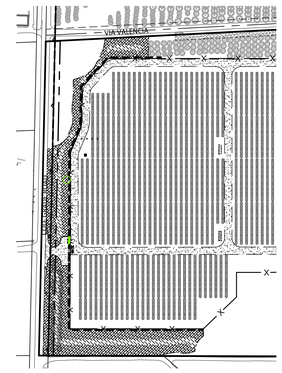

CHAINLINK FENCE W/ SLATS &
LANDSCAPE BUFFER LOCATION
N.T.S.

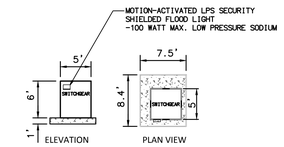

SWITCHGEAR PAD
N.T.S.

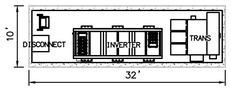

PLAN VIEW

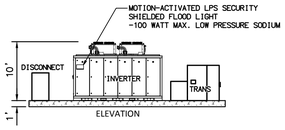

INVERTER / TRANSFORMER PAD
N.T.S.

* NOTE: INVERTER / TRANSFORMER FINISH SURFACE TO BE A MIN. 1' ABOVE BASE FLOOD ELEVATION (BFE) PER PRELIMINARY DRAINAGE STUDY.

- EQUIPMENT CABINETS (INVERTER/TRANSFORMER) SHALL BE PAINTED WITH EARTH TONE COLORS TO BLEND WITH THE SURROUNDINGS.

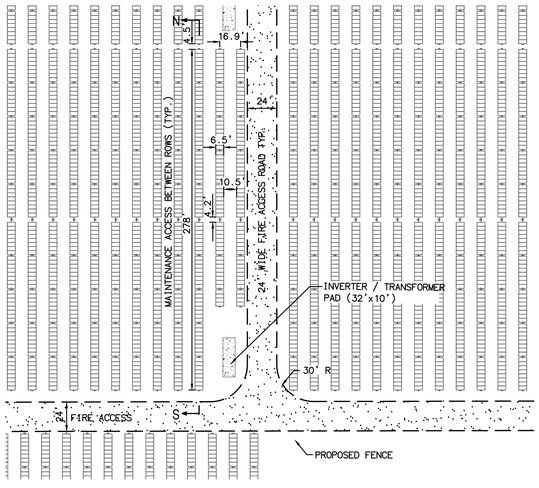

PLAN VIEW
TYPICAL BLOCK LAYOUT
N.T.S.

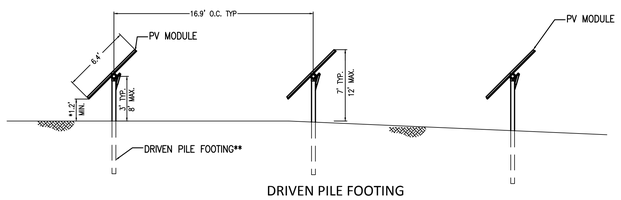

DRIVEN PILE FOOTING
POLE HEIGHTS MAY VARY TO FIT EXISTING TERRAIN
** DEPTH OF FOOTING TO BE DETERMINED BY STRUCTURAL ENGINEER

TRACKER ELEVATION W-E
N.T.S.
* NOTE: BOTTOM OF PANEL TO BE A MIN. 1' ABOVE BASE FLOOD ELEVATION (BFE).



METEOROLOGICAL STATION
N.T.S.

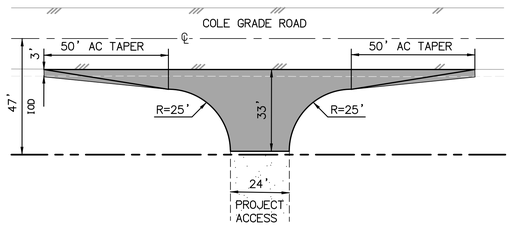

STANDARD PRIVATE AND COMMERCIAL DRIVEWAY APPROACH
FOR RURAL AREAS WITH UNIMPROVED FRONTAGE ON CONVENTIONAL STATE HIGHWAYS
N.T.S.

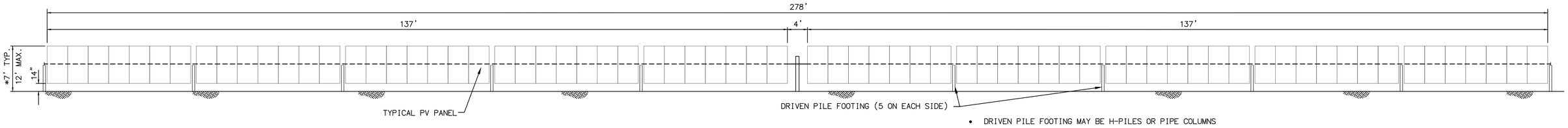

* SOIL UNDER PV ARRAY MAY UNDULATE WHICH MAY RESULT IN A MAXIMUM PANEL HEIGHT OF 12'.

TRACKER ELEVATION N-S
N.T.S.

- DRIVEN PILE FOOTING MAY BE H-PILES OR PIPE COLUMNS
- DEPTH / TYPE OF FOOTING TO BE DETERMINED BY STRUCTURAL ENGINEER.
- ALL SOLAR PANELS (AT MAXIMUM TILT) SHALL BE ELEVATED SO THAT THE LOWEST HORIZONTAL STRUCTURAL MEMBER IS AT LEAST ONE FOOT ABOVE THE BASE FLOOD ELEVATION (BFE) PER PRELIMINARY DRAINAGE STUDY.

NLP VALLEY CENTER SOLAR PHOTOVOLTAIC SOLAR FARM

COUNTY OF SAN DIEGO, CA
MAJOR USE PERMIT

ELEVATIONS/DETAILS
AUGUST 10, 2015
SHEET 2 OF 3

RBF CONSULTING
PLANNING ■ DESIGN ■ CONSTRUCTION
9755 CLAIREMONT MESA BOULEVARD, SUITE 100
SAN DIEGO, CALIFORNIA 92124-1324
858.643.3000 •FAX 858.643.3001 •www.RBF.com

H:\PDATA\145596\CADD\PLANNING\DLV\145596-MUP-02.DWG BUTTS, KIMBERLY 8/7/2015 11:16 AM