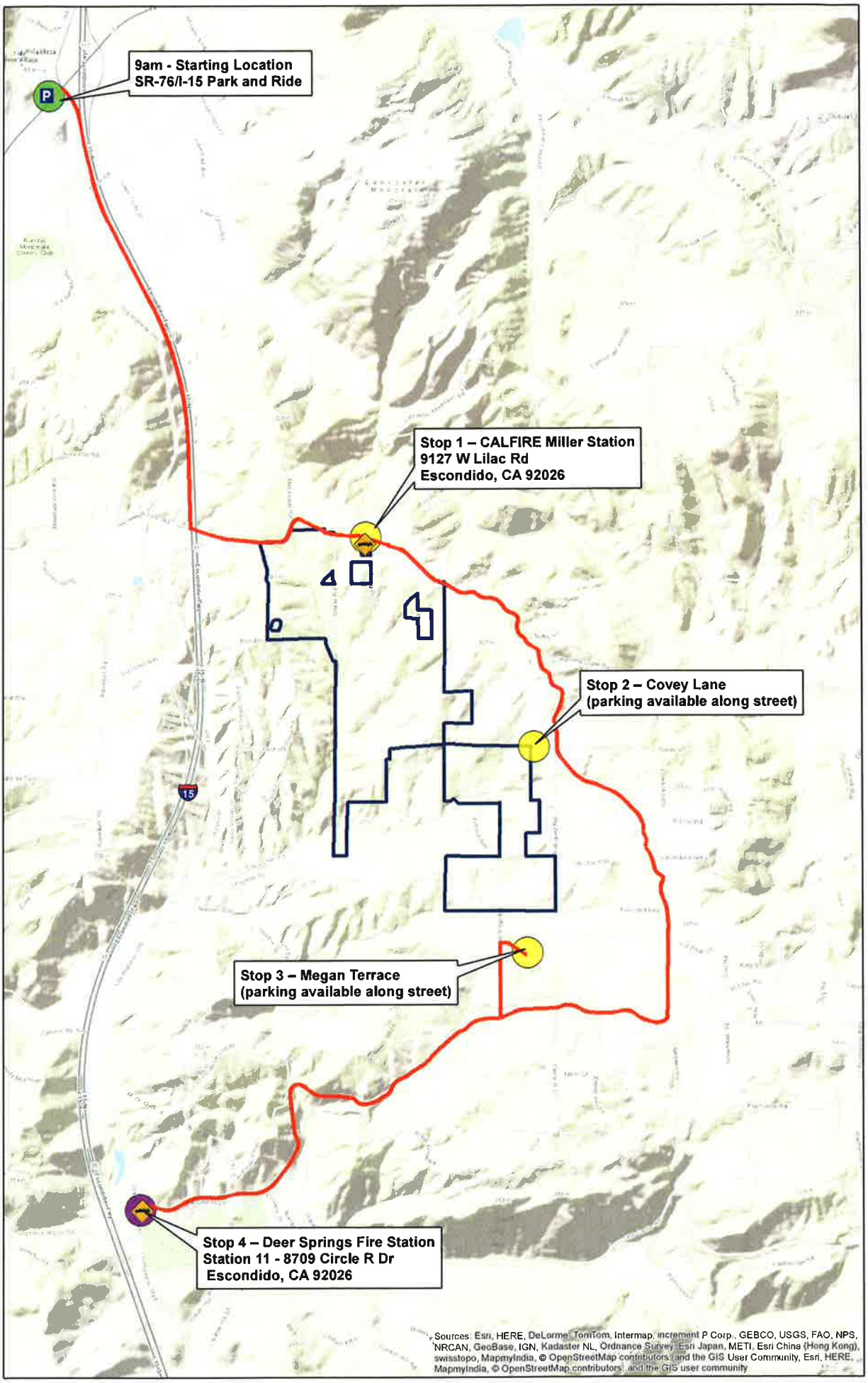
9am - Starting Location
SR-76/I-15 Park and Ride
Stop 1 – CALFIRE Miller Station
9127 W Lilac Rd
Escondido, CA 92026
Stop 2 – Covey Lane
(parking available along street)
Stop 3 – Megan Terrace
(parking available along street)
Stop 4 – Deer Springs Fire Station
Station 11 - 8709 Circle R Dr
Escondido, CA 92026
15
Sources: Esri, HERE, DeLorme, TomTom, Intermap, increment P Corp., GEBCO, USGS, FAO, NPS, NRCAN, GeoBase, IGN, Kadaster NL, Ordnance Survey, Esri Japan, METI, Esri China (Hong Kong), swisstopo, MapmyIndia, © OpenStreetMap contributors, and the GIS User Community, Esri, HERE, MapmyIndia, © OpenStreetMap contributors, and the GIS user community

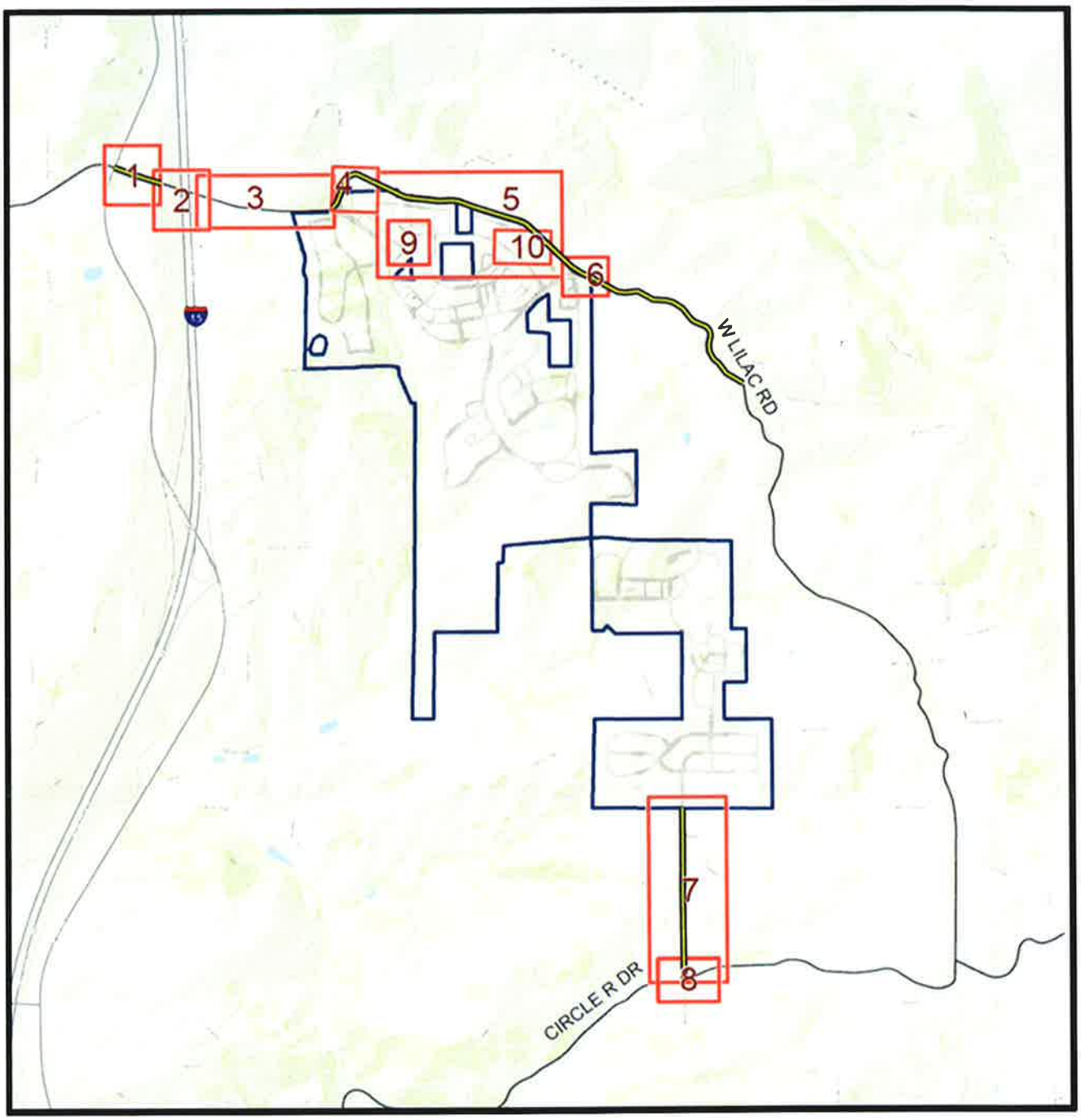
1
2
3
4
5
6
7
8
9
10
15
W LILAC RD
CIRCLE R DR

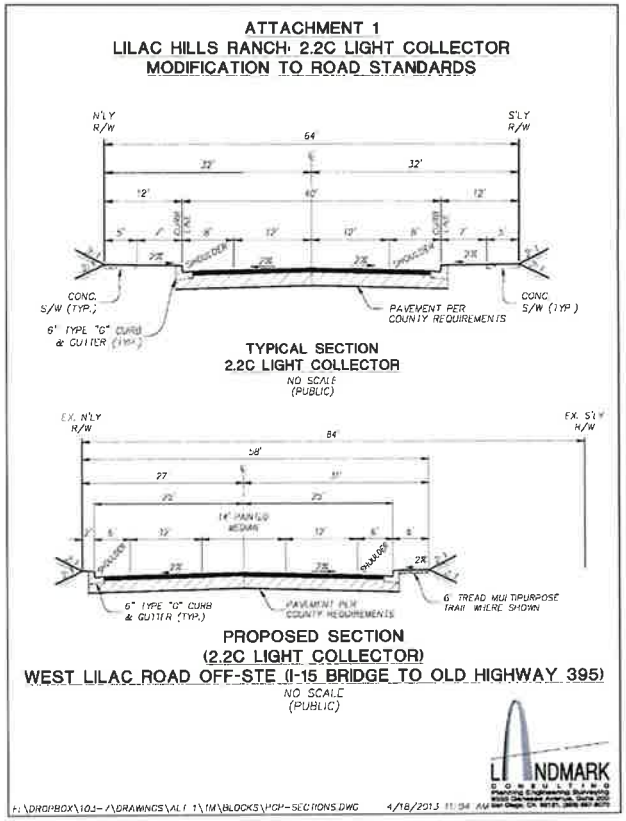

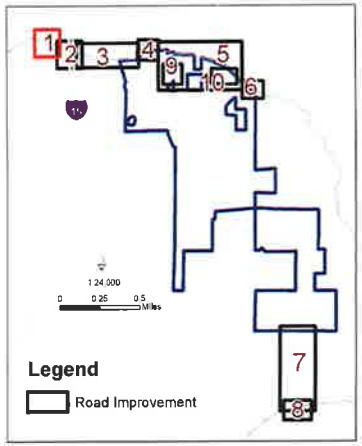

Lilac Hills Ranch

Exception 1

P:\20130215_PriorityProjects\lilac\lilac_exception1.mxd 8/10/2015



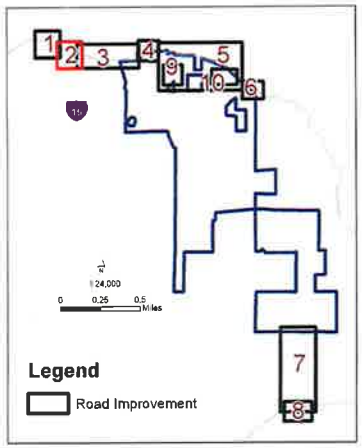

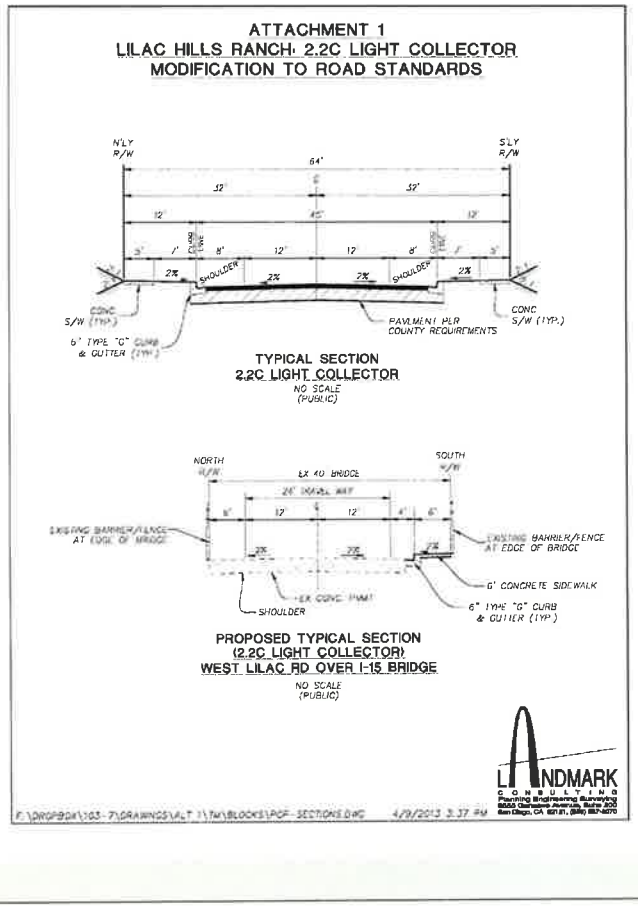

Lilac Hills Ranch

Exception 2

P:\20130215_PriorityProjects\lilac\lilac_exception2.mxd 8/10/2015

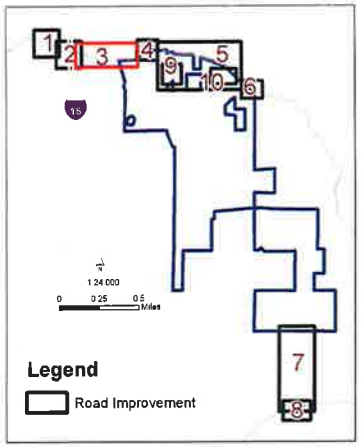

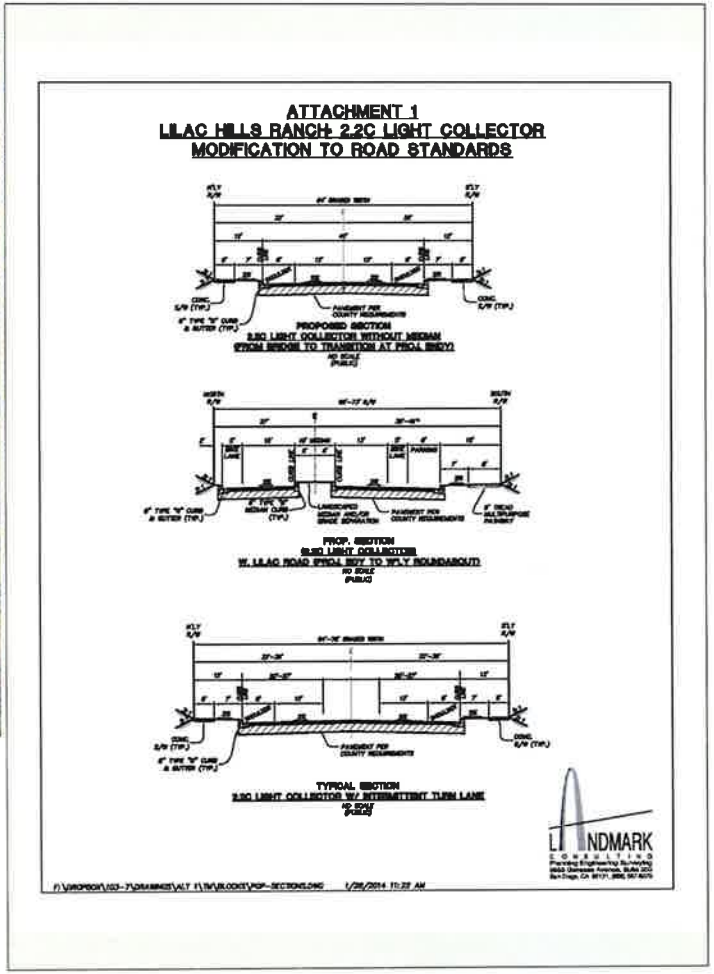

Lilac Hills Ranch

Exception 3

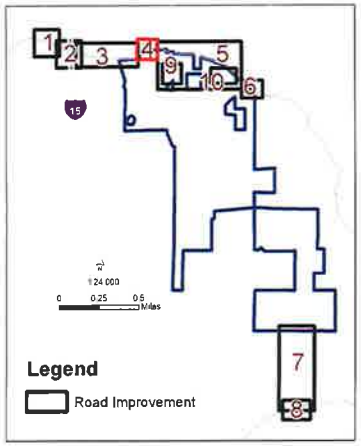

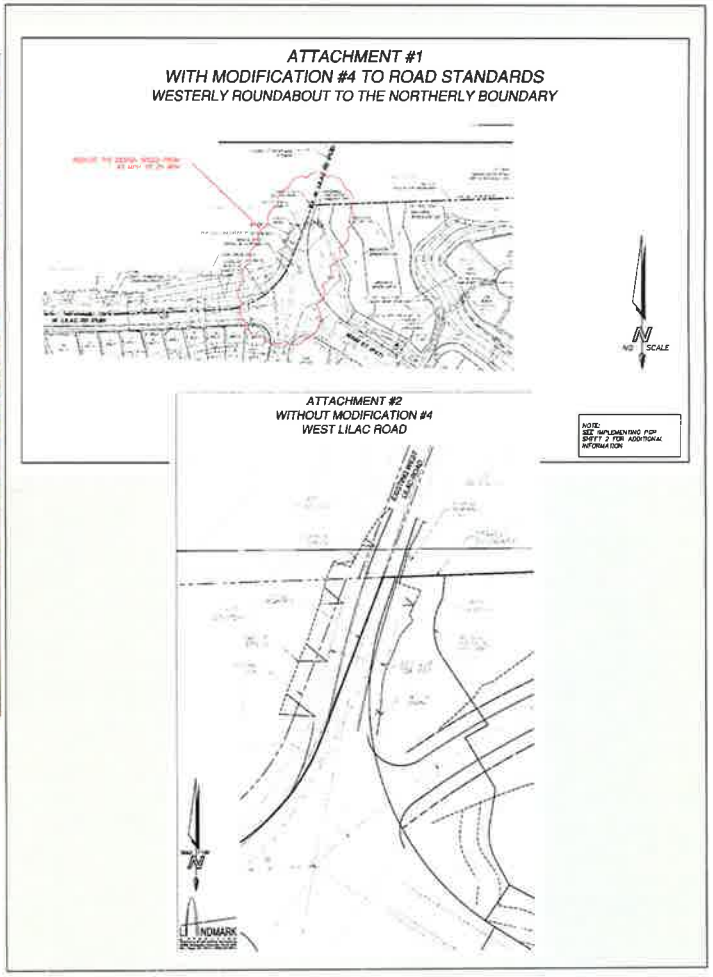

Lilac Hills Ranch

Exception 4

P:\20130215_PriorityProjects\lilac\lilac_exception4.mxd 8/10/2015

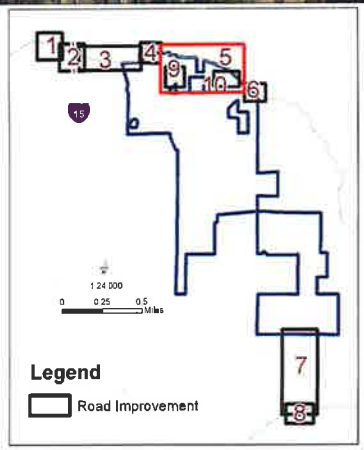

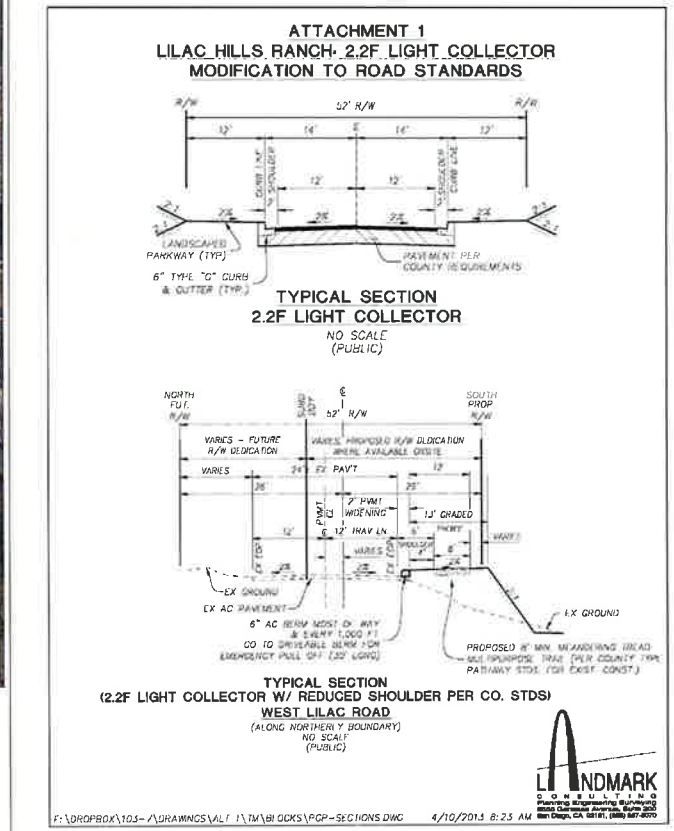

Lilac Hills Ranch

Exception 5

WEST LILAC ROAD ALIGNMENT COMPARISON

LILAC HILLS RANCH

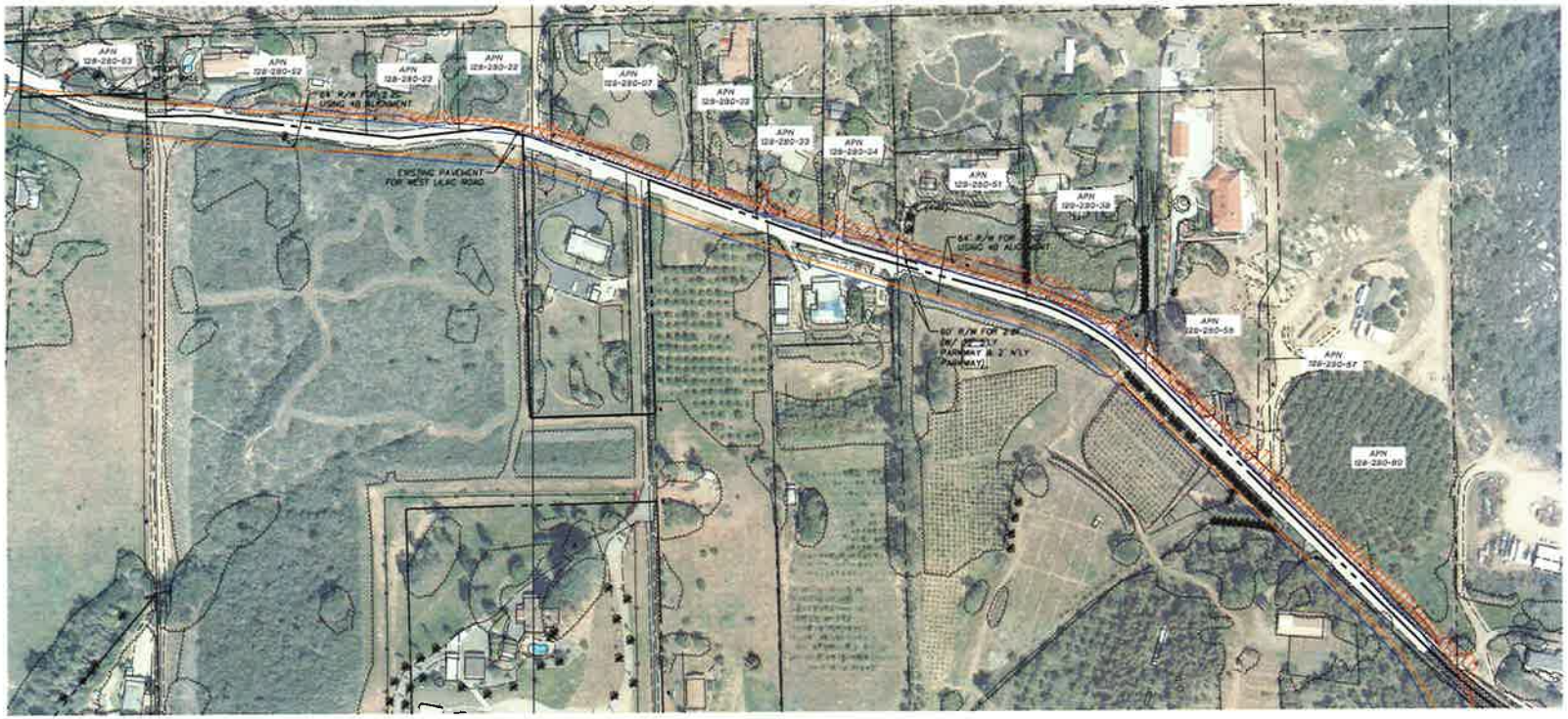

LEGEND

R/W (2.2C)

LIMITS OF GRADING (2.2C)

GRADE LIMIT DIFFERENCE

N

SCALE 1" = 100'

0 100' 200' 300'

SCALE 1" = 100'

LANDMARK CONSULTING

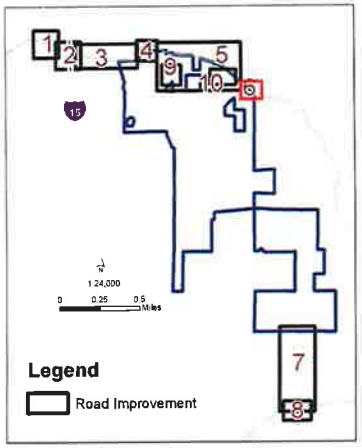

ATTACHMENT 1
LILAC HILLS RANCH- 2.2F LIGHT COLLECTOR MODIFICATION TO ROAD STANDARDS

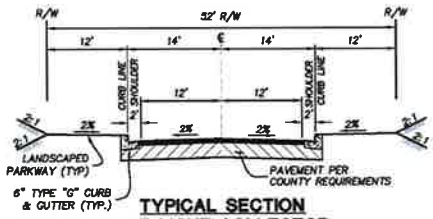

TYPICAL SECTION
2.2F LIGHT COLLECTOR

NO SCALE
(PUBLIC)

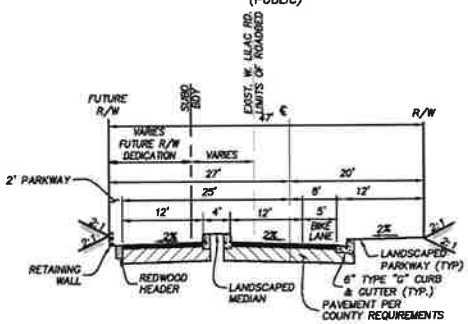

PROPOSED SECTION
(2.2F LIGHT COLLECTOR)
WEST LILAC ROAD EAST OF EASTERLY ROUNDABOUT)

NO SCALE
(PUBLIC)

LANDMARK CONSULTING

Lilac Hills Ranch

Exception 6

P:\20130215_PriorityProjects\lilac\lilac_exception6.mxd 8/10/2015

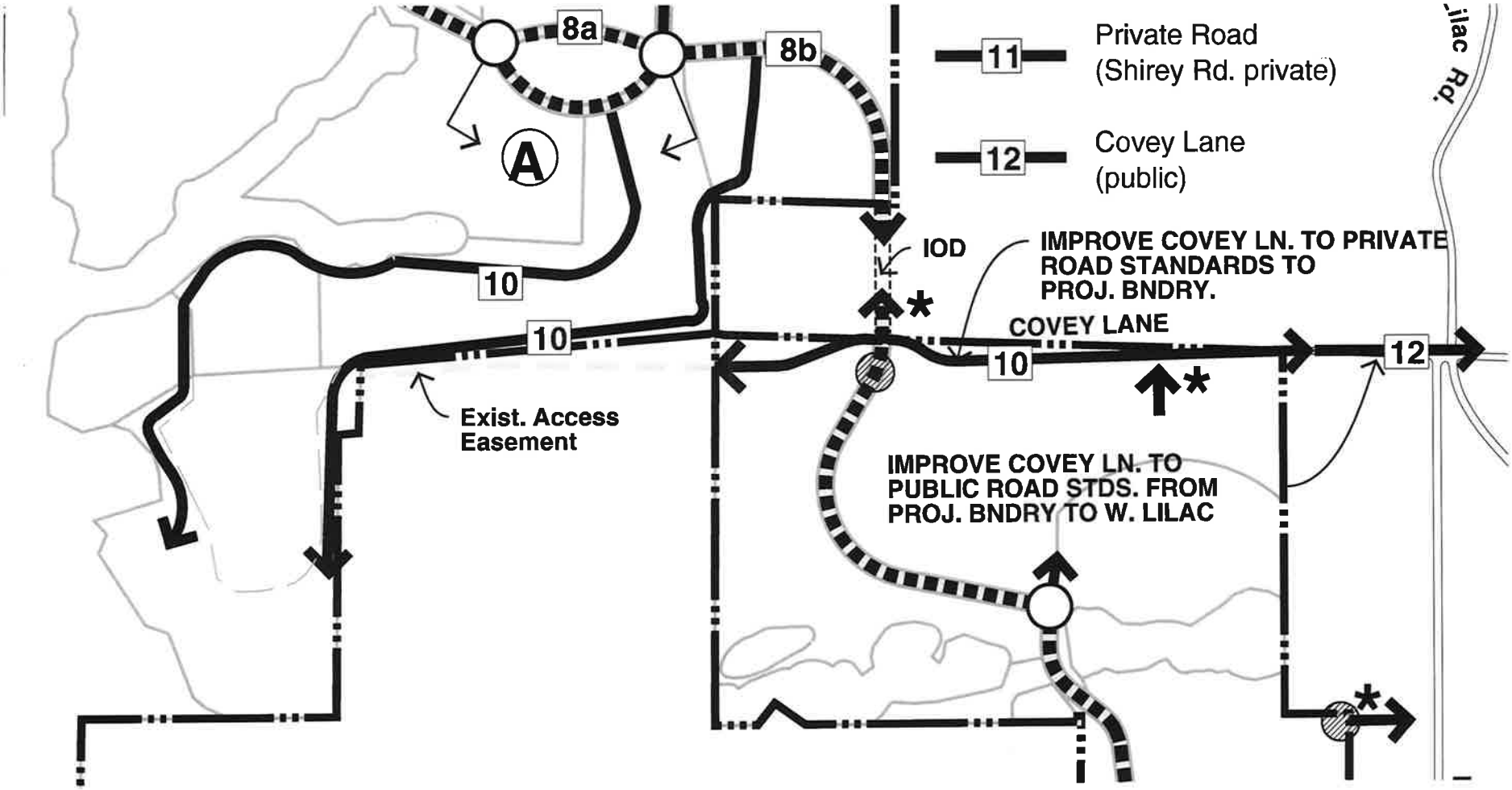
8a
8b
A
10
10
11
Private Road
(Shirey Rd. private)
12
Covey Lane
(public)
IOD
IMPROVE COVEY LN. TO PRIVATE ROAD STANDARDS TO PROJ. BNDRY.
COVEY LANE
10
12
Exist. Access Easement
IMPROVE COVEY LN. TO PUBLIC ROAD STDS. FROM PROJ. BNDRY TO W. LILAC
ilac Rd.



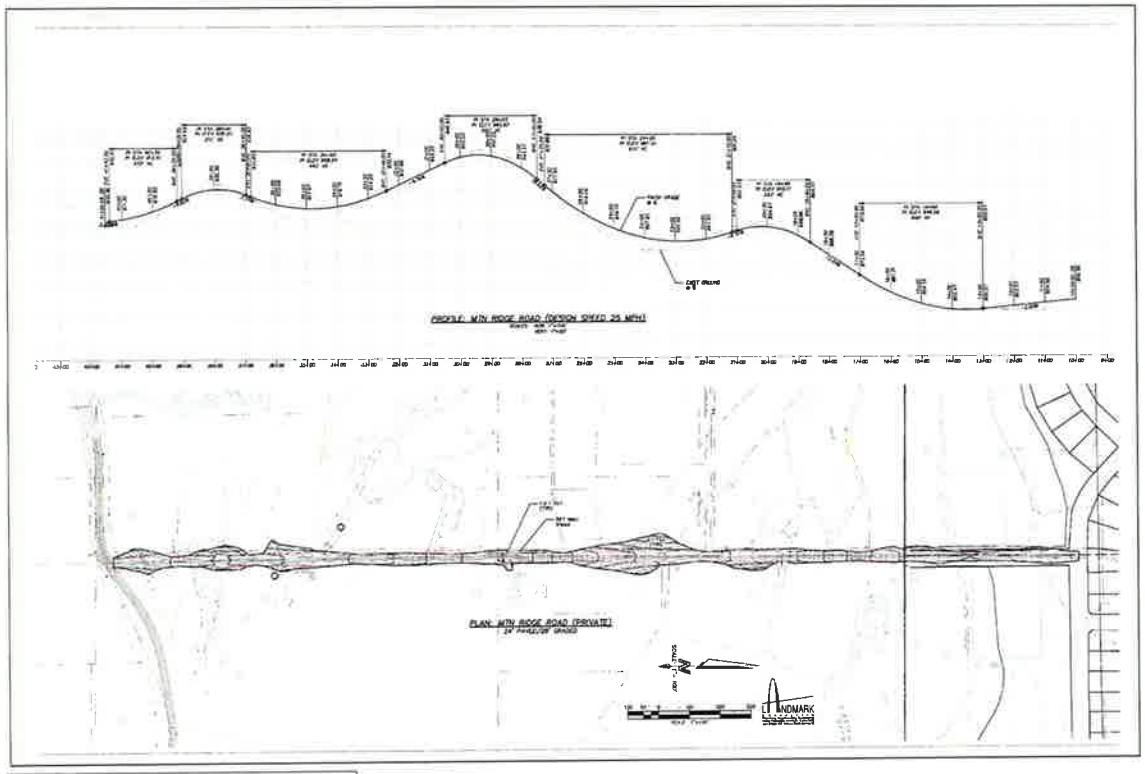

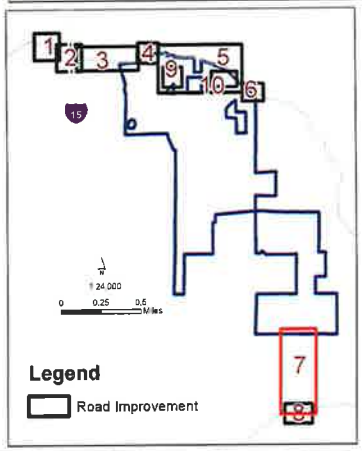

Lilac Hills Ranch

Exception 7

P:\20130215_PrintsProjects\LilacHills_exception7.mxd 8/10/2015

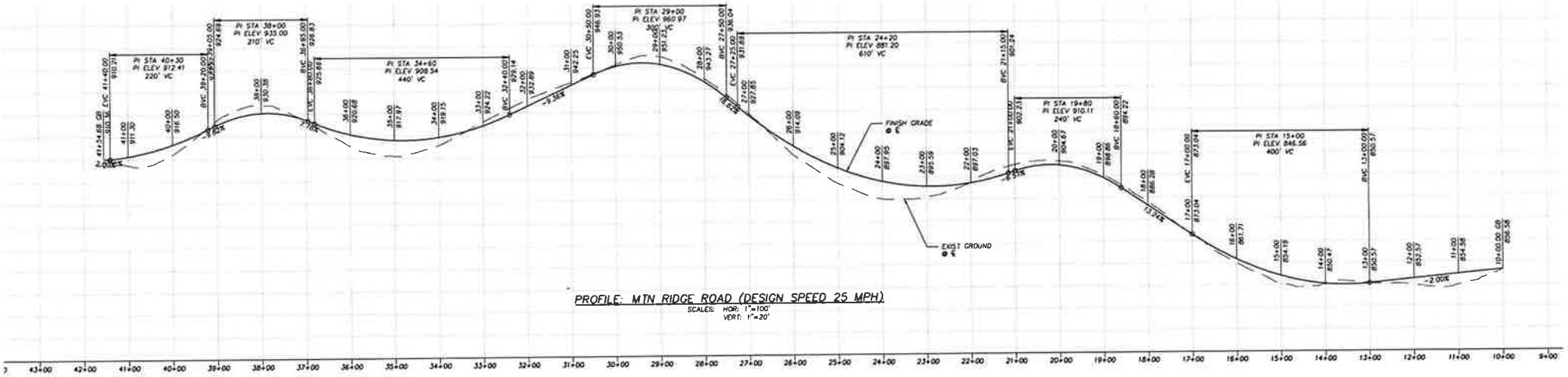

PROFILE: MTN RIDGE ROAD (DESIGN SPEED 25 MPH)

SCALES: HOR: 1"=100'
VERT: 1"=20'

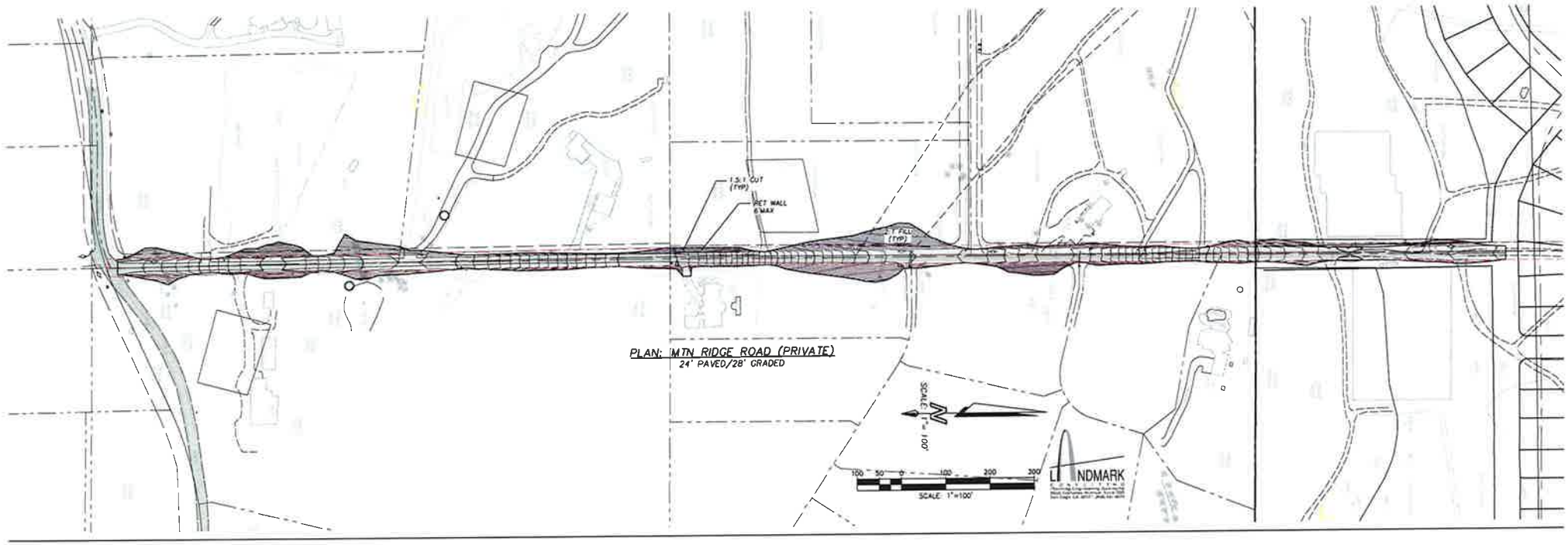

PLAN: MTN RIDGE ROAD (PRIVATE)

24' PAVED/28' GRADED

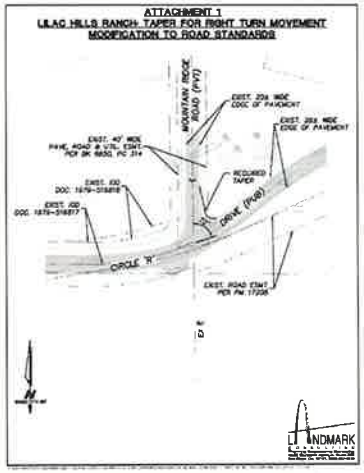

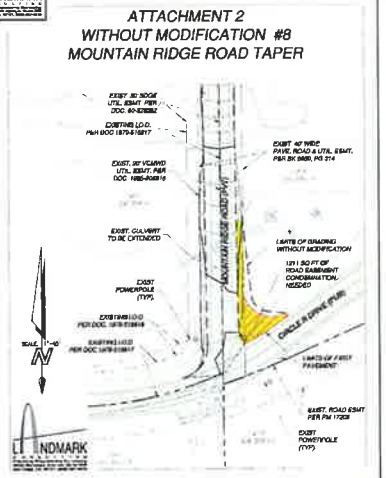

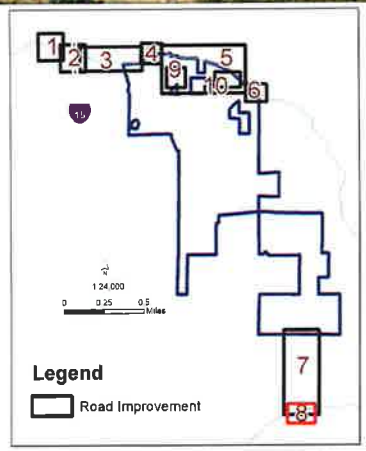

Lilac Hills Ranch

Exception 8

P:\20130215_PriorityProjects\lilac\lilac_exception8.mxd 8/10/2015