OTAY MESA ROAD STRIPING PLAN

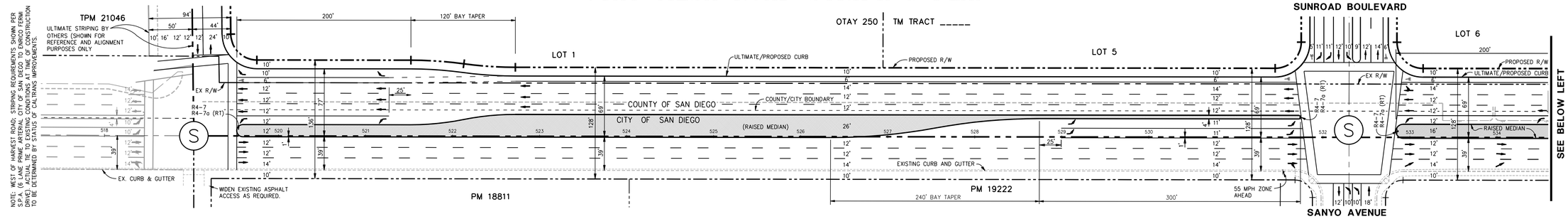

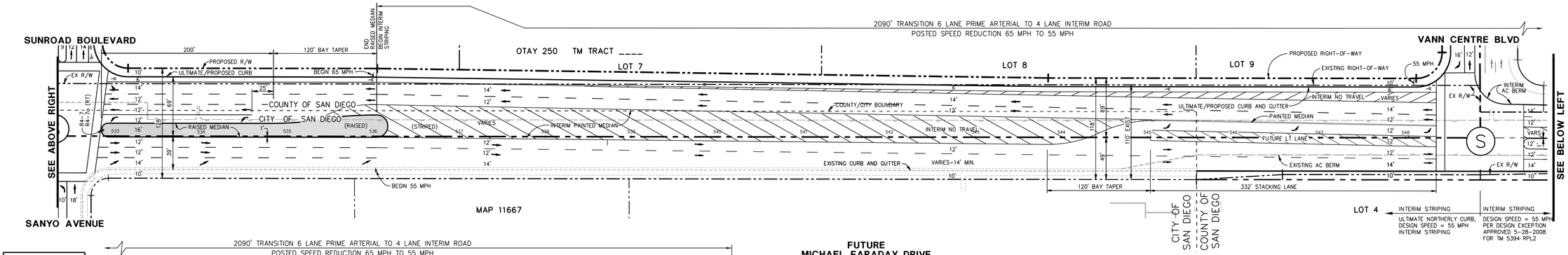

NOTE:
PROPOSED PAVEMENT WIDENING SHOWN HEREON WILL REQUIRE REBUILDING OF PRIVATE DRIVEWAYS, UTILITY RELOCATIONS, AND GRADING ONTO APN'S 646-080-11 AND -12 IF THESE PROPERTIES ARE NOT DEVELOPED BY TM 5568 IMPROVEMENTS

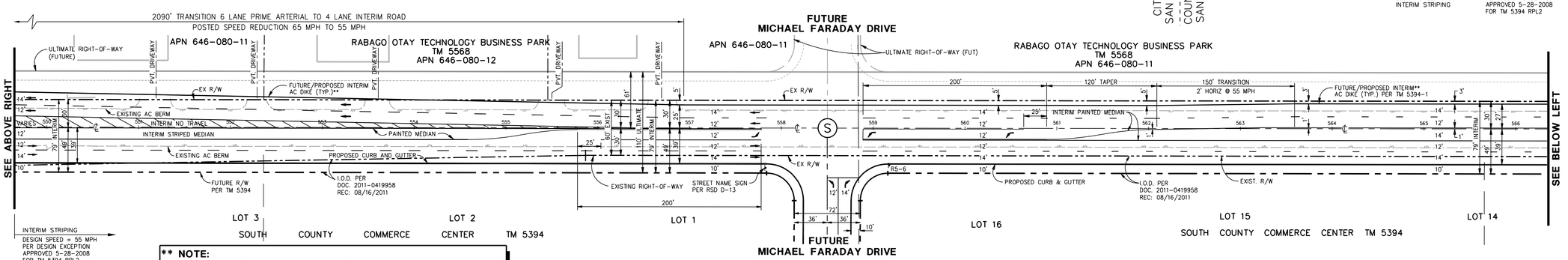

**** NOTE:**
STRIPING SHOWN HEREON (EAST OF VANN CENTRE BOULEVARD) DEPICTS PROPOSED IMPROVEMENTS BY TM 5394-1 AND PAVEMENT WIDENING ACROSS APN'S 646-080-11, -12 (RABAGO OTAY TECHNOLOGY BUSINESS PARK; TM 5568). IF NOT CONSTRUCTED PRIOR TO THIS TM, ALTERNATE STRIPING DESIGN WILL BE PROVIDED TO TIE PROPOSED 6 LANE PRIME ARTERIAL TO 4 LANE INTERIM CONDITION (TRANSITION TO OCCUR BETWEEN SUNROAD BOULEVARD/SANYO AVENUE AND FUTURE) MICHAEL FARADAY DRIVE; TOGETHER WITH ROADWAY DEDICATION(S).

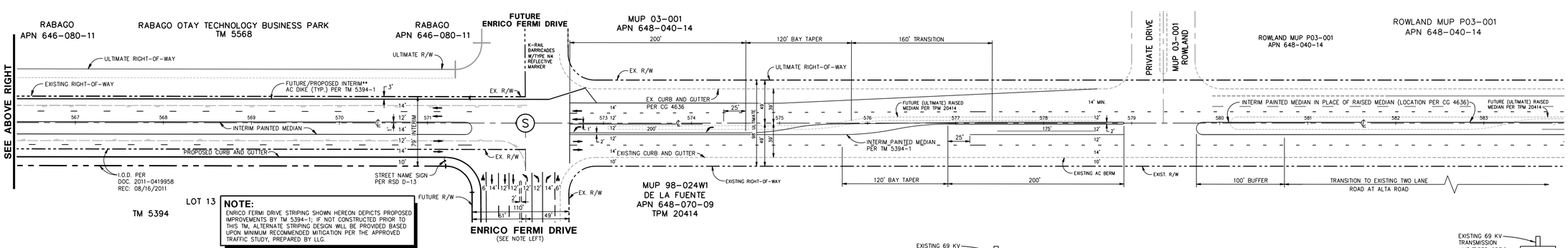

NOTE:
ENRICO FERMI DRIVE STRIPING SHOWN HEREON DEPICTS PROPOSED IMPROVEMENTS BY TM 5394-1; IF NOT CONSTRUCTED PRIOR TO THIS TM, ALTERNATE STRIPING DESIGN WILL BE PROVIDED BASED UPON MINIMUM RECOMMENDED MITIGATION PER THE APPROVED TRAFFIC STUDY, PREPARED BY LLG.

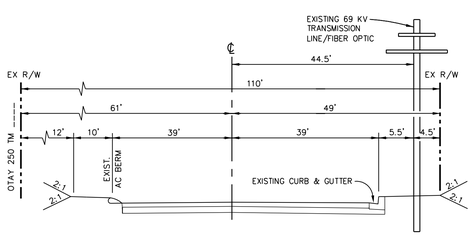

OTAY MESA ROAD-EXISTING
NO SCALE
EXISTING 533+00 TO 545+50

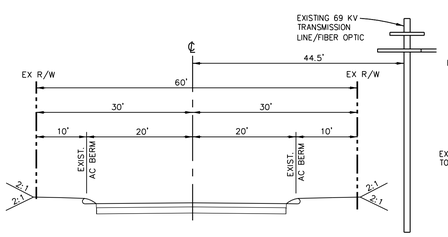

OTAY MESA ROAD-EXISTING
NO SCALE
EXISTING STA. 556+00 TO STA. 572+00 (ENRICO FERMI DR.)

***NOTE:** EXISTING IMPROVEMENTS ACROSS APN'S 646-080-11 AND 646-080-12 REQUIRE MINIMUM SHOULDER AREA AND 12' (MIN.) MEDIAN

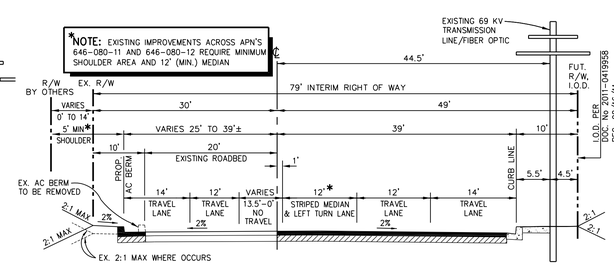

OTAY MESA ROAD-MODIFIED INTERIM SECTION**
NO SCALE
STA. 549+50± TO 572+00±

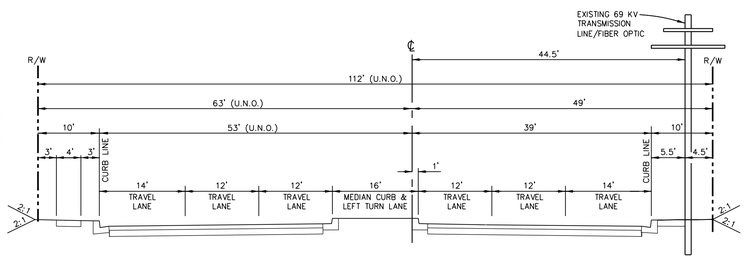

OTAY MESA ROAD-ULTIMATE MODIFIED PRIME ARTERIAL
PER EAST OTAY MESA BUSINESS PARK SPECIFIC PLAN (SPA)
NO SCALE
STA. 519+00± TO 572+00±

REVISIONS	BY

STEVENS·CRESTO ENGINEERING, INC.
CIVIL ENGINEERS · PLANNERS · LAND SURVEYORS
9665 CHESAPEAKE DRIVE
SUITE 200
SAN DIEGO, CA 92123-1352
PHONE: 858.694.5640
FAX: 858.694.5641
www.scengr.com

REGISTERED PROFESSIONAL ENGINEER
MARK E. STEVENS
No. 35502
Exp. 9-30-17
CIVIL
STATE OF CALIFORNIA

CONCEPTUAL STRIPING PLAN
OTAY MESA ROAD

COUNTY OF SAN DIEGO TRACT 5607
OTAY 250
COUNTY OF SAN DIEGO, CALIFORNIA

Date:	JULY 17, 2015
Scale:	AS SHOWN
Job:	14009.01
Sheet	C-6
	6 of 17 Sheets