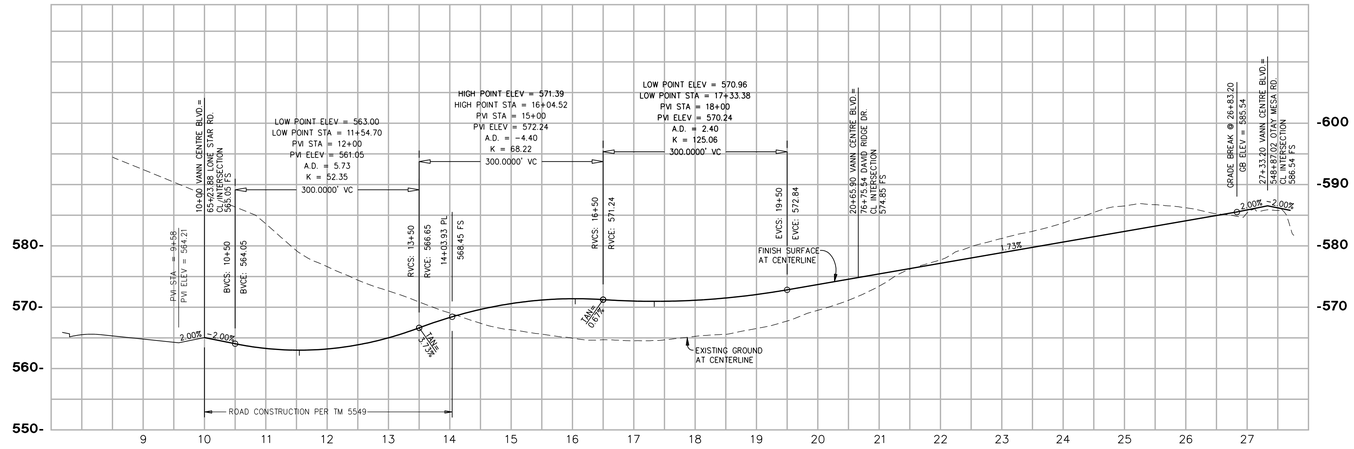

PROFILE: VANN CENTRE BLVD
SCALE: 1"= 100' HORIZ.; 1"= 10' VERT.

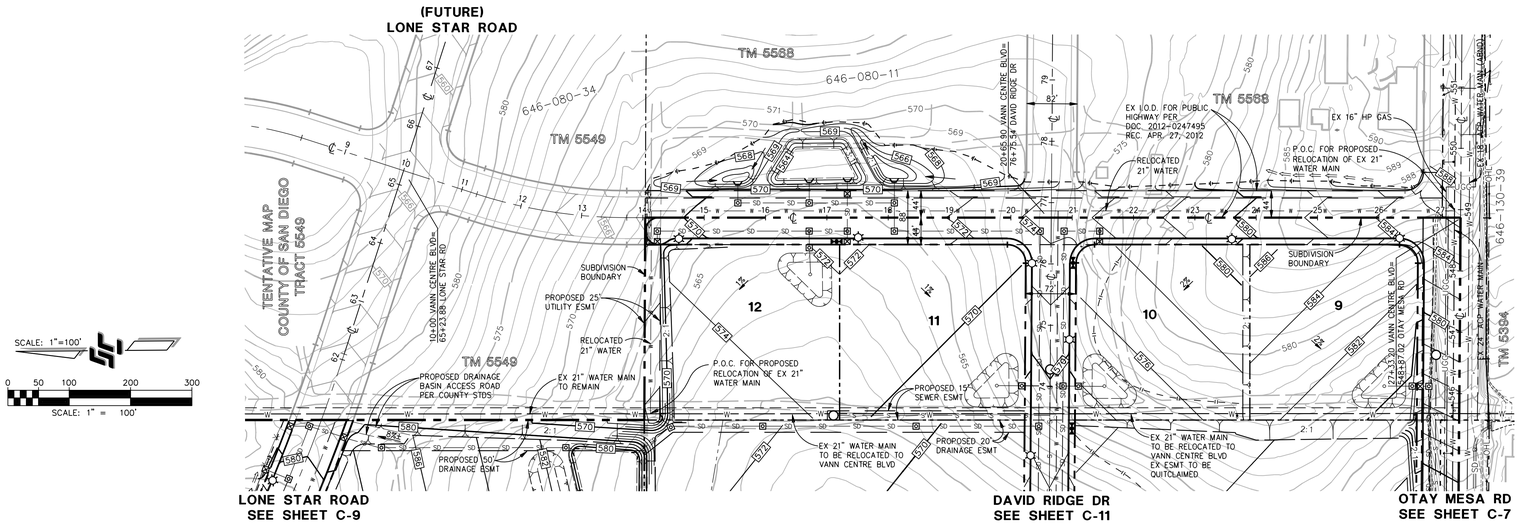

PLAN: VANN CENTRE BLVD
SCALE: 1"= 100'

SCALE: 1"=100'

0 50 100 200 300

SCALE: 1" = 100'

PROPOSED UTILITIES NOTES:
1. POTABLE WATER MAINS TO BE 12" (U.N.O.)
2. SEWER MAINS TO BE 12" (U.N.O.)

NOTE:
ROAD DESIGN SHOWN FOR ROUTE STUDY ALIGNMENT AND GRADE ONLY.

ROADWAY DESIGN CRITERIA:
VANN CENTRE BLVD

PROPOSED CLASSIFICATION: SPECIFIC PLAN 4-LANE I/C COLLECTOR
RIGHT OF WAY: 88'
DESIGN SPEED: 40 MPH
SLOPE GRADIENT: 2:1 MAX
INTERIM SLOPES: 2:1 MAX

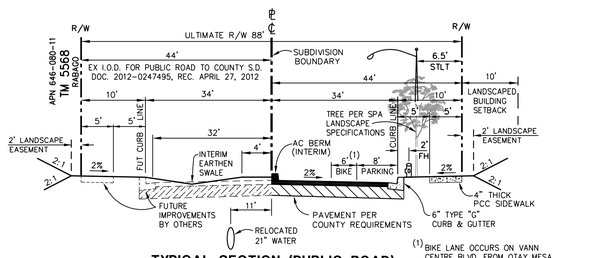

TYPICAL SECTION (PUBLIC ROAD)
VANN CENTRE BOULEVARD
SPECIFIC PLAN 4-LANE I/C COLLECTOR
NO SCALE

(1) BIKE LANE OCCURS ON VANN CENTRE BLVD. FROM OTAY MESA RD. TO DAVID RIDGE DR.

REVISIONS	BY

STEVENS CRESTO ENGINEERING, INC.
CIVIL ENGINEERS · PLANNERS · LAND SURVEYORS
9665 CHESAPEAKE DRIVE
SUITE 200
SAN DIEGO, CA 92123-1352
PHONE: 858.694.5660
FAX: 858.694.5661
www.scengr.com

REGISTERED PROFESSIONAL ENGINEER
MARK E. STEVENS
No. 35502
Exp. 9-30-17
CIVIL
STATE OF CALIFORNIA

PRELIMINARY ROUTE STUDY
VANN CENTRE BLVD

COUNTY OF SAN DIEGO TRACT 5607
OTAY 250
COUNTY OF SAN DIEGO, CALIFORNIA

Date:	JULY 17, 2015
Scale:	AS SHOWN
Job:	14009.01
Sheet	C-12
	12 of 17 Sheets

X:\2014\14009\CAD\PREL\PK\PK14009 C-12 - VANN CENTRE BLV.Dwg 1/19/2016 10:03:53 AM PST