Aqualand Farms
Minor Use Permit
Vicinity Map

Bonsall Community Plan Area

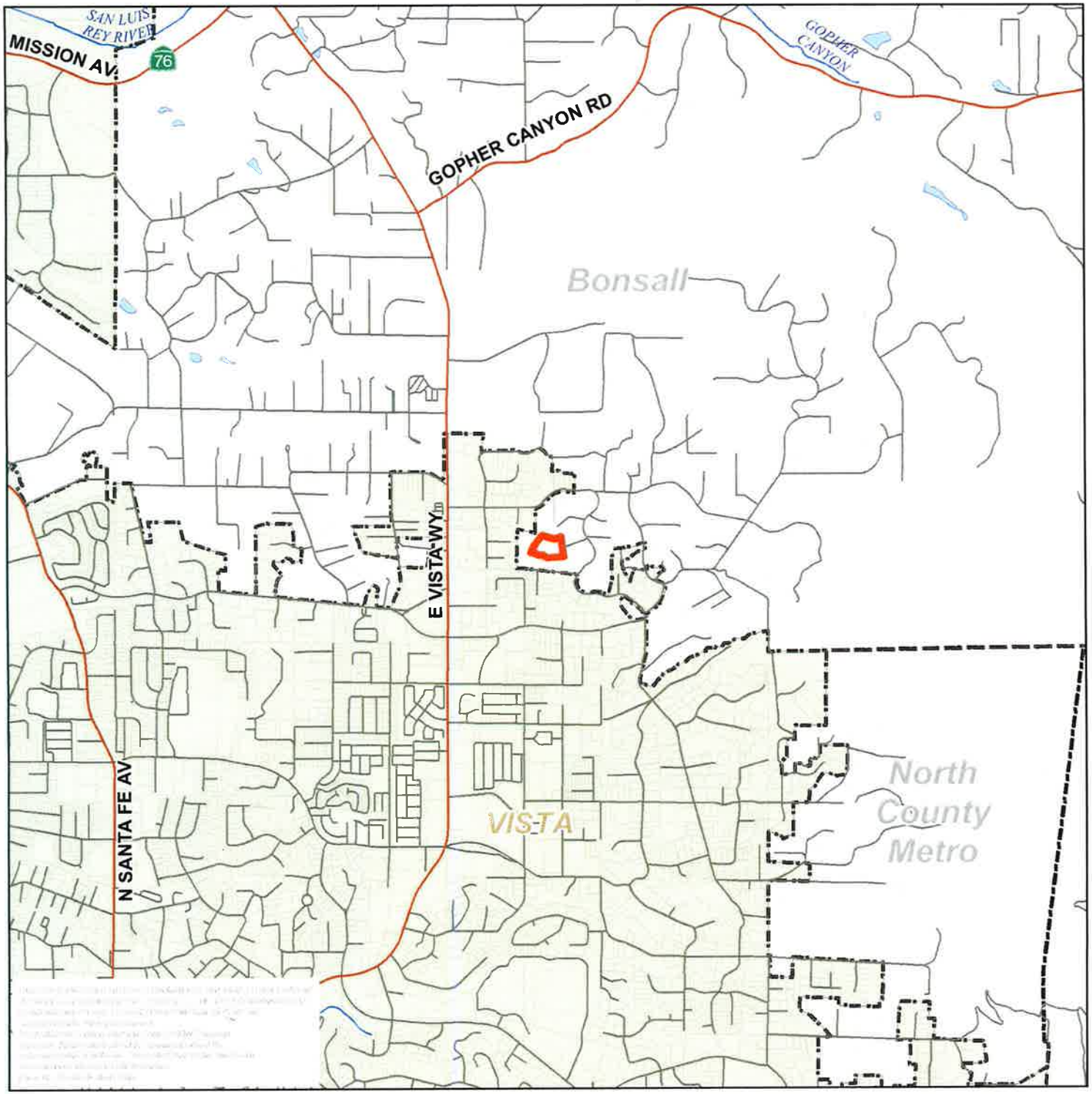

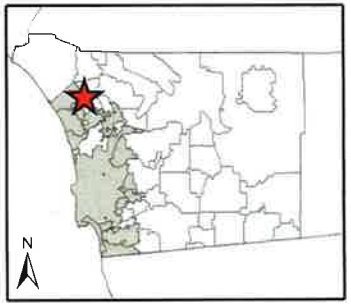

1:3,500,000

Roads
site
Parcels
Incorporated

N

0 1,500 3,000 Feet

LUEG GIS

Date: 7/25/2013
File: P:\regulatory\Aqualand_Farms\vicinity mxd

Aqualand Farms
Minor Use Permit
General Plan Map

Bonsall Community Plan Area

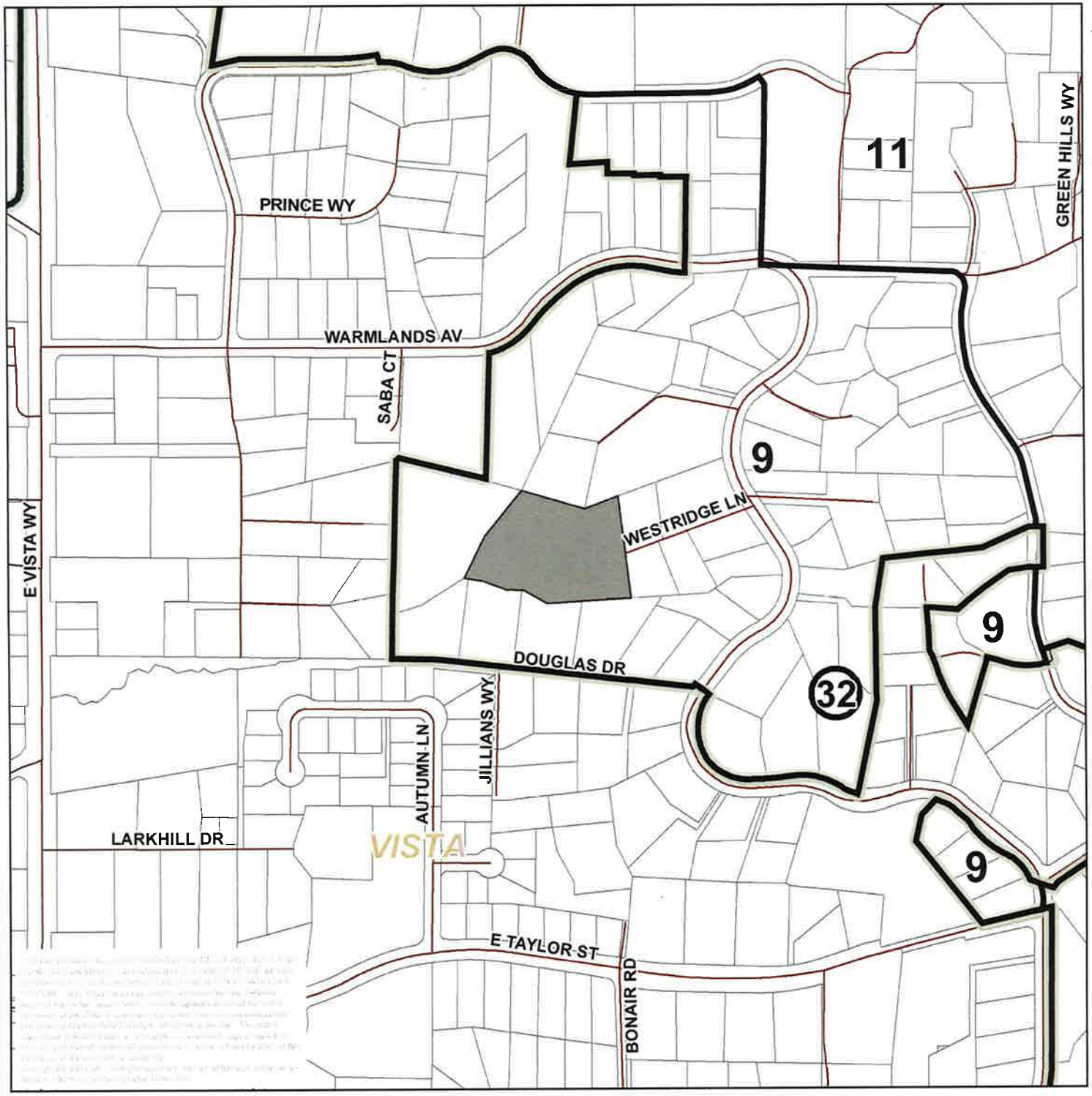

(9) Semi-Rural Residential (SR-1)

(11) Semi-Rural Residential (SR-2)

(32) Public/Semi-Public Facilities

Roads
site
Parcels
Planning

N

0 250 500 Feet

LUEG GIS

Date: 7/25/2013
File: P:\regulatory\Aqualand_Farms\plan.mxd

Aqualand Farms Minor Use Permit

Zoning Map

Bonsall Community Plan Area

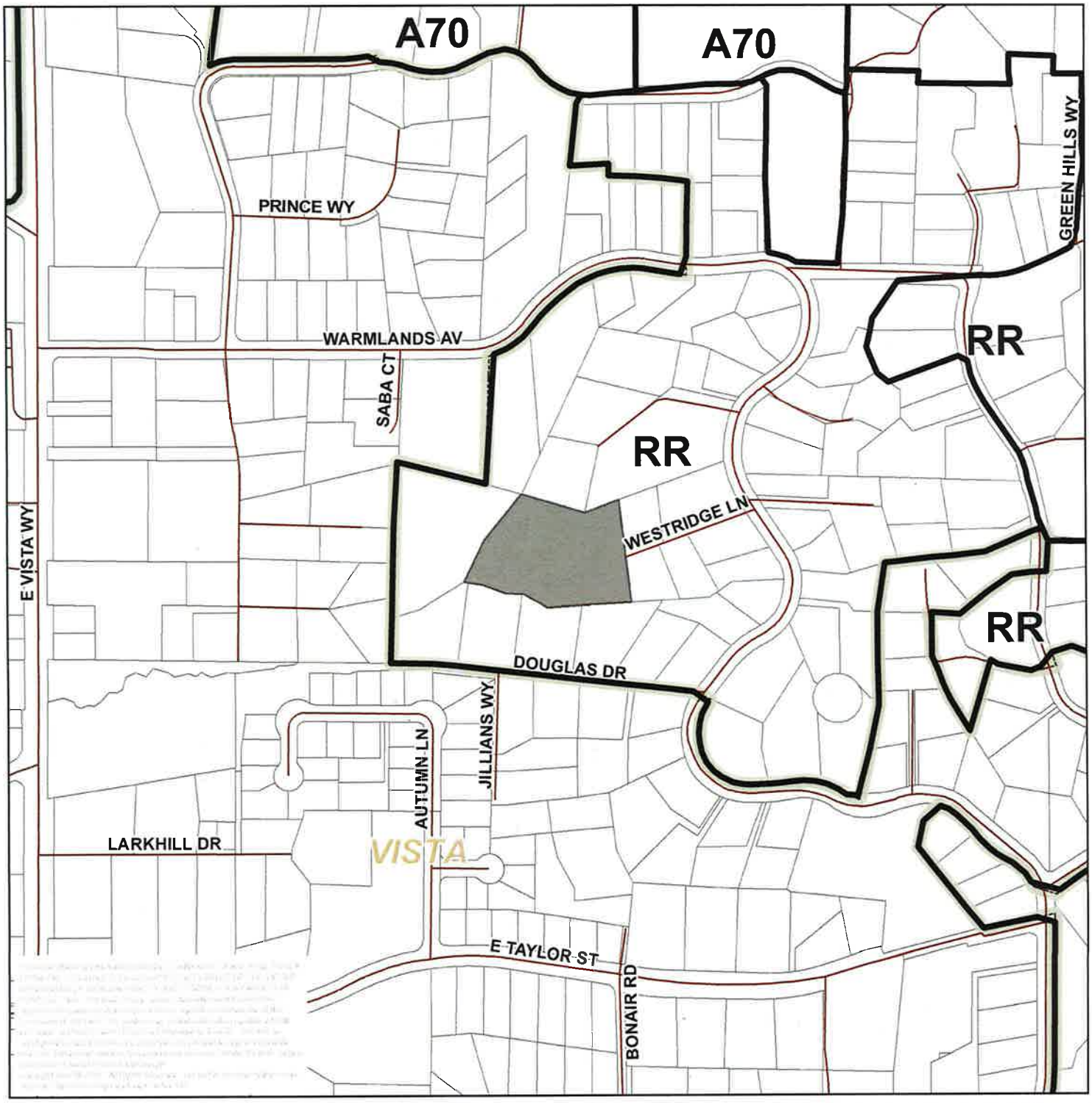

A70 - Limited Agriculture

RR - Rural Residential

Roads
site
Parcels
Zoning

N

0 250 500 Feet

LUEG GIS

Date: 7/25/2013
File: P:\regulatory\Aqualand_Farms\zoning.mxd

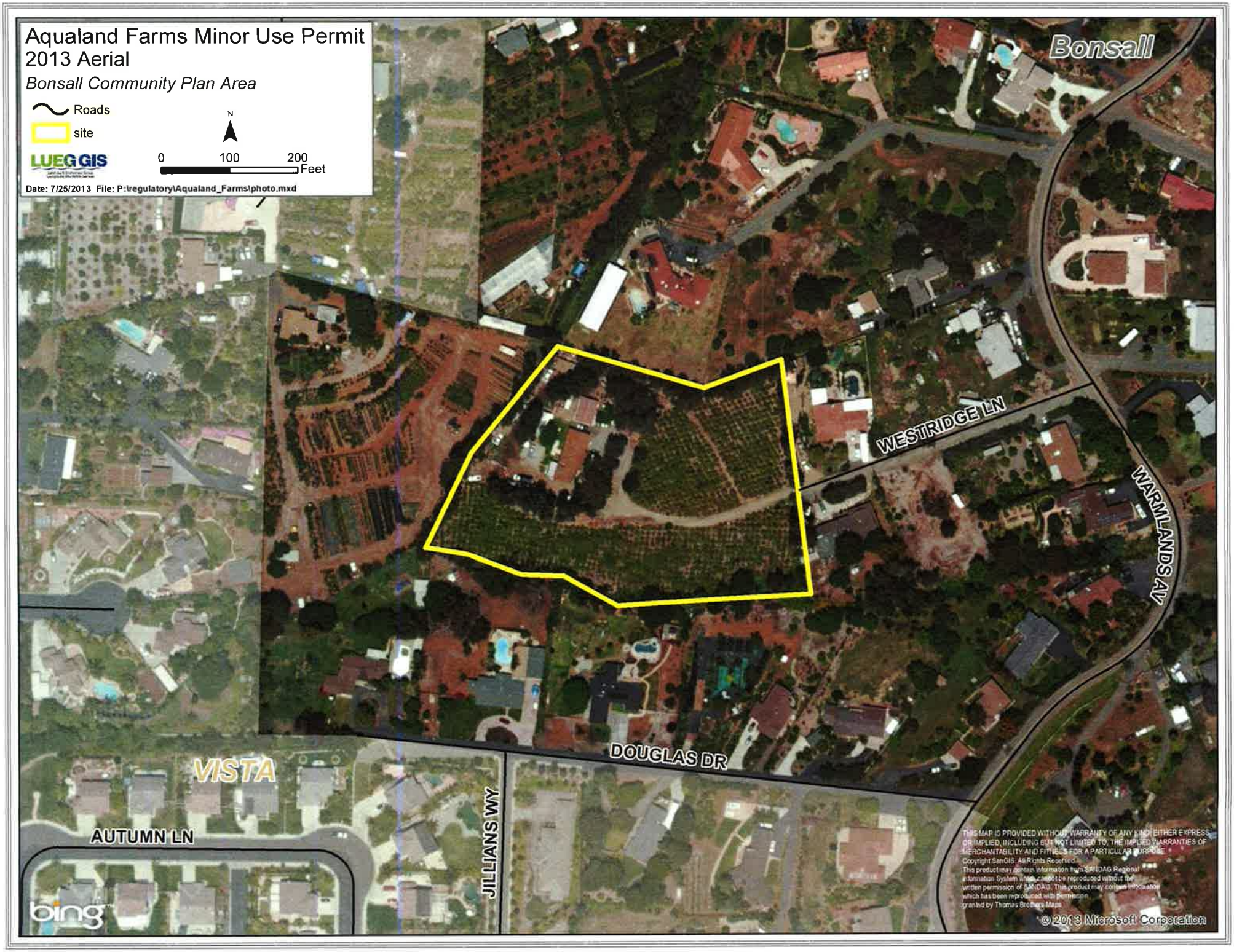
Aqualand Farms Minor Use Permit
2013 Aerial
Bonsall Community Plan Area
Roads
site
N
0
100
200
Feet
LUEG GIS
Date: 7/25/2013 File: P:\regulatory\Aqualand_Farms\photo.mxd
Bonsall
WESTRIDGE LN
WARMLANDS AV
DOUGLAS DR
VISTA
AUTUMN LN
JILLIANS WY
bing
THIS MAP IS PROVIDED WITHOUT WARRANTY OF ANY KIND EITHER EXPRESS OR IMPLIED, INCLUDING BUT NOT LIMITED TO, THE IMPLIED WARRANTIES OF MERCHANTABILITY AND FITNESS FOR A PARTICULAR PURPOSE.
Copyright SanGIS. All Rights Reserved.
This product may contain information from SANDAG Regional Information System which cannot be reproduced without the written permission of SANDAG. This product may contain information which has been reproduced with permission granted by Thomas Brothers Maps.
© 2013 Microsoft Corporation