November 25, 1973
San Diego County
1" = 1,000'

North
↑



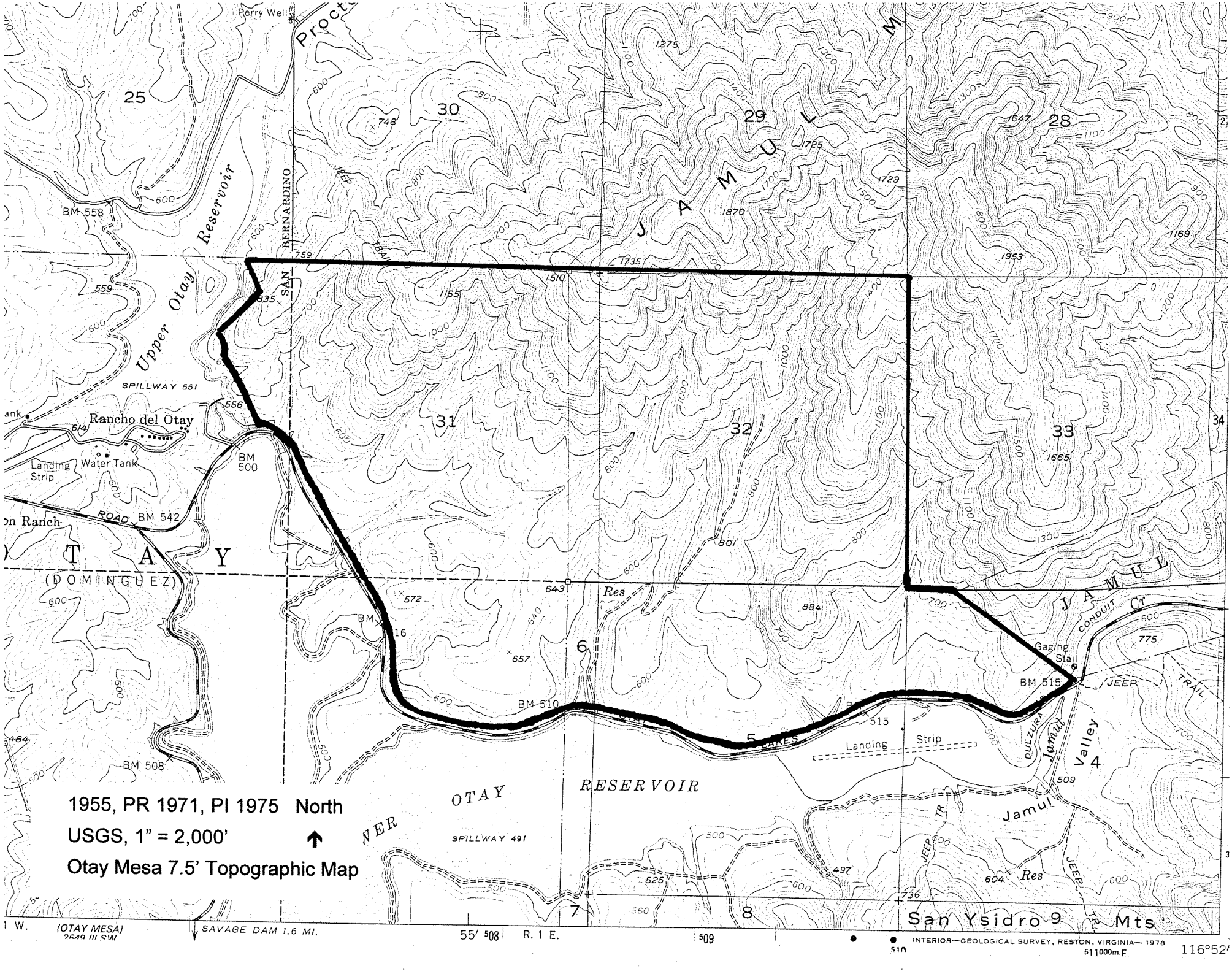
1955, PR 1971, PI 1975 North
USGS, 1" = 2,000'
Otay Mesa 7.5' Topographic Map
Upper Otay Reservoir
SPILLWAY 551
Rancho del Otay
Landing Strip
Water Tank
BM 558
BM 500
BM 542
BM 510
BM 515
BM 508
SAN BERNARDINO
JAMUL
OTAY
(DOMINGUEZ)
RESERVOIR
SPILLWAY 491
Landing Strip
Gaging Sta
CONDUIT
JEEP TRAIL
DULZURA
Jamul Valley
San Ysidro Mts
SAVAGE DAM 1.6 MI.
(OTAY MESA)
R. 1 E.
INTERIOR—GEOLOGICAL SURVEY, RESTON, VIRGINIA—1978
116°52'

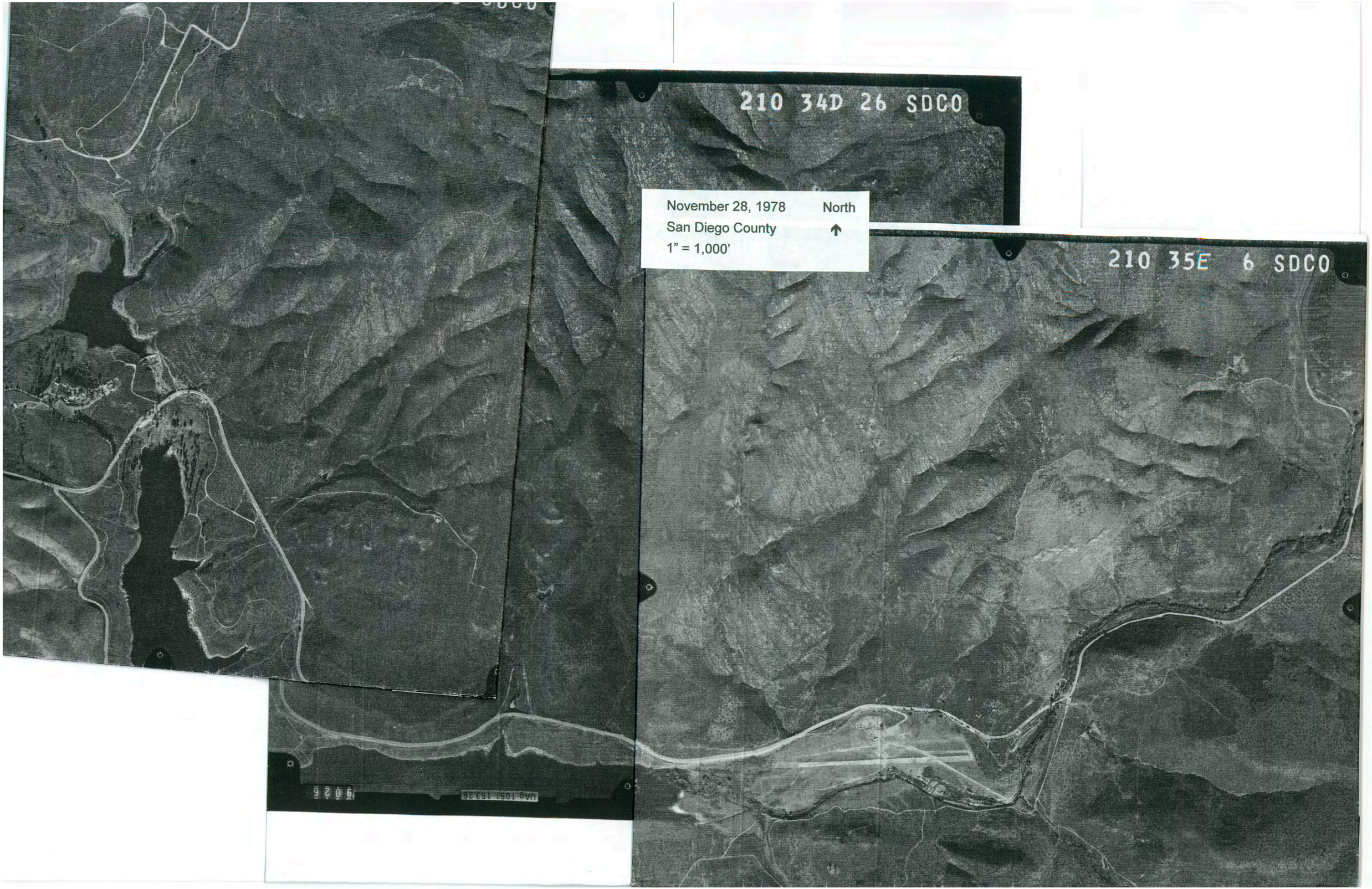
210 34D 26 SDCO
210 35E 6 SDCO
November 28, 1978
San Diego County
1" = 1,000'
North


November 19, 1983
San Diego County
1" = 2,000'
North

May 3, 1989

WAC Corporation

1" = 2,640' @ 200%

North




September 30, 1996

Terraserver.com

1" = 1,400'

North

Send To Printer Back To TerraServer Change to 11x17 Print Size Show Grid Lines Change to Portrait

USGS **Tijuana, Baja California, Mexico** 28 May 2002

Image courtesy of the U.S. Geological Survey

© 2004 Microsoft Corporation. **Terms of Use** **Privacy Statement**

January 1, 2006
Terraserver.com
1" = 1,400'

North
↑

EDR™ Environmental Data Resources Inc

"Linking Technology with Tradition"®

# Sanborn® Map Report

**Ship To:** Marybeth Norgren
Coast 2 Coast Env.
13964 Boquita Drive
Del Mar, CA 92014

**Order Date:** 5/11/2005 **Completion Date:** 5/11/2005
**Inquiry #:** 1417970.2
**P.O. #:** 2005-033
**Site Name:** Village 13 - Southwest Area
**Address:** Otay Lakes Road
**City/State:** Chula Vista, CA 91914
**Cross Streets:**

**Customer Project:** 2005-033
5012791TIM 619-889-6232

This document reports that the largest and most complete collection of Sanborn fire insurance maps has been reviewed based on client supplied information, and fire insurance maps depicting the target property at the specified address were not identified.

## NO COVERAGE

This Report contains certain information obtained from a variety of public and other sources reasonably available to Environmental Data Resources, Inc. It cannot be concluded from this Report that coverage information for the target and surrounding properties does not exist from other sources. NO WARRANTY EXPRESSED OR IMPLIED, IS MADE WHATSOEVER IN CONNECTION WITH THIS REPORT. ENVIRONMENTAL DATA RESOURCES, INC. SPECIFICALLY DISCLAIMS THE MAKING OF ANY SUCH WARRANTIES, INCLUDING WITHOUT LIMITATION, MERCHANTABILITY OR FITNESS FOR A PARTICULAR USE OR PURPOSE. ALL RISK IS ASSUMED BY THE USER. IN NO EVENT SHALL ENVIRONMENTAL DATA RESOURCES, INC. BE LIABLE TO ANYONE, WHETHER ARISING OUT OF ERRORS OR OMISSIONS, NEGLIGENCE, ACCIDENT OR ANY OTHER CAUSE, FOR ANY LOSS OF DAMAGE, INCLUDING, WITHOUT LIMITATION, SPECIAL, INCIDENTAL, CONSEQUENTIAL, OR EXEMPLARY DAMAGES. ANY LIABILITY ON THE PART OF ENVIRONMENTAL DATA RESOURCES, INC. IS STRICTLY LIMITED TO A REFUND OF THE AMOUNT PAID FOR THIS REPORT. Purchaser accepts this Report AS IS. Any analyses, estimates, ratings, environmental risk levels or risk codes provided in this Report are provided for illustrative purposes only, and are not intended to provide, nor should they be interpreted as providing any facts regarding, or prediction or forecast of, any environmental risk for any property. Only a Phase I Environmental Site Assessment performed by an environmental professional can provide information regarding the environmental risk for any property. Additionally, the information provided in this Report is not to be construed as legal advice.

Copyright 2005 by Environmental Data Resources, Inc. All rights reserved. Reproduction in any media or format, in whole or in part, of any report or map of Environmental Data Resources, Inc., or its affiliates, is prohibited without prior written permission. EDR and its logos (including Sanborn and Sanborn Map) are trademarks of Environmental Data Resources, Inc. or its affiliates. All other trademarks used herein are the property of their respective owners.

"Linking Technology with Tradition"®

# Sanborn® Map Report

| | | | | | |
|---|---|---|---|---|---|
| **Ship To:** | Marybeth Norgren | **Order Date:** | 5/11/2005 | **Completion Date:** | 5/11/2005 |
| | Coast 2 Coast Env. | **Inquiry #:** | 1418012.2 | | |
| | 13964 Boquita Drive | **P.O. #:** | 2005-033 | | |
| | Del Mar, CA 92014 | **Site Name:** | Village 13 - North Area | | |
| | | **Address:** | Otay Lakes Road | | |
| **Customer Project:** | 2005-033 | **City/State:** | Chula Vista, CA 91914 | | |
| 5012791TIM | 619-889-6232 | **Cross Streets:** | | | |

This document reports that the largest and most complete collection of Sanborn fire insurance maps has been reviewed based on client supplied information, and fire insurance maps depicting the target property at the specified address were not identified.

## NO COVERAGE

This Report contains certain information obtained from a variety of public and other sources reasonably available to Environmental Data Resources, Inc. It cannot be concluded from this Report that coverage information for the target and surrounding properties does not exist from other sources. NO WARRANTY EXPRESSED OR IMPLIED, IS MADE WHATSOEVER IN CONNECTION WITH THIS REPORT. ENVIRONMENTAL DATA RESOURCES, INC. SPECIFICALLY DISCLAIMS THE MAKING OF ANY SUCH WARRANTIES, INCLUDING WITHOUT LIMITATION, MERCHANTABILITY OR FITNESS FOR A PARTICULAR USE OR PURPOSE. ALL RISK IS ASSUMED BY THE USER. IN NO EVENT SHALL ENVIRONMENTAL DATA RESOURCES, INC. BE LIABLE TO ANYONE, WHETHER ARISING OUT OF ERRORS OR OMISSIONS, NEGLIGENCE, ACCIDENT OR ANY OTHER CAUSE, FOR ANY LOSS OF DAMAGE, INCLUDING, WITHOUT LIMITATION, SPECIAL, INCIDENTAL, CONSEQUENTIAL, OR EXEMPLARY DAMAGES. ANY LIABILITY ON THE PART OF ENVIRONMENTAL DATA RESOURCES, INC. IS STRICTLY LIMITED TO A REFUND OF THE AMOUNT PAID FOR THIS REPORT. Purchaser accepts this Report AS IS. Any analyses, estimates, ratings, environmental risk levels or risk codes provided in this Report are provided for illustrative purposes only, and are not intended to provide, nor should they be interpreted as providing any facts regarding, or prediction or forecast of, any environmental risk for any property. Only a Phase I Environmental Site Assessment performed by an environmental professional can provide information regarding the environmental risk for any property. Additionally, the information provided in this Report is not to be construed as legal advice.

Copyright 2005 by Environmental Data Resources, Inc. All rights reserved. Reproduction in any media or format, in whole or in part, of any report or map of Environmental Data Resources, Inc., or its affiliates, is prohibited without prior written permission. EDR and its logos (including Sanborn and Sanborn Map) are trademarks of Environmental Data Resources, Inc. or its affiliates. All other trademarks used herein are the property of their respective owners.

"Linking Technology with Tradition"®

# Sanborn® Map Report

| | | | | | |
|---|---|---|---|---|---|
| **Ship To:** | Marybeth Norgren | **Order Date:** | 5/11/2005 | **Completion Date:** | 5/11/2005 |
| | Coast 2 Coast Env. | **Inquiry #:** | 1417934.2 | | |
| | 13964 Boquita Drive | **P.O. #:** | 2005-033 | | |
| | Del Mar, CA 92014 | **Site Name:** | Village 13 - East End | | |
| | | **Address:** | Otay Lakes Road | | |
| **Customer Project:** | 2005-033 | **City/State:** | Chula Vista, CA 91914 | | |
| 5012791TIM | 619-889-6232 | **Cross Streets:** | | | |

This document reports that the largest and most complete collection of Sanborn fire insurance maps has been reviewed based on client supplied information, and fire insurance maps depicting the target property at the specified address were not identified.

## NO COVERAGE

This Report contains certain information obtained from a variety of public and other sources reasonably available to Environmental Data Resources, Inc. It cannot be concluded from this Report that coverage information for the target and surrounding properties does not exist from other sources. NO WARRANTY EXPRESSED OR IMPLIED, IS MADE WHATSOEVER IN CONNECTION WITH THIS REPORT. ENVIRONMENTAL DATA RESOURCES, INC. SPECIFICALLY DISCLAIMS THE MAKING OF ANY SUCH WARRANTIES, INCLUDING WITHOUT LIMITATION, MERCHANTABILITY OR FITNESS FOR A PARTICULAR USE OR PURPOSE. ALL RISK IS ASSUMED BY THE USER. IN NO EVENT SHALL ENVIRONMENTAL DATA RESOURCES, INC. BE LIABLE TO ANYONE, WHETHER ARISING OUT OF ERRORS OR OMISSIONS, NEGLIGENCE, ACCIDENT OR ANY OTHER CAUSE, FOR ANY LOSS OF DAMAGE, INCLUDING, WITHOUT LIMITATION, SPECIAL, INCIDENTAL, CONSEQUENTIAL, OR EXEMPLARY DAMAGES. ANY LIABILITY ON THE PART OF ENVIRONMENTAL DATA RESOURCES, INC. IS STRICTLY LIMITED TO A REFUND OF THE AMOUNT PAID FOR THIS REPORT. Purchaser accepts this Report AS IS. Any analyses, estimates, ratings, environmental risk levels or risk codes provided in this Report are provided for illustrative purposes only, and are not intended to provide, nor should they be interpreted as providing any facts regarding, or prediction or forecast of, any environmental risk for any property. Only a Phase I Environmental Site Assessment performed by an environmental professional can provide information regarding the environmental risk for any property. Additionally, the information provided in this Report is not to be construed as legal advice.

Copyright 2005 by Environmental Data Resources, Inc. All rights reserved. Reproduction in any media or format, in whole or in part, of any report or map of Environmental Data Resources, Inc., or its affiliates, is prohibited without prior written permission. EDR and its logos (including Sanborn and Sanborn Map) are trademarks of Environmental Data Resources, Inc. or its affiliates. All other trademarks used herein are the property of their respective owners.