SLOPE ANALYSIS EXHIBIT

POPLAR MEADOW

APN: 597-231-23

2882 POPLAR MEADOW LANE
JAMUL, CA 91935

Slopes Table				
Number	Minimum Slope	Maximum Slope	Area	Color
1	0.00%	15.00%	7.18 AC	
2	15.00%	25.00%	0.42 AC	
3	25.00%	50.00%	0.08 AC	
4	50.00%	100.00%	0.00 AC	

DENSITY

7.18 ACRE X 1DU/ACRE = 7.18 DU

0.42 ACRE X 1DU/ACRE = 0.42 DU

0.08 ACRE X 1DU/2ACRE = 0.04 DU

TOTAL: 7 DWELLING UNITS

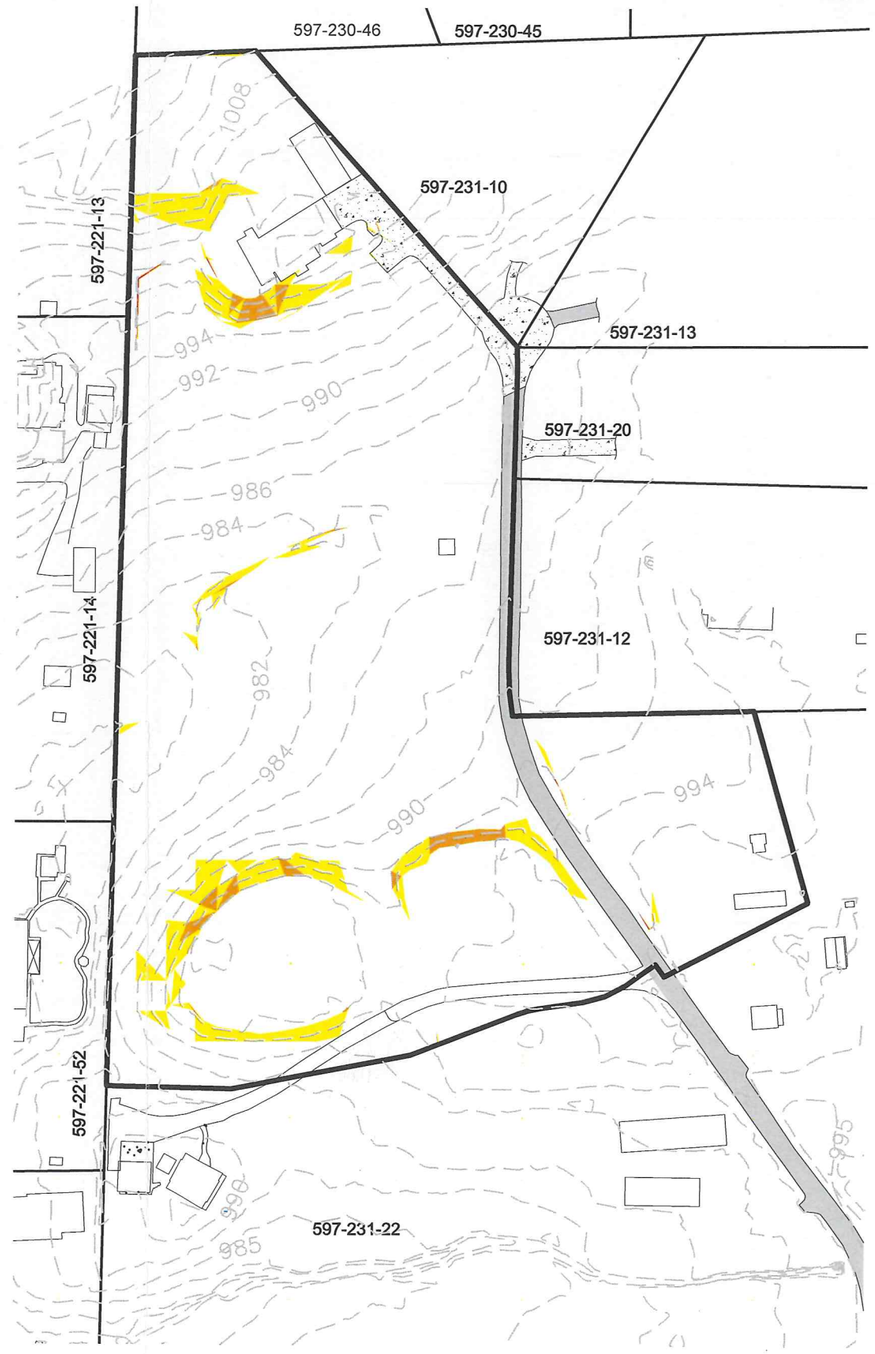

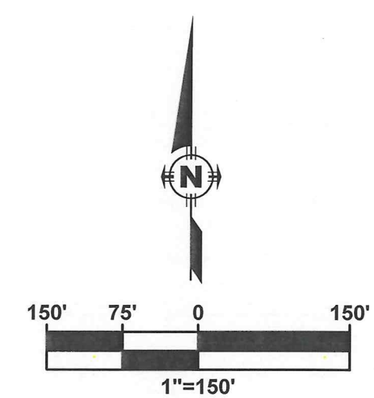

REGISTERED PROFESSIONAL ENGINEER
LAWRENCE W. WALSH
46316
CIVIL
STATE OF CALIFORNIA

PREPARED BY:

Lawrence W. Walsh 3/30/15

LAWRENCE W. WALSH RCE 46316 DATE

Walsh Engineering & Surveying, Inc.
607 Aldwych Road, El Cajon, CA 92020
(619) 588-6747 (619) 792-1232 Fax

L:\PROJECTS 3D\14859-POPLAR MEADOW\PRODUCTION DRAWINGS\DELIVERABLE\SLOPE ANALYSIS.DWG February 11, 2015 – 11:29am

STEEP SLOPE ENCROACHMENT/OPEN SPACE EXHIBIT

POPLAR MEADOW

APN: 597-231-23

2882 POPLAR MEADOW LANE
JAMUL, CA 91935

Slopes Table				
Number	Minimum Slope	Maximum Slope	Area	Color
1	0.00%	15.00%	7.18 AC	
2	15.00%	25.00%	0.42 AC	
3	25.00%	50.00%	0.08 AC	
4	50.00%	100.00%	0.00 AC	

DENSITY

7.18 ACRE X 1DU/ACRE = 7.18 DU

0.42 ACRE X 1DU/ACRE = 0.42 DU

0.08 ACRE X 1DU/2ACRE = 0.04 DU

TOTAL: 7 DWELLING UNITS

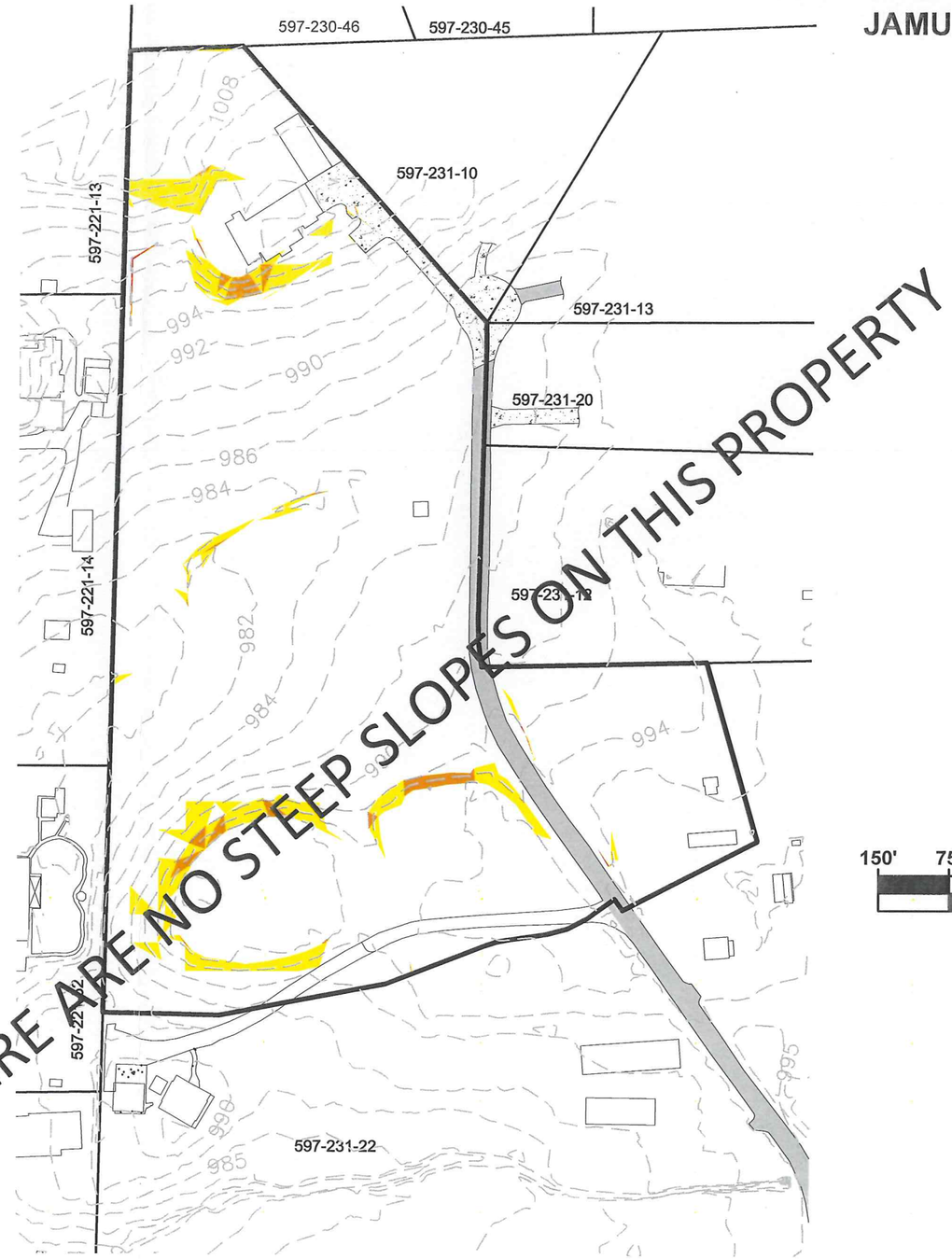

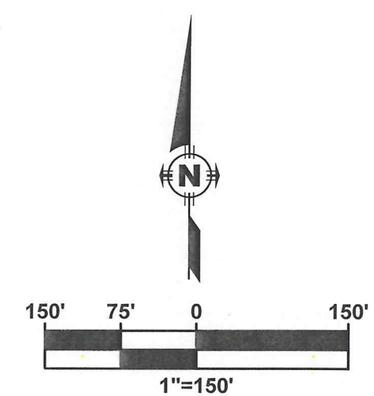

REGISTERED PROFESSIONAL ENGINEER
LAWRENCE W. WALSH
46316
CIVIL
STATE OF CALIFORNIA

PREPARED BY:

Lawrence W. Walsh 3/30/15

LAWRENCE W. WALSH RCE 46316 DATE

Walsh Engineering & Surveying, Inc.
607 Aldwych Road, El Cajon, CA 92020
(619) 588-6747 (619) 792-1232 Fax