FINAL

Groundwater Resources Investigation Report
Rugged Solar Farm Project
Major Use Permit 3300-12-007
Boulevard, San Diego County, California

Lead Agency:

County of San Diego
Planning and Development Services
5510 Overland Avenue
San Diego, California 92123
Contact: Ashley Gungle

Project Proponent:

Rugged Solar Farm LLC
c/o Soitec Development LLC
16550 Via Esprillo
San Diego, California 92127
Contact: Dwain Boettcher, Soitec Solar, Inc.

Prepared by:

DUDEK
605 Third Street
Encinitas, California 92024

Stephen K. Dickey, PG, CHG, CEG

DECEMBER 2013

Printed on 30% post-consumer recycled material.

TABLE OF CONTENTS

Section **Page No.**

GLOSSARY OF TERMS AND ACRONYMS ..... **ACR-I**

EXECUTIVE SUMMARY **ES-1**

1.0 INTRODUCTION **1-1**
- 1.1 Purpose of the Report 1-1
- 1.2 Project Location 1-1
- 1.3 Project Description 1-1
- 1.4 Applicable Groundwater Regulations 1-2

2.0 EXISTING CONDITONS **2-1**
- 2.1 Topographic Setting 2-1
- 2.2 Climate 2-1
- 2.3 Land Use 2-9
- 2.4 Project Water Demand 2-10
  - 2.4.1 Construction Water Demand 2-10
  - 2.4.2 Operational Water Demand 2-13
  - 2.4.3 Amortize Construction Water Use with Operational Use 2-14
- 2.5 Geology and Soils 2-15
- 2.6 Hydrogeologic Units 2-17
- 2.7 Hydrogeologic Inventory and Groundwater Levels 2-18
- 2.8 Water Quality 2-20

3.0 WATER QUANTITY IMPACT ANALYSIS **3-1**
- 3.1 50% Reduction of Groundwater in Storage 3-1
  - 3.1.1 Guidelines for Determination of Significance 3-1
  - 3.1.2 Methodology 3-1
  - 3.1.3 Significance of Impacts Prior to Mitigation 3-12
  - 3.1.4 Mitigation Measures and Design Considerations 3-21
  - 3.1.5 Conclusions 3-21
- 3.2 Well Testing 3-21
  - 3.2.1 Guidelines for Determination of Significance 3-21
  - 3.2.2 Welll Testing / Methodology 3-26
  - 3.2.3 Significance of Impacts Prior to Mitigation 3-39
  - 3.2.4 Mitigation Measures and Design Considerations 3-40
  - 3.2.5 Conclusions 3-41

TABLE OF CONTENTS (CONTINUED)

Section **Page No.**

4.0 WATER QUALITY IMPACT ANALYSIS 4-1
4.1 Guidelines for the Determination of Significance 4-1
4.2 Methodology 4-1
4.2.1 Well 6b 4-1
4.2.2 Well 8 4-7
4.3 Significance of Impacts Prior to Mitigation 4-13
4.4 Mitigation Measures and Design Considerations 4-13
4.5 Conclusions 4-13

5.0 SUMMARY OF PROJECT IMPACTS AND MITIGATION 5-1
5.1 50% Reduction in Groundwater Storage 5-1
5.2 Well Interference 5-2
5.3 Groundwater Dependent Habitat 5-3
5.4 Water Quality 5-4
5.5 Mitigation Measures 5-4

6.0 REFERENCES 6-1

7.0 LIST OF PREPARERS AND PERSONS AND ORGANIZATIONS CONTACTED 7-1

APPENDICES

A Well Test Plan
B Well Logs
C Groundwater Recharge Spreadsheet Calculations
D Well Testing Data
E Laboratory Analytical Report

TABLE OF CONTENTS (CONTINUED)

Page No.

EXHIBITS

2-A Annual Precipitation Data Boulevard Stations 1931 to 1994 2-5
2-B Annual Precipitation Data Tierra del Sol Station 1971 to 1994 2-6
2-C Water Year Precipitation Data 1982 to 2012 2-8
3-A Scenario 1—Well 6a/6b Existing Demand Groundwater in Storage 3-14
3-B Scenario 2 - Well 6a/6b Existing and Project Demand Groundwater in Storage 3-15
3-C Scenario 3— Wells 6a/6b Existing and Proposed Project Conditions with RAR Campground, and Full General Plan Build-out 3-16
3-D Scenario 1—Well 8 Existing Demand Groundwater in Storage 3-17
3-E Scenario 2 - Well 8 Existing and Project Demand Groundwater in Storage 3-18
3-F Scenario 3— Well 8 Existing and Proposed Project Conditions with Rough Acres Ranch Campground, Tule Wind Project, and Full General Plan Build-out 3-19

FIGURES

1 Regional Location Figure-1
2 Vicinity Map Figure-3
3 Hydrologic Areas Figure-5
4 Regional Mean Annual Precipitation Figure-7
5 Current Land Use Figure-9
6 Regional Geologic Map Figure-11
7 Soils Map Figure-13
8 IFSAR Digital Elevation Model Figure-15
9 Conceptual Hydrologic Cross Section Figure-17
10 On-site and Off-site Well Locations Figure-19
11 Potential Groundwater Dependent Vegetation Figure-21
12 Well 1 Water Level Data Figure-23
13 Well 2 Water Level Data Figure-25
14 Well 3 Water Level Data Figure-27
15 Well 4 Water Level Data Figure-29
16 Well 6 Water Level Data Figure-31
17 Well 6b Water Level Data Figure-33

TABLE OF CONTENTS

Page No.

18 Well 8 Water Level Data Figure-35
19 Well 8a Water Level Data Figure-37
20 Well 9 Water Level Data Figure-39
21 Old Agricultural Well Water Level Data Figure-41
22 Well 6b Drawdown, Well 6b 12 Hour Step Test Figure-43
23 Well 6b Drawdown, Well 6a/6b 72 Hour Constant Rate Test Figure-45
24 Well 6b Log Drawdown, Well 6a/6b 72 Hour Constant Rate Test Figure-47
25 Well 6b Cooper-Jacob Straight Line Test, Well 6a/6b 72 Hour Constant Rate Test Figure-49
26 Well 6 Cooper-Jacob Straight Line Test, Well 6a/6b 72 Hour Constant Rate Test Figure-51
27 Well 6b Recovery Analysis, Well 6a/6b 72 Hour Constant Rate Test Figure-53
28 Well 8 Drawdown, Well 8 72 Hour Constant Rate Test Drawdown Figure-55
29 Well 8 Log Drawdown, Well 8 72 Hour Constant Rate Test Figure-57
30 Well 8 Copper-Jacob Straight Line Test, Well 8 72 Hour Constant Rate Test Figure-59
31 Well 8a Copper-Jacob Straight Line Test, Well 8 72 Hour Constant Rate Test ... Figure-61
32 Well 8 Recovery Analysis, Well 8 72 Hour Constant Rate Test Figure-63

TABLES

2-1 Climate Temperature Data Recorded at Campo Weather Station 2-2
2-2 Rain Gauges in Project Area 2-2
2-3 Precipitation Data Recorded at Boulevard Station 1, California 2-3
2-4 CIMIS Zone 16 Reference Evapotranspiration 2-9
2-5 Construction Water Demand 2-11
2-6 Operational Water Demand 2-14
2-7 Soil Units within the Rugged Solar Farm Footprint 2-16
2-8 On-Site and Off-Site Well Description 2-18
3-1 Well 6A/6B 0.5 Mile Radius Soil Types and Soil Moisture-Holding Capacities 3-5
3-2 Well 8 0.5 Mile Radius Soil Types and Soil Moisture-Holding Capacities 3-5
3-3 Scenario 1—Wells 6a/6b Existing Conditions 3-7
3-4 Scenario 2— Wells 6a/6b Existing and Proposed Project Conditions 3-8
3-5 Scenario 3— Wells 6a/6b Existing and Proposed Project Conditions with Full General Plan Build-out 3-8
3-6 Scenario 1—Well 8 Existing Conditions 3-9

TABLE OF CONTENTS

Page No.

3-7 Scenario 2— Well 8 Existing and Proposed Project Conditions 3-10
3-8 Scenario 3— Well 8 Existing and Proposed Project Conditions with Full General Plan Build-out 3-10
3-9 Groundwater in Storage by Scenario for Wells 6a and 6b 3-13
3-10 Groundwater in Storage by Scenario for Well 8 3-13
3-11 Wells 6a/6b Well Users within 0.5 Mile Radius 3-22
3-12 Well 8 Well Users within 0.5 Mile Radius 3-22
3-13 Wells 6a/6b Project Water Demand 3-23
3-14 Well 8 Project Pumping Demand 3-24
3-15 Well 6a Simplified Lithologic Log 3-27
3-16 Well 6b Simplified Lithologic Log 3-27
3-17 Well 6a Completion Details 3-28
3-18 Well 6b Completion Details 3-28
3-19 Well 6 Range of Transmissivity Values 3-30
3-20 Wells 6a/6b Drawdown Calculations (Hantush) 3-32
3-21 Well 8 Simplified Lithologic Log 3-34
3-22 Well 8 Completion Details 3-34
3-23 Well 8a Range of Transmissivity Values 3-36
3-24 Well 8 Drawdown Calculations (Hantush) 3-38
4-1 Microbiological Water Quality Results – Well 6b 4-2
4-2 General Mineral Water Quality Results – Well 6b 4-2
4-3 Inorganic Minerals Water Quality Results – Well 6b 4-3
4-4 Volatile Organic Compounds (VOCs) Water Quality Results – Well 6b 4-4
4-5 Radiochemistry Water Quality Results – Well 6b 4-6
4-6 Field Water Quality Parameters – Well 6b 4-6
4-7 Microbiological Water Quality Results – Well 8 4-8
4-8 General Mineral Water Quality Results – Well 8 4-8
4-9 Inorganic Minerals Water Quality Results – Well 8 4-9
4-10 Volatile Organic Compounds (VOCs) Water Quality Results – Well 8 4-10
4-11 Radiochemistry Water Quality Results – Well 8 4-12
4-12 Field Water Quality Parameters – Well 8 4-12

INTENTIONALLY LEFT BLANK

GLOSSARY OF TERMS AND ACRONYMS

AC	Alternating Current
ACOE	Army Corps of Engineers
afy	acre-feet per year
amsl	above mean sea level
APN	Assessor's Parcel Number
bgs	below ground surface
btoc	below top of casing
CDFG	California Department of Fish and Game
CDPH	California Department of Public Health
CEQA	California Environmental Quality Act
CIMIS	California Irrigation Management Information System
CN	Curve Number
CNM	Curve Number Method
County	County of San Diego
CPV	Concentrator Photovoltaic
CWC	California Water Code
DC	Direct Current
DG	Decomposed Granite
DPLU	Department of Planning and Land Use
DWR	Department of Water Resources
ET	Evapotranspiration
ETo	Reference Evapotranspiration
EPA	Environmental Protection Agency
GAMA	Groundwater Ambient Monitoring and Assessment
GMMP	Groundwater Monitoring and Mitigation Plan
gpd	gallons per day
gpd/ft	gallons per day/foot
gpm	gallons per minute
HP	Horsepower
HSA	Hydrologic Subarea
IFSAR	Interferometric Synthetic Aperture Radar
K	Thousands
kV	Kilovolt
MCLs	Maximum Contaminant Levels
MG/L	Milligrams per Liter
MUP	Major Use Permit

MW	Megawatt
NOAA	National Oceanic and Atmospheric Administration
NRCS	National Resource Conservation Service
NWS	National Weather Service
O&M	Operations and Maintenance
P	Precipitation
PDS	Planning and Development Services
Q	Runoff
RL	Rural Lands
RWQCB	Regional Water Quality Control Board
S	Soil Moisture Retention
sf	square feet
SDSU	San Diego State University
SR	Semi-rural Residential
TDS	Total Dissolved Solids
TOC	Top of Casing
USDA	U.S. Department of Agriculture
USGS	U.S. Geological Survey
VOCs	Volatile Organic Compounds
V	Volt
VR	Village Residential
WSA	Water Supply Assessment

EXECUTIVE SUMMARY

This Report describes a Groundwater Resource Investigation for the proposed Rugged Solar Farm Project (Project), a 765-acre solar energy system to be constructed and operated on privately-owned land located north of Interstate 8 (I-8) to the east of Ribbonwood Road and primarily west of McCain Valley Road in southeast San Diego County. Previous Groundwater Investigation Reports were prepared for the site by Geo-Logic Associates (GLA) for the Tule Wind Farm Project (December 2010) and for the adjacent Rough Acres Ranch Campground Project (September 2012). A new production well (Well 6b) that had not been previously tested or analyzed by GLA was drilled on the Project site in August 2012. Additionally, Well 8, which had previously been tested and analyzed by GLA, was re-drilled and new well casing was installed to a deeper depth. Starting in November 2012, a monitoring well network consisting of 7 existing on-site wells and 5 existing off-site wells was established to determine baseline conditions of groundwater levels and evaluate potential impacts to groundwater levels resulting from the Project. Wells 6a, 6b and 8 were tested in December 2012 and January 2013 to satisfy requirements of the County Planning Guidelines for Determining Significance and Report Format and Content Requirements: Groundwater Resources (County of San Diego 2007). This report documents the results of Dudek's fieldwork, well monitoring, aquifer testing, and analysis of the groundwater-related impacts related to the proposed Project.

Project supply wells have been divided into two distinct groundwater resource study areas as follows: Well 6a and 6b study area and Well 8 study area. The study areas were defined to allow specific analysis of water levels, aquifer testing and evaluation of significant impacts for each pumping center.

The significant results of the groundwater resource investigation report are as follows:

- The short-term water demand for the Project construction is expected to be 19.4 million gallons, or 59 acre-feet over an approximate 1 year period. Of the total construction demand, 44 acre-feet will be supplied from on-site supply wells with up to 16 acre-feet supplied from off-site sources.
- Annual Project operating demand, post-construction, is expected to require approximately 2.83 million gallons, or 8.7 acre-feet per year (afy). All operational water demands will be supplied from on-site wells. This is a relatively low water demand and corresponds to a long-term average pumping rate of 16.2 gpm if the well is operated an average of 8 hours per day and is equivalent to the demand associated with 18 single family residences located on the 765 acre property.

Wells 6a and 6b Study Area

- Groundwater occurs within alluvium, weathered rock, and in unweathered fractured rock underlying the 0.5-mile radius study area surrounding Wells 6a and 6b. There is an estimated 1,506 acre-feet of water in storage in the study area with an average annual groundwater recharge rate of 57 afy based on average annual rainfall of 13.5 inches per year.
- There is sufficient long-term availability of groundwater for the Project within the 0.5-mile radius study area surrounding Wells 6a and 6b based on a water budget analysis, which indicated that the amount of groundwater storage will not be reduced to a level of 50% or less as a result of Project pumping.
- Well interference with off-site wells was not observed during the 12 hour step and 72 hour constant rate aquifer tests conducted concurrently on Wells 6a and 6b.
- Potential long-term water level drawdown at the nearest property with a residential well (1,742 feet) as a result of Project pumping from Wells 6a and 6b after 5 years is predicted to be 2.6 feet using the Hantush leaky aquifer curve fitting solution. This would be considered to be a less than significant impact based on the County of San Diego well interference threshold (typically 20 feet based on a maximum 5% impact to a 400-foot deep well).
- Potential long-term water level drawdown at the nearest property line (439 feet south) as a result of Project pumping from Wells 6a and 6b after 5 years is predicted to be 3.3 feet using the Hantush leaky aquifer curve fitting solution. This would be considered to be a less than significant impact based on the County of San Diego well interference threshold (typically 20 feet based on a maximum 5% impact to a 400-foot deep well).
- As the historical low groundwater level in the vicinity of the groundwater-dependent habitat is unknown, significant impacts to groundwater dependent habitat, defined as a drop of 3 feet or more from historical low groundwater levels (County of San Diego 2010), may result due to groundwater extraction from Wells 6a and 6b. Monitoring consisting of tree surveys and measurement of alluvial aquifer water levels is provided to document potential impacts. A groundwater threshold consisting of a maximum water level drawdown in the alluvium is provided.
- Water quality analysis of Well 6b indicates that all constituents sampled are below U.S. Environmental Protection Agency (EPA) and State of California drinking water maximum contaminant levels (MCLs); therefore, project impacts due to use of potable water would be less than significant for Well 6b.

- The transmissivity calculated for the combined pumping from Wells 6a and 6b, 72 hour constant rate test is 931.1 square feet per day (feet^2/day) or 6,964 gallons per day/foot (gpd/ft) using the Theis Recovery solution, which best fit the data with a sum of squares of 0.056. This transmissivity was calculated using the data collected from the observation well (Well 6). The coefficient of storage calculated from data obtained in Well 6 is 0.0012 for the combined Wells 6a and 6b 72 hour constant rate test.

Well 8 Study Area

- Groundwater occurs within alluvium, weathered rock, and in unweathered fractured rock underlying the 0.5-mile radius study area surrounding Well 8. There is an estimated 1,004 acre-feet of water in storage in the study area with and average annual groundwater recharge rate of 67.8 afy based on average annual rainfall of 13.5 inches per year. Recharge is greater in the study area surrounding Well 8 as the soil types within 0.5 miles of well 8, allow for more infiltration than those within 0.5 miles of Wells 6a and 6b.
- There is sufficient long-term availability of groundwater for the Project within the 0.5-mile radius study area surrounding Well 8 based on a water budget analysis, which indicated that the amount of groundwater storage will not be reduced to a level of 50% or less because of Project pumping.
- Potential long-term drawdown at the nearest off-site well (McCain Conservation Camp Well) located 1,800 feet from Well 8 as a result of Project pumping from Well 8 after 5 years is predicted to be 3.5 feet. This would be considered to be a less than significant impact based on the County of San Diego well interference threshold (typically 20 feet based on a maximum 5% impact to a 400-ft deep well).
- No significant impact to groundwater-dependent habitat is likely to occur due to groundwater extraction form Well 8 because the vegetation communities near the well do not rely on groundwater from the alluvial water table.
- Water quality analysis of Well 8 indicates that elevated gross alpha and uranium concentrations were detected. The uranium concentration detected in Well 8 at 21.5 +/- 2.70 pico curies per liter (pCi/L) exceeded the California drinking water MCL of 20 pCi/L. As the range of the analytical error for uranium may result in a concentration less than the MCL, Dudek recommends additional radiochemistry analysis. If additional analysis indicates Well 8 continues to exceed the drinking water MCL for uranium, wellhead treatment would be required to use the well water as drinking water. No treatment would be required for Well 8 for non-potable use.

- The transmissivity estimated for Well 8 calculated using the data collected from the observation well (Well 8a) using the Thesis recovery solution is 163.3feet^2/day or 1,221.5 gpd/ft, which best fit the data with a sum of squares of 25.99. The coefficient of storage calculated from data obtained in Well 8a is 0.0013 for the Well 8 pump test.

A separate Groundwater Monitoring and Mitigation Plan (GMMP) has been prepared for the Project (Dudek 2013), which details thresholds for off-site well interference and groundwater dependent habitat. The GMMP provides recommendations for ongoing on-site and off-site water level monitoring and establishes groundwater thresholds for off-site well interference and groundwater dependent habitat.

1.0 INTRODUCTION

1.1 Purpose of the Report

This groundwater resources investigation was prepared on behalf of Rugged LLC by Dudek for submittal to County of San Diego Planning and Development Services (PDS; formerly DPLU) to satisfy groundwater resource investigation scoping requirements outlined in Guidelines for Determining Significance and Report Format and Content Requirements—Groundwater Resources (County of San Diego 2007). This report is also prepared in accordance with the project-specific Well Test Plan approved by the County PDS (Appendix A).

1.2 Project Location

The approximately 765-acre Rugged Solar Farm Project (Project) is located north of Interstate 8 (I-8) to the east of Ribbonwood Road and primarily west of McCain Valley Road (Figure 1 and Figure 2). More specifically, Rugged is located east of Ribbonwood Road and includes the following assessor's parcel numbers (APNs): 611-060-04, 611-090-02, 611-090-04, 611-091-03, 611-091-07, 611-100-01, 611-100-02, 612-030-01, and 612-030-19; and a property (APN 611-110-01) located adjacent to and east of McCain Valley Road. The proposed solar farm would consist of four discrete, non-contiguous areas on either side of the ephemeral Tule Creek corridor, and would be crossed from east to west by an access road associated with the Tule Wind Project. The study area lies within the Live Oak Springs U.S. Geological Survey (USGS) 7.5-minute quadrangle, Township 17 South, Range 7 East, Sections 8, 9, 15, 16 and 17 (Figure 2).

1.3 Project Description

As proposed, the Rugged solar farm project would produce up to 80 MW of alternating current (AC) generating capacity and would consist of approximately 3,588 concentrator photovoltaic (CPV) trackers on 765 acres in the unincorporated community of Boulevard, California. In addition to the CPV trackers and inverter transformer units, Rugged includes the following primary components:

- A collection system linking the CPV trackers to the on-site project substation consisting of (i) 1,000 volt (V) direct current (DC) underground conductors leading to (ii) 34.5 kilovolt (kV) underground and overhead AC conductors.
- A 7,500 square feet (sf) (60 feet x 125 feet) operations and maintenance (O&M) building.
- A 2 acre on-site private collector substation site with a pad area of 6,000 sf (60 feet x 100 feet) with maximum height of 35 feet and includes a 450 sf (15 feet by 30 feet) control house.

Upon completion, electrical production would be monitored on site at the O&M annex and off site through a SCADA system.

Primary access to the Project would be from Ribbonwood Road and McCain Valley Road. One roadway would be constructed off site from Ribbonwood Road leading to the northwest building block. Access to the central building block would be provided via McCain Valley Road. The central building block would also include an access road leading south crossing Tule Creek to provide access to the southern building block. The eastern building block will be accessed via an access road leading from McCain Valley Road crossing beneath the Sunrise Powerlink. The Rugged solar farm would tie into the Tule Wind Project (Major Use Permit (MUP) 3300-09-019) gen-tie alignment as adopted by the Board of Supervisors on August 8, 2012. The 138 kV gen-tie for the Tule Wind Project would include a 69 kV undersling line to service the Rugged Solar Farm Project. Rugged Solar LLC and Tule Wind LLC have a joint-use agreement in place for use of the gen-tie line, associated transmission towers, and access road.

Project construction will consist of several activities conducted over an approximate 1 year time period including site preparation, development of staging areas and site access roads, and solar CPV assembly and installation. After site preparation, initial project construction will include the development of the staging and assembly areas, and the grading of site access roads for initial CPV installation. CPV tracker installation would include four tracker installation and assembly phases. The anticipated water demand associated with both construction activities as well as the ongoing operation and maintenance needs of the project are provided in Section 2.4.

1.4 Applicable Groundwater Regulations

The San Diego County Groundwater Ordinance Section 67.722.B. states, “The [Major Use Permit] shall not be approved unless the approving authority finds, based upon the Groundwater Investigation or other available information, either: (1) for a water intensive use, the groundwater resources are adequate to meet groundwater demands both of the project and the groundwater basin if the basin were developed to the maximum density and intensity permitted by the General Plan; or (2) for all other projects, that groundwater resources are adequate to meet the groundwater demands of the project (County of San Diego 2013).”

The County Guidelines for Determining Significance—Groundwater Resources contain a series of thresholds for determining significance of water use impacts specific to groundwater quantity and groundwater quality. To evaluate Project impacts to groundwater quantity, a water balance analysis is typically required in combination with pumping tests of existing wells to evaluate potential changes in water levels associated with groundwater use. This involved conducting supply well testing that consists of a step-drawdown test followed by a minimum 72 hour

constant rate pump test at each well location. Data obtained from the well testing were then used to evaluate the long-term availability of groundwater within the basin. The County Guidelines for Determining Significance—Groundwater Resources contains the following guideline that, if met, would be considered a significant impact to local groundwater resources as a result of project implementation:

> For proposed projects in fractured rock basins, groundwater impacts will be considered significant if a soil moisture balance, or equivalent analysis, conducted using a minimum of 30 years of precipitation data, including drought periods, concludes that at any time groundwater in storage is reduced to a level of 50% or less as a result of groundwater extraction (County of San Diego 2007).

To evaluate off-site well interference as a result of this project, the following guideline for determining significance is typically used:

> As an initial screening tool, off-site well interference will be considered a significant impact if after a five year projection of drawdown, the results indicate a decrease in water level of 20 feet or more in the off-site wells. If site-specific data indicates water bearing fractures exist which substantiate an interval of more than 400 feet between the static water level in each off-site well and the deepest major water bearing fracture in the well(s), a decrease in saturated thickness of 5% or more in the offsite well would be considered a significant impact (County of San Diego 2007).

To evaluate groundwater quality impacts as a result of this project, the following guideline for determining significance is typically used:

> Groundwater resources for proposed projects requiring a potable water source must not exceed the Primary State or Federal Maximum Contaminant Levels (MCLs) for applicable contaminants. Proposed projects that cannot demonstrate compliance with applicable MCLs will be considered to have a significant impact. In general, projects will be required to sample water supply wells for nitrate, bacteria (fecal and total coliform), and radioactive elements. Projects may be required to sample other contaminants of potential concern depending on the geographical location within the County.

INTENTIONALLY LEFT BLANK

2.0 EXISTING CONDITONS

The following subsections include descriptions of the physical, geologic, and hydrogeologic characteristics of the Project and the Project's watershed. Included are details regarding topography, climate, land use, geology, soils, hydrogeologic units, hydrologic inventory, groundwater levels, groundwater demand, and water quality.

2.1 Topographic Setting

The Project is located just east of the Tecate Divide, a series of ridgelines separating drainages that discharge to the Salton Sea from drainages that discharge to the Pacific Ocean. The Project is located in the McCain Hydrologic Subarea (HSA; 722.71), which is contained in the Jacumba Hydrologic Area (HA; 722.70) all within the Anza Borrego Hydrologic Unit (HU; 722.00) that drains toward the Salton Sea (Figure 3).

Elevations on the Project range from approximately 3,510 feet above mean sea level (amsl) in the easternmost portion of the site, east of McCain Valley Road, to approximately 3,680 feet amsl in the northern portion of the site. The topography in the watershed consists of some steep areas with scattered rock outcroppings and other relatively flat areas with vegetation, including oak trees and alkali meadows. The site encompasses a portion of Tule Creek, an intermittent creek that runs to the southwest in an open area between 500 and 1,000 feet wide and with a slope of about 1% (AECOM 2012b).

2.2 Climate

Boulevard experiences warm summer months and cool winters. Average temperatures vary greatly within the region. Mean maximum temperatures in the summer months reach the high-80s to low-90s (degrees Fahrenheit), while dropping into the high-60s (degrees Fahrenheit) in the fall months. Temperatures may fall below freezing in the winter, with snow levels occasionally below 2,500 feet. Table 2-1 displays the average monthly, and annual minimum and maximum temperatures from the Campo weather station located approximately 12 miles southwest of the Project at 32°37' North latitude, 116°28' West longitude, and an elevation of 2,630 feet. Temperature records are not available for the other weather stations discussed below that also have precipitation records.

Table 2-1
Climate Temperature Data Recorded at Campo Weather Station

Month	Temperatures (°F) 1948 to 2012					Mean Number of Days 1948 to 2012			
	Monthly Averages			*Record Extremes*		*Max. Temp.*		*Min. Temp.*	
	Daily Max.	*Daily Min.*	*Monthly*	*Record High*	*Record Low*	*90°F and Above*	*32°F and Below*	*32°F and Below*	*0°F and Below*
Jan.	62.1	33.6	47.9	85	10	0	0	15.2	0
Feb.	63.5	33.8	48.6	86	12	0	0	13.1	0
Mar.	66.2	35.0	50.6	92	15	0.1	0	11.6	0
Apr.	71.3	36.9	54.1	99	20	0.7	0	6.9	0
May	77.8	40.7	59.3	103	25	3.6	0	2.6	0
June	86.6	44.6	65.6	107	29	12.9	0	0.4	0
July	93.8	52.4	73.1	111	34	24.6	0	0	0
Aug.	93.7	53.0	73.3	107	30	24.5	0	0	0
Sep.	89.4	48.9	69.1	107	29	17.0	0	0.2	0
Oct.	79.6	41.9	60.8	103	22	4.9	0	2.4	0
Nov.	69.3	36.3	52.8	92	16	0.1	0	9.8	0
Dec.	62.6	32.7	47.6	86	12	0	0	16.8	0
Year	76.3	40.8	58.6	111	10	88.2	0	78.9	0

Notes: Campo weather station is located at 32°37', -116°28' at an elevation of 2,630 feet.
Source: WRCC 2012a

Precipitation records from five nearby rain gauges were obtained in order to determine annual average rainfall at the Project site. The rain gauges are located in Boulevard (two stations), Tierra del Sol, Morning Star Ranch, and Campo. The location (latitude and longitude), elevation, years of operation, mean annual rainfall and source of data are provided in Table 2-2. Figure 4 also depicts the locations of the rain gauges.

Table 2-2
Rain Gauges in Project Area

Station	Location	Elevation (feet amsl)	Years of Operation	Average Annual Rainfall (inches)	Source
Boulevard 1	N 32°40', W 116°17'	3,353	1924 to 1967	14.8	NOAA
Boulevard 2	N 32°40', W 116°18'	3,600	1969 to 1994	17.0	NOAA
Tierra del Sol	N 32°39', W 116°19'	4,000	1971 to 2012	10.6	County
Morning Star Ranch	N 32°37', W 116°21'	3,659	1990 to 2005	15.8	Ponce
Campo	N 32°37', W 116°28'	2,630	1948 to 2012	14.3	WRCC

Table 2-3 displays average monthly precipitation data and the highest daily precipitation from 1924 to 1967, as collected from the Boulevard station 1 located approximately 2 miles southwest of the Project at 32°40' North latitude, 116°18' West longitude, and an elevation of 3,250 feet (WRCC 2012b). The majority of the rainfall occurs during the winter months. Average annual precipitation in the site area, based on the gauging station at Boulevard station, is 14.84 inches, with January recording the highest monthly average of 2.26 inches and June recording the lowest monthly average of 0.04 inch.

Table 2-3
Precipitation Data Recorded at Boulevard Station 1, California

Month	Rainfall (inches) – 1924–1967[a]			
	Average	*Highest/Year*	*Lowest/ Year*	*Highest Daily*
Jan.	2.26	7.98/1930	0/1942	2.00
Feb.	2.30	11.58/1927	0/1961	3.76
Mar.	2.13	7.21/1952	0/1959	2.30
Apr.	1.33	4.79/1941	0/1934	1.95
May	0.38	2.64/1957	0/1934	0.93
June	0.04	0.64/1925	0/1928	0.55
July	0.41	2.57/1938	0/1928	1.97
Aug.	1.01	4.96/1936	0/1928	4.00
Sep.	0.66	5.94/1939	0/1928	3.82
Oct.	0.70	3.85/1925	0/1937	3.85
Nov.	1.03	5.74/1965	0/1937	3.30
Dec.	2.58	10.70/1926	0/1958	3.85
Year	14.84[a]	24.50/1936	6.29/1953	4.00

Notes: Boulevard station 1 located at N 32°40', W 116°18', at an elevation of 3,250 feet from 1924-1967.
Boulevard station 2 located at N 32°40', W 116°17', at an elevation of 3,359 feet from 1969 to 1994.
[a.] Average values for years 1924–1967 including years with missing data.
Source: WRCC 2012b.

According to historical precipitation data recorded from 1924 to 1994 from the combined Boulevard weather stations 1 and 2, the average annual precipitation is approximately 15.0 inches per year (as calculated for years with complete data); with 90% of precipitation occurring between October and April (NOAA 2011). Annual precipitation totals at the Boulevard stations vary significantly from year to year as depicted in Exhibit 2-A.

Using the historical precipitation records from the Tierra del Sol station located at 32°39' North latitude, 116°19' West longitude, and an elevation of 4,000 feet from 1971 to 2012, average annual precipitation over a 28-year period is approximately 10.6 inches (Exhibit 2-B). A comparison of the available same-water-year precipitation data from Tierra del Sol, Boulevard, Campo, and Morning Star Ranch indicates that annual precipitation values are typically less at

the Tierra del Sol station (Exhibit 2-C and Exhibit 2-D). Precipitation measured at Campo station from 1982 to 2011 indicates an average annual precipitation of 15.2 inches, as compared to only 11.4 inches at Tierra del Sol over the same 30-year period (Exhibit 2-C). Precipitation data measured at the Morning Star Ranch from 1990 to 2005 (Ponce 2006), located approximately 6.5 miles southwest of the Project at 32°37' North latitude, 116°21' West longitude, and an elevation 3,659 feet, indicates an average annual precipitation of 15.9 inches as compared to only 12.6 inches at the Tierra del Sol station over the same 15-year period. The regional mean annual precipitation isohyet calculated by the USGS for the Project site is reported as 14 inches for a majority of the Project and as 11 inches for a small portion of the Project (Figure 4). The project site lies with the 12 to 15 inch precipitation band on the San Diego County Groundwater Limitations map. Based on the County map, the average annual precipitation is assumed to be 13.5 inches for the project site.

The discrepancy in rainfall recorded at Tierra del Sol station as compared to the other rain gauges may be due to (1) variability in rainfall, (2) strength of wind at the gauge affecting how much water collects in the gauge, and (3) differences in the type of rain gauges used. Precipitation in the region can vary during the summer months when convective precipitation (thunder storms) dominates. This precipitation is highly localized. During the rest of the year, most rain is stratiform (caused by frontal systems) in the local region with some orographic precipitation occurring due to higher elevation of the area relative to the coast. Convective rainfall may explain some, but likely not all, variation in the rainfall record. An additional source of variability in the rainfall record is the local wind strength and gauge placement. The more wind, the less rain caught in the rain gauge due to turbulent flow around the gauge. The rain gauge at Boulevard station was located relatively close to the surface of the ground (where the airflow is slower due to friction) in a relatively protected area. In contrast, the rain gauge at Tierra del Sol station is located about 8 feet above the ground on a ridgeline subject to fairly high winds during storms. This, difference in gauge height and local wind strength, could account for a significant portion of the discrepancy between the stations (Allan, pers. comm. 2012). The rain gauge that previously existed at Boulevard station and the rain gauge at Campo station are standard rain gauges commonly used by the National Weather Service (NWS) for official rain gauge manual observations. The rain gauge at Tierra del Sol station is a tipping bucket rain gauge typically used in automated observations. Each type of rain gauge has its own unique rain-catch characteristics. Because of how the rainfall is directed into the tipping bucket, it frequently registers a lower amount of rain relative to the standard rain gauge (Allan, pers. comm. 2012).

Based on review of local rainfall data in the Project area, it appears that the Tierra del Sol rain gauge underestimated rainfall by 20% to 27% during the last 30-year period. Therefore, the water balance analysis presented in Section 3 that uses the Tierra del Sol precipitation data likely underestimates precipitation and groundwater recharge. This conservative analysis is used as the

primary analysis for determining whether the project meets the County's significance thresholds. A secondary water balance analysis was also performed using the Campo precipitation data, which is likely more representative of the regional precipitation.

Exhibit 2-A
Annual Precipitation Data Boulevard Stations 1931 to 1994

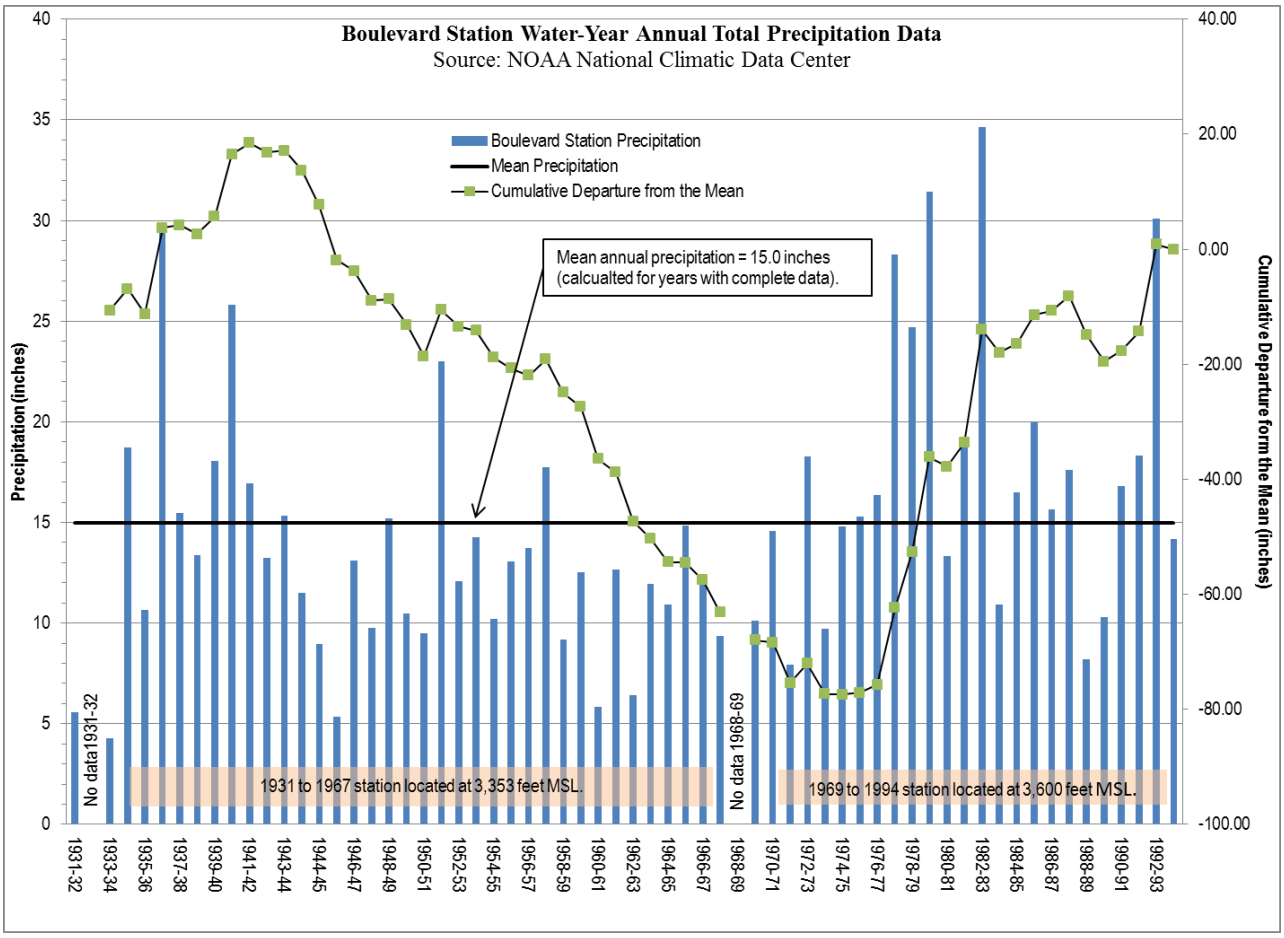

Notes: Boulevard station 1 located at N 32°40', W 116°17' at an elevation of 3,353 feet from 1924-1967.
Boulevard station 2 located at N 32°40', W 116°18' at an elevation of 3,600 from 1969 to 1994.

Exhibit 2-B
Annual Precipitation Data Tierra del Sol Station 1971 to 2011

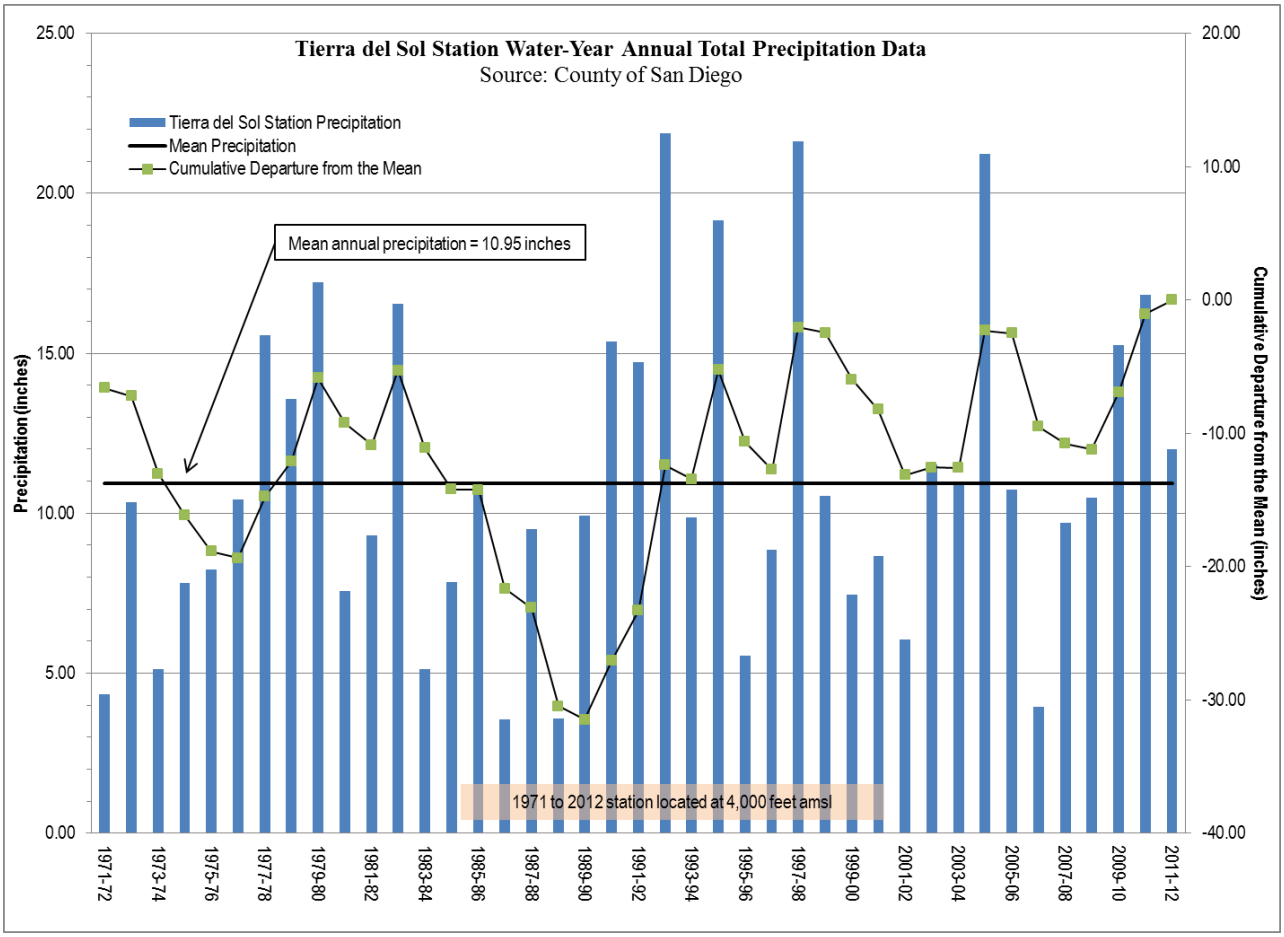

Notes: Station located at N 32°39', W 116°19' at an elevation of 4,000 feet.

Exhibit 2-C
Annual Precipitation Data Campo Station 1971 to 2011

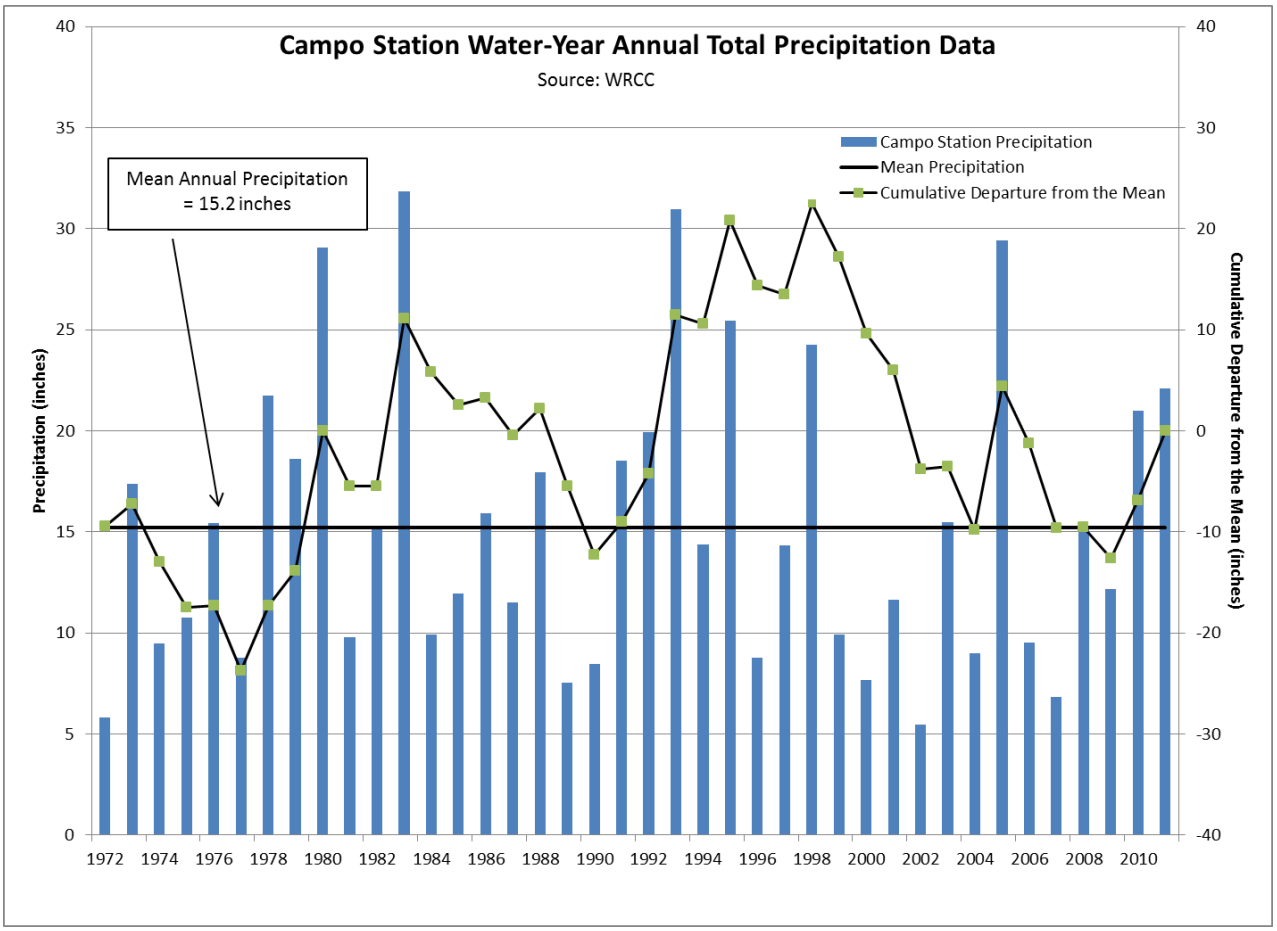

Notes: Station located at N 32°37', W 116°28' at an elevation of 2,630 feet.

Exhibit 2-D
Water Year Precipitation Data 1982 to 2012

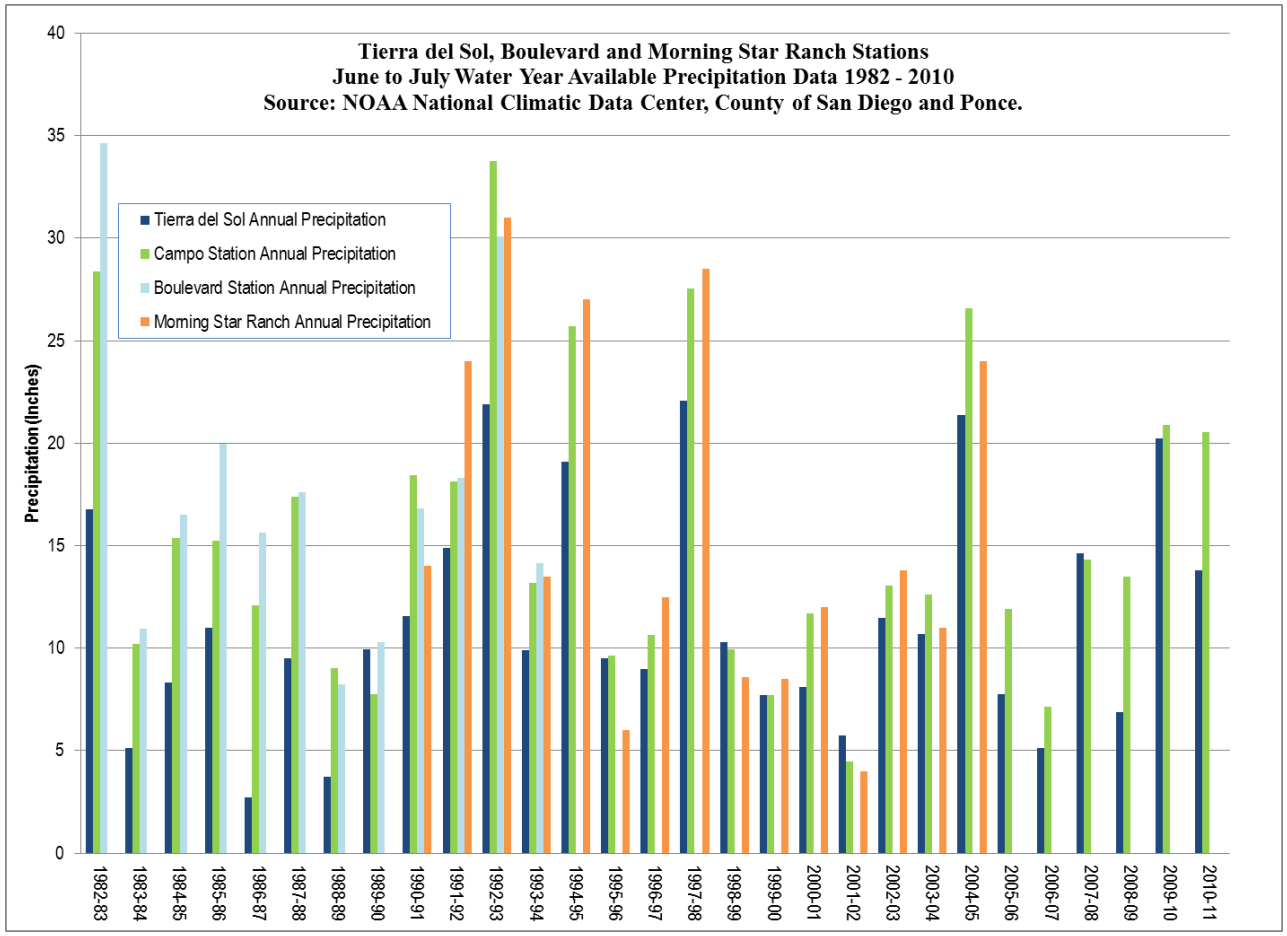

According to the State of California Reference Evapotranspiration Map developed by the California Irrigation Management Information System (CIMIS), the Project is located in Evapotranspiration Zone 16, with an average of 62.5 inches of reference evapotranspiration (ETo) per year (CIMIS 1999). Table 2-4 presents ETo by month in CIMIS Zone 16. The annual 62.5 inches of ETo is based on potential evapotranspiration (ET) from turf grass/alfalfa crop, which assumes a continuous source of moisture and does not consider summer plant dormancy. Therefore, ETo is an overestimation of actual ET, which varies with the vegetation type since some plants consume significantly more water than others. Drought-tolerant plants and native crops have a crop coefficient of approximately 0.3 (DWR and UCCE 2000), which yields 62.5 x 0.3 = 18.75 inches of estimated ET per year.

Table 2-4
CIMIS Zone 16 Reference Evapotranspiration

Month	ETo (inches)
January	1.55
February	2.52
March	4.03
April	5.7
May	7.75
June	8.7
July	9.3
August	8.37
September	6.3
October	4.34
November	2.4
December	1.55
Year	**62.51**

Source: CIMIS 1999

2.3 Land Use

The Project site is predominantly undeveloped, though several unpaved roads cross the site, and there are small buildings (cabins and ranch bunkhouse) and graded areas associated with non-operational rural air field in the north-central building block. According to the San Diego County General Plan, the site is located within the Mountain Empire Subregional Plan Area and the land use category for the Project site is Rural Lands (RL) with a permitted density of 1 dwelling unit per 80 acres (RL-80). The area is zoned General Rural (S92). The site is characterized by gently sloping hillsides and shallow valleys, with rock outcrops and a few small hills scattered throughout. The Phase I report for the project indicates that the site is currently used as grazing land and has been used for agricultural grazing since at least 1953 (AECOM 2012a). The site also includes a stock pond, water wells, a man-made reservoir in the central and northwestern portions of the site, and a SDG&E construction laydown area associated with construction of the Sunrise Power Link 500kV high voltage overhead power line located in the northeast portion of the site west of McCain Valley Road.

The County of San Diego Draft Land Use Update depicts land use surrounding the Project as predominantly rural lands (RL-20, RL-40 and RL-80; see Figure 5). Additional land use designations in the vicinity of the Project include tribal lands consisting of the Campo, Manzanita, and LaPosta reservations to the west; semi-rural residential (SR-4), rural commercial, village residential (VR-7.3), and public/semi-public facilities associated with the community of Boulevard located south of I-8; and public open space to the west and

northwest. In addition, a low-security detention facility (McCain Conservation Camp) is located to the southeast.

2.4 Project Water Demand

The Project water demand will occur in two distinct phases, with much different water requirements for construction versus plant operation.

2.4.1 Construction Water Demand

The water required during construction, soil preparation and grading of the Project will be a function of existing vegetation type, soils present on site, the area to be cleared and grubbed on a daily basis, the volume of grading, weather conditions, and project design. The following construction water demands have been calculated with the assumption that water will be conserved as much as is practicable based on technically and economically feasible solutions, such as using a non-toxic tackifier to stabilize site soils, thereby minimizing water use for dust control.

The peak construction water demand will occur over a period of approximately 60 working days when the site will be cleared, grubbed, and graded. The daily estimated water demand over the 60-day period ranges from 192,000 gallons per day (gpd) to 296,000 gpd (AECOM 2013). After the site has been cleared and graded, a soil tackifier such as Envirotac II or similar will be applied to the prepared surfaces of the site to stabilize soils. The Envirotac II will last up to 18 months without reapplication. After application of the tackifier, it is anticipated that 18,000 gpd of water will be required, on average, for dust control for areas being actively used (e.g., access roads, equipment and vehicle staging areas, etc.) for the remainder of the Project construction.

The Project construction is expected to last approximately 1 year. The expected water demands by workday are provided in Table 2-5. The water estimates provided in Table 2-5 are inclusive of the following activities:

- clearing, grubbing and grinding over 40 working days at the start of construction;
- mass grading over nine working days;
- concrete mixing associated with tracker foundations distributed over each of the four tracker installation phases;
- and ongoing dust control requirements, including additional dust control when winds exceed 15 MPH

Table 2-5
Construction Water Demand

Month	Day 1	2	3	4	5	6	7	8	9	10	11	12	13	14	15	16	17	18	19	20	21	22	23	24	25	26	27	28	29	30	31	WD	Working Days Total Per Month	Total Demand K gallons Per Mo.	Total Demand Acre-feet Per Mo.	Groundwater On-Site	Groundwater Off-Site
	Water Demand in Thousands of Gallons (K gallons)																																				
	2014																																				
July												296	296		296	296	296	296	296	296		296	296	296	296	296	296		296	296	296	81	17	5,119	15.7	9	7
August	296	296	296		296	296	296	296	296	296		296	296	296	296	296	296		296	296	296	296	296	296		296		296	192	192	196	81	26	7,478	23.0	14	9
September		196	196	196	196	196	196		22	22	22	22	22	22		22	22	22	22	22	22		22	22	22	22	22		22	22		81	25	1,678	5.2	5	0
October	22	18	18	18		18	18	18	18	18	18		18	18	18	18	18	18		18	18	18	18	18	18		18	18	18	18	18	81	27	549	1.7	2	0
November	18		18	18	18	18	18	18		22	22	22	22	22	22		22	22	22	22	22	22			22	22	22	22	22	22		81	25	604	1.9	2	0
December	8		18	18	18	18	18	18		18	18	18	18	18	18		18	18	18	18	18	18	18			18	18		12	12	12	81	25	503	1.5	2	0
2015																																					
January		12	12		22	22	22	22	22	22		22	22	22	22	22	22		22	22	22	22	22	22		22	22	22	22	18	18	81	26	626	1.9	2	0
February		18	18	18	18	18	18		18	18	18	18	18	18		18	18	18	18	18	18		18	18	18	18	18	18				81	24	513	1.6	2	0
March		18	18	18	18	18	18		18	22	22	22	22	22		22	22	22	22	22	22		22	22	22	22	22	22		22	18	81	26	622	1.9	2	0
April	18	18	18	18		18	18	18	18	18	18		18	18	18	18	18	18		18	18	18	18	18	18		18	18	18	18		81	26	549	1.7	2	0
May	18	18		18	18	18	18	18	18		18	18	18	18	18	18		18	18	18	18	18	18		18	18	18	18	18	18		81	26	549	1.7	2	0
June	18	18	18	18	18	18		18	18	18	18	18	18		18	18	18	18	18	18		18	18	18	18	18	18		18	18		81	26	549	1.7	2	0
July	18																																1	18	0.1	0	0
2014 Total																																**732**	**145**	**15,933**	**49**	**33**	**16**
2015 Total																																**244**	**155**	**3,428**	**11**	**11**	**0**
PROJECT TOTAL																																**976**	**300**	**19,361**	**59**	**44**	**16**

Activity

- = Clearing, Grubing, Grinding and Dust Control
- = Mass Grading and Dust Control
- = Concrete Work
- = Daily dust control only
- = Non-calendar day
- = Sunday/Holliday

Notes: Water demand estimates include 4,040 gallons per day of water required for concrete work over 90 days, split proportionally (based on no of trackers) across four tracker installation phases. Wind day demand was estimated based on the number of days where average wind speeds exceeded 15 MPH at the Campo station in 2012 (22 days) Based on 300 construction days out of 365 day calendar year this works out to 19 wind days. The associated water requirement was split evenly across the months during which construction would occur.
WD = Wind Day Demand (Additional dust abatement required when winds exceed 15 MPH).

INTENTIONALLY LEFT BLANK

Considering the nature and phasing of these activities, the total construction water demand is expected to be approximately 19.4 million gallons, or 59 acre-feet.

On-site wells 6a, 6b and 8 are limited to a combined capacity of 127 gallons per minute (gpm) or 182,880 gpd. Existing use of Well 6a is 6,600 gpd for operations at Rough Acres Ranch. Additionally, Tule Wind Project O&M is estimated to use 2,500 gpd from Well 6a. Considering existing use of Well 6a for the Rough Acres Ranch and O&M needs for the Tule Wind Project, which is expected to be built by the time Rugged begins construction, it is estimated that approximately 173,780 gpd would be available from the three wells for construction-related use. Given these limitations, on-site water use from Wells 6a, 6b and 8 together are assumed to supply groundwater at a maximum rate of 14 acre-feet per month in the beginning of the construction period, decreasing to less than 2 acre-feet per month thereafter. The total on-site groundwater demand during project construction is approximately 44 acre-feet. Early in the construction period, approximately 16 acre-feet of groundwater will need to be supplied from off-site sources.

2.4.2 Operational Water Demand

The highest operational water demands are anticipated to occur during CPV panel washing and application of a non-toxic soil binder to stabilize site soils. Panel washing, which would occur approximately nine times per year by mobile crews, will be undertaken using a tanker truck and smaller “satellite” panel washing trucks. On-site water storage tanks will be installed to facilitate washing and to support fire suppression. Each panel washing truck will carry water treatment equipment and truck-mounted panel washing booms. Water will be treated to ensure a hardness level of 7 milligrams per liter (mg/L) or less and to remove impurities. Wastewater from water conditioning not used for panel washing will be captured and disposed of off-site. As a conservative estimate, approximately 24 gallons of water will be required to wash each set of tracker modules for a total of 775,008 gallons per year or 2.4 afy.

It is anticipated that the soil stabilizer chosen for the project would need to be reapplied annually. The project would utilize a soil binding stabilization agent that is nontoxic and permeable. The purpose of the soil stabilizer is to prevent erosion and to reduce fugitive dust. Reapplication of the soil stabilizer agent requires approximately 3,300 gallons of water per acre. Approximately 254 acres, consisting of O&M building areas, substation, fire and service roads, will be surfaced with decomposed granite requiring annual soil stabilizer application. Thus, the annual water demand for soil binder application is anticipated to approximately 838,200 gallons, or 2.6 acre-feet.

Sanitary and drinking water needs associated with the O&M building would require approximately 125,664 gallons per year (or 0.4 afy), based on an average monthly water usage of 10,472 gallons. The proposed landscape vegetative screen would require 508,328 gallons per year or 1.56 afy. A contingency of 1.8 afy has been included in the operational water demand should additional water be required to meet Project demand.

To meet operational water demand, the Project is expected to require up to 2.9 million gallons or 8.7 afy as shown in Table 2-6. For the purpose of the groundwater analysis in this report, it is assumed that the operational water demands of the project would be entirely met using production from the on-site water production wells (Wells 6b and 8).

Table 2-6
Operational Water Demand

Application of Soil Binder (if required)	
Number of gallons/acre/year[1]	3,300
Acres[2]	254
Water use/year – gallons (acre-feet)	838,200 (2.57) [3]
Tracker Washing	
Washes/year	9
Number of trackers	3,588
Gallons/tracker/wash (maximum)	24
Total tracker water use/year – gallons (acre-feet)	*775,008 (2.38)*
Potable Water Needs	
Amount of Potable Water usage per year [4] – gallons	125,664 (0.38)
Landscape Vegetative Screen	
Water use/year – gallons (acre-feet)	508,328 (1.56)
Contingency	
Water use/year – gallons (acre-feet)	587,704 (1.8)
Total Water Use Per Year	***2,834,904 gallons/ 8.7 acre-feet***

1 Based on application of nontoxic permeable soil binding agent 3,300 gallons per acre annually.
2 Based on constructed degraded granite surfaces within the Project site consisting of O&M building areas, substation, fire and service roads.
3 One acre-foot = 325,851 gallons
4 Average monthly water usage is 10,472 gallons, according to the City of San Diego (2012).

2.4.3 Amortize Construction Water Use with Operational Use

In order to determine whether the Project is required to complete a Water Supply Assessment (WSA) in accordance with California Water Code (CWC) Section 10912(a)(5)(B), the Project construction water use is amortized over a 20-year period, which is the period that WSAs are required to review. No WSA is required unless the facility qualifies as a "project." CWC Sec. 10912(a)(5)(B) defines what a "project" is for solar and wind projects. It states that a "proposed

photovoltaic or wind energy generation facility approved on or after the effective date of the amendments made to this section at the 2011–2012 Regular Session is not a project if the facility would demand no more than 75 acre-feet of water annually." The water demand for the 1 year construction period is 59 acre-feet, and the annual water demand for operation is approximately 8.7 acre-feet. Therefore, over a 20-year period the Project will use 224 acre-feet or 11 afy amortized over 20 years. As the Project will demand less than 75 acre-feet of water annually amortized over the 20-year period, a WSA is not required.

2.5 Geology and Soils

The project is located on the eastern portion of the Peninsular Range geomorphic province which is a series of northwest-oriented mountain ranges separated by northwest trending valleys, subparallel to faults branching from the San Andreas Fault. Regionally, the trend of topography is similar to the California Coast Ranges, but the geology is more like the Sierra Nevada, with granitic rock intruding older metamorphic rocks. As shown in Figure 6, the project area is underlain by Cretaceous plutonic rocks of the composite Peninsular Ranges Batholith, namely consisting of a bedrock unit known as the Tonalite of La Posta (also referred to as the La Posta Quartz Diorite) (USGS 2004). The bedrock unit is topographically expressed by low hills, valleys, and undulating topography atop an elevated highland, which includes the McCain Valley north of I-8, and the Campo Valley southwest of I-8. The Tecate Divide—a subtle NNE-trending ridge within the Tonalite of La Posta—separates drainages that discharge toward the Salton Sea from drainages that discharge toward the Pacific Ocean via the Tijuana River.

Generally, the Tonalite of La Posta is weathered near the surface and supports a sandy topsoil. At a regional scale, the granitic rock preferentially weathers along fractures/lineaments in the landscape created by near-vertical tubular bodies of rock up to 0.5 mile thick (USGS 2004). This structure has a tendency to create hills and stream valleys oriented roughly parallel to the outer boundary of the batholith. Regionally, the Tonalite of La Posta is bounded to the west and north by higher mountainous peaks (e.g., Laguna Mountains) consisting of a mix of uplifted plutonic and ancient metamorphic rock. Further to the east and northeast, canyons lead out of the mountainous highlands, through older metamorphic rocks, into broader alluvial valleys on the western side of the Salton Trough and within the Anza Borrego State Park and Carrizo Plain regions.

The type, aerial extent, and some key physical and hydrological characteristics of soils mapped near the Project were identified based on a review of soil surveys completed by the USDA, Natural Resources Conservation Service (NRCS) (NRCS 2012). Soil units are shown in Figure 7

and are described in Table 2-7.[1] Approximately 14% of the proposed Project site is underlain by deeper alluvial soils (*Lu*) associated with Tule Creek; these soils, along with the Tollhouse rocky coarse sandy loam (*ToE2*) and rock outcrops (*AcG*) belong to Hydrologic Groups C and D (higher runoff potential), primarily as a result of a higher fraction of silt and clay (for the alluvial soils), or because of the shallow depth to a restrictive layer (for the Tollhouse soil and rock outcrops). These conditions cause a higher portion of precipitation to be conveyed as runoff compared to deep, highly-permeable soils.

Table 2-7
Soil Units within the Rugged Solar Farm Footprint

Map Unit, Soil Name	Acres (Percent of the Project Site)	Parent Material	Depth to restrictive layer (inches)	Hydrologic Group[a]	Erosion Factor [b]
LcE2, La Posta rocky loamy coarse sand	518 (68%)	Residuum weathered from granodiorite	20–40	B	0.15–0.24
Lu, Loamy alluvial land	103 (14%)	Residuum weathered from calcareous sandstone and shale	> 60	C	0.37–0.49
MvC, Mottsville loamy coarse sand	96 (13%)	Alluvium derived from granite	> 60	A	0.20–0.24
ToE2, Tollhouse rocky coarse sandy loam	13 (2%)	Residuum weathered from granodiorite	5–20	D	0.15
KcC, Kitchen Creek loamy coarse sand	15 (2%)	Residuum weathered from granodiorite	40–60	B	0.17
CaB, Calpine Coarse Sandy Loam	12 (2%)	Alluvium derived from granite	> 60	B	0.15-0.24
AcG, Acid igneous rock land	4 (1%)	Acid igneous rock	0–4	D	—

[a] Hydrologic soil groups are used for estimating the runoff potential of soils on watersheds at the end of long-duration storms after a prior wetting and opportunity for swelling, and without the protective effect of vegetation. Soils are assigned to groups A through D in order of increasing runoff potential.

[b] Erosion factor Kw indicates the susceptibility of the whole soil to sheet and rill erosion by water (estimates are modified by the presence of rock fragments). The estimates are based primarily on percentage of silt, sand, and organic matter and on soil structure and Ksat. Values of K range from 0.02 to 0.69. A range of values is given because map units are composed of several soil series.

[c] Wind erodibility groups are made up of soils that have similar properties affecting their susceptibility to wind erosion in cultivated areas. The soils assigned to group 1 are the most susceptible to wind erosion, and those assigned to group 8 are the least susceptible.

[d] Risk of corrosion pertains to potential soil-induced electrochemical or chemical action that corrodes or weakens uncoated steel or concrete. The rate of corrosion of uncoated steel is related to such factors as soil moisture, particle-size distribution, acidity, and electrical conductivity of the soil. The rate of corrosion of concrete is based mainly on the sulfate and sodium content, texture, moisture content, and acidity of the soil. The risk of corrosion also is expressed as low, moderate, or high.

[e] Shrink-swell behavior is the quality of soil that determines its volume change with change in moisture content. The volume-change behavior of soils is influenced by the amount of moisture change and amount and kind of clay in the soil. Linear extensibility is used to determine the shrink-swell potential of soils. The shrink-swell potential is low if the soil has a linear extensibility of less than 3%; moderate if 3% to 6%; high if 6% to 9%; and very high if more than 9%.

Source: NRCS 2012

[1] Note: Figure 7 shows soils within a 0.5 mile radius of wells 6b and 8, whereas Table 2-7 presents acreages of each soil unit within the footprint of the proposed Rugged Solar Farm.

2.6 Hydrogeologic Units

Three hydrogeologic units are mapped within the Project area, including recent alluvium, and both the weathered and un-weathered components of the Cretaceous Tonalite of La Posta. The alluvium is directly underlain by the Tonalite of La Posta, which is also exposed as outcrops throughout the watershed. The weathered component of the bedrock is also referred to as decomposed granite (DG), and the underlying crystalline bedrock is extensively fractured and appears to be the most substantial aquifer in the region.

Boring logs were obtained for several of the existing on-site wells and for wells within the vicinity of the Project. On-site wells associated with the Project consist of a new production well (Well 6b) and an existing well (Well 8), which was deepened. Other wells in the vicinity are used by rural residences, Indian reservations, the McCain Conservation Camp, and the Rough Acres Foundation. The subsurface lithology and description of hydrogeologic units are based on well logs completed as part of this investigation and additional data obtained from a groundwater investigation completed by Geo-Logic Associates for the Tule Wind Project and the Rough Acres Ranch Campground Project (GLA 2012a, 2012b).

Alluvium: Alluvium in the region and in the vicinity of Wells 6b and 8 is primarily associated with the Tule Creek corridor and its tributaries. Figure 6 shows the alluvium in the center of the McCain Valley along Tule Creek, and the alluvial land (*Lu*), the Mottsville (*MvC*), and Calpine (*CaB*) soil units, as shown in Figure 7, all consist of alluvium derived from granitic rock. These units approximate the aerial extent of recent alluvium in the project area. Well 6a is located in an area mapped as alluvial land (*Lu*), and geologic information suggests that the alluvial deposits are approximately 70 to 80 feet thick (GLA 2012a). The California Department of Water Resources (DWR) well completion report for Well 8 (mapped within Calpine soil) identifies alluvial material extending to a depth of about 12 feet. The depth and presence of alluvium within any one place in the project area is variable, but is at its thickest toward the center of the McCain Valley, reaching a maximum of about 70 to 80 feet below ground surface (bgs) and pinching out toward to outer margins of the valley and upstream of tributary streams.

Decomposed Granite (DG): Weathered bedrock consisting of DG occurs beneath the alluvium, where present, and at the ground surface elsewhere. Based on well completion reports available from the DWR, decomposed granite for Well 6a and Well 8 extends to a depth of 230 and 310 feet, respectively.

Granitic Bedrock: The crystalline bedrock is predominantly composed of tonalite. It is extensively fractured as evidenced by regional lineaments that trend both northwest–southeast

and west–east as depicted on the interferometric synthetic aperture radar (IFSAR) digital ortho-photography (Figure 8).

A conceptual hydrogeologic cross section through the Rugged site has been produced using reported lithology from on-site Well 6 and 6a and off-site Well 4, as depicted in Figure 9 (GLA 2012a).

2.7 Hydrogeologic Inventory and Groundwater Levels

Seven water wells currently exist on the Project site and are associated with ranching, agricultural and recreational activities. Five additional wells exist off site that are associated with Rough Acres Ranch. Twenty-four unique confidential well logs were identified in the vicinity of the Project site. The location of on-site and off-site wells is depicted in Figure 10, and well information including groundwater levels is provided in Table 2-8. Confidential well logs are not correlated with mapped well locations. County well permits by parcel and developed rural residential parcels are depicted in Figure 10.

Well depths for on-site wells range from 170 to 480 feet deep. It should be noted that several borings have been drilled on Rough Acres Ranch up to 970 feet bgs. Deep borings in Wells 6b and 8 encountered water bearing fractures. Collapse of the formation borewall, however, prevented installation of Wells 6b and 8 to the total depth of the drilled borings. Well yields for on-site wells range from 0.5 to 60 gpm with an average well yield of approximately 34 gpm. On-site wells are completed in alluvium, DG, and fractured granitic bedrock as discussed in Section 2.6.

Depths for off-site wells range from 85 to 890 feet deep. Well yields for off-site wells range from 1.5 to 100 gpm with an average well yield of approximately 23 gpm. Off-site wells are predominantly completed in DG and fractured granitic bedrock. The DG/bedrock contact is reported to range from 5 to 480 feet deep with an average depth of 90 feet bgs.

Table 2-8
On-Site and Off-Site Well Description

Well Number	Well Completion Depth (feet bgs)	Depth to Water (feet bgs);date	Approximate Production Capability (gpm)	Alluvium/ Residual Soil (feet bgs)	Decomposed Granite (DG) (feet bgs)	Fractured Granite (feet bgs)
On-site Wells						
Well 6	295	16.12;1/31/2013	60	NA	NA	NA
Well 6a	385	16.18;1/8/2013	50	0-70	70-230	230-420
Well 6b	480	14.7;1/31/2013	50	0-60	60-198	198-680

Table 2-8
On-Site and Off-Site Well Description

Well Number	Well Completion Depth (feet bgs)	Depth to Water (feet bgs);date	Approximate Production Capability (gpm)	Alluvium/ Residual Soil (feet bgs)	Decomposed Granite (DG) (feet bgs)	Fractured Granite (feet bgs)
Well 8	376	16.3;1/16/2013	27[b]	0-12	12-310	310-970
Well 8a	170	27.4;1/31/2013	15	0-12[e]	12-260	NA
Well 9	NA	14.38;1/31/2013	<0.5	NA	NA	NA
Old Ag Well	NA	14.2; 1/31/2013	NA	NA	NA	NA
Rough Acres Ranch Off-site Wells						
Well 1	150	27.35;1/31/2013	10	0-2	2-15	15-178
Well 2	185	28.25;1/31/2013	6	0-2	2-15	15-178
Well 3	890	12.79;1/31/2013	NA	NA	NA	NA
Well 4	185	17.46;1/31/2013	10	0	0-91	91-260
Well 5	NA	NA	NA	NA	NA	NA
Off-site Confidential Well Log Summary[a]						
Conservation Camp Well 1	NA	NA	NA	NA	NA	NA
2419	399	NA	15	NA	NA	NA
2420	260	30; 12/7/1985	18	0	0-110	110-260
2787	260	30; 1/25/1989	10	0-18	18-140	140-260
3237	580	60; 6/19/1979	20	NA	0-5	5-580
4700	220	5; 5/17/1978	25	0-5	5-10	10-220
5033	320	100; 8/10/1971	10	0	0-13	13-320
5581	210	20; 4/3/1972	20	NA	NA	NA
6759	460	95; 11/25/1977	1.5	0-2	2-10	10-460
6924	240	30; 11/24/1987	12	0-2	2-50	50-240
9119	330	Na; 3/15/1990	5	0-15	15-60	60-330
10107	360	25; 5/28/1979	8	0-15	15-27	27-360
11104	185	16; 3/6/1986	12	0-3	3-29	29-185
11105	105	7; 2/1/1980	42	0-16	16-105	NA
11106	320	30; 4/3/1984	14	0-16	16-65	65-320
11190	365	40; 4/13/1986	14	0	0-38	38-365
11496	280	2; 6/22/1981	8	0-42	0-42	42-280
15265	500	20; 2003	14	0-2	2-16	16-500
16457	850	28; 2/14/05	10	0-6	6-62	62-850
16631	780	NA	15	0-2	2-17	17-780
17532	500	NA	42	0	0-20	20-500
18948	280	10; 5/21/1985	30	0-23	23-120	120-280
20811	616	72; 5/4/2011	100[d]	0-4	4-430	430-616

Table 2-8
On-Site and Off-Site Well Description

Well Number	Well Completion Depth (feet bgs)	Depth to Water (feet bgs);date	Approximate Production Capability (gpm)	Alluvium/ Residual Soil (feet bgs)	Decomposed Granite (DG) (feet bgs)	Fractured Granite (feet bgs)
20814	810	40; 5/9/2011[c]	55	0-6	6-480	480-810
20912	566	70; 5/10/2011	100[d]	0-3	3-360	360-566

[a] Confidential well logs are not correlated with the mapped well locations.
[b] Well 8 was originally drilled to 970 feet bgs with a water producing fracture encountered at 961 feet bgs that produced 40 gpm during airlifting. Well 8 was completed to a depth of only 376 feet bgs due to a collapsed borehole. Well 8 airlifted 50 gpm during drilling.
[c] Water level reported in Drilling/Destruction Report Well Site No. 1 United States Border Patrol – Boulevard Station (Dudek 2011a).
[d] The approximate production capability is approximately 1/3 the airlifted rate reported on the well logs as reported in Groundwater Well Testing and Analysis Report for Wells No. 2 and No. 3 United States Border Patrol – Boulevard Station (Dudek 2011b).
[e] Well 8a alluvial thickness inferred from Well 8 log.

NA= not available

2.8 Water Quality

Groundwater quality in the fractured rock aquifers of San Diego County has not been as extensively studied as the unconfined alluvial aquifers. Existing water quality data for large highly-utilized unconfined aquifers is continually collected by state and local water agencies as well as the California Department of Public Health (CDPH) and the DWR. Of California's approximately 16,000 public-supply wells, 80% are in groundwater basins designated by DWR and characterized as unconfined alluvial aquifers (Wright and Belitz 2011). Fractured rock aquifers, on the other hand, have highly variable and often low production rates. As a result, information on groundwater quality within fractured rock aquifers is scarce and/or not publicly available.

As part of the California Groundwater Ambient Monitoring and Assessment (GAMA) Program, limited data was collected from hard-rock aquifers within the San Diego Drainages Hydrogeologic Province in an attempt to understand potential water quality concerns within the province (Wright and Belitz 2011). The hard rock study area was the largest (at 850 square miles), and the sampled wells (public supply wells) were limited. However, the data may be useful and broadly representative of the Project area because the sampled wells, like the proposed Project, are primarily completed within bedrock composed of fractured and decomposed granite.

The results by Wright and Belitz (2011) provide a general idea of potential groundwater concerns existing in the Project area. The results relevant to fractured rock aquifers are summarized below.

- **Inorganic Constituents (with health-based benchmarks)**: One or more of the inorganic constituents with health-based benchmarks (i.e., MCL, Health Advisory Level, Notification Level) were high (relative to those benchmarks) in 25% of the hard rock study area; these included vanadium, arsenic, and boron. Vanadium and arsenic concentrations were not correlated to either urban or agricultural land use, indicating natural sources as the primary contributors of these constituents to groundwater. Boron was positively correlated with urban land uses, suggesting that anthropogenic activities are a contributing source of boron to groundwater.
- **Inorganic constituents (with aesthetic benchmarks)**: Inorganic constituents with aesthetic benchmarks that were detected at high relative-concentrations include manganese (in 33.3% of the hard rock study area) and total dissolved solids (TDS) (in 16.7% of the hard rock study area). Total dissolved solids (TDS) concentrations were correlated to agricultural land use suggesting that agricultural practices are a contributing source of TDS to groundwater. Manganese concentrations were highest in groundwater with low dissolved oxygen and pH indicating that the reductive dissolution of oxyhydroxides in the bedrock may be an important mechanism for the mobilization of manganese in groundwater. TDS concentrations were highest in shallow wells and in modern (< 50 years) groundwater, which indicates anthropogenic activities are a source of TDS concentrations in groundwater.
- **Organic constituents**: Concentrations of organic constituents above the health-based benchmarks were not detected.

The study also indicated that several samples in the hard rock study area had radioactive elements in the medium (gross alpha) to high (radon 222) range (Wright and Belitz 2011). According to Figure 4 of the San Diego County Guidelines, the Project site is not located within an area identified as being a problem area for nitrates and radioactive elements (County of San Diego 2009). This does not necessarily indicate that nitrates and radioactive elements are absent from the Project area, but that it is not in an area that has been sampled and where a problem has been identified.

INTENTIONALLY LEFT BLANK

3.0 WATER QUANTITY IMPACT ANALYSIS

This section discusses the potential impacts of the Project on local groundwater resources in terms of the County PDS significance criteria.

3.1 50% Reduction of Groundwater in Storage

Due to limited project area and the relatively small water requirement of the Project compared to the volume of groundwater in storage within the McCain Hydrologic Subarea, an analysis was performed for the two areas surrounding the proposed supply Wells 6a and 6b, and Well 8, extending out to a 0.5 mile radius, as per consultation with the County Groundwater Geologist. The 0.5 mile radius areas surrounding the pumping wells each comprise 502 acres (as shown in Figure 10).

3.1.1 Guidelines for Determination of Significance

The following requirement is set forth in the County of San Diego Guidelines (2007):

> For proposed projects in fractured rock and sedimentary basins, groundwater impacts will be considered significant if a soil moisture balance, or equivalent analysis, conducted using a minimum of 30 years of precipitation data, including drought periods, concludes that at any time groundwater in storage is reduced to a level of 50% or less as a result of groundwater extraction.

A project-specific soil moisture-based water balance analysis was performed. The analysis evaluates whether the construction and subsequent operational water demands for the Project maintain at least 50% groundwater in storage over the two 502 acre project groundwater resource areas after 30 years including 1 year of Project construction and 29 years of Project operation.

3.1.2 Methodology

A soil moisture balance method was used to evaluate rainfall recharge within the 502-acre groundwater resource study areas surrounding Wells 6a and 6b, and Well 8 (Figure 10). The calculation assumes that no net flow of groundwater into or out of the 0.5 mile radius study areas from larger distances in response to local groundwater pumping drawdown. Rainfall, runoff, evapotranspiration, and groundwater recharge was calculated in monthly intervals using historical rainfall data for a span of 30 years, which includes periods of elevated rainfall and drought. Pumping-induced changes to the volume of groundwater in storage over the 30 year period within the 0.5 mile study areas were evaluated for the scenarios described in Section 3.1.2.2 and Section 3.1.2.3. By comparing the cumulative depletion in storage to the maximum

volume of water potentially available as groundwater storage, a determination as to whether the 50% reduction significance threshold occurs can be made.

The study areas were defined by the horizontal radial boundary of 0.5 mile around Wells 6a and 6b, and Well 8 (Figure 10). The aquifer storage capacity is defined based on the currently estimated aquifer saturated thickness per hydrologic unit. For the groundwater production area surrounding supply Wells 6a and 6b, the aquifer saturated thickness by hydrologic unit is assumed to be 20 feet for alluvium, 10 feet for DG, and 500 feet for fractured rock. For the groundwater production area surrounding pumping Well 8, the aquifer saturated thickness by hydrologic unit is assumed to be 10 feet for alluvium, 10 feet for DG, and 500 feet for fractured rock. These values were derived from previous estimates of saturated thicknesses used to calculate groundwater in storage associated with the Tule Wind Project (GLA 2012a).

3.1.2.1 Groundwater Recharge

Groundwater recharge for the 0.5 mile study areas surrounding Wells 6a and 6b and Well 8 was estimated using a monthly soil-moisture balance approach based on the computer code provided in the San Diego County Department of Planning and Land Use (DPLU) General Plan Update Groundwater Study (County of San Diego 2009), similar to the methodology used in the RECHARG2 program developed by Dr. David Huntley at San Diego State University (SDSU). Groundwater recharge occurs when the amount of rainfall entering the area exceeds the amount subsequently lost to runoff and evapotranspiration and the soil moisture capacity is met. The monthly recharge equation is as follows:

$$\mathbf{Recharge(\mathit{i}) = PPT(\mathit{i}) - RO(\mathit{i}) - PET(\mathit{i}) - (SMC\text{-}SM(\mathit{i}))}$$

where:

Recharge(i) = Recharge during month i
PPT(i) = Rainfall during month i
RO(i) = Runoff during month i
PET(i) = Potential Evapotranspiration during month i
SMC = Soil Moisture Capacity
SM(i) = Soil Moisture at beginning of month i

Excel spreadsheets were developed for data input, groundwater recharge calculations, and the comparison of the cumulative effect on groundwater in storage to the total estimated groundwater in storage.

Data Compilation

The data required to provide groundwater recharge estimates were obtained from various sources and are discussed below.

Precipitation

Monthly rainfall data for a 30 year period, July 1982 through July 2012, were used in this analysis. The data were collected at the gauging station located in Tierra del Sol as depicted in Figure 4. The Tierra del Sol precipitation data were provided by the County of San Diego (Rand, pers. comm. 2012). There are 15 monthly records out of 361 total data points for which data was not recorded. In such instances, a value of 0 inches was conservatively assigned where rainfall data could not otherwise be obtained. As discussed in Section 2.2, the Tierra del Sol precipitation data underestimates precipitation falling on the area by 20% to 27% due to its location on a ridgeline. Therefore, the precipitation data used is this analysis likely underestimates recharge. This conservative analysis is used as the primary analysis for determining whether the Project meets the County's significance thresholds. A secondary water balance analysis was also performed using the Campo precipitation data from the last 30-year period, July 1982 through July 2012, which is likely more representative of the regional precipitation. Precipitation measured at Campo Station from 1982 to 2012 indicates an average annual precipitation of 15.4 inches, as compared to only 11.3 inches at Tierra del Sol over the same 30-year period.

Evapotranspiration

Reference evapotranspiration (ETo) data are provided by CIMIS throughout the state of California. CIMIS maintains a number of weather stations statewide that provide the meteorological parameters used to calculate published reference ETo values. These ETo values are dependent on parameters including incident solar radiation, vapor pressure, air temperature, and cloud cover. The ETo values published by CIMIS and used in this analysis overestimate actual rates of evapotranspiration at the Project site because the CIMIS ETo is a calculated water need for well-watered grass rather than for non-irrigated native vegetation and soil. CIMIS has designated the area surrounding the Project site as Zone 16 (CIMIS 1999). The monthly average ETo values provided by CIMIS for Zone 16 were used in this analysis. The total annual ETo for Zone 16 is reported as 62.5 inches/year (CIMIS 1999).

Soil Moisture Capacity

Soil moisture capacity or water-holding capacity is the capacity of soils to hold water available for use by most plants. It is commonly defined as the difference between the amount of soil water at field capacity and the amount at wilting point (USDA 1973). Soil

water-holding capacity is dependent on the soil type and site-specific soil properties, including rock fragments, organic matter, bulk density, osmotic pressure, texture, and rooting depth (USDA 1998). The United States Department of Agriculture (USDA) has defined a range of water-holding capacity values for each type of soil present in San Diego County (USDA 1973). The mean value of the reported range of values for each soil type was used as the soil moisture capacity for this analysis. Soil type and coverage on the Project site were provided by SanGIS based on the USDA mapping (Figure 7). Mean water holding capacity by soil type is provided in Table 3-1 and Table 3-2.

Runoff

Because there are no stream gaging stations in close proximity to the Project and due to the limited size of the groundwater resource study area for this Project, runoff must be estimated. The estimated runoff values used in this analysis are derived from the Natural Resources Conservation Service (NRCS) curve number method (CNM) as expounded in the County of San Diego Hydrology Manual (2003). The CNM was designed to estimate runoff for watersheds in which no direct measurement was available. The CNM is based on a simplified infiltration model of runoff and empirical approximations.

In order to compute runoff (Q) using the CNM, two parameters must be known: precipitation (P) and the maximum soil moisture retention after runoff has begun (S), based on the following relationship.

$$\mathbf{Q = (P-0.2S)^2/(P+0.8S)}$$

The monthly precipitation data used is the 30-year period (1982–2012) of record for the Tierra del Sol gauging station provided by the County of San Diego (Rand, pers. comm. 2012). The maximum soil moisture retention (S) is a function of soil type, with all soils having been classified into one of four hydrologic groups, A through D. Soils are classified by the USDA's NRCS into four hydrologic soil groups based on the soil's runoff potential. Group A soils generally have the smallest runoff potential and highest infiltration rates. Group D soils have the greatest runoff potential, lowest infiltration rates, and lowest soil moisture retention. The soils within the 0.5-mile radius surrounding Wells 6a and 6b fall into hydrologic groups A (68.5%), B (20%), C (10%) and D (1.5%) as shown in Table 3-1. The soils within the 0.5-mile radius surrounding Well 8 fall into hydrologic groups A (74%) and B (26%), as shown in Table 3-2.

Table 3-1
Well 6A/6B 0.5 Mile Radius Soil Types and Soil Moisture-Holding Capacities

Soil Symbol	Soil Name and Description	Hydrologic Soil Group	Soil Water Holding Capacity (inches)	Mean Soil Water Holding Capacity (inches)	Area (Acres)	Percent of Total Area Examined
AcG	Acid Igneous Rock Land	D	0.1	0.1	7.62	1.5%
LcE2	La Posta rocky loamy coarse sand, 5%–30% slope, eroded	A	1–2	1.5	178.94	35.7%
MvC	Mottsville loamy coarse sand, 2%–9% slope	A	4–5	4.5	113.31	22.6%
Lu	Loamy Alluvial Land	B	6-9	7.5	97.44	19.4%
ToE2	Tollhouse rocky coarse sandy loam, 5% to 30% slope, eroded	C	1-2	1.5	52.37	10.4%
CaC	Calpine Coarse Sandy Loam, 5% to 9% slope	B	4.5-6	5.25	2.68	0.5%
LaE2	La Posta Loamy Coarse Sand, 5% to 30% slope, eroded	A	2-3	2.5	49.50	9.9%

Source: USDA 1973, Soil Survey San Diego Area, California

Table 3-2
Well 8 0.5 Mile Radius Soil Types and Soil Moisture-Holding Capacities

Soil Symbol	Soil Name and Description	Hydrologic Soil Group	Soil Water Holding Capacity (inches)	Mean Soil Water Holding Capacity (inches)	Area (Acres)	Percent of Total Area Examined
CaB	Calpine Coarse Sandy Loam, 2% to 5% slope	B	4.5-6.5	5.5	42.29	8.4%
LcE2	La Posta rocky loamy coarse sand, 5%–30% slope, eroded	A	1–2	1.5	342.06	68.2%
MvC	Mottsville loamy coarse sand, 2%–9% slope	A	4–5	4.5	28.57	5.7%
Lu	Loamy Alluvial Land	B	6-9	7.5	75.24	15%
GoA	Grangeville Fine Sandy Loam, 0% to 2% slope	B	6-8.5	7.25	13.71	2.7%

Source: USDA 1973, Soil Survey San Diego Area, California

The CNM requires the selection of a curve number based on a combination of soil conditions, land use (ground cover), and hydrologic conditions to assign a runoff factor to the area. These runoff factors, called runoff curve numbers (CNs), indicate the runoff potential of an area. The higher the CN, the higher the runoff potential (County of San Diego 2003). Based on a

pasture/range land ground cover and fair hydrologic condition,[2] CNs selected for soil groups A, B, C and D are 49, 69, 79 and 84, respectively (Table 4-2 of the County Hydrology Manual, County of San Diego 2003).

The maximum soil moisture retention (S) is calculated from the curve numbers based on the following relationship:

$$S = 1000/CN-10$$

Using the monthly precipitation record and the assigned curve numbers, anticipated monthly runoff values for the project area were calculated for the 30-year period of record of the precipitation data. A calibration analysis included in the 2010 General Plan Update Groundwater Study (County of San Diego 2009) compared the runoff values using the NRCS curve number method to existing conditions for periods when historical groundwater level data were available in the Lee Valley Basin. The County concluded that runoff values calculated using the NRCS curve number method were overestimated. A reasonable relative match between calculated groundwater in storage compared to historical groundwater levels was obtained by applying an adjustment factor of 0.5 to the calculated runoff values. This adjustment factor of 0.5 was used in this analysis. Calculations are provided in Appendix C.

The runoff calculated for the 0.5 mile radius around Wells 6a and 6b is approximately 16 inches over the 30 years simulation period, or 0.5 inches per year. Annual rainfall is approximately 11 inches per year. Thus the runoff is approximately 5% of the rainfall. The soil types within 0.5 miles of well 8, allow for more infiltration than those within 0.5 miles of Wells 6a and 6b. The average annual runoff in the vicinity of Well 8 is approximately 0.4 inches, or approximately 4% of the average annual rainfall.

3.1.2.2 Well 6a and 6b Groundwater Production Area Demand

Groundwater demand was evaluated for three scenarios using both the Tierra del Sol and Campo 30 year precipitation data as follows:

1. Water demand based on existing uses.
2. Water demand of the existing uses combined with Project-related water demands.
3. Water demand of the existing uses, with Project-related water demands, assumed full build-out of General Plan land uses within 0.5 miles, and the planned expansion of the Rough Acres Ranch Campground.

[2] Defined as not heavily grazed, with a plant cover of 50 to 75 percent of the area.

Information on water use in these scenarios (other than the water demands of the Rugged Solar Farm) is primarily derived from a groundwater resource investigations carried out in support of the Tule Wind Project and the Rough Acres Ranch Campground Project (GLA 2012a, GLA 2012b), and MUP P09-019 issued to Tule Wind, LLC (County of San Diego 2012).

Scenario 1 evaluates groundwater recharge based on the existing use by the Rough Acres Ranch, seven existing residences with an assumed water demand of 0.5 afy per residence, and a small existing poultry farm.[3] Additionally, water use for the approved Tule Wind Project of 56 acre-feet for construction and 2,500 gpd (2.8 afy) for O&M are considered under scenario 1 as shown in Table 3-3.

Table 3-3
Scenario 1—Wells 6a/6b Existing Conditions

Land Use	Quantity	Water Demand Per Unit	Total Water Demand (acre-feet/year)	Total Water Demand Over 30 Years
Existing Single-Family Residential Units (7 residences, 0.5 afy per residence)	7	0.5 afy	3.50	105
Rough Acres Ranch Existing Condition	1	6,600 gpd	7.39	222
Poultry Raising (500 birds, 50 gallons per 500 birds per day, not operational)	-	-	0.06	2
Tule Wind Project Operations and Maintenance[a]	1	2,500 gpd	2.8	84
One-time Demand for Construction				
Tule Wind Project Construction[b]	1	56 acre-feet	56	56
Total Water Demand Under Scenario 1			**13.75**	**469[c]**

[a] Tule Wind Project O&M water use is estimated at 2,500 gpd and will be supplied form Well 6a.
[b] Tule Wind Project has been approved to use 56 acre-feet for construction phase of the project from Wells 6/6a and 8. Well 8 shall be further limited to a total of 20 acre-feet of groundwater for this project. For this analysis, the full allotment of 56 acre-feet has been apportioned to Wells 6a and 6b to simulate the maximum potential reduction in storage.
[c] Includes existing and Tule construction and operational water demands over 30 year period.
Source: GLA, 2012a (Tule Wind Groundwater Investigation Report) and County of San Diego, 2012 (MUP P09-019).

Scenario 2 evaluates groundwater recharge based on existing conditions in addition to the water use proposed by the Rugged Solar Farm Project. Water use for the proposed Project is based on the capacity of Wells 6a and 6b (approx. 100 gpm combined), assuming that they would operate at or near full capacity during the peak period of construction-related water demands. Allowance for existing demand of 6,600 gpd for ongoing O&M at Rough Acres Ranch, 2,500 gpd for O&M of the Tule Wind Project and 3,125 gpd for residential use from Well 6a has been factored into the available water supply scenarios. For the remainder of the construction period, and during

[3] For residential uses, the County assumes an annual consumptive use of 0.5 acre-feet (163,000 gallons) of water per dwelling unit (County of San Diego, 2013).

operation and maintenance of the solar farm, water demands are assumed to be shared between Wells 6a and 6b and Well 8. The water use considered under Scenario 2 is shown in Table 3-4.

Table 3-4
Scenario 2— Wells 6a/6b Existing and Proposed Project Conditions

Land Use	Quantity	Water Demand Per Unit (acre-feet/year)	Yearly Water Demand (acre-feet/year)	Total Water Demand Over 30 Years
Existing Condition (see Table 3-3)	--	--	13.75	413
Rugged Solar Farm O&M	--	--	6	174
One-time Demand for Construction				
Tule Wind Project Construction [a]	1	56 AF/ 9 months	56	56
Rugged Solar Farm Construction	--	--	32.7	32.7
Total Water Demand Under Scenario 2:			**20**	**676[b]**

[a] Total on-site groundwater demand for the Rugged Solar Project is 44 acre-feet of which 32.7 acre-feet has been assigned to Wells 6a and 6b.
[b] Includes one-time demands for Tule and Rugged construction.
Source: GLA, 2012a (Tule Wind Groundwater Investigation Report) and County of San Diego, 2012 (MUP P09-019).

Scenario 3 evaluates groundwater recharge based on Scenarios 1 and 2 in addition to other foreseeable future projects that could utilize Wells 6a and 6b. These projects include 1) construction and operation of the Rough Acres Ranch Campground Project, and 2) assumed full build-out of the general plan uses within 0.5 miles of the wells (four residences in addition to existing conditions). The water use considered under Scenario 3 is shown in Table 3-5.

Table 3-5
Scenario 3— Wells 6a/6b Existing and Proposed Project Conditions with Full General Plan Build-out

Land Use	Quantity	Water Demand Per Unit (acre-feet/year)	Total Water Demand (acre-feet/year)	Total Water Demand Over 30 Years
Existing Condition (see Table 3-3)	--	--	13.75	413
Rugged Solar Farm O&M	--	--	6	174
Rough Acres Ranch Campground Project O&M[a]	--	--	17.4	435
Additional Residential Water Users Under Full General Plan Build-out	4	0.5	2	60
One-time Demand for Construction				
Rugged Solar Farm Construction	--	--	32.7	32.7
Tule Wind Project Construction	1	56	56	56
Rough Acres Ranch Campground Project construction	--	--	0 - 17.3	32.47
Total Water Demand Under Scenario 3 :			**39**	**1,203[a]**

[a] Rough Acres Ranch Project O&M is evaluated over a 25 year period (2018-2042).
[b] Includes existing, Tule/Rugged/Rough Acres Ranch Campground construction and operational water demands over 30 year period plus general plan build-out.

3.1.2.3 Well 8 Groundwater Production Area Demand

Groundwater demand was evaluated for three scenarios:

1. Water demand based on existing uses.
2. Water demand of the existing uses combined with Project-related water demands.
3. Water demand of the existing uses, with Project-related water demands, and assumed full build-out of General Plan land uses within 0.5 miles.

Information on water use in these scenarios (other than the water demands of the Rugged Solar Farm) is primarily derived from groundwater resource investigations carried out in support of the Tule Wind Project and Rough Acres Ranch Campground Project (GLA 2012a, GLA 2012b), and MUP P09-019 issued to Tule Wind, LLC (County of San Diego 2012)..

Scenario 1 evaluates groundwater recharge based on the existing use by one existing residence with an assumed water demand of 0.5 afy per residence, and the McCain Valley Conservation Camp. Water demand for the McCain Valley Conservation Camp is an estimate based on water consumption indices provided by the American Water Works Association (GLA 2012a). The water use considered under scenario 1 is shown in Table 3-6.

Table 3-6
Scenario 1—Well 8 Existing Conditions

Land Use	Quantity	Water Demand Per Unit (acre-feet/year)	Total Water Demand (acre-feet/year)	Total Water Demand Over 30 Years
Existing Single-Family Residential Units	1	0.5	0.50	15
McCain Valley Conservation Camp (100 inmates; 120 gallons per person per day)	1	13.44	13.44	403
One-time Demand for Construction				
Tule Wind Project Construction[a]	1	20	20	20
Total Existing Water Demand Under Scenario 1:			**14**	**438[b]**

[a] For this analysis, 20 acre-feet was allocated to Well 8 for the Tule Wind project construction.
[b] Includes exiting and Tule construction and operational water demands over 30 year period.
Source: GLA, 2012a (Tule Wind Groundwater Investigation Report) and County of San Diego, 2012 (MUP P09-019).

Scenario 2 evaluates groundwater recharge based on the existing conditions in addition to the water use proposed by the Rugged Solar Farm Project. Water use for the proposed Project is based on the tested capacity of Well 8 (approx. 27 gpm), assuming that it would operate at full capacity during the peak period of construction-related water demands for the Rugged Project. For the remainder of the construction period, and during operation and maintenance of the solar farm, water demands are assumed to be shared between Wells 6a and 6b and Well 8, with the yearly demand being

apportioned to Well 8 based on its contributing fraction of the total production capacity of all on-site wells. The water use considered under scenario 2 is shown in Table 3-7.

Table 3-7
Scenario 2— Well 8 Existing and Proposed Project Conditions

Land Use	Quantity	Water Demand Per Unit (acre-feet/year)	Total Water Demand (acre-feet/year)	Total Water Demand Over 30 Years
Existing Condition (see Table 3-6)	--	--	14	420
Rugged Solar Farm O&M[a]	--	--	8.7	252
One-time Demand for Construction				
Tule Wind Project Construction[b]	1	20	20	20
Rugged Solar Farm construction	--	--	12	12
Total Existing Water Demand Under Scenario 2:			**22.7**	**704[c]**

a Rugged Solar Farm O&M is calculated over 29 year period.
b For this analysis, 20 acre-feet was allocated to Well 8 for Tule Wind Project construction.
c Includes existing and Tule/Rugged construction and operational water demands over 30 year period.

Scenario 3 evaluates groundwater recharge based on Scenario 1 and 2 in addition to an assumed full build-out of the general plan uses within 0.5 miles of the well (four residences in addition to existing conditions) and anticipated use for construction activities on the Rough Acres Ranch. The water use considered under Scenario 3 is shown in Table 3-8.

Table 3-8
Scenario 3— Well 8 Existing and Proposed Project Conditions with Full General Plan Build-out

Land Use	Quantity	Water Demand Per Unit (acre-feet/year)	Total Water Demand (acre-feet/year)	Total Water Demand Over 30 Years
Existing Condition (see Table 3-6)	--	--	14	420
Rugged Solar Farm O&M[a]	--	--	8.7	252
Additional Residential Water Users Under Full General Plan Buildout	4	0.5	2	60
One-time Demand for Construction				
Tule Wind Project Construction[b]	1	20	20	20
Rugged Solar Farm construction	--	--	12	12
Rough Acres Ranch Campground Project construction	--	--	0 - 10.49	34.07
Total Existing Water Demand Under Scenario 3:			**25**	**798[c]**

a Rugged Solar Farm O&M is calculated over 29 year period.
b For this analysis, 20 acre-feet was allocated to Well 8 for Tule Wind Project construction.
c Includes existing, Tule/Rugged/Rough Acres Ranch Campground construction and operational water demands over 30 year period plus general plan build-out.

3.1.2.4 Groundwater in Storage

The groundwater storage capacity was calculated using conservative estimates of the saturated thickness of the three hydrologic units (alluvium, DG, and fractured granitic bedrock) underlying the area within a 0.5 mile radius of Wells 6a and 6b and Well 8. By multiplying the acreage of the area within a 0.5 mile radius of Wells 6a and 6b and Well 8 (503 acres each) by the estimated specific yield and the saturated thickness for each hydrogeologic unit, the total groundwater in storage within the 0.5 mile study area was estimated. The estimated specific yields for each hydrologic unit were obtained based on County Guidelines; which are 10% for alluvium, 5% for residuum (DG), and 0.10% for fractured bedrock (County of San Diego 2007, 2010b).

For the analysis of the groundwater storage capacity for Wells 6a and 6b, the saturated thicknesses of the alluvium, DG, and fractured granitic rock were assumed to be uniform at 20 feet, 10 feet, and 500 feet, respectively. These values were estimated based on borehole logs in the project area and the distribution of geology and soils within the 0.5 mile radius of Wells 6a and 6b (GLA 2012a). Based on these saturated thicknesses, the total groundwater in storage within the 0.5-mile study area around Wells 6a and 6b is estimated to be 1,506 acre-feet. By hydrologic unit, the alluvium, saturated DG, and fractured granitic rock storage is 1,004 acre-feet, 251 acre-feet, and 251 acre-feet, respectively.

For the analysis of the groundwater storage capacity for Well 8, the saturated thicknesses of the alluvium, DG, and fractured granitic rock were assumed to be uniform at 10 feet, 10 feet, and 500 feet, respectively. These values were estimated based on borehole logs in the project area and the distribution of soils within the 0.5 mile radius of Well 8. Based on these saturated thicknesses, the total groundwater in storage within the 0.5-mile study area around Well 8 is estimated to be 1,004 acre-feet. By hydrologic unit, the alluvium, saturated DG, and fractured granitic rock storage is 502 acre-feet, 251 acre-feet, and 251 acre-feet, respectively.

These assumed values for saturated thickness are conservative because groundwater levels measured in the project area suggest that the saturated thickness of the alluvium and DG is greater, particularly for Wells 6a and 6b (see Section 2.6 and Figure 9). Using conservative values is appropriate, however, because the thickness of various hydrogeologic units within a 0.5 mile radius is likely to vary substantially.

3.1.2.5 Long-Term Groundwater Availability

The volume of groundwater in storage varies depending on the rate of recharge and the volume of water pumped from storage (water demand). Long-term groundwater availability over a 30 year period was evaluated using the calculated groundwater recharge, the estimated water

demand detailed in six scenarios (described in Sections 3.1.2.2 and 3.1.2.3), and the total groundwater in storage within the 0.5 mile study area of each well as an initial condition (Section 3.1.2.4). In addition, the construction-related demands of the Tule Wind Project, Rugged Solar Farm and the Rough Acres Ranch Campground Project were incorporated into the analysis using knowledge of the proposed construction schedule for the projects as well as the production capacity of the subject wells. As discussed in Section 2.4, the Project has an estimated long-term annual water demand of 8.7 afy as well as a one-time/ short-term project construction demand of 59 acre-feet, which will be extracted over a 1 year construction period. During this period, which includes approximately 60 days of high groundwater use for site preparation, grading, and dust control, the wells were assumed to operate at or near full capacity. The on-site construction-related groundwater demands shown in Scenarios 2 and 3 are less than the full 1 year construction demand of 59 acre-feet because the water needs of the project during the 60 day peak demand period would exceed the capacity of the onsite wells, requiring a short-term import of water from off-site sources to make up the difference.

Excel spreadsheets showing the calculations of the 30 year study period are provided in Appendix C.

3.1.3 Significance of Impacts Prior to Mitigation

The results of the analysis show that for each of the three water demand scenarios involving the Project at both Wells 6a and 6b and Well 8 pumping areas, the volume of groundwater in storage remains above the 50% significance threshold over the 30 year period. The following presents the results of each groundwater demand scenario for Wells 6a and 6b, and for Well 8.

3.1.3.1 Well 6a and 6b

As discussed above, the total groundwater in storage within the 0.5 mile study area around Wells 6a and 6b is estimated to be 1,506 acre-feet. Exhibits 3-A, 3-B, and 3-C present the amount of groundwater in storage over a 30-year record of precipitation/recharge for Scenario 1, Scenario 2, and Scenario 3, respectively. As shown in Table 3-9, the minimum volume of groundwater in storage over the 30-year period was approximately 1,395 acre-feet, or 93% of the initial groundwater storage capacity under Scenario 1. Under Scenario 2, the minimum volume of groundwater in storage over the 30-year period was approximately 1,300 acre-feet, or 86% of the initial groundwater storage capacity. Scenario 3 is the most water-intensive, and results in a minimum volume of groundwater in storage over the 30 year period of approximately 1,057 acre-feet, or 70% of the initial groundwater storage capacity.

Table 3-9
Groundwater in Storage by Scenario for Wells 6a and 6b

	Scenario 1a Existing Conditions	Scenario 1b Existing Conditions	Scenario 2a Existing Conditions with Project	Scenario 2b Existing Conditions with Project	Scenario 3a Existing Conditions with Project and General Plan Build-out	Scenario 3b Existing Conditions with Project and General Plan Build-out
Minimum (af)	1,395	1,427	1,300	1,349	1,057	1,165
Maximum (af)	1,506	1,506	1,506	1,506	1,506	1,506
Average (af)	1,468	1,484	1,437	1,461	1,217	1,399
Percent Minimum Groundwater in Storage Over 30-year Period	92.6	94.8	86.3	89.6	70.2	77.3

3.1.3.2 Well 8

As discussed above, the total groundwater in storage within the 0.5 mile study area around Well 8 is estimated to be 1,004 acre-feet. Exhibits 3-D, 3-E, and 3-F present the amount of groundwater in storage over a 30 year record of precipitation/recharge for Scenario 1, Scenario 2, and Scenario 3, respectively. As shown in Table 3-10, the minimum volume of groundwater in storage over the 30-year period was approximately 908 acre-feet, or 91% of the initial groundwater storage capacity under Scenario 1. Under scenario 2, the minimum volume of groundwater in storage over the 30-year period was approximately 826 acre-feet, or 82% of the initial groundwater storage capacity. Scenario 3 is the most water-intensive, and results in a minimum volume of groundwater in storage over the 30-year period of approximately 774 acre-feet, or 77% of the initial groundwater storage capacity.

Table 3-10
Groundwater in Storage by Scenario for Well 8

	Scenario 1a Existing Conditions	Scenario 1b Existing Conditions	Scenario 2 Existing Conditions with Project	Scenario 2b Existing Conditions with Project	Scenario 3a Existing Conditions with Project and General Plan Build-out	Scenario 3b Existing Conditions with Project and General Plan Build-out
Minimum (af)	908	939	826	863	773	813
Maximum (af)	1,004	1,004	1,004	1,004	1,004	1,004
Average (af)	972	987	943	965	929	952
Percent Minimum Groundwater in Storage Over 30-year Period	90.5	93.5	82.2	85.9	77.1	80.9

Exhibit 3-A
Scenario 1—Well 6a/6b Existing Demand Groundwater in Storage

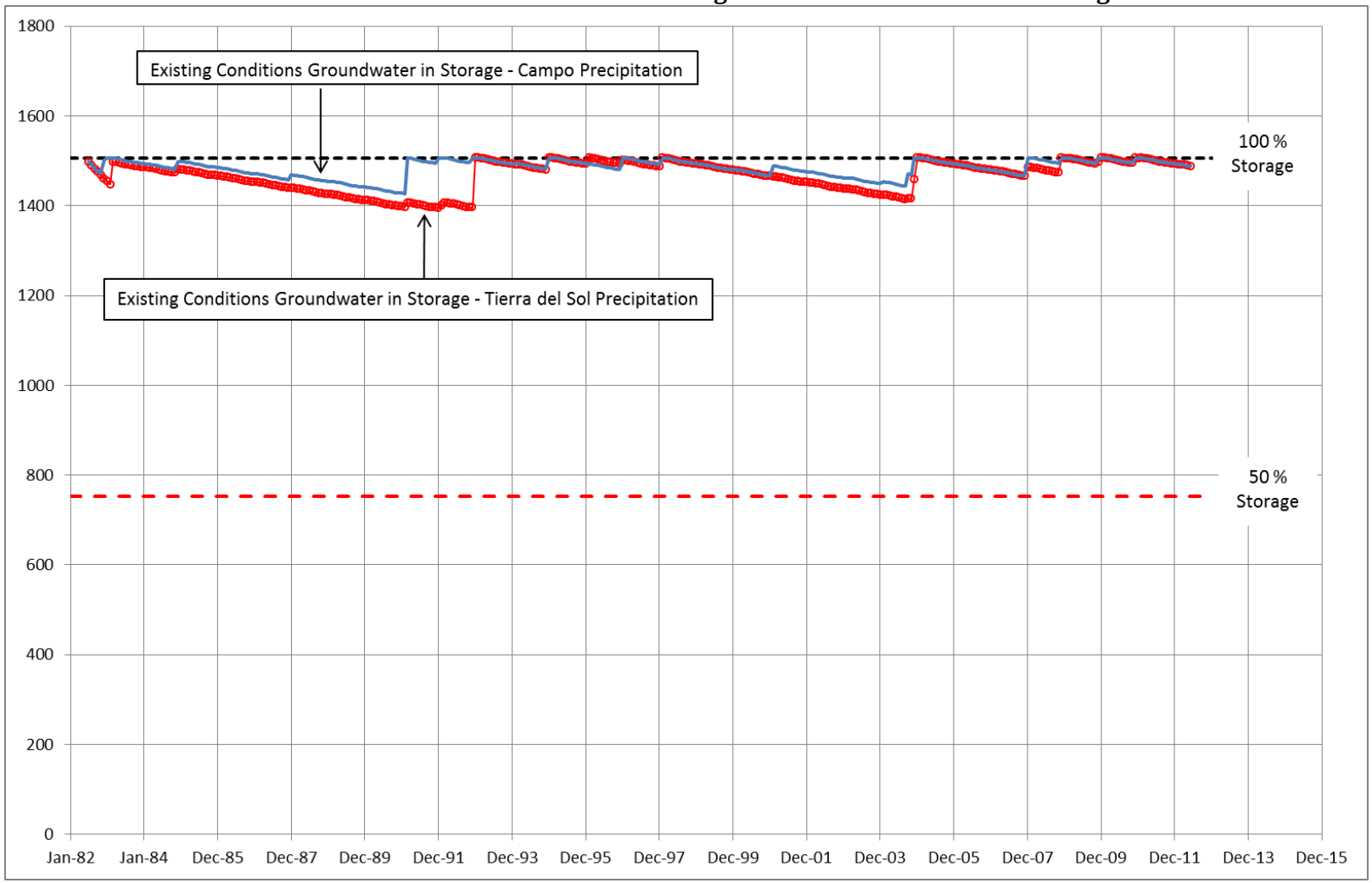

Exhibit 3-B
Scenario 2 - Well 6a/6b Existing and Project Demand Groundwater in Storage

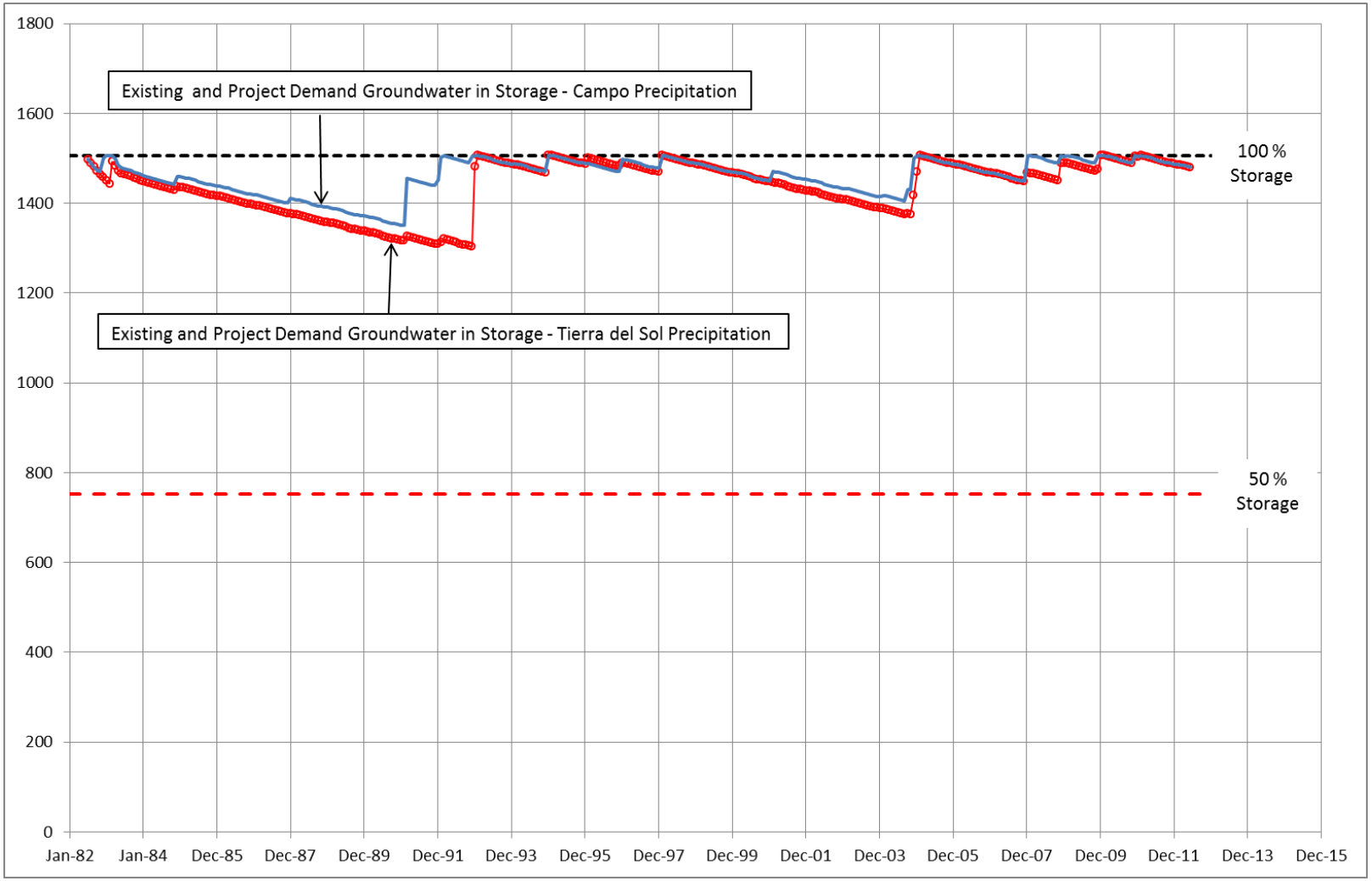

Exhibit 3-C

Scenario 3— Wells 6a/6b Existing and Proposed Project Conditions with RAR Campground, and Full General Plan Build-out

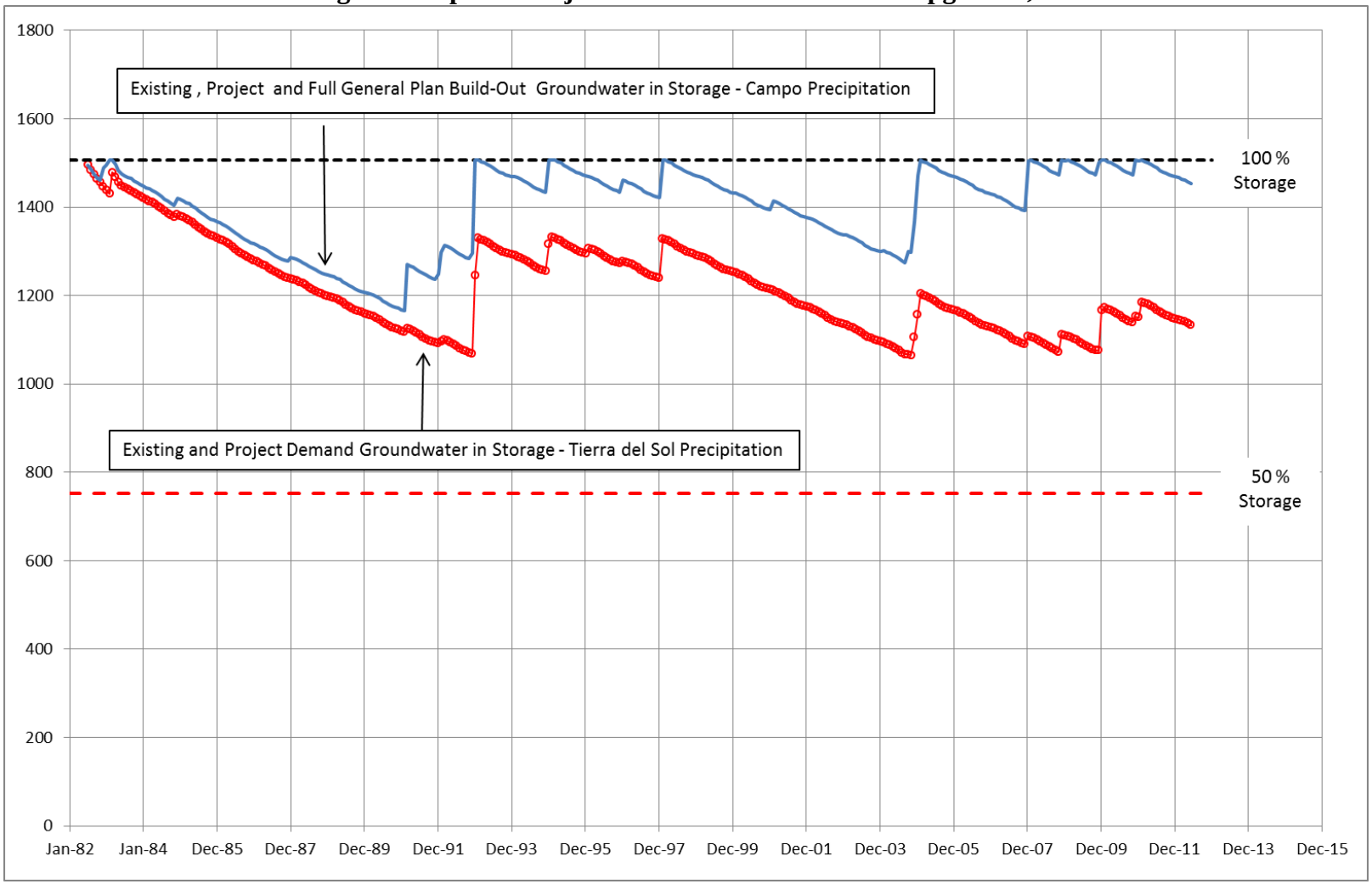

Exhibit 3-D
Scenario 1—Well 8 Existing Demand Groundwater in Storage

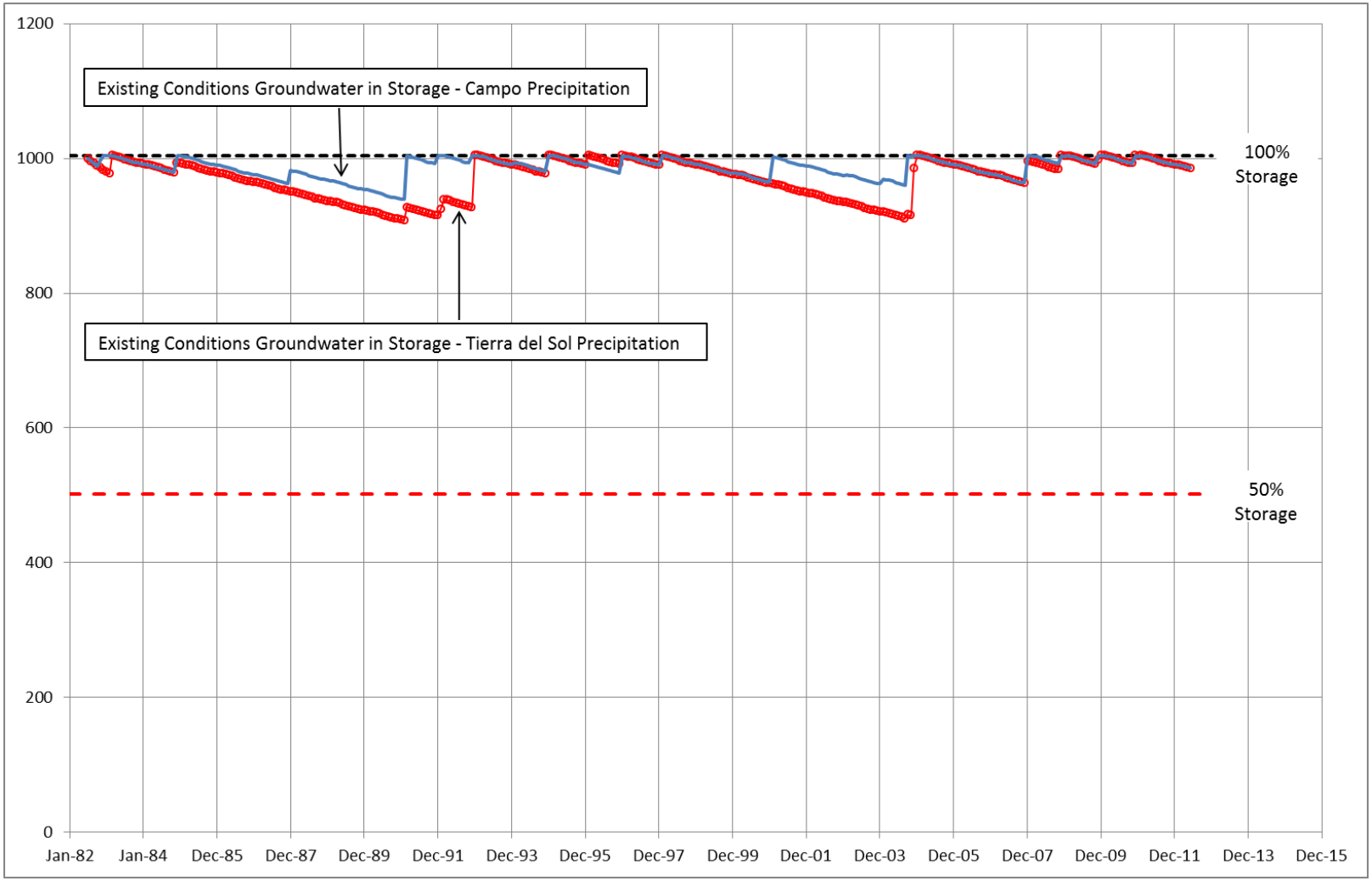

Exhibit 3-E
Scenario 2 - Well 8 Existing and Project Demand Groundwater in Storage

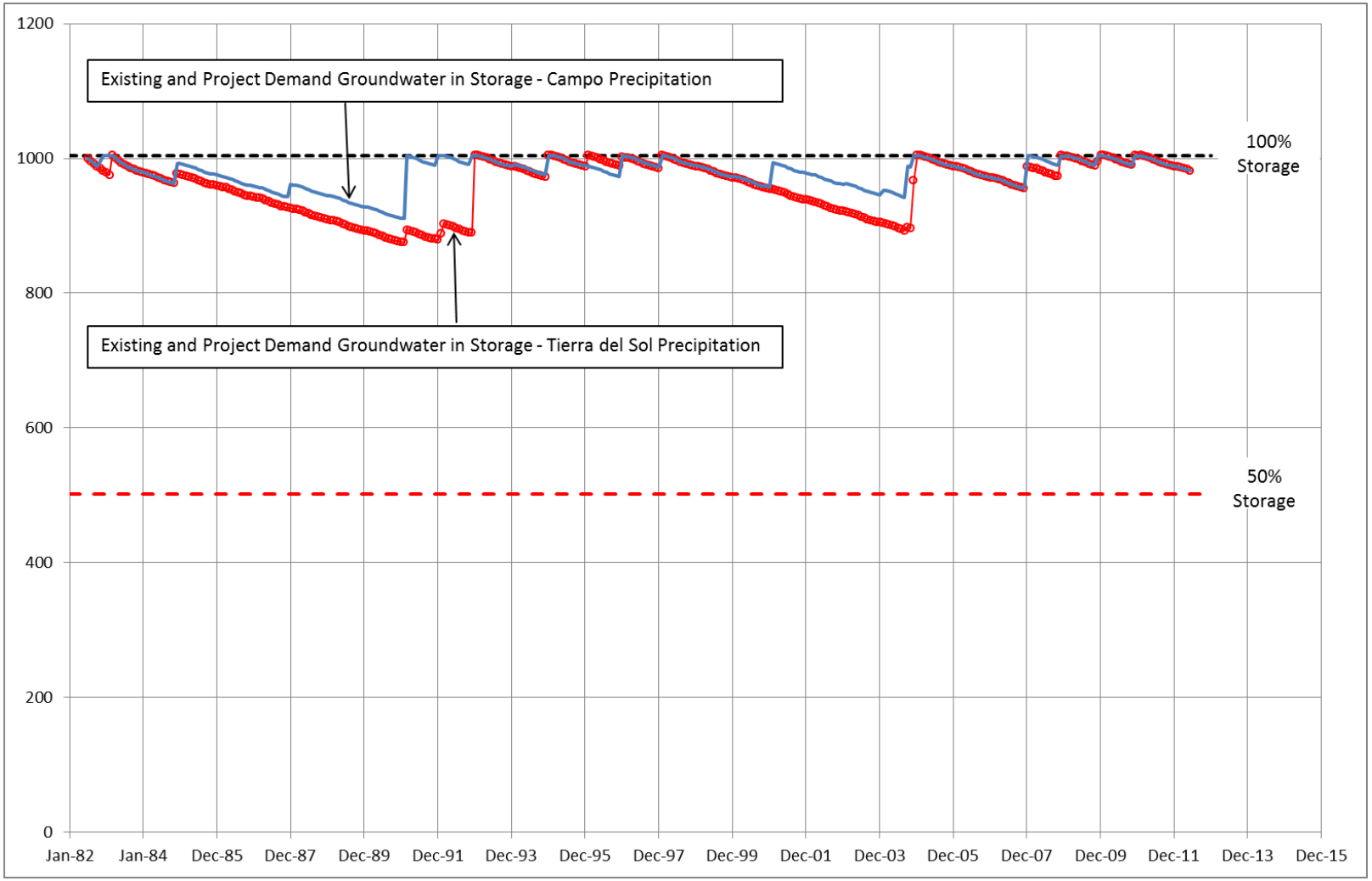

Exhibit 3-F

Scenario 3— Well 8 Existing and Proposed Project Conditions with Rough Acres Ranch Campground, Tule Wind Project, and Full General Plan Build-out

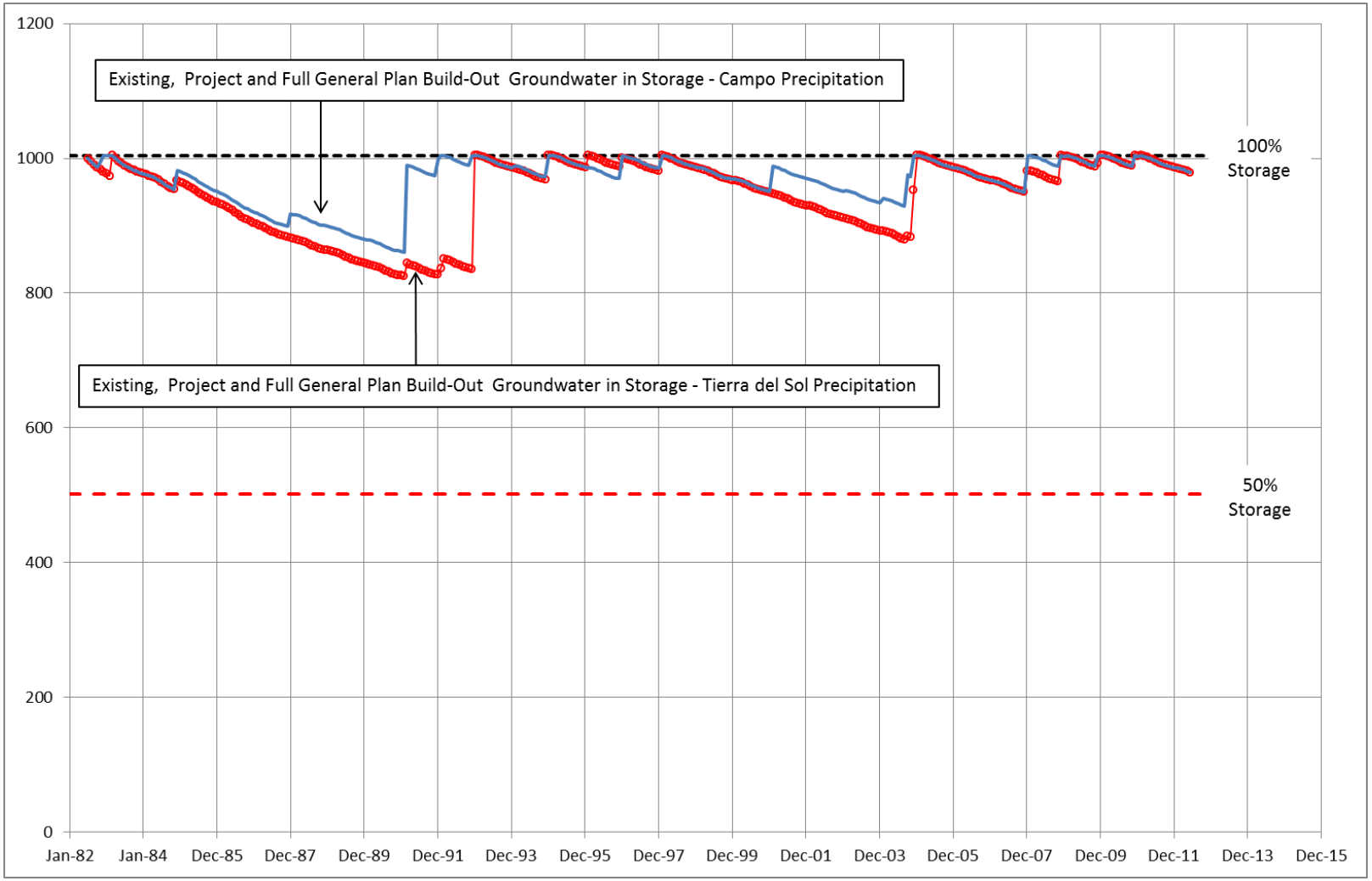

3.1.4 Mitigation Measures and Design Considerations

Because actual conditions during groundwater extraction for the Project may vary from the above analysis, a Groundwater Monitoring and Mitigation Plan (GMMP) will be prepared to ensure that pumping does not unduly impact existing well users. The GMMP will include monitoring the duration and rate of pumping in order to verify the total volume of groundwater removed, and water level monitoring from the pumping well, on-site wells, and off-site wells. A threshold for water level declines in monitoring wells will be developed including mitigation measures such as reduced pumping or a shutdown of pumping until water levels are able to rebound above the established threshold levels.

3.1.5 Conclusions

The proposed Project is determined to have a less-than-significant impact to groundwater storage, as defined by the County guidelines.

3.2 Well Testing

3.2.1 Guidelines for Determination of Significance

3.2.1.1 Well Interference in Fractured Rock

The following significant impact requirement is set forth in the County of San Diego Guidelines (2007):

As an initial screening tool, off-site well interference will be considered a significant impact if after a five year projection of drawdown, the results indicate a decrease in water level of 20 feet or more in the off-site wells. If site-specific data indicate water bearing fractures exist which substantiate an interval of more than 400 feet between the static water level in each off-site well and the deepest major water bearing fracture in the well(s), a decrease in saturated thickness of 5% or more in the off-site wells would be considered a significant impact.

According to the County Groundwater Geologist, who was the primary author of the County of San Diego Guidelines, the intent of the above guideline was to cover projects that have continual ongoing water uses that remain static over time. Such projects have, historically comprised the majority of the groundwater dependent projects processed by the County. In recent years, alternative energy projects have proposed producing a relatively large amount of water during the construction portion of the project, which could potentially cause direct well interference impacts from the water demand in these short periods. Therefore, to

evaluate potential impacts from short-term pumping of groundwater, the County Groundwater Geologist has requested that in addition to the 5 year projection of drawdown, that a short-term 60-day and 1 year drawdown analysis to evaluate the highest rate of pumping for this Project be provided. These analyses evaluate the construction demand from both the Tule Wind Farm project (Major Use Permit P09-019), the Rough Acres Ranch project (Major Use Permit P12-021) and this Project.

The nearest residential well is located on APN 611-091-07. The exact location of this well is unknown but the property line is located approximately 1,742 feet from Wells 6a and 6b. The Walker residential well is located approximately 2,700 feet northwest of Wells 6a and 6b. The closest property line is 439 feet south of the pumping wells, and is shared with a non-residential, undeveloped parcel. Table 3-11 lists identified wells and County well permits located within half-mile of Wells 6a and 6b.

Table 3-11
Wells 6a/6b Well Users within 0.5 Mile Radius

Well Number	APN	Use	Distance from Wells 6a/6b
Old Ag Well	611-090-02 (RAR Well)	Agriculture	1,571
Well 9	611-090-02 (RAR Well)	Agriculture	2,262
Walker Well	611-090-19	Domestic	2,700
Off-site Confidential Wells[b]			
17532		Agriculture	439[a]
11104		Domestic	1,742[a]
9119		Agriculture	2,326[a]
10107		Agriculture	2,421[a]
11106		Domestic	2,429[a]

[a] Reported distance is to property line as the exact well location is unknown.
[b] Assessor parcel numbers are redacted for confidential well logs.

The nearest off-site well to the pumping well, Well 8, is the McCain Conservation Camp Well, located approximately 1,800 feet southeast of Well 8 (GLA 2012a). Table 3-12 lists identified wells located within half-mile of Well 8.

Table 3-12
Well 8 Well Users within 0.5 Mile Radius

Well Number	APN	Use	Distance from Well 8
McCain Conservation Camp Well	611-100-06	Government/Potable	1,800

The total groundwater production demand supplied from Wells 6a and 6b for the Project is estimated at 32.7 acre-feet over the first year for construction and 6.0 afy thereafter for operation over a 30 year project life. The groundwater demand for construction of the Tule Wind Project, assumed to occur immediately prior to construction of the Rugged Project, is estimated to be 56 acre-feet. The existing water demand from Well 6a for Rough Acres Ranch O&M and Tule O&M of 6,600 gpd (7.4 afy) and 2,500 gpd (2.8 afy), respectively and 3,125 gpd (3.5 afy) for residential use is included in the well interference analysis. Thus, the total Wells 6a and 6b proposed water demand is 103.3 acre-feet at the end of construction of the Project and 1,180.7 acre-feet over the life of the Project as indicated in Table 3-13.

Table 3-13
Wells 6a/6b Project Water Demand

Project Activity	Water Demand (acre-feet)	Time	Water Demand Amortized Over Timeframe (gpm)	Total Water Demand Over Timeframe (acre-feet)
Peak Construction Demand	26.5	60 days	100 (60 days)	26.5 (60 days)
Construction	32.7[a] + 56[b] + 14[c] + 0.61[d] = 103.3	1 year	64 (1 year)	103.3 (1 year)
Construction and 4 years O&M	103.3 + (37.15[e] x 4) = 251.9	5 years	31.2 (5 years)	251.9 (5 years)
Construction and 29 years O&M	103.3 + (37.15[e] x 29) = 1,180.7	30 years	24.4 (30 years)	1,180.7 (30 years)

[a] Construction water demand for Rugged Project.
[b] Construction water demand for Tule Project.
[c] Existing demand of 6,600 gpd for Rough Acres Ranch O&M, 2,500 gpd for Tule O&M, and 3,125 gpd for residential use.
[d] Construction water demand for Phases I and II Rough Acres Ranch Campground Project.
[e] Annual O&M of 37.15 AF = 13.75 (existing condition see Table 3-3) + 6 O&M Rugged Project +17.4 Future O&M Rough Acres Ranch

Based on the Hantush solution, well interference as a result of peak Project well production (occurs during first 60 days of construction) results in a drawdown in the aquifer of 7.1 feet at 439 feet from pumping Wells 6a and 6b. At the end of Project construction (Year 1), drawdown at the nearest residential well property line located approximately 1,742 feet from Wells 6a and 6b is projected at 4.6 feet. After 5 years, which includes 1 year of project construction and 4 years of operation, drawdown at nearest residential well property line is projected at 2.6 feet (Table 3-20).

The total groundwater production demand supplied from Well 8 for the Project is estimated at 12 acre-feet over the first year for construction and 8.7 afy thereafter for operation over a 30 year project life. The groundwater demand for construction of the Tule Wind Project, assumed to occur immediately prior to construction of the Rugged Project, is estimated to be 20 acre-feet. The future use of Well 8 for the Rough Acres Ranch Campground Project is estimated at 6.5 afy. Currently, there is no existing use of Well 8. The total Well 8 proposed Project water demand is 472.8 acre-feet over the life of the project as indicated in Table 3-14.

Table 3-14
Well 8 Project Pumping Demand

Project Activity	Water Demand (acre-feet)	Time	Water Demand Amortized Over Timeframe (gpm)	Total Water Demand Over Timeframe (acre-feet)
Peak Construction Demand	6.3 (60 days)	60 days	23.8 (60 days)	6.3 (60 days)
Construction	12[a] + 20[b] = 32	1 year	19.8 (1 year)	32 (1 year)
Construction and 4 years O&M	32 + (8.7[c] + 6.5[d]) x 4 = 92.8	5 years	11.5 (5 years)	92.8 (5 years)
Construction and 29 years O&M	32 + (8.7 + 6.5) x 29 = 472.8	30 years	9.8 (30 years)	472.8 (30 years)

[a] Construction water demand for Rugged Project.
[b] Construction water demand for Tule Project.
[c] O&M for Rugged Project
[d] O&M for Rough Acres Ranch

Based on the Hantush solution, well interference as a result of peak Project well production (occurs during first 60 days of construction) results in a drawdown in the aquifer of 2.7 feet at 1,800 feet from pumping Well 8. At the end of Project construction (Year 1), drawdown at the nearest production well (McCain Conservation Camp Well) located approximately 1,800 feet from Well 8 is projected at 4.1 feet. After 5 years, which includes 1 year of project construction and 4 years of operation, drawdown at the McCain Conservation Well is projected at 3.5 feet (Table 3-24).

Therefore, well interference from groundwater production at Wells 6a, 6b and Well 8 is not predicted to exceed the County threshold of significance: a decrease in water level of 20 feet or more in the off-site wells after a 5-year projection of drawdown. This is considered a less-than-significant impact based on County of San Diego well interference threshold.

3.2.1.2 Groundwater Dependent Habitat

The County's Guideline 4.2.C from the County's Biological Guidelines for Determining Significance defines the following threshold for determining a significant impact to riparian habitat or a sensitive natural community:

> The project would draw down the groundwater table to the detriment of groundwater-dependent habitat, typically a drop of 3 feet or more from historical low groundwater levels.[4]

[4] The historical low groundwater levels in the vicinity of the Project site are unknown. Historical water level hydrographs compliled for the Boulevard Planning Group – Manzinita indicate up to 20 feet of water level decline in one well during the period of measurement from 1993 to 2008 (Fiugre 2-33; County of San Diego 2009).

Potential groundwater-dependent vegetation communities occurring on and near the Project are depicted in Figure 11. There are seven identified vegetation communities identified on the Project that may potentially depend on groundwater. These vegetation types include: alkali meadow, big sagebrush scrub, coast live oak woodland, mixed oak woodland, tamarisk scrub, disturbed alkali meadow and disturbed mulefat scrub.

The alkali meadow and disturbed alkali meadow vegetation is typically dependent on surface water with a shallow root system. Species within the alkali meadow have concentrated root masses within 16 inches of ground surface, but some of the phreatophytes within the project boundary, e.g. *Distichlis spicata*, have been documented as having roots extending deeper than 28 inches (Hauser 2006) and establishing in areas where the water table was 12 feet bgs (Robinson 1958). *Juncus mexicanus* dominates the alkali meadows within the project vicinity and is a rhizomatous species with a minimum root depth of 8 inches (NRCS Plant Database 2012). A study of the related *Juncus balticus* has shown a range in rooting depths from near surface (rhizomes) to 20 inches deep (larger roots) in unique cases (Hauser, 2005).

***Artemisia tridentata* (big sagebrush scrub)** is not considered a phreatophyte, but the deep-rooted systems of the *Artemisia tridentata* can access groundwater in semiarid regions with limited moisture in the shallow soil horizons (Tiley 2012).

***Quercus agrifolia* (coast live oak) and mixed oak woodland vegetation** is a native drought resistant evergreen tree with a root system that consists of a deep taproot with several main roots that may tap groundwater if present within approximately 36 feet of the soil surface (Robinson 1958; Canadell 1996; Steinberg 2002).

***Tamarix ramosissima* (tamarisk scrub)** is a deep-rooted phreatophyte that has been documented as accessing water at depths from 33 feet to nearly 100 feet below ground surface (Hatler and Hart 2009; Horton 1977; Robinson 1958). Tamarisk roots (species unknown) penetrating to a depth of 30 meters (nearly 100 feet) were observed in excavations for the Suez Canal (Robinson 1958).

***Baccharis salicifolia* (mulefat)** is phreatophyte shrub that requires groundwater levels within 12 inches from the ground surface to establish (NRCS Plant Database 2012), and has been documented for having roots extend to 12 feet below ground surface (Robinson 1958).

Based on the vegetation mapped near Wells 6a and 6b, only the coast live oak woodland and tamarisk scrub communities can likely access water from the alluvial aquifer. The other vegetation communities have shallow root systems and are dependent on surface water or perched groundwater above the water table of the alluvial aquifer. The nearest coast live oak

woodland and tamarisk scrub are located 447 feet and 700 feet, respectively from Wells 6a and 6b. Based on the Cooper-Jacob approximation of the Theis non-equilibrium flow equation analysis, at the end of Project construction, drawdown in the aquifer is 5.6 feet and 5.4 feet at distances 447 feet and 700 feet from Wells 6a and 6b. After 5 years, which includes 1 year of project construction and 4 years of operation, drawdown in the aquifer is 3.2 feet and 2.9 feet at distances of 447 feet and 700 feet from Wells 6a and 6b (Table 3-20). Summing the current average depth to water of 14 feet bgs and the additional 5.6 feet of Project drawdown, the projected water table may be as low as 19.6 feet bgs at the nearest coast live oak woodland. For the tamarisk scrub, the predicted drawdown could be as much as 5.4 feet based on the projected drawdown analysis performed in Section 3.2.2.2. Summing the current average depth to water of 14 feet bgs and the additional 5.4 feet of Project drawdown, the projected water table may be as low as 19.4 feet bgs for the tamarisk scrub. This analysis assumes that the drawdown in the fractured rock aquifer results in equal drawdown in the alluvial aquifer. As discussed in Section 3.2.2.2, drawdown in the alluvial aquifer is estimated to be less than drawdown in the fractured rock aquifer.

The historical low groundwater level in the vicinity of the oak woodland and tamarisk scrub is not known over the period corresponding to the lifespan of the vegetation. This lack of historical water level data precludes determination of a water level threshold 3 feet below the historical low. Therefore, routine biological monitoring and aquifer water level monitoring for the duration of the 1 year Project construction period will serve as a means to continually assess health of the groundwater dependent habitat as described in detail in the GMMP.

Big sagebrush scrub is the only potentially groundwater dependent habitat mapped near Well 8. Big sagebrush scrub requires groundwater to be present in shallow soil horizons and therefore is dependent on surface water or perched groundwater. The alluvial water table near Well 8 is currently at 16 feet bgs. Thus, the roots of the big sagebrush scrub do not intercept the alluvial aquifer and no impact to the big sagebrush scrub is expected.

3.2.2 Well Testing / Methodology

The following sections (3.2.2.1 and 3.2.2.2) describe the procedures followed during the aquifer testing at Wells 6a and 6b, and Well 8. Wells 6a and 6b are located in the western portion of the Project site (Figure 10). Well 8 is located on a separate parcel which constitutes the eastern portion of the Project site (Figure 10).

3.2.2.1 Wells 6a and 6b 72 Hour Constant Rate Test Description

Well 6b was installed on August 28, 2012, approximately 75 feet east of Wells 6 and 6a, and was drilled to a total depth of 680 feet. The driller's log indicates that the borehole collapsed to a total

depth of 480 feet. A submersible pump and motor were installed to a depth of approximately 440 feet below top of casing (btoc). A 0.75-inch PVC sounding tube was installed to a depth of 438 feet btoc. Well 6a was drilled to a depth of 420 feet bgs and completed to a depth of 385 feet bgs in February, 2010. Well 6a is fitted with a submersible pump which is used to provide the ranch with water for irrigation and potable supply.

Dudek performed a 12 hour step test at Well 6b on December 20, 2012 from 9:15 to 21:25 (Figure 22). The purpose of this test was to establish an optimal pumping rate for the 72 hour aquifer test. A 72 hour aquifer test was performed by pumping Wells 6a and 6b simultaneously, beginning January 8, 2013, at 12:00 and ending on January 11, 2013, at 12:09. The 72 hour aquifer test was performed to determine the feasibility of groundwater use for on-site construction and operational water supply and to characterize the hydraulic properties of the well. Tables 3-15 through 3-18 summarize the simplified lithology and completion materials of Wells 6a and 6b.

Water quality samples were collected on January 10, 2013, at 9:00. The results of the water quality analysis are described in detail in Section 4.2.2.

Table 3-15
Well 6a Simplified Lithologic Log

Depth (Feet, bgs)	Description
0–70	Soft, Sandy, Rocks (Interpreted as **Alluvium**)
70-87	Harder, Cracks (Interpreted as **DG**)
87-420	Black, White and Orange Rock (Interpreted as **Tonalite**)

Table 3-16
Well 6b Simplified Lithologic Log

Depth (Feet, bgs)	Description
0-65	Sand, Rocks, Soft (Interpreted as **Alluvium**)
65-198	Rock, Loose Rock (Interpreted as **DG**)
198-680	Rock, Orange, White and Soft, Loose Rocks, Caved In (Interpreted as **Tonalite**)

Table 3-17
Well 6a Completion Details

Depth (Feet, bgs)	Borehole Diameter (Inches)	Casing and Materials
0–75	12	6.625-inch, 0.188-inch wall Steel Casing
75-385	6.5	4-inch PVC Liner (CL200)
0-50	12	Annular Cement Seal
50-75	12	Annular Bentonite Seal
75-385	6.5	Annular Filter Pack (Pea Gravel)

Table 3-18
Well 6b Completion Details

Depth (Feet, bgs)	Borehole Diameter (Inches)	Casing and Materials
0–16	12	12-inch, 0.188-inch wall Steel Casing
16-67	10	10-inch, 0.188-inch wall Steel Casing
67-480	6	6-inch PVC Liner (CL200)
0–16	12	Annular Bentonite Seal
16-67	10	Annular Cement Seal
67-480	6	Annular Filter Pack (Pea Gravel)

An In-Situ, Inc. (In-Situ) Level Troll 700 pressure transducer was installed 433 feet btoc in Well 6b on November 28, 2012. A pressure transducer was not installed in Well 6a due to limited surface completion access. Manual measurements were collected from Well 6a prior to, during, and after the 72 hour aquifer test. A Solinst Barologger was stored in the Well 6 pump house and used to measure barometric pressure prior to, during, and after the 12 hour and 72 hour tests. The pressure transducer data collected in the pumping well and observation wells were corrected using this barometric data. Manual water level measurements were recorded prior to the test and at the start of the test (Appendix D). Flow and total gallons pumped were measured at Wells 6a and 6b using in-line flow meters equipped with a flow totalizer.

Pressure transducers were installed in on-site Wells 6, 8, 8a, 9, and the Old Ag Well, and off-site Wells 1, 2, and 3 in order to quantify the effects, if any, of the drawdown induced by the aquifer test. Automatic water level readings were recorded prior to, during, and after the pump test by the pressure transducers installed in the wells. Multiple manual water level measurements were obtained in the observation wells when possible, including at the time of transducer installation and at time of data downloads from the pressure transducer. Drawdown during the combined Wells 6a and 6b 72 hour constant rate test was only observed in Well 6.

The static water level in Well 6a and Well 6b prior to the start of the 72 hour test was measured at 16.18 feet btoc and 14.70 feet btoc, respectively. The 72 hour constant rate aquifer test commenced on January 8, 2013, at 12:00. Well 6a was pumped at an average flow rate of 49 gpm over the duration of the test. The total volume of water pumped over the 72 hour period of the test from Well 6a was 210,441 gallons. Well 6b was pumped at an average flow rate of 39 gpm over the duration of the test. The total volume of water pumped over the 72 hour period of the test from Well 6b was 167,066 gallons. Thus a combined total of 377,507 gallons was pumped during the Wells 6a and 6b 72 hour constant rate aquifer test. The pumped water was discharged to a stock pond located approximately 1,350 feet northeast of Wells 6a and 6b.

3.2.2.2 Wells 6a and 6b 72 Hour Constant Rate Test Analysis

After approximately 72 hours of pumping, the maximum drawdown observed was 35.98 feet in Well 6a, 139.6 feet in Well 6b (pumping wells) and 8.29 feet in the nearest observation well, Well 6. The results of the Wells 6a and 6b 72 hour aquifer test are presented graphically in Figures 22 through 27. Aquifer transmissivity (the rate at which water flows through a vertical strip of the aquifer 1-foot wide and extending through the full saturated thickness, under a hydraulic gradient of 1 or 100%) is calculated using the Cooper–Jacob approximation to the Theis equation (Cooper and Jacob 1953) as follows:

$$\mathbf{T = \frac{2.303\ Q}{4\ \pi\ \Delta s}}$$

Where:

T = transmissivity (feet^2/day) [multiply by 7.48 to get units of gpd/foot]
Q = average pumping rate (feet^3/day) [multiply gpm by 192.51]
π = pi (3.14)
Δs = difference in drawdown over one log cycle (feet)

The transmissivity (T) calculated using the data collected from Well 6b is 105.8 feet^2/day or 791.7 gpd/ft (Figure 25). The transmissivity calculated using the data collected from Well 6 is 1,005 feet^2/day or 7,517 gpd/ft (Figure 26).

Additionally, the aquifer properties were estimated using the computer program Aqtsolv Pro, version 4.50 (Aqtsolv). The aquifer properties were estimated using the time-drawdown data from the observation well, Well 6. The center of pumping in relation to Well 6 was calculated and the pumping rates from Wells 6a and 6b were summed, providing a combined rate of 88 gpm. The transmissivity values obtained through the Aqtsolv modeling software ranged from 756 feet^2/day to 1,255 feet^2/day (5653 to 9,388 in gpd/ft). The transmissivity estimated from Well 6 that best fit the data is 931.1 feet^2/day or 6,965 gpd/ft using the Theis Recovery solution

with a sum of squares of 0.056. Table 3-19 shows the range of aquifer parameters and residual statistics obtained from the Aqtsolv modeling.

Table 3-19
Well 6 Range of Transmissivity Values

Solution Method	Parameter Estimates			Residual Statistics
	Transmissivity (feet²/day)	*Conductivity (feet/day)*	*Storativity*	*Sum of Squares (feet²)*
Theis	1,044.3	NA	0.00127	2,620
Theis Recovery	931.1	1.86	NA	0.056
Cooper–Jacob	1,255.1	2.51	0.00055	28.78
Hantush Leaky Aquifer	756	1.512	0.001192	14.12
Average Value	**996.6**	**1.96**	**0.00100**	

The aquifer coefficient of storage (also called storativity) is the volume of water released from storage per unit decline in hydraulic head in the aquifer per unit area of the aquifer. Due to well losses and inefficiency of the pumping well, an observation well is required to calculate the coefficient of storage. The coefficient of storage is also estimated using the Copper-Jacob approximation to the Theis equation (Cooper-Jacob 1946) as follows:

$$S = 2.25Tt_o/r^2$$

Where:

S = Coefficient of Storage (dimensionless)
T = transmissivity (feet^2/day) = 1,005 feet^2/day
t_o = intercept with x-axis, time (days) = 0.0010 days
r = distance to observation well (feet) = 43 feet

The coefficient of storage (S) calculated from data obtained in the observation well (Well 6) is 0.0012 (Figure 26). The Cooper-Jacob method was verified by validating that dimensionless time (u) is sufficiently small (u <0.05) using the equation as follows:

$$u = r^2S/4Tt$$

Where:

u = time (dimensionless)
r = distance to center of pumping (feet) = 43 feet
S = Coefficient of Storage (dimensionless)
T = transmissivity (feet^2/day) = 954 feet^2/day
t = time since pumping started

Values for the constants T and S were calculated from the observation well (Well 6) data collected during the Wells 6a and 6b 72 hour constant rate test. During a constant rate aquifer test, drawdown data plot on a straight line except at large values of u, or small values of 1/u. At values of u less than about 0.05, the Cooper-Jacob approximation is valid (Driscoll, 2003). For the 72 hour constant rate test, a sufficiently small value of u was assumed and used to solve for time since pumping started (t) (Figures 26). The calculated value of t is 16 minutes, which is less than or equal to the data used for the Cooper-Jacob approximation, validating the analysis.

Projected drawdown to occur in pumping well, Well 6b after 1 and 5 years of pumping at a combined rate of rate of 88 gpm in Wells 6a and 6b is predicted by forward forecasting using the Cooper-Jacob straight-line method to 1 year (525,949 minutes) and 5 years (2,628,000 minutes). The predicted drawdown at 1 and 5 years is 170 feet and 180 feet, respectively (Figure 25).

The Hantush leaky aquifer curve fitting method takes into account leakage from an adjacent aquifer through and aquitard with storage (Kruseman 1991). This best describes the situation at the site where alluvium and decomposed granite residuum overly the fractured rock aquifer tapped by Wells 6a and 6b. Both wells have conductor casings and blank casing with cement annular seals that isolate the wells from the alluvium. The potential drawdown near the center of pumping between Wells 6a and 6b and at distances listed in Table 3-20 were estimated using the Hantush solution as follows:

$$s = \frac{Q}{4\pi T} W(u,\beta)$$

Where: and

$$u = \frac{r^2 S}{4Tt} \qquad \beta = r\,(K'S'/TB'S)^{0.5}$$

The Hantush leaky aquifer curve fitting method fit the observed drawdown better than the Theis curve. The sum of squared residuals was 14 feet squared versus 2,620 feet squared for Theis. The best fit Hantush curve was not dramatically different from the Theis curve indicating a small amount of leakage to the pumped aquifer (the fractured granite) from the overlying alluvium and decomposed granite residuum. The transmissivity calculated from Well 6 of 756 feet^2/day using the Hantush leaky aquifer curve fitting method was used for the drawdown calculations.

Table 3-20
Wells 6a/6b Drawdown Calculations (Hantush)

Distance from Pumping Center (feet)	Projected Drawdown after 60 days of Pumping[a] (feet)	Projected Drawdown after 1 year of Pumping[b] (feet)	Projected Drawdown after Five Years of Pumping[c] (feet)
50	12.0	9.0	5.1
100	10.5	8.2	4.5
250	8.5	6.9	3.8
439	7.5	6.0	3.3
447	7.5	5.6	3.3
500	7.3	5.6	3.3
700	6.3	5.4	3.2
750	6.3	5.3	3.1
1,000	5.7	5.0	2.9
1,742	4.3	4.6	2.6
2,640	3.7	3.4	2.3
5,280	1.8	2.6	1.8

[a] Assumes constant pumping (24 hours per day for 60 days) at a production rate of 100 gpm.
[b] Assumes constant pumping (24 hours per day 365 days per year) at production rate of 64 gpm.
[c] Assumes constant pumping (24 hours per day 365 days per year) at production rate of 31.2 gpm.

Pumping rates for the 60 day, 1 and 5 year drawdown calculations are 100, 64 and 31.2 gpm respectively. The 1 and 5 year rates are based on the existing and construction demands from the wells for the first year, followed by the operational demands for years 2-5. The demands are amortized over the period analyzed. Drawdown in the fractured rock aquifer 50 feet from the center of pumping of Wells 6a and 6b at a constant rate is estimated to be 12.0 feet after 60 days, 9.0 feet after 1 year, and 5.1 feet after 5 years. Estimated drawdown at 2,640 feet from the center of pumping is 3.7 feet after 60 days, 3.4 feet after 1 year and 2.3 feet after 5 years. Although this methodology does not allow one to predict drawdown in the overlying alluvial aquifer due to leakage through the residuum, it will be much less than the drawdown in the pumped fractured rock aquifer. Thus, the saturated alluvium (approximately 50 feet) at Wells 6a and 6b is unlikely to be dewatered as a result of Project groundwater extraction.

The nearest residential well is located on APN 611-091-07. The exact location of this well is unknown but the property line is located approximately 1,742 feet from Wells 6a and 6b. The Walker residential well is located approximately 2,700 feet northwest of Wells 6a and 6b. The closest property line is 439 feet south of the pumping wells, and is shared with a non-residential, undeveloped parcel. Drawdown at the nearest property line (439 feet south) as a result of Project pumping from Wells 6a and 6b after 5 years is predicted to be 3.2 feet. As the nearest property line borders an undeveloped parcel, well interference with the parcel would only be applicable at full general plan buildout (i.e. the parcel is developed). Drawdown at the nearest property line with a residential well (1,742 feet northwest) as a result of Project pumping from

Wells 6a and 6b after 5 years is predicted to be 2.3 feet as indicated in Table 3-20. This would be considered to be a less than significant impact based on County of San Diego the well interference threshold listed Section 1.3.

Recovery data were evaluated using the plot of residual drawdown versus time since pumping started divided by time since pumping stopped (t/t') to assess impacts to storage from pumping (Figure 27). At t/t' equals to 1 (infinite time), a residual drawdown would indicate permanent dewatering or incomplete dewatering due to limited extent of the aquifer. The projected residual drawdown at infinite time is negative 0.5 feet compared to the static water level prior to well testing.

3.2.2.3 Well 8 72 Hour Constant Rate Test Description

Well 8 was originally drilled to a depth of 970 feet bgs, however the borehole collapsed to a depth of 381 feet. Recently, Well 8 was re-drilled to a depth of approximately 500 feet bgs. A 4-inch PVC liner was installed to an unknown depth inside the existing 6 inch steel conductor casing, which was installed to a depth of 226 feet bgs when the well was initially drilled. On December 27, 2012, Dudek measured a total depth of 376 feet bgs in Well 8. A submersible pump and a 7.5 horsepower Franklin Electric motor was installed to a depth of 252 feet bgs. Well 8 was pumped continuously for 4 hours by Bob Walker of Rough Acres Ranch at decreasing pumping rates pumping rates (63 gpm during the 1st hour, 47 gpm during the 2nd hour, 40 gpm during the 3rd hour and 37 gpm during the 4th hour) in September 2012. No water level measurements were taken during this test.

On January 3, 2013 Dudek performed a 4 hour constant rate test. The purpose of this test was to determine if Well 8 could sustain a pumping rate of 30 gpm for the 72 hour aquifer test. The pumping rate was 30 gpm for approximately 2 hours, after which the flow rate dropped to 18 gpm and the water level began to slowly recover. Observed drawdown in Well 8 over the first 2 hours was 114 feet. After the 4 hour test, it was discovered that the Sensus flow meter which was installed in-line with the discharge manifold had become filled with coarse, sand-sized material produced from the well. In order to maintain a constant flow rate during the 72 hour test, a Lakos sand-separator was installed in-line with the discharge manifold before the Sensus flow meter.

The 72 hour aquifer test was performed at Well 8 beginning January 16, 2013, at 11:52 and ending on January 19, 2013, at 11:58. Water quality samples were collected on January 18, 2013, at 11:45. The results of the water quality analysis are described in detail in Section 4.2.2. The 72 hour aquifer test was performed to determine the feasibility of groundwater use for on-site construction and operational water supply and to characterize the hydraulic properties of the well. Tables 3-21 and 3-22 summarize the simplified lithology and completion materials of Well 8.

Table 3-21
Well 8 Simplified Lithologic Log

Depth (Feet, bgs)	Description
0–12	Slope Wash, Sandy, Brown Color (Interpreted as **Alluvium**)
12-310	Weathered and Broken Granitic Rock (Interpreted as **DG**)
310-970	Granitic Rock, Fractured Granitic Rock, Large Quartz Crystals (Interpreted as **Tonalite**)

Table 3-22
Well 8 Completion Details

Depth (Feet, bgs)	Borehole Diameter (Inches)	Casing and Materials
0–226	10	6-inch I.D. by 0.188-inch wall Steel Casing
Unknown	10	4-inch PVC Liner
0–50	10	Annular Cement Seal
50-226	10	Annular Filter Pack (Not Specified)

Prior to the 4 hour test, a Solinst Gold F-300 Level Logger pressure transducer was installed 249 feet btoc on December 27, 2012. A Solinst Barologger was stored in the Well 6 pump house and measured barometric pressure before, during, and after the 4 hour and 72 hour tests. The pressure transducer data collected in the pumping well and observation wells were corrected using this barometric data. Manual water level measurements were recorded prior to the test and at the start of the test. An obstruction was encountered at approximately 88 feet bgs and manual measurements were not recorded below this depth (Appendix D). Flow and total gallons pumped were measured using an in-line Sensus flow meter equipped with a flow totalizer.

Pressure transducers were installed in on-site Wells 6, 8, 8a, 9, and the Old Ag Well, and off-site Wells 1, 2, and 3 in order to quantify the effects, if any, of the drawdown induced by the aquifer test. Automatic water level readings were recorded prior to, during, and after the pump test by the pressure transducers installed in the wells. Manual water level measurements were obtained in nearest observation well (Well 8a, located 286 feet east of Well 8) when possible (including at the time of transducer installation and at time of data downloads from the pressure transducer). The next closest accessible observation well is Well 1, located approximately 0.9 miles north of Well 8. Drawdown was only observed in Well 8a during the testing at Well 8.

The static water level in Well 8 prior to the start of the 72 hour test was measured at 16.3 feet btoc. The 72 hour constant rate aquifer test commenced on January 16, 2013, at 11:52. Well 8 was pumped at an average flow rate of 27 gpm over the duration of the test. The total volume of

water pumped over the 72 hour period of the test was 118,058 gallons. The pumped water was discharged via sprinkler heads to an open pasture located approximately 400 feet north of Well 8.

3.2.2.4 Well 8 72 Hour Constant Rate Test Analysis

After approximately 72 hours of pumping, the maximum drawdown observed was 194.32 feet in Well 8 (pumping well) and 6.60 feet in the observation well (Well 8a). The results of the Well 8 aquifer test are presented graphically in Figures 28 through 32. Aquifer transmissivity (the rate at which water flows through a vertical strip of the aquifer 1-foot wide and extending through the full saturated thickness, under a hydraulic gradient of 1 or 100%) is estimated using the Cooper–Jacob approximation to the Theis equation (Cooper and Jacob 1953) as follows:

$$T = \frac{2.303\,Q}{4\,\pi\,\Delta s}$$

Where:

T = transmissivity (feet^2/day) [multiply by 7.48 to get units of gpd/foot]
Q = average pumping rate (feet^3/day) [multiply gpm by 192.51]
π = pi (3.14)
Δs = difference in drawdown over one log cycle (feet)

The transmissivity (T) calculated using the data collected from Well 8 is 18.7 feet^2/day or 139.7 gpd/ft (Figure 30). The transmissivity (T) calculated using the data collected from Well 8a is 153.6 feet^2/day or 1,149.2 gpd/ft (Figure 31). Additionally, the aquifer properties were estimated using the computer program Aqtsolv Pro, version 4.50 (Aqtsolv). The data required for this modeling software included the water level in the pumping well and observation well, the rate of pumping, and elapsed time. The aquifer properties were estimated using the time-drawdown data from the observation well (Well 8a). The transmissivity values obtained through the Aqtsolv modeling software ranged from 58.6 feet^2/day to 163.3 feet^2/day (438.3 to 1,221.5 in gpd/ft). The transmissivity estimated from Well 8a that best fit the data is 163.3 feet^2/day or 1,222 gpd/ft using the Theis Recovery solution with a sum of squares of 25.99. Table 3-23 shows the range of aquifer parameters and residual statistics obtained from the Aqtsolv modeling.

Table 3-23
Well 8a Range of Transmissivity Values

Solution Method	Parameter Estimates			Residual Statistics
	Transmissivity (feet²/day)	*Conductivity (feet/day)*	*Storativity*	*Sum of Squares (feet²)*
Theis	105.3	0.2106	0.00193	2,206.7
Theis Recovery	163.3	0.327	NA	25.99
Cooper–Jacob	157.6	0.3152	0.00124	1,641.6
Hantush Leaky Aquifer	58.62	0.1172	0.00130	76.3
Average Value	**121.2**	**0.2425**	**0.00149**	

The aquifer coefficient of storage (also called storativity) is the volume of water released from storage per unit decline in hydraulic head in the aquifer per unit area of the aquifer. Due to well losses and inefficiency of the pumping well, an observation well is required to calculate the coefficient of storage. The coefficient of storage is also estimated using the Copper-Jacob approximation to the Theis equation (Cooper-Jacob 1946) as follows:

$$S = 2.25Tt_o/r^2$$

Where:

S = Coefficient of Storage (dimensionless)
T = transmissivity (feet^2/day) = 152.9 feet^2/day
t_o = intercept with x-axis, time (days) = 0.32 days
r = distance to observation well (feet) = 286 feet

The coefficient of storage (S) calculated from data obtained in the observation well (Well 8a) is 0.0014 (Figure 31). The Cooper-Jacob method was verified by validating that dimensionless time (u) is sufficiently small (u <0.05) using the equation as follows:

$$u = r^2S/4Tt$$

Where:

u = time (dimensionless)
r = distance to center of pumping (feet) = 43 feet
S = Coefficient of Storage (dimensionless)
T = transmissivity (feet^2/day) = 954 feet^2/day
t = time since pumping started

Values for the constants T and S were calculated from the observation well (Well 8a) data collected during the Well 8 72 hour constant rate test. During a constant rate aquifer test, drawdown data plot on a straight line except at large values of u, or small values of 1/u. At values of u less than about

0.05, the Cooper-Jacob approximation is valid (Driscoll, 2003). For the 72 hour constant rate test, a sufficiently small value of u was assumed and used to solve for time since pumping started (t) (Figure 26). The calculated value of t is 5,328 minutes, which is greater than the data used for the Cooper-Jacob approximation. Thus the Jacob analysis is not valid. Therefore, the transmissivity of 163.3 feet^2/day (1221.5 gpd/ft) from the Theis recovery solution and storage coefficient of 0.0013 from the Hantush leaky aquifer solution were used to estimate aquifer parameters for Well 8a. These solutions were chosen because they had the best fit, least sum of squares, in Aqtsolv (Table 3-23).

Projected drawdown in the pumping well (Well 8) after 1 and 5 years of pumping at a rate of 27 gpm was predicted by forward forecasting using the Cooper-Jacob straight-line method to 1 year (525,949 minutes) and 5 years (2,628,000 minutes). The predicted drawdown at 1 and 5 years is 310 feet and 345 feet, respectively (Figure 30). As the Project amortized pumping rate for Well 8 over a 5 year period is 11.5 gpm including 1 year of construction and 4 years of operational water demands, the projected drawdown in Well 8 is 146.9 feet after 5 years. Therefore, Well 8 will be able to sustain production over the 5 year period analyzed. Additionally, deep water producing fractures were encountered during drilling the original Well 8 borehole to a depth of 970 feet bgs in 2005. The highest yielding fracture was located at 961 feet bgs and reported to produce 40 gpm while airlifting (DWR Well Log). Due to formation collapse, Well 8 was originally installed to 226 feet. Well 8 was later redrilled (after GLA Tule Wind Project testing at 18 gpm) and completed to a total depth of 376 feet bgs. The reinstalled well sustained 27 gpm during the Dudek 72 hour well test. Fractured rock wells typically drawdown under sustained pumping at maximum rates to the highest producing fracture. As the highest producing fracture is located in Well 8 in the partially collapsed borehole below the well casing at 961 feet bgs, Well 8 production will likely be sustained until water levels drop to within 10 feet of the pump intake. If the pump intake were to be set 10 feet from the bottom of the well at 366 feet, pumping could likely be sustained until water levels drop below 356 feet in Well 8.

The Hantush leaky aquifer curve fitting method takes into account leakage from an adjacent aquifer through and aquitard with storage (Kruseman 1991). This best describes the situation at the site where alluvium and decomposed granite residuum overly the fractured rock aquifer tapped by Well 8. Well 8 has a conductor casing and blank casing with a cement annular seal that isolates the well from the alluvium. The potential drawdown in the fractured rock aquifer was estimated using the Hantush solution as follows:

$$s = \frac{Q}{4\pi T} W(u,\beta)$$

Where:

$$u = \frac{r^2 S}{4Tt}$$

and

$$\beta = r\,(K'S'/TB'S)^{0.5}$$

The Hantush solution fit the observed drawdown better than the Theis curve. The sum of squared residuals was 76 feet squared versus 2,207 feet squared for Theis. The best fit Hantush curve was not dramatically different from the Theis curve indicating a small amount of leakage to the pumped aquifer (the fractured granite) from the overlying alluvium and decomposed granite residuum.

Table 3-24
Well 8 Drawdown Calculations (Hantush)

Distance from Pumping Center (feet)	Projected Drawdown after 60 days of Pumping[a] (feet)	Projected Drawdown after 1 year of Pumping[b] (feet)	Projected Drawdown after Five Years of Pumping[c] (feet)
50	11.4	11.2	7.3
100	10.0	9.7	6.6
250	7.6	8.0	5.5
500	6.3	6.7	4.9
750	4.9	6.3	4.3
1,000	4.2	5.4	4.2
1,800	2.7	4.1	3.5
2,640	1.8	3.4	2.9
5,280	0.3	1.9	2.2

[a] Assumes constant pumping (24 hours per day for 60 days) at a production rate of 23.8 gpm.
[b] Assumes constant pumping (24 hours per day 365 days per year) at production rate of 19.8 gpm.
[c] Assumes constant pumping (24 hours per day 365 days per year) at production rate of 11.5 gpm.

Project amortized pumping rate for Well 8 over a 1 year period is 19.8 gpm for construction demands, and over a 5 year period is 11.5 gpm including 1 year of construction and 4 years of operational water demands. Drawdown in the fractured rock aquifer 50 feet from Well 8 is estimated to be 11.4 feet after 60 days, 11.2 feet after 1 year and 7.3 feet after 5 years. Estimated drawdown at 1,800 feet from Well 8 is 2.7 feet after 60 days, 4.1 feet after 1 year and 3.5 feet after 5 years. Although this methodology does not allow one to predict drawdown in the overlying alluvial aquifer due to leakage through the residuum, it will be much less than the drawdown in the pumped fractured rock aquifer.

Drawdown at the nearest off-site well (McCain Conservation Camp Well) as a result of Project pumping from Well 8 after 5 years is predicted to be 3.5 feet as indicated in Table 3-24. This would be considered to be a less than significant impact based on County of San Diego the well interference threshold listed Section 1.3.

Recovery data were evaluated using the plot of residual drawdown versus time since pumping started divided by time since pumping stopped (t/t') to assess impacts to storage from pumping (Figure 32). At t/t' equals to 1 (infinite time), a residual drawdown would

indicate permanent dewatering or incomplete dewatering due to limited extent of the aquifer. The projected residual drawdown at infinite time is negative 2 feet compared to the static water level prior to well testing.

3.2.3 Significance of Impacts Prior to Mitigation

Based on the above analysis for Wells 6a and 6b (Table 3-20), well interference due to peak Project well production (occurs during first 60 days of construction) is estimated to be 4.3 feet at the nearest property line with a residential well (1,742 feet) from Wells 6a and 6b. After one year of pumping, including peak construction demand, the drawdown is estimated to be 4.6 feet. After 5 years, which includes 1 year of construction and 4 years of operation, drawdown is estimated to be 2.6 feet at the nearest residential property line with a residential well.

Based on the above analysis for Well 8 (Table 3-24), well interference due to peak Project well production (occurs during first 60 days of construction) results in an estimated drawdown of 2.7 feet at the nearest off-site well (McCain Conservation Camp) located approximately 1800 feet from Well 8. After 1 year of pumping, including peak construction demand, drawdown is estimated to be 4.1 feet. After 5 years, which includes 1 year of construction and 4 years of operation, drawdown is estimated to be 3.5 feet at the nearest off-site well.

Therefore analysis off-site well interference as a result of Project well production from Wells 6a and 6b and Well 8 is not predicted to exceed the County threshold of significance of a decrease in water level of 20 feet or more in the off-site wells after a 5-year projection of drawdown.

The nearest coast live oak woodland and tamarisk scrub are located 447 feet and 700 feet, respectively from Wells 6a and 6b. Based on the Hantush solution, drawdown from peak Project well production (occurs during first 60 days of construction) results in a drawdown in the aquifer of 7.5 feet and 6.3 feet at distances of 447 feet and 700 feet from pumping Wells 6a and 6b. After 1 year of pumping, drawdown in the aquifer is estimated to be 6.0 feet and 5.4 feet at distances of 447 feet and 700 feet from Wells 6a and 6b. After 5 years, which includes 1 year of project construction and 4 years of operation, drawdown in the aquifer is 3.3 feet and 3.2 feet at distances of 447 feet and 700 feet from Wells 6a and 6b (Table 3-20). Summing the current average depth to water of 14 feet bgs and the additional 7.5 feet of estimated Project drawdown, the projected water table may be as low as 21.5 feet bgs at the nearest coast live oak woodland. For the tamarisk scrub, the predicted drawdown could be as much as 20.3 feet. This analysis assumes that the drawdown in the fractured rock aquifer results in equal drawdown in the alluvial aquifer. As discussed in Section 3.2.2.2, drawdown in the alluvial aquifer is estimated to be less than drawdown in the fractured rock aquifer.

Big sagebrush scrub is the only potentially groundwater dependent habitat mapped near Well 8. Big sagebrush scrub requires groundwater to be present in shallow soil horizons and therefore is dependent on surface water or perched groundwater. The alluvial water table near Well 8 is currently at 16 feet bgs. Thus, the roots of the big sagebrush scrub do not intercept the alluvial aquifer and no impact to the big sagebrush scrub is expected.

The historical low groundwater level in the vicinity of the groundwater dependent habitat near Wells 6a and 6b is unknown. As the lack of historical water level data precludes determination of a water level threshold 3 feet below the historical low, significant impacts to groundwater habitat could occur as a result of Project pumping if no mitigation measures are implemented.

3.2.4 Mitigation Measures and Design Considerations

As the analysis contained herein is based on limited Project production well testing, monitoring will be conducted to ensure that County well interference significance thresholds are not exceeded. A Groundwater Monitoring and Mitigation Plan (GMMP) has been prepared for the Project (Dudek 2013), which details establishment of groundwater thresholds for off-site well interface and groundwater dependent habitat.

Well Interference: A network of on-site and off-site observation wells has been established to monitor water levels. Pressure transducers will remain in select on-site and off-site wells to record water level fluctuations. In addition to the existing on-site and off-site wells, a new fractured rock monitoring well (MW-SPB) will be installed approximately 350 feet south of Wells 6a and 6b to monitor water levels in the fractured rock aquifer. A maximum drawdown of 15 feet below the water level baseline at MW-SPB will be allowed. This protective threshold will prevent drawdown of 10 feet below the water level baseline at the nearest residential parcel property line located 1,742 feet from the pumping wells.

The nearest off-site well to the pumping well, Well 8, is the McCain Conservation Camp Well, located approximately 1,800 feet southeast of Well 8, which will likely be accessible for monitoring during pumping at Well 8. The McCain Conservation Camp Well will serve as the Well 8 monitoring point for compliance with groundwater drawdown guidelines established by the County. It will be fitted with a pressure transducer in the summer or fall of 2013, which will record water level measurements for approximately 1 year prior to the onset of Project-related groundwater extraction. Transducer accuracy will be confirmed through manual water level measurements collected with a sounder. The measurements collected from the McCain Conservation Camp Well over this year will be used to establish a water level baseline and capture water level patterns generated by pumping of this well. An understanding of these patterns will likely allow for this well's continued use as a monitoring well despite the possibility

that it may be pumped over the duration of the Project. During pumping at Well 8, a maximum drawdown of 10 feet below the pumping baseline will be allowed at the McCain Conservation Camp Well. This threshold takes into account the County guidelines for limiting drawdown in both fractured rock and alluvial aquifers.

Groundwater Dependent Habitat: The network of groundwater observation wells monitored for well interference will also be used to monitor potential effects of water table decline on groundwater dependent habitat. An additional monitoring well (MW-O) is proposed to monitor drawdown in the alluvial aquifer in the vicinity of pumping Wells 6a and 6b. The historical low groundwater level in the vicinity of the oak woodland is not known over the period corresponding to the lifespan of mature oaks. This lack of historical water level data precludes determination of a water level threshold 3 feet below the historical low. Therefore, routine biological monitoring of the oak woodland for the duration of the one year Project construction period will serve as a means to continually assess oak health. Biological monitoring procedures are described in the GMMP. If an International Society of Arboriculture (ISA) Certified Arborist or Registered Profession Forester observes that no impact to the oak woodland has occurred over the construction period, biological monitoring of the oak woodland will cease. In addition to biological monitoring a water level threshold of 10 feet of drawdown below baseline at proposed monitoring well (MW-O) will be established to protect the oaks' ability to continually access groundwater from the alluvial aquifer.

If the groundwater level at well MW-O reaches or drops below 10 feet of the baseline water level, pumping at Wells 6a and 6b will cease until the water level in well MW-O has increased above the threshold and remained there for at least 30 continuous days. Evidence of deteriorating oak tree health as observed by an ISA Certified Arborist or Registered Professional Forester may also result in the temporary cessation of pumping at Wells 6a and 6b.

3.2.5 Conclusions

The well test analysis using San Diego County methodology indicated that off-site well interference is not predicted to be an impact for the Project based on the proposed Project pumping rates for Wells 6a and 6b and Well 8, and time horizons of 60 days, 1 and 5 years. The groundwater dependent vegetation communities mapped near pumping Wells 6a and 6b will be monitored in accordance with the GMMP to ensure no deleterious impacts from water table decline. Pressure transducers will remain in several on-site and off-site wells to record water levels during Project construction and operation. Annual review of water level data should be conducted by a certified hydrogeologist to evaluate long-term impacts.

4.0 WATER QUALITY IMPACT ANALYSIS

This section identifies and defines potential effects of the Rugged Solar Farm Project on water quality.

4.1 Guidelines for the Determination of Significance

The Project would result in a significant impact with respect to water quality if the groundwater used on-site exceeds the primary state or federal Maximum Contaminant Levels (MCLs) for applicable contaminants. Groundwater would be utilized for site grading and dust control during construction, and periodic washing of solar panels during long-term project operation. Potable water will be required to serve the project's O&M annex site, which would house restrooms and other employee support facilities. If the project cannot demonstrate compliance with applicable MCLs, it will be considered to have a significant impact with respect to groundwater quality.

4.2 Methodology

Sampling procedures and analytical methods used were in compliance with County of San Diego requirements (County of San Diego 2007) and described below. CDPH regulations pertaining to drinking water were also reviewed. California Code of Regulations (CCR) Sections 64400.80–64445 require monitoring for potable water wells based on the number of connections and number of persons the system serves. The Project will be a non-public state small water system (CCR Sections 64211–64217) regulated by the local primacy agency, the County. The following details the sampling procedures and water quality results for Wells 6b and 8.

4.2.1 Well 6b

4.2.1.1 Sampling Procedures

To determine whether the production well for the Project would exceed applicable MCLs, water samples were collected from Well 6b on January 10, 2013. Well 6b had been pumping at an average rate of 40 gallons per minute (gpm) for 45 hours when the water samples were collected. Therefore, approximately 108,000 gallons were purged from Well 6b prior to sampling, greatly exceeding the minimum County requirement of two well borehole volumes. The samples were placed in laboratory-certified bottles, packed in a cooler with ice, and delivered under chain-of-custody to E.S. Babcock and Sons, Inc. of San Diego, California, on January 10, 2013, within specified laboratory holding times. Dudek requested water quality analyses from E.S. Babcock and Sons, Inc. including nitrate, bacteria (fecal and total coliform), and radionuclide activity, as required under County of San Diego guidelines. Samples were also analyzed for inorganic minerals, volatile organic compounds (VOCs), and general physical/mineral properties. E.S.

Babcock and Sons, Inc. subcontracted the analyses of Gross Alpha, Radium-226, Radium-228, and Uranium to FGL Environmental.

The laboratory report is included as an appendix to this report (Appendix E).

4.2.1.2 Sample Results

Tables 4-1 through 4-6 list the results of the water quality analyses, analytical method, and comparison to California drinking water primary MCLs and secondary MCLs for each constituent.

Table 4-1
Microbiological Water Quality Results – Well 6b

Constituent	Analytical Method	Units	Well 6b Groundwater (Sample from January 10, 2013)	California Drinking Water MCL
Total Coliform	SM9223	MPN	Absent	More than one sample per month is total coliform positive
E. coli	SM9223	MPN	Absent	A positive result for fecal coliform or E. coli samples is an acute MCL violation

Notes: MPN = Most Probable Number.
MCL applies after disinfection.

Table 4-2
General Mineral Water Quality Results – Well 6b

Constituent	Analytical Method	Unit	Well 6b Groundwater (Sample from January 10, 2013)	California Drinking Water MCL
Cations				
Total Hardness	EPA 200.7	mg $CaCO_3$/L[a]	170	—
Calcium	EPA 200.7	mg/L[b]	56	—
Magnesium	EPA 200.7	mg/L	6.8	—
Sodium	EPA 200.7	mg/L	49	—
Potassium	EPA 200.7	mg/L	1.6	—
Total Cations	*Calculated*	*me/L*[b]	*5.5*	—
Anions				
Total Alkalinity	SM2320B	mg $CaCO_3$/L	180	—
Hydroxide	SM2320B	mg $CaCO_3$/L	<3	—
Carbonate	SM2320B	mg $CaCO_3$/L	<3	—
Bicarbonate	SM2320B	mg $CaCO_3$/L	220	—
Chloride	SM4500 CL C	mg/L	52	250/500/600[d]

Table 4-2
General Mineral Water Quality Results – Well 6b

Constituent	Analytical Method	Unit	Well 6b Groundwater (Sample from January 10, 2013)	California Drinking Water MCL
Sulfate	SM4500 S04 E	mg/L	12	250/500/600[d]
Fluoride	SM4500 F C	mg/L	0.5	—
Nitrate (as NO_3)	SM4500 N03 E	mg/L	4.4	45 (10 as N)
Total Anions	*Calculated*	*me/L*	*5.41*	
Aggregate Properties				
pH	SM2540 C	pH Units	7.6	6.5 – 8.5[e]
Specific Conductance	SM2510 B	umhos/cm	530	900/1,600/2,200[e] (µS/cm)[f]
Solids				
Total Dissolved Solids	SM2540 C	mg/L	330	500[e]
General Physical				
Color	SM2120 B	Color Units	<3	15
Odor	SM2150 B	T.O.N.[g]	<1	3
Turbidity	SM2130 B	NTU[h]	<0.2	5

a. milligrams calcium carbonate per liter = mg $CaCO_3$/L
b. milligrams per liter = mg/L.
c. milliequivalents per liter = me/L
d. Recommended/Upper/Short-Term Secondary MCLs.
e. Secondary MCL.
f. Umhos/cm = µS/cm.
g. Threshold Odor Number = T.O.N.
h. Nephelometric Turbidity Units = NTU

Table 4-3
Inorganic Minerals Water Quality Results – Well 6b

Constituent	Analytical Method	Unit	Well 6b Groundwater (Sample from January 10, 2013)	California Drinking Water MCL
Aluminum	EPA 3010A	ug/L[d]	<50	1,000
Antimony	EPA 200.8	ug/L	<6	6
Arsenic	EPA 200.8	ug/L	<2	10
Barium	EPA 200.8	ug/L	<100	1,000
Beryllium	EPA 200.8	ug/L	<1	4
Cadmium	EPA 200.8	ug/L	<1	5
Chromium (Total)	EPA 200.8	ug/L	<1	50
Copper	EPA 200.8	ug/L	<50	1,300[a]
Fluoride	SM4500 F C	mg/L	0.5	2.0[b]
Iron	EPA 3010A	ug/L	<100	300[b]
Lead	EPA 200.8	ug/L	<5	15[a]

Table 4-3
Inorganic Minerals Water Quality Results – Well 6b

Constituent	Analytical Method	Unit	Well 6b Groundwater (Sample from January 10, 2013)	California Drinking Water MCL
Manganese	EPA 3010A	ug/L	<20	50[b]
Mercury	EPA 245.1	ug/L	<1	0.002
Nickel	EPA 200.8	ug/L	<10	0.1
Nitrate as $N0_3$ (as N)	SM4500 NO3 E	mg/L[e]	4.4 (0.99)	45 (10 as N)
Nitrite (as nitrogen)	SM4500 NO2 B	mg/L	<100	1 (as N)
Nitrate + Nitrite (sum as nitrogen)	Calculated	mg/L	0.99	10 (as N)
Silver	EPA 200.8	ug/L	<10	—
Selenium	EPA 200.8	ug/L	<5	50
Thallium	EPA 200.8	ug/L	<1	2
Zinc	EPA 200.8	ug/L	95	5,000[a]

a. Values referred to as MCLs for lead and copper are not actually MCLs; instead, they are called "Action Levels" under the lead and copper rule.
b. Secondary MCL.
c. Atomic weight of nitrogen is 14.0067 and the molar mass of nitrate anion (NO_3^-) is 62.0049 g/mole. To convert nitrate to nitrate-nitrogen: x mg/L nitrate (NO_3) X 0.2259 = y mg/L nitrate nitrogen (NO_3 – N). And to convert nitrate nitrogen: x mg/L(NO_3 – N) X 4.4269 = y mg/L nitrate (NO_3).
d. Microgram per liter = µg/L
e. Milligram per liter = mg/L

Table 4-4
Volatile Organic Compounds (VOCs) Water Quality Results – Well 6b

Constituent	Analytical Method	Units	Well 6b Groundwater (Sample from January 10, 2013)	California Drinking Water MCLs
1,1,1,2-Tetrachloroethane	EPA 524.2	ug/L[b]	<0.50	—
1,1,1-Trichloroethane	EPA 524.2	ug/L	<0.50	200
1,1,2,2-Tetrachloroethane	EPA 524.2	ug/L	<0.50	—
1,1,2-Trichloroethane	EPA 524.2	ug/L	<0.50	5
1,1-Dichloroethane	EPA 524.2	ug/L	<0.50	5
1,1-Dichloroethene	EPA 524.2	ug/L	<0.50	6
1,1-Dichloropropene	EPA 524.2	ug/L	<0.50	—
1,2,3-Trichlorobenzene	EPA 524.2	ug/L	<0.50	—
1,2,4-Trichlorobenzene	EPA 524.2	ug/L	<0.50	5
1,2,4-Trimethylbenzene	EPA 524.2	ug/L	<0.50	—
1,2-Dichlorobenzene	EPA 524.2	ug/L	<0.50	600
1,2-Dichloroethane	EPA 524.2	ug/L	<0.50	5
1,2-Dichloropropane	EPA 524.2	ug/L	<0.50	5
1,3-Dichlorobenzene	EPA 524.2	ug/L	<0.50	—
1,3-Dichloropropane	EPA 524.2	ug/L	<0.50	—
1,3-Dichloropropene (total)	EPA 524.2	ug/L	<0.50	0.5

Table 4-4
Volatile Organic Compounds (VOCs) Water Quality Results – Well 6b

Constituent	Analytical Method	Units	Well 6b Groundwater (Sample from January 10, 2013)	California Drinking Water MCLs
1,3,5-Trimethylbenzene	EPA 524.2	ug/L	<0.50	—
1,4-Dichlorobenzene	EPA 524.2	ug/L	<0.50	5
2,2-Dichloropropane	EPA 524.2	ug/L	<0.50	—
2-Butanone(MEK-EPA 8260)	EPA 524.2	ug/L	<5.0	—
2-Chlorotoluene	EPA 524.2	ug/L	<0.50	—
4-Chlorotoluene	EPA 524.2	ug/L	<0.50	—
4-Methyl-2-Pentanone(MIBK)	EPA 524.2	ug/L	<5.0	—
Benzene	EPA 524.2	ug/L	<0.50	1
Bis(2-chloroethyl)ether	EPA 524.2	ug/L	<5.0	—
Bromobenzene	EPA 524.2	ug/L	<0.50	—
Bromodichloromethane	EPA 524.2	ug/L	<0.50	—
Bromodichloromethane	EPA 524.2	ug/L	<0.50	—
Bromoform	EPA 524.2	ug/L	<0.50	—
Bromomethane	EPA 524.2	ug/L	<0.50	—
Carbon Tetrachloride	EPA 524.2	ug/L	<0.50	0.5
Chlorobenzene	EPA 524.2	ug/L	<0.50	70
Chloroethane	EPA 524.2	ug/L	<0.50	—
Chloroform	EPA 524.2	ug/L	0.54	80[a]
Chloromethane	EPA 524.2	ug/L	<0.50	—
cis-1,2-Dichloroethene	EPA 524.2	ug/L	<0.50	6
cis-1,3-Dichloropropene	EPA 524.2	ug/L	<0.50	—
Dibromochloromethane	EPA 524.2	ug/L	<0.50	—
Dibromomethane	EPA 524.2	ug/L	<0.50	—
Dichlorodifluoromethane	EPA 524.2	ug/L	<0.50	—
Ethylbenzene	EPA 524.2	ug/L	<0.50	300
Hexachlorobutadiene	EPA 524.2	ug/L	<0.50	—
Isopropylbenzene	EPA 524.2	ug/L	<0.50	—
Methyl tert butyl Ether	EPA 524.2	ug/L	<3.0	13
Methylene Chloride	EPA 524.2	ug/L	<0.50	5
n-Butylbenzene	EPA 524.2	ug/L	<0.50	—
n-Propylbenzene	EPA 524.2	ug/L	<0.50	—
Naphthalene	EPA 524.2	ug/L	<0.50	—
p-Isopropyltoluene	EPA 524.2	ug/L	<0.50	—
sec-Butylbenzene	EPA 524.2	ug/L	<0.50	—
Styrene	EPA 524.2	ug/L	<0.50	100
tert-Butylbenzene	EPA 524.2	ug/L	<0.50	—
Tetrachloroethene	EPA 524.2	ug/L	<0.50	5

Table 4-4
Volatile Organic Compounds (VOCs) Water Quality Results – Well 6b

Constituent	Analytical Method	Units	Well 6b Groundwater (Sample from January 10, 2013)	California Drinking Water MCLs
Toluene	EPA 524.2	ug/L	<0.50	150
trans-1,2-Dichloroethene	EPA 524.2	ug/L	<0.50	10
trans-1,3-Dichloropropene	EPA 524.2	ug/L	<0.50	—
Trichloroethene	EPA 524.2	ug/L	<0.50	5
Trichlorofluoromethane	EPA 524.2	ug/L	<5	150
Trichlorotrifluoroethane	EPA 524.2	ug/L	<10	1,200
Vinyl Chloride	EPA 524.2	ug/L	<0.50	0.5
Xylenes (m+p)	EPA 524.2	ug/L	<0.50	—
Xylenes (ortho)	EPA 524.2	ug/L	<0.50	—
Xylenes (Total)	EPA 524.2	ug/L	<0.50	1,750

a. MCL reported is for Total trihalomethanes, which is a sum of Bromodichloromethane, Bromoform, Chloroform and Dibromochloromethane.
b. Microgram per liter = µg/L

Table 4-5
Radiochemistry Water Quality Results – Well 6b

Constituent	Analytical Method	Units	Well 6b Groundwater (Sample from January 10, 2013)	California Drinking Water MCLs
Gross Alpha	EPA 900.0	pCi/L	12.4	15
Uranium	EPA 903.0	pCi/L	9.23	20
Total Alpha Radium (226)	EPA 908.0	pCi/L	0.101	3
Ra 228	Ra - 05	pCi/L	0.000	2

pCi/L = picocuries per liter

Table 4-6
Field Water Quality Parameters – Well 6b

Sample Date/Time	Temperature (°F)	pH	Conductivity (µS/cm)[a]	TDS (mg/L)[b]	Salinity (‰)
1/9/2013 12:25	-	7.32	544	263	0.2
1/10/2013 8:13	63.6	7.06	564	274	0.3
1/10/2013 8:20	64.0	7.33	563	268	0.3
1/10/2013 8:25	64.0	7.54	554	269	0.3
1/10/2013 8:30	64.4	7.58	554	268	0.3
1/10/2013 8:35	64.4	7.60	555	268	0.3

a. Microsiemens per centimeter = µS/cm.
b. Milligrams per liter = mg/L

Water quality results show that all constituents sampled are below U.S. Environmental Protection Agency (EPA) and State of California MCLs. Inorganic constituents detected in water quality samples included fluoride, nitrate reported as $N0_3$ (and as N), nitrate + nitrite (sum as nitrogen), and zinc. All detections were below the primary or secondary applicable MCLs, and most were several orders of magnitude below health-based thresholds. The only VOC detected was chloroform (0.54 ug/L). However, because the detection is several orders of magnitude below the respective MCL (80 ug/L), it is not considered to present a concern with respect to groundwater quality. Periodic water quality sampling shall be conducted for Well 6b to ensure that chloroform concentrations are declining or have stabilized. Elevated concentrations of gross alpha and uranium were also detected. These radionuclides are naturally occurring in bedrock aquifers in San Diego County. Radionuclides should be periodically monitored to ensure detections below MCLs.

4.2.2 Well 8

4.2.2.1 Sampling Procedures

To determine whether the production well for the project would exceed applicable MCLs, water samples from Well 8 were collected on January 18, 2013. Well 8 had been pumping at an average rate of 27 gallons per minute (gpm) for 48 hours when the water samples were collected. Therefore, approximately 77,760 gallons were purged from Well 8 prior to sampling, greatly exceeding the minimum County requirement of two well borehole volumes. The samples were placed in laboratory-certified bottles, packed in a cooler with ice, and delivered under chain-of-custody to E.S. Babcock and Sons, Inc. of San Diego, California, on January 18, 2013, within specified laboratory holding times. Dudek requested water quality analyses from E.S. Babcock and Sons, Inc. including nitrate, bacteria (fecal and total coliform), and radionuclide activity, as required under County of San Diego guidelines. Samples were also analyzed for inorganic minerals, VOCs, and general physical/mineral properties. E.S. Babcock and Sons, Inc. subcontracted the analyses of Gross Alpha, Radium-226, Radium-228, and Uranium to FGL Environmental.

The laboratory reports are included as an appendix to this report (Appendix E).

4.2.2.2 Sampling Analysis

Tables 4-7 through 4-12 list the results of the water quality analyses, analytical method, and comparison to California Drinking Water primary MCLs and secondary MCLs for each constituent.

Table 4-7
Microbiological Water Quality Results – Well 8

Constituent	Analytical Method	Units	Well 8 Groundwater (Sample from January 18, 2012)	California Drinking Water MCL
Total Coliform	SM9223	MPN	Absent	More than one sample per month is total coliform positive
E. coli	SM9223	MPN	Absent	A positive result for fecal coliform or E. coli samples is an acute MCL violation

Notes: MPN = Most Probable Number.
MCL applies after disinfection.

Table 4-8
General Mineral Water Quality Results – Well 8

Constituent	Analytical Method	Units	Well 8 Groundwater (Sample from January 18, 2012)	California Drinking Water MCL
Cations				
Total Hardness	EPA 200.7	mg $CaCO_3$/L[a]	250	—
Calcium	EPA 200.7	mg/L[b]	76	—
Magnesium	EPA 200.7	mg/L	14	—
Sodium	EPA 200.7	mg/L	62	—
Potassium	EPA 200.7	mg/L	3.6	—
Total Cations	*Calculated*	*me/L*[c]	*7.7*	—
Anions				
Total Alkalinity	SM2320B	mg $CaCO_3$/L	230	—
Hydroxide	SM2320B	mg $CaCO_3$/L	<3	—
Carbonate	SM2320B	mg $CaCO_3$/L	<3	—
Bicarbonate	SM2320B	mg $CaCO_3$/L	280	—
Chloride	SM4500 CL C	mg/L	89	250/500/600[d]
Sulfate	SM4500 S04 E	mg/L	17	250/500/600[d]
Fluoride	SM4500 F C	mg/L	0.2	—
Nitrate (as NO_3)	SM4500 N03 E	mg/L	<1.0	45 (10 as N)
Total Anions	*Calculated*	*me/L*	*7.47*	
Aggregate Properties				
pH	SM2540 C	pH Units	7.4	6.5 – 8.5[b]
Specific Conductance	SM2510 B	umhos/cm	750	900/1,600/2,200[e] (µS/cm)[f]
Solids				
Total Dissolved Solids	SM2540 C	mg/L	460	500[e]

Table 4-8
General Mineral Water Quality Results – Well 8

Constituent	Analytical Method	Units	Well 8 Groundwater (Sample from January 18, 2012)	California Drinking Water MCL
General Physical				
Color	SM2120 B	Color Units	<3	15
Odor	SM2150 B	T.O.N.[g]	<1	3
Turbidity	SM2130 B	NTU[h]	0.21	5

a. milligrams calcium carbonate per liter = mg CaCO3/L
b. milligrams per liter = mg/L.
c. milliequivalents per liter = me/L
d. Recommended/Upper/Short-Term Secondary MCLs.
e. Secondary MCL.
f. Umhos/cm = µS/cm.
g. Threshold Odor Number = T.O.N.
h. Nephelometric Turbidity Units = NTU

Table 4-9
Inorganic Minerals Water Quality Results – Well 8

Constituent	Analytical Method	Units	Well 8 Groundwater (Sample from January 18, 2012)	California Drinking Water MCL
Aluminum	EPA 3010A	ug/L[d]	<50	1,000
Antimony	EPA 200.8	ug/L	<6	6
Arsenic	EPA 200.8	ug/L	<2	10
Barium	EPA 200.8	ug/L	<100	1,000
Beryllium	EPA 200.8	ug/L	<1	4
Cadmium	EPA 200.8	ug/L	<1	5
Chromium (Total)	EPA 200.8	ug/L	<1	50
Copper	EPA 200.8	ug/L	<50	1,300[a]
Fluoride	SM4500 F C	mg/L	0.2	2.0[b]
Iron	EPA 3010A	ug/L	<100	300[b]
Lead	EPA 200.8	ug/L	<5	15[a]
Manganese	EPA 3010A	ug/L	**130**	50[b]
Mercury	EPA 245.1	ug/L	<1	0.002
Nickel	EPA 200.8	ug/L	<10	0.1
Nitrate as $N0_3$ (as N)	SM4500 NO3 E	mg/L[e]	<1	45 (10 as N)
Nitrite (as nitrogen)	SM4500 NO2 B	mg/L	<0.1	1 (as N)
Nitrate + Nitrite (sum as nitrogen)	Calculated	mg/L	<1	10 (as N)
Silver	EPA 200.8	ug/L	<10	—
Selenium	EPA 200.8	ug/L	<5	50

Table 4-9
Inorganic Minerals Water Quality Results – Well 8

Constituent	Analytical Method	Units	Well 8 Groundwater (Sample from January 18, 2012)	California Drinking Water MCL
Thallium	EPA 200.8	ug/L	<1	2
Zinc	EPA 200.8	ug/L	<50	5,000[a]

a. Values referred to as MCLs for lead and copper are not actually MCLs; instead, they are called "Action Levels" under the lead and copper rule.
b. Secondary MCLs.
c. Atomic weight of nitrogen is 14.0067 and the molar mass of nitrate anion (NO_3^-) is 62.0049 g/mole. To convert nitrate to nitrate-nitrogen: x mg/L nitrate (NO_3) X 0.2259 = y mg/L nitrate nitrogen (NO_3 – N). And to convert nitrate nitrogen: x mg/L(NO_3 – N) X 4.4269 = y mg/L nitrate (NO_3).
d. Microgram per liter = µg/L
e. Milligram per liter = mg/L

Table 4-10
Volatile Organic Compounds (VOCs) Water Quality Results – Well 8

Constituent	Analytical Method	Units	Well 8 Groundwater (Sample from January 18, 2012)	California Drinking Water MCL
1,1,1,2-Tetrachloroethane	EPA 524.2	ug/L[b]	<0.50	—
1,1,1-Trichloroethane	EPA 524.2	ug/L	<0.50	200
1,1,2,2-Tetrachloroethane	EPA 524.2	ug/L	<0.50	—
1,1,2-Trichloroethane	EPA 524.2	ug/L	<0.50	5
1,1-Dichloroethane	EPA 524.2	ug/L	<0.50	5
1,1-Dichloroethene	EPA 524.2	ug/L	<0.50	6
1,1-Dichloropropene	EPA 524.2	ug/L	<0.50	—
1,2,3-Trichlorobenzene	EPA 524.2	ug/L	<0.50	—
1,2,4-Trichlorobenzene	EPA 524.2	ug/L	<0.50	5
1,2,4-Trimethylbenzene	EPA 524.2	ug/L	<0.50	—
1,2-Dichlorobenzene	EPA 524.2	ug/L	<0.50	600
1,2-Dichloroethane	EPA 524.2	ug/L	<0.50	5
1,2-Dichloropropane	EPA 524.2	ug/L	<0.50	5
1,3-Dichlorobenzene	EPA 524.2	ug/L	<0.50	—
1,3-Dichloropropane	EPA 524.2	ug/L	<0.50	—
1,3-Dichloropropene (total)	EPA 524.2	ug/L	<0.50	0.5
1,3,5-Trimethylbenzene	EPA 524.2	ug/L	<0.50	—
1,4-Dichlorobenzene	EPA 524.2	ug/L	<0.50	5
2,2-Dichloropropane	EPA 524.2	ug/L	<0.50	—
2-Butanone(MEK-EPA 8260)	EPA 524.2	ug/L	<5.0	—
2-Chlorotoluene	EPA 524.2	ug/L	<0.50	—
4-Chlorotoluene	EPA 524.2	ug/L	<0.50	—
4-Methyl-2-Pentanone(MIBK)	EPA 524.2	ug/L	<5.0	—

Table 4-10
Volatile Organic Compounds (VOCs) Water Quality Results – Well 8

Constituent	Analytical Method	Units	Well 8 Groundwater (Sample from January 18, 2012)	California Drinking Water MCL
Benzene	EPA 524.2	ug/L	<0.50	1
Bis(2-chloroethyl)ether	EPA 524.2	ug/L	<5.0	—
Bromobenzene	EPA 524.2	ug/L	<0.50	—
Bromodichloromethane	EPA 524.2	ug/L	<0.50	—
Bromodichloromethane	EPA 524.2	ug/L	<0.50	—
Bromoform	EPA 524.2	ug/L	<0.50	—
Bromomethane	EPA 524.2	ug/L	<0.50	—
Carbon Tetrachloride	EPA 524.2	ug/L	<0.50	0.5
Chlorobenzene	EPA 524.2	ug/L	<0.50	70
Chloroethane	EPA 524.2	ug/L	<0.50	—
Chloroform	EPA 524.2	ug/L	<0.50	80[a]
Chloromethane	EPA 524.2	ug/L	<0.50	—
cis-1,2-Dichloroethene	EPA 524.2	ug/L	<0.50	6
cis-1,3-Dichloropropene	EPA 524.2	ug/L	<0.50	—
Dibromochloromethane	EPA 524.2	ug/L	<0.50	—
Dibromomethane	EPA 524.2	ug/L	<0.50	—
Dichlorodifluoromethane	EPA 524.2	ug/L	<0.50	—
Ethylbenzene	EPA 524.2	ug/L	<0.50	300
Hexachlorobutadiene	EPA 524.2	ug/L	<0.50	—
Isopropylbenzene	EPA 524.2	ug/L	<0.50	—
Methyl tert butyl Ether	EPA 524.2	ug/L	<3.0	13
Methylene Chloride	EPA 524.2	ug/L	<0.50	5
n-Butylbenzene	EPA 524.2	ug/L	<0.50	—
n-Propylbenzene	EPA 524.2	ug/L	<0.50	—
Naphthalene	EPA 524.2	ug/L	<0.50	—
p-Isopropyltoluene	EPA 524.2	ug/L	<0.50	—
sec-Butylbenzene	EPA 524.2	ug/L	<0.50	—
Styrene	EPA 524.2	ug/L	<0.50	100
tert-Butylbenzene	EPA 524.2	ug/L	<0.50	—
Tetrachloroethene	EPA 524.2	ug/L	<0.50	5
Toluene	EPA 524.2	ug/L	<0.50	150
trans-1,2-Dichloroethene	EPA 524.2	ug/L	<0.50	10
trans-1,3-Dichloropropene	EPA 524.2	ug/L	<0.50	—
Trichloroethene	EPA 524.2	ug/L	<0.50	5
Trichlorofluoromethane	EPA 524.2	ug/L	<5	150
Trichlorotrifluoroethane	EPA 524.2	ug/L	<10	1,200

Table 4-10
Volatile Organic Compounds (VOCs) Water Quality Results – Well 8

Constituent	Analytical Method	Units	Well 8 Groundwater (Sample from January 18, 2012)	California Drinking Water MCL
Vinyl Chloride	EPA 524.2	ug/L	<0.50	0.5
Xylenes (m+p)	EPA 524.2	ug/L	<0.50	—
Xylenes (ortho)	EPA 524.2	ug/L	<0.50	—
Xylenes (Total)	EPA 524.2	ug/L	<0.50	1,750

a. MCL reported is for Total trihalomethanes, which is a sum of Bromodichloromethane, Bromoform, Chloroform and Dibromochloromethane.
b. Microgram per liter = µg/L

Table 4-11
Radiochemistry Water Quality Results – Well 8

Constituent	Analytical Method	Units	Well 8 Groundwater (Sample from January 18, 2012)	California Drinking Water MCLs
Gross Alpha	EPA 900.0	pCi/L	21.9 +/- 3.43	15[a]
Total Alpha Radium (226)	EPA 903.0	pCi/L	0.249 +/- 0.292	3
Uranium	EPA 908.0	pCi/L	**21.7 +/- 2.70**	20
RA 228	Ra – 05	pCi/L	0.000 +/- 0.534	2

pCi/L = picocuries per liter
a Subtract the uranium activity from the gross alpha measurement to determine actual compliance with the gross alpha MCL.

Table 4-12
Field Water Quality Parameters – Well 8

Sample Date/Time	Temperature (°F)	pH	Conductivity (µS/cm)	TDS (mg/L)	Salinity (0/00)
1/17/2013 13:35	67.8	6.83	756	370	0.4
1/17/2013 13:40	67.8	6.89	757	369	0.4
1/17/2013 13:45	68.0	7.01	756	369	0.4
1/18/2013 9:25	66.5	6.83	805	392	0.4
1/18/2013 9:30	66.7	7.02	759	370	0.4
1/18/2013 9:35	67.4	7.14	765	373	0.4
1/18/2013 9:40	67.8	7.16	761	372	0.4

Water quality results show that all constituents sampled, with the exception of uranium, are below U.S. EPA and State of California primary MCLs. Inorganic constituents detected in water quality samples included fluoride and manganese. Fluoride was detected below the applicable MCL, but manganese, detected at 130 ug/L exceeds the secondary MCL of 50 ug/L. No VOCs were detected. Gross alpha and uranium were detected at elevated concentrations. In order to

determine compliance with the gross alpha MCL, the uranium activity is subtracted from the gross alpha measurement (21.9 – 21.7 = 0.2 pCi/L). This result is below the gross alpha MCL. However, the uranium concentration detected at 21.7 +/- 2.70 pCi/L exceeds the California drinking water MCL of 20 pCi/L. As the range of the analytical error may result in a concentration less than the MCL, additional sampling shall be performed to increase statistical confidence in the result. Periodic water quality sampling shall be conducted for Well 8 to ensure that uranium concentrations are declining or have stabilized. These radionuclides are naturally occurring in bedrock aquifers in San Diego County. Radionuclides should be periodically monitored to ensure detections below MCLs.

4.3 Significance of Impacts Prior to Mitigation

Because all water quality constituents are below federal and California MCLs for Well 6b, the impact of the Project with respect to groundwater quality is considered less than significant. As uranium was detected at the MCL in the Well 8 water quality sample, the impact of the Project could be significant if Well 8 is used for potable supply.

4.4 Mitigation Measures and Design Considerations

No mitigation measures are required or recommended for Well 6b because water quality constituents were all found to be below the applicable primary and secondary MCLs. Additional sampling is recommended for Well 8 to confirm exceedance of the MCL for uranium. If Well 8 continues to exceed drinking water MCL for uranium and is required for potable supply, wellhead treatment would be required to serve the well water as drinking water. No treatment would be required for Well 8 for non- potable use.

4.5 Conclusions

Results of water quality analyses show that all constituents sampled for are below U.S. EPA and State of California MCLs for Well 6b, and the impact of the Project with respect to groundwater quality would be less than significant under the California Environmental Quality Act. Results of water quality analyses show that all constituents sampled for are below primary U.S. EPA and State of California MCLs for Well 8, except for uranium, which was detected above the MCL. As the range of the analytical error for uranium may result in a concentration less than the MCL, additional sampling should be performed. If additional analysis indicates Well 8 continues to exceed the drinking water MCL for uranium, wellhead treatment would be required to use the well water as drinking water. No treatment would be required for Well 8 for non-potable use.

INTENTIONALLY LEFT BLANK

5.0 SUMMARY OF PROJECT IMPACTS AND MITIGATION

As presented in Section 2.4, the peak construction water demand for the Project is estimated to range from 192,000 to 296,000 gpd over a period of approximately 60 workdays. During this period, on-site Well 6a, 6b, and 8 will be pumped at their maximum tested capacity, which, combined would be about 182,880 gpd. After Project clearing, grubbing, grinding and grading is completed, construction water demand is estimated to be range from 18,000 to 22,000 gpd for the remainder of the 1-year Project buildout. This estimate assumes that a non-toxic tackifier will be used to stabilize site soils, thereby minimizing water use for dust control. Considering the nature and phasing of these activities, the total construction water demand is expected to be approximately 19.4 million gallons, or 59 acre-feet. Of the total construction demand, 44 acre-feet will be supplied from on-site supply wells with up to 16 acre-feet supplied from permitted off-site sources.

During Project operation, water demand will be limited to CPV panel washing, potable supply, and yearly application of a soil binding agent. The annual operational water use is estimated to be 2.83 million gallons or 8.7 afy. Nine afy is equivalent to the quantity of water that, on average, is consumed by eight-teen households. As tested, Wells 6a, 6b and 8 have sufficient capacity to meet all operational water demands of the Project along with its existing uses and reasonably foreseeable future projects.

The following presents a summary of the potential groundwater impacts evaluated for the Project including a discussion of reduction of groundwater storage, well interference, groundwater-dependent habitat, and water quality.

5.1 50% Reduction in Groundwater Storage

As presented in Section 3.1, a soil moisture balance analysis was performed to evaluate the impacts of the Project and the surrounding off-site users within 0.5-mile radius of Wells 6a, 6b and 8. The analysis indicates that the volume of groundwater in storage would remain above the 50% significance threshold. Assuming a combined water demand of existing conditions, the Project, full General Plan buildout, construction and operation of the Rough Acres Ranch Campground Project, and the operational demands of the Tule Wind Project, the minimum volume of groundwater in storage over the 30-year period analyzed was approximately 70% of the maximum groundwater storage capacity in the vicinity of Wells 6a and 6b. Under these conditions, there appears to be a long-term drawdown in storage for scenario 3a, which would meet the County's significance threshold. This apparent long-term decline in groundwater storage is, however, an artifact of the anomalously low precipitation values measured at the Tierra del Sol rain gauge. This gauge records a long term average precipitation of 10.5 inches in

the vicinity of the project site. As discussed above in section 2.1, this precipitation record is not representative of the long-term precipitation records recorded at other nearby stations, and does not fall within either the USGS or San Diego County calculated isohyets for the region, which average 14 and 13.5 inches respectively. When the Campo rain gauge data are scaled down from the actual annual average of 15.4 inches per year, to an average annual precipitation of 13.5 inches per year, based on the County precipitation map, the annual average recharge is 57 acre-feet per year within a 0.5 mile radius of Wells 6a and 6b, and no long-term drawdown is observed in the water balance calculation

Additionally, the estimated groundwater storage of the resource study area employed a conservative saturated thickness of alluvium, residuum, and fractured rock of 10 feet, 20 feet, and 500 feet, respectively for Well 8, and 20 feet, 20 feet, and 500 feet, respectively for Wells 6a and 6b. These thicknesses underestimate the actual volume of groundwater in storage.

Finally, the water balance analyses performed in section 3.1 is conservatively constrained to a 0.5 mile radius around the pumping wells. Typically, this type of analysis is conducted for an entire watershed, but the County requested the analysis be restricted in area based on the short term peak construction demand from these wells. The water balance analysis assumes that the only recharge to the area is provided by precipitation, and that there is no subsurface recharge. While this assumption may hold for a groundwater basin, it does not hold for a 0.5 mile radius circle within a basin.

Based on the above analyses, the Project will not exceed the 50% reduction in groundwater storage threshold and other cumulative groundwater demands will be met. Therefore, groundwater impacts to storage will be less than significant.

5.2 Well Interference

As presented in Section 3.2, drawdown at the nearest property line (439 feet south) as a result of combined Site pumping from Wells 6a and 6b is predicted to be 7.5 feet after 60 days of pumping, 6.0 feet after 1 year of pumping, and 3.3 feet after 5 years of pumping. As the nearest property line borders an undeveloped parcel, well interference with the parcel would only be applicable at full general plan buildout (i.e. the parcel is developed). Drawdown at the nearest residential well (1,742 feet) as a result of Project pumping from Wells 6a and 6b is predicted to be 4.3 feet after 60 days of pumping, 4.6 feet after 1 year of pumping, and 2.6 feet after 5 years of pumping. Drawdown at the nearest off-site well (McCain Conservation Camp Well) as a result of Project pumping from Well 8 is predicted to be 2.7 feet after 60 days of pumping, 4.1 feet after 1 year of pumping, and 3.5 feet after 5 years of pumping. Because the predicted drawdowns would be less than 20 feet, the

groundwater demands of the project would be considered to have a less-than-significant impact with respect to well interference, based on the County of San Diego well interference threshold (County of San Diego 2007).

5.3 Groundwater Dependent Habitat

As presented in Section 3.2.1.2, there are 7 vegetation communities identified on the Project and in the Project vicinity that may potentially depend on groundwater. These vegetation types include species with specific rooting depths that either intercept water the near surface or have deep tap roots that extend to the alluvial water table. Of the 7 vegetation communities only the coast live oak woodland and tamarisk scrub can likely access water from the alluvial aquifer. The other vegetation communities have shallow root systems and are dependent on surface water or perched groundwater above the water table of the alluvial aquifer. The nearest coast live oak woodland and tamarisk scrub are located 447 feet and 700 feet, respectively from Wells 6a and 6b. Based on the Hantush solution, peak Project well production (occurs during first 60 days of construction) results in a drawdown in the aquifer of 7.5 feet and 6.3 feet at distances of 439 feet and 700 feet from pumping Wells 6a and 6b. At the end of Project construction, drawdown in the aquifer is estimated to be 5.6 feet and 5.4 feet at distances 447 feet and 700 feet from Wells 6a and 6b. After 5 years, which includes 1 year of project construction and 4 years of operation, drawdown in the aquifer is 3.3 feet and 3.2 feet at distances of 447 feet and 700 feet from Wells 6a and 6b (Table 3-20). Summing the current average depth to water of 14 feet bgs and the additional 7.5 feet of maximum Project drawdown, the projected water table may be as low as 21.5 feet bgs at the nearest coast live oak woodland. Summing the current average depth to water of 14 feet bgs and the additional 6.3 feet of maximum Project drawdown, the projected water table may be as low as 20.3 feet bgs.

The historical low groundwater level in the vicinity of the oak woodland and tamarisk scrub is not known over the period corresponding to the lifespan of the vegetation. This lack of historical water level data precludes determination of a water level threshold 3 feet below the historical low. Therefore, routine biological monitoring and aquifer water level monitoring for the duration of the one year Project construction period will serve as a means to continually assess health of the groundwater dependent habitat as described in detail in the GMMP.

Big sagebrush scrub is the only potentially groundwater dependent habitat mapped near Well 8. Big sagebrush scrub requires groundwater to be present in shallow soil horizons and therefore is dependent on surface water or perched groundwater. The alluvial water table near Well 8 is currently at 16 feet bgs. Thus, the roots of the big sagebrush scrub do not intercept the alluvial aquifer and no impact to the big sagebrush scrub is expected.

5.4 Water Quality

As presented in Section 4.0, water quality analysis of Well 6b indicates that all constituents sampled are below U.S. EPA and State of California MCLs; therefore, groundwater impacts from water quality for Well 6b would be less than significant.

As uranium was detected above the California MCL in the water quality sample from Well 8, the Project groundwater impacts from water quality could be significant if Well 8 is used for potable supply. Groundwater impacts from water quality for Well 8 would be less than significant if the water is used only for non-potable supply.

5.5 Mitigation Measures

As the analysis contained herein is based on limited Project production well testing, monitoring will be conducted to ensure that County well interference and groundwater-dependent habitat significance thresholds are not exceeded.

Well Interference: A network of on-site and off-site observation wells has been established to monitor water levels. Pressure transducers will remain in select on-site and off-site wells to record water level fluctuations. In addition to the existing on-site and off-site wells, a new fractured rock monitoring well (MW-SPB) is proposed to be installed approximately 350 feet south of Wells 6a and 6b to monitor water levels in the fractured rock aquifer. A maximum drawdown of 18 feet below the water level baseline at MW-SPB will be allowed at this well during the 60 days of peak project production. After 1 year of production, a maximum drawdown of 14 feet will be allowed at this well. This protective threshold will prevent drawdown of 10 feet below the water level baseline at the nearest residential parcel property line located 1,742 feet from the pumping wells based on distance drawdown calculations using the Hantush solution.

The nearest off-site well to the pumping well, Well 8, is the McCain Conservation Camp Well, located approximately 1,800 feet southeast of Well 8, which will likely be accessible for monitoring during pumping at Well 8. The McCain Conservation Camp Well will serve as the Well 8 monitoring point for compliance with groundwater drawdown guidelines established by the County. It will be fitted with a pressure transducer in the summer or fall of 2013, which will record water level measurements for approximately 1 year prior to the onset of Project-related groundwater extraction. Transducer accuracy will be confirmed through manual water level measurements collected with a sounder. The measurements collected from the McCain Conservation Camp Well over this year will be used to establish a water level baseline and capture water level patterns generated by pumping of this well. An

understanding of these patterns will likely allow for this well's continued use as a monitoring well despite the possibility that it may be pumped over the duration of the Project. During pumping at Well 8, a maximum drawdown of 10 feet below the pumping baseline will be allowed at the McCain Conservation Camp Well. This threshold takes into account the County guidelines for limiting drawdown in both fractured rock and alluvial aquifers.

Groundwater Dependent Habitat: The network of groundwater observation wells monitored for well interference will also be used to monitor potential effects of water table decline on groundwater dependent habitat. An additional monitoring well (MW-O) is proposed to monitor drawdown in the alluvial aquifer in the vicinity of pumping Wells 6a and 6b. The historical low groundwater level in the vicinity of the oak woodland is not known over the period corresponding to the lifespan of mature oaks. This lack of historical water level data precludes determination of a water level threshold 3 feet below the historical low. Therefore, routine biological monitoring of the oak woodland will be carried out quarterly during the 1 year Project construction period. If a Certified Arborist or Registered Professional Forester observes an impact to the oak woodland after this period, monitoring will continue in years 2 through 5 following initiation of Project-related groundwater extraction. Biological monitoring procedures are described in the GMMP. If an International Society of Arboriculture (ISA) Certified Arborist or Registered Profession Forester observes that no impact to the oak woodland has occurred over the construction period, biological monitoring of the oak woodland will cease. In addition to biological monitoring a water level threshold of 10 feet of drawdown below baseline at proposed monitoring well (MW-O) will be established to protect the oaks' ability to continually access groundwater from the alluvial aquifer.

Water Quality: If Well 8 is used for potable supply, additional water quality testing for radiochemistry shall be performed to evaluate that uranium levels. If additional analysis indicates Well 8 continues to exceed the drinking water MCL for uranium, wellhead treatment would be required to use the well water as drinking water. No treatment would be required for Well 8 for non-potable use.

INTENTIONALLY LEFT BLANK

6.0 REFERENCES

Aecom 2012a. Phase I Environmental Site Assessment of Approximately 765 Acres of Land Located North of Interstate 8 at McCain Valley Road in San Diego County, California (the proposed Rugged Solar Farm site), March 2012.

AECOM. 2012b. *Preliminary Hydrology and Drainage Study, Rugged Solar Farm.* San Diego, California: AECOM. August 2012.AECOM. 2013. *Construction Water Demand Estimation Sheet, Rugged Solar Farm*. San Diego, California: AECOM. January 2, 2013.

Allan, R.B. 2012. Unpublished precipitation data from Tierra del Sol rain gauge. Personal communication from R. Allan (County of San Diego Flood Control). November 26, 2012.

Canadell, J. et al. 1996. "Maximum Rooting Depth of Vegetation Types at the Global Scale." *Oecologia* 108:583–595.

CDPH (California Department of Public Health). 2012. "Decision Tree for Classification of Water Systems." CDPH. April 9, 2012. Accessed November 30, 2012. http://www.cdph.ca.gov/certlic/drinkingwater/Pages/default.aspx.

CIMIS (California Irrigation Management Information System). 1999. "ETo Zones Map." CIMIS. 1999. Accessed December 2012. http://www.cimis.water.ca.gov/ cimis/cimiSatEtoZones.jsp.

Cooper, H.H., Jr. and C.E. Jacob. 1953. "A Generalized Graphical Method of Evaluating Formation Constraints and Summarizing Well Field History." U.S. Department of the Interior, Geological Survey, Water Resources Division, Groundwater Branch. January 1953.

County of San Diego. 2003. *San Diego County Hydrology Manual.* Department of Public Works, Flood Control Section. June 2003.

County of San Diego. 2007 *County of San Diego, Guidelines for Determining Significance and Report Format and Content Requirements: Groundwater Resources*. Land Use and Environment Group, Department of Planning and Land Use, Department of Public Works. March 19, 2007.

County of San Diego. 2009. *General Plan Update: Groundwater Study*. Department of Planning and Land Use. June 18, 2009. Accessed December 2012. http://www.sdcounty.ca.gov/ pds/gpupdate/docs/EIR_2009/EIR_Appn_D_Groundwater_070109.pdf.

County of San Diego. 2010 *County of San Diego, Guidelines for Determining Significance and Report Format and Content Requirements: Biological Resources*. Land Use and Environment Group, Department of Planning and Land Use, Department of Public Works. Fourth Revision. September 15, 2010.

County of San Diego. 2012. Form of Decision Major Use Permit 3300 09-019 (MUP) Tule Wind, LLC. August 8, 2012.

County of San Diego. 2013. *San Diego County Groundwater Ordinance*. An Excerpt from the San Deigo County Code of Regulatory Ordiances. Amendments effective March 1, 2013.

County of San Diego 2012. "Boulevard Planning Group, General Plan Land Use Designations" [map]. Land Use & Environmental Group Geographic Information Service. June 4, 2012.

Dudek. 2013. *Groundwater Monitoring and Mitigation Plan Rugged Solar Farm Project, Project, Major Use Permit 3300-12-0XX. Boulevard, San Diego County, California.* Prepared for Tierra del Sol Solar Farm LLC. Encinitas, California: Dudek. July 2013.

Dudek. 2012a. *Phase I Environmental Site Assessment: APNs 658-09-031, -054, -055, and 658-12-002 and -003, 709 and 805, Rugged Road, Rugged, California 91905 (Unincorporated San Diego County).* Prepared for Rugged Solar Farm LLC. Encinitas, California: Dudek. 2012.

Dudek. 2012b. *Biological Resources Report, Rugged Solar Farm Project, Major Use Permit 3300-12-0XX. Boulevard, San Diego County, California.* Prepared for Rugged Solar Farm LLC. Encinitas, California: Dudek. August 2012.

Dudek. 2011a. Drilling/Destruction Report Well Site No. 1 U.S. Border Patrol – Boulevard Station, San Diego County, Boulevard, California. May, 2011.

Dudek 2011b. Groundwater Well Testing and Analysis Report for Wells No. 2 and No.3 United States Border Patrol – Boulevard Station, San Diego County, California. October, 2011.

DWR (California Department of Water Resources) and UCCE (University of California Cooperative Extension). 2000. *A Guide to Estimating Irrigation Water Needs of Landscape Plantings in California, The Landscape Coefficient Method and WUCOLS III.* Accessed December 2012. http://www.water.ca.gov/wateruseefficiency/docs/wucols00.pdf.

GLA. 2012a. *Revised Groundwater Investigation Report, Tule Wind Project, Southeastern San Diego County, California*. Prepared for County of San Diego Department of Planning and Land Use. Revised January 24, 2012.

GeoLogic Associates, Inc (GLA). 2012b. *Groundwater Investigation Report, Rough Acres Ranch Campground Project, Southeastern San Diego County, California*. Prepared for County of San Diego Department of Planning and Land Use. September 2012.

Hatler, W.L., Hart, C. R., (2009). Water Loss and Salvage in Saltcedar (Tamarix spp.) Stands on the Pecos River, Texas. Invasive Plant Science and Management. 2:309-317

Hauser, A. Scott. 2006. Distichlis spicata. In: Fire Effects Information System, [Online]. U.S. Department of Agriculture, Forest Service, Rocky Mountain Research Station, Fire Sciences Laboratory (Producer). Acessed Septeber 17, 2012. http://www.fs.fed.us/database/feis/.

Hauser, A. Scott. 2005. Juncus balticus. In: Fire Effects Information System, [Online]. U.S. Department of Agriculture, Forest Service, Rocky Mountain Research Station, Fire Sciences Laboratory (Producer). Acessed Septeber 17, 2012. http://www.fs.fed.us/database/feis/.

Horton, J.S. (1977). The development and perpetuation of the permanent tamarisk type in the phreatophyte zone of the Southwest. USDA Forest Service General Technical Report RM-43, pp. 124] 127.

HydroSolve Inc. 1989. Aqtesolv™ Pro, version 4.5.

Kruseman, G.P. and de Ridder, N.A. 1991. Analysis and Evaluation of Pumping Test Data. Second Edition (Completely Revised). International Inst. For Lan Reclamation and Improvement.

Ninyo & Moore. 2012. *Geotechnical Evaluation, Rugged Solar Project, Boulevard, California.* Prepared for Soitec Solar Development. San Diego, California: Ninyo & Moore. November 9, 2012.

NOAA (National Oceanic and Atmospheric Administration). 2011. NCDC Climate Data Online. Boulevard, CA. ID COOP-WBAN ID: 041009-99999.

NRCS. 2012. *Custom Soil Resource Report for San Diego County Area, California, Rugged Site*, based on San Diego County Survey Area, Version 6, December 17, 2007. Accessed November 13, 2012. http://websoilsurvey.nrcs.usda.gov.

Oberbauer, T., M. Kelly, and J. Buegge. 2008. *Draft Vegetation Communities of San Diego County.* March 2008. http://www.sdcanyonlands.org/canyon-groups/canyon-group-resources/canyon-enhancement-guide/189-canyon-enhancement-planning-guide-materials.

Ponce, V.M. 2006. *Impact of the Proposed Campo Landfill of the Hydrology of the Rugged Watershed, A Reference Study.* May 2006. Accessed December 2012. http://tierradelsol.sdsu.edu.

Robinson, T.W. 1958. "Phreatophytes: Geological Survey Water Supply Paper 1423." United States Department of the Interior.

Steinberg, P.D. 2002. "*Quercus agrifolia*." *Fire Effects Information System* [online]. U.S. Department of Agriculture, Forest Service, Rocky Mountain Research Station, Fire Sciences Laboratory. Accessed September 17, 2012. http://www.fs.fed.us/database/feis/

Tiley, D. J. 2012. United States Deparmtne of Agriculture Natural Resources Conservations Services Plant Guide Big Sagebrush Accessed September 17, 2012. http://plants.sc.egov.usda.gov/default.aspx

USDA (U.S. Department of Agriculture). 1973. *Soil Survey, San Diego Area, California*. December 1973.

USDA. 1998. *Soil Quality Resource Concerns: Available Water Capacity*. January 1998. USDA, Natural Resources Conservation Service.

USGS (U.S. Geological Service). 1962. *Theory of Aquifer Tests, Groundwater Hydraulics.* Geological Survey Water-Supply Paper No. 1536-E. Prepated by J.G. Ferris, D.B. Knowles, R.H. Brown, and R.W. Stallman. Denver, Colorado: USGS.

USGS. 2004. "Preliminary Geologic Map of the El Cajon 30' x 60' Quadrangle, Southern California." Version 1.0. 1:100,000. Compiled by V.R. Todd. USGS.

WRCC (Western Regional Climate Center). 2012a. "Period of Record General Climate Summary—Temperature: Campo, California." WRCC. Accessed November 2012. http://www.wrcc.dri.edu/cgi-bin/cliMAIN.pl?ca1424.

WRCC. 2012b. "Period of Record General Climate Summary—Precipitation: Boulevard, California." WRCC. Accessed December 2012. http://www.wrcc.dri.edu/cgi-bin/cliMAIN.pl?ca1009.

WRCC. 2012c. "Period of Record General Climate Summary —Precipitation: Boulevard 2, California." WRCC. Accessed November 2012. http://www.wrcc.dri.edu/cgi-bin/cliMAIN.pl?ca1010.

Wright, M.T., and K. Belitz. 2011. *Status and Understanding of Groundwater Quality in the San Diego Drainages Hydrogeologic Province, 2004—California GAMA Priority Basin Project.* U.S. Geological Survey, Scientific Investigations Report No. 2011–5154.

INTENTIONALLY LEFT BLANK

7.0 LIST OF PREPARERS AND PERSONS AND ORGANIZATIONS CONTACTED

This report was prepared by Dudek Hydrogeologists Trey Driscoll, PG, CHG; Patrick Rentz; Dylan Duvergé; and Steve Stuart, PE. Dudek Hydrogeologist Stephen K. Dickey, PG, CHG, CEG, provided review assistance and coordination with the County as the County-approved hydrogeologist. Peter Quinlan, RG and principal-in-charge; and Jill Weinberger, PhD, PG, provided peer review of this report. Fieldwork was conducted by the above hydrogeologists and by GLA Geologist Kyle Welchans. Graphics and GIS mapping and analyses were provided by Patrick Rentz and Dylan Duvergé. GLA Principal Geologist, Sarah Battelle provided support assistance and coordination with Tule and Rough Acres Ranch Campground Projects including coordination with the County. This report was prepared in coordination with County Groundwater Geologist James Bennett, with meteorological input from Rand Allan from the San Diego County Flood Control.

INTENTIONALLY LEFT BLANK

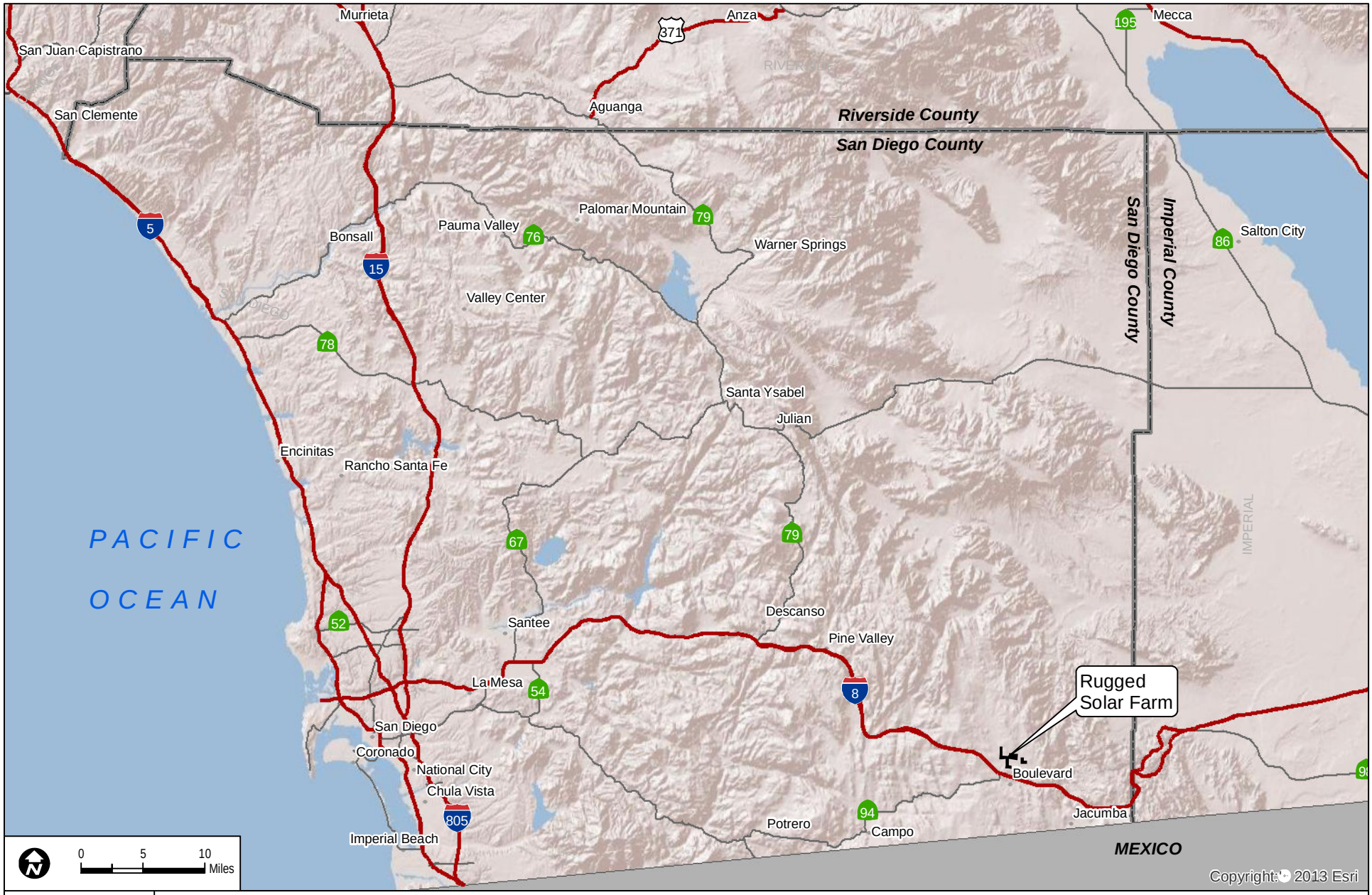

DUDEK

7122

SEPTEMBER 2013

FIGURE 1

Regional Location

GROUNDWATER RESOURCES INVESTIGATION REPORT - RUGGED SOLAR FARM

INTENTIONALLY LEFT BLANK

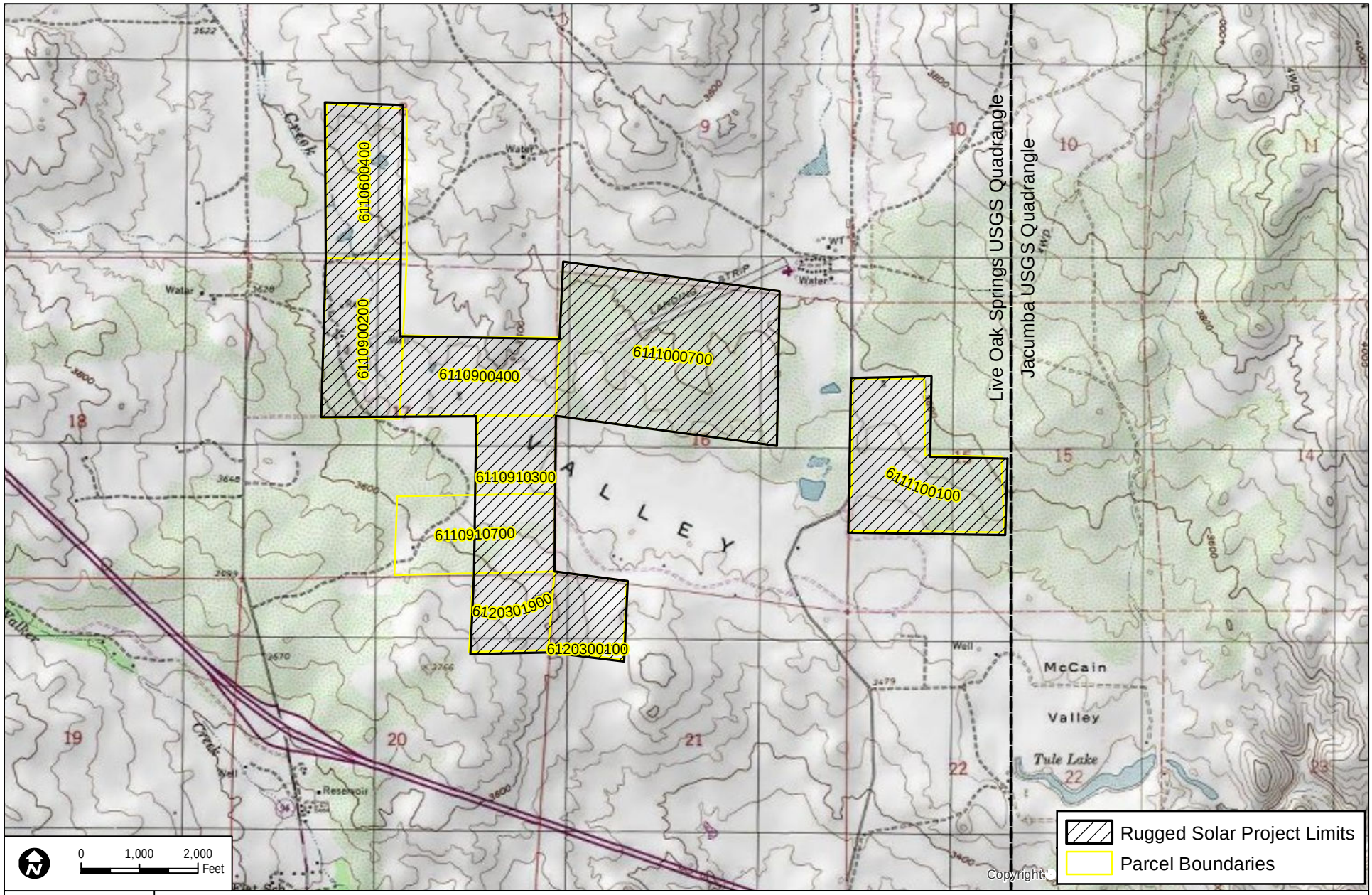

DUDEK

7122

SEPTEMBER 2013

SOURCE: SanGIS 2012; USGS 7.5' Topographic Maps

FIGURE 2

Vicinity Map

GROUNDWATER RESOURCES INVESTIGATION REPORT - RUGGED SOLAR FARM

INTENTIONALLY LEFT BLANK

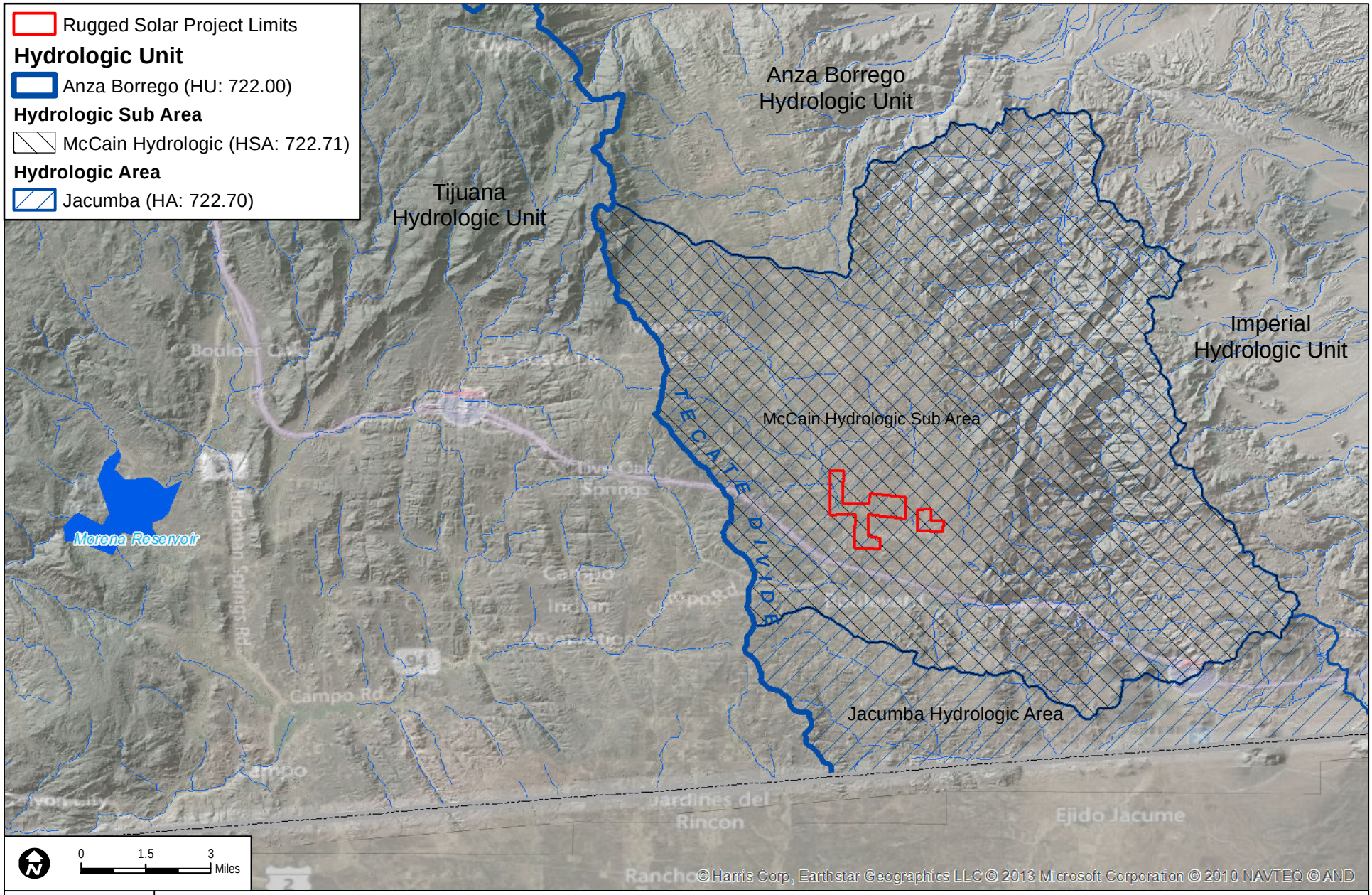

DUDEK

7122

SEPTEMBER 2013

SOURCE: U.S. Geological Survery National Hydrography Dataset (USGS 2012)

FIGURE 3

Hydrologic Areas

GROUNDWATER RESOURCES INVESTIGATION REPORT - RUGGED SOLAR FARM

INTENTIONALLY LEFT BLANK

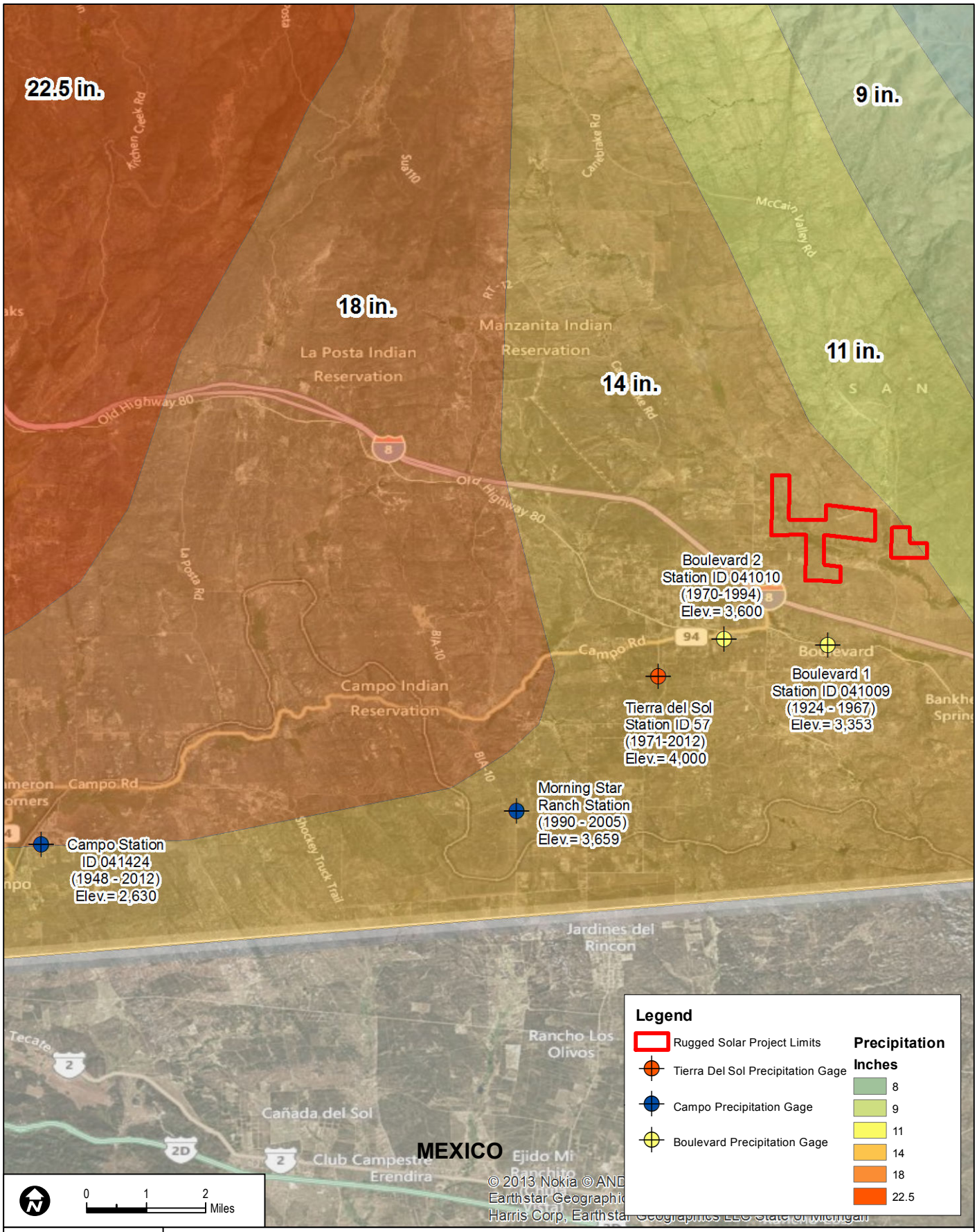

DUDEK

7122

SEPTEMBER 2013

SOURCE: BING MAPS, USGS PRECIPITATION DATA

FIGURE 4

Regional Mean Annual Precipitation

GROUNDWATER RESOURCES INVESTIGATION REPORT - RUGGED SOLAR FARM

INTENTIONALLY LEFT BLANK

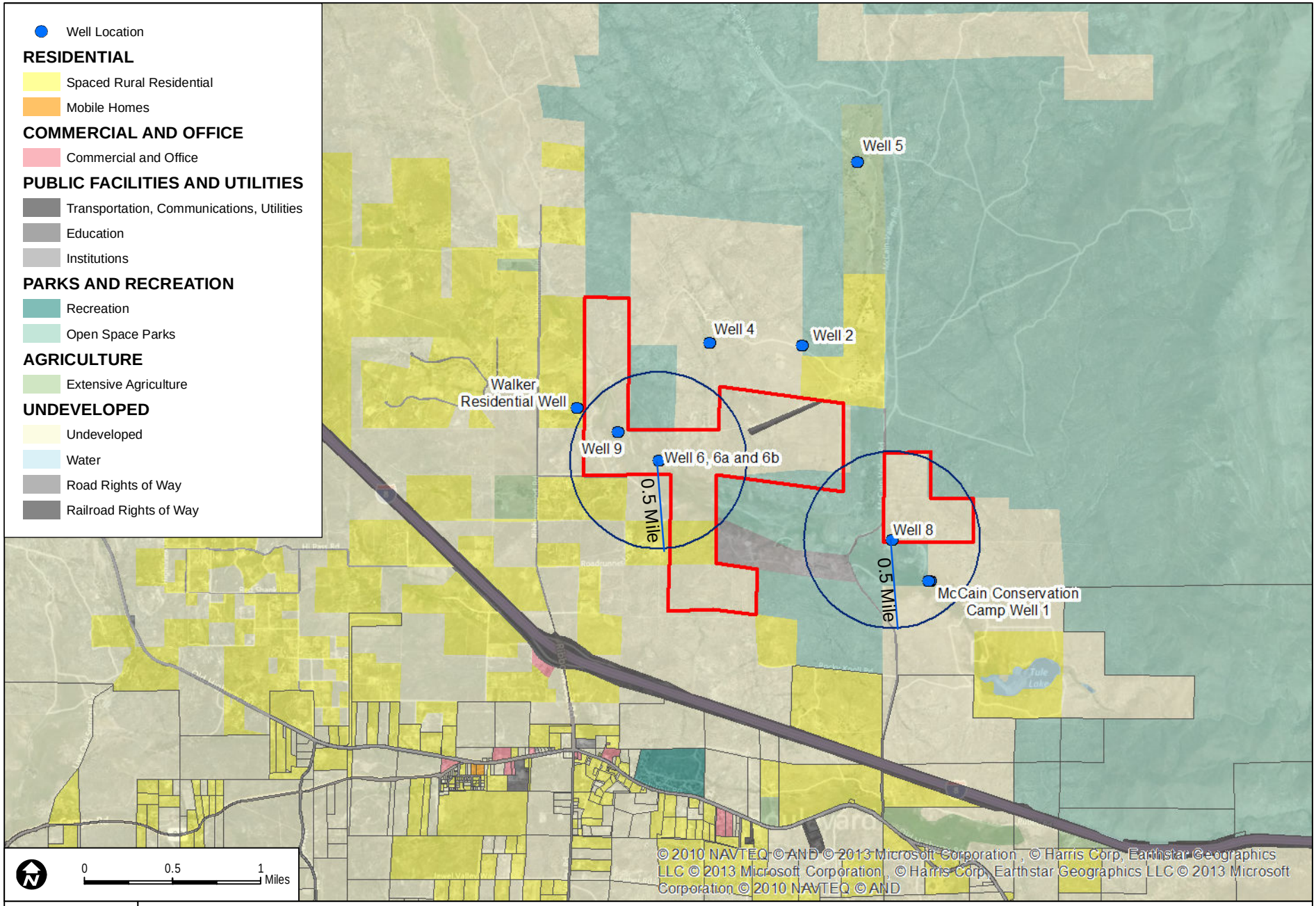

DUDEK

SOURCE: Bing Maps, SanGIS

FIGURE 5
Current Land Use

7122
SEPTEMBER 2013

GROUNDWATER RESOURCES INVESTIGATION REPORT - RUGGED SOLAR FARM

INTENTIONALLY LEFT BLANK

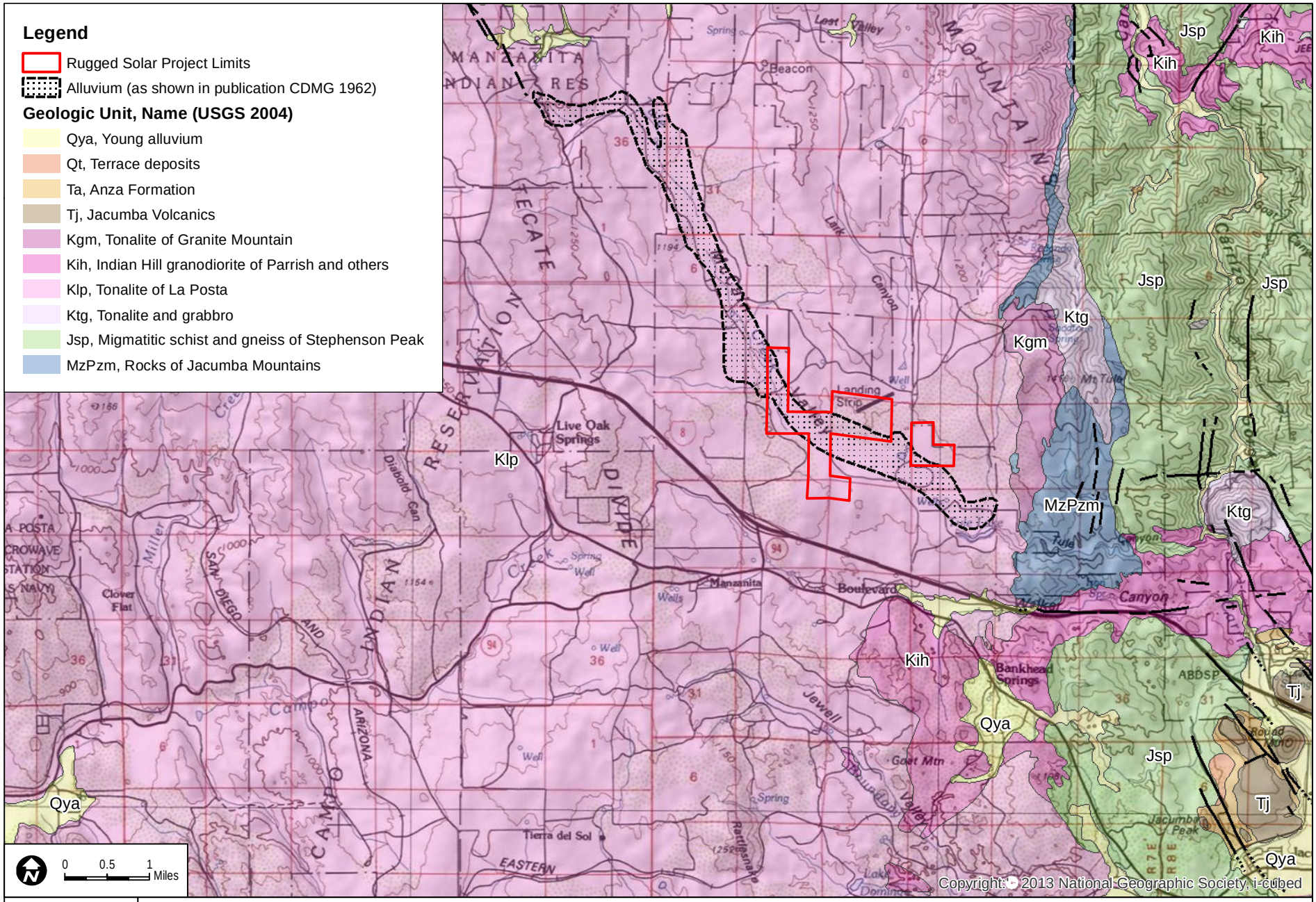

DUDEK

7122
SEPTEMBER 2013

SOURCE: USGS 2004, CDMG 1962

FIGURE 6
Regional Geologic Map

GROUNDWATER RESOURCES INVESTIGATION REPORT - RUGGED SOLAR FARM

INTENTIONALLY LEFT BLANK

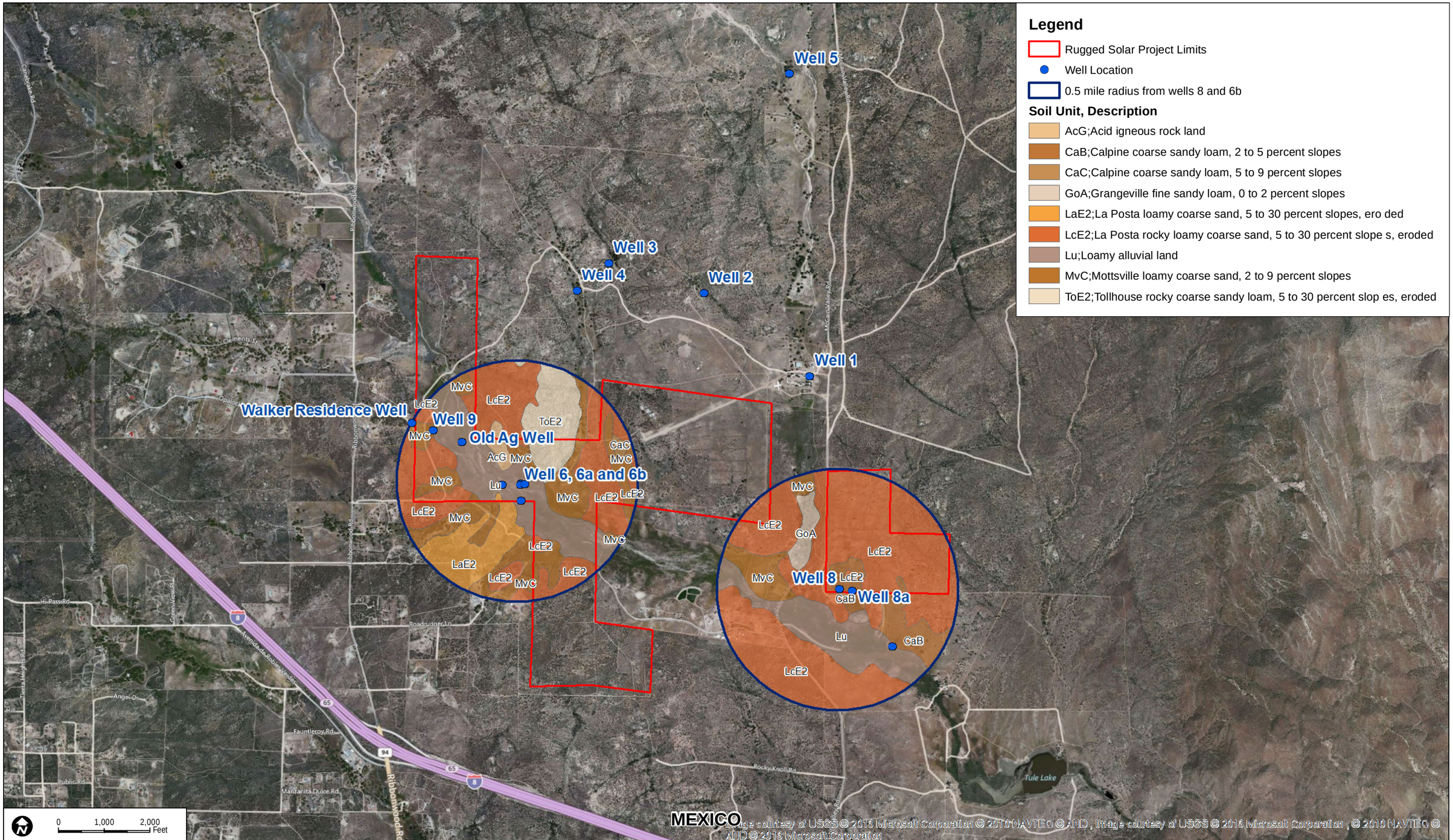

DUDEK

7122
SEPTEMBER 2013

SOURCE: Bing Maps, SanGIS 2010

FIGURE 7
Soils Map

GROUNDWATER RESOURCES INVESTIGATION REPORT - RUGGED SOLAR FARM

INTENTIONALLY LEFT BLANK

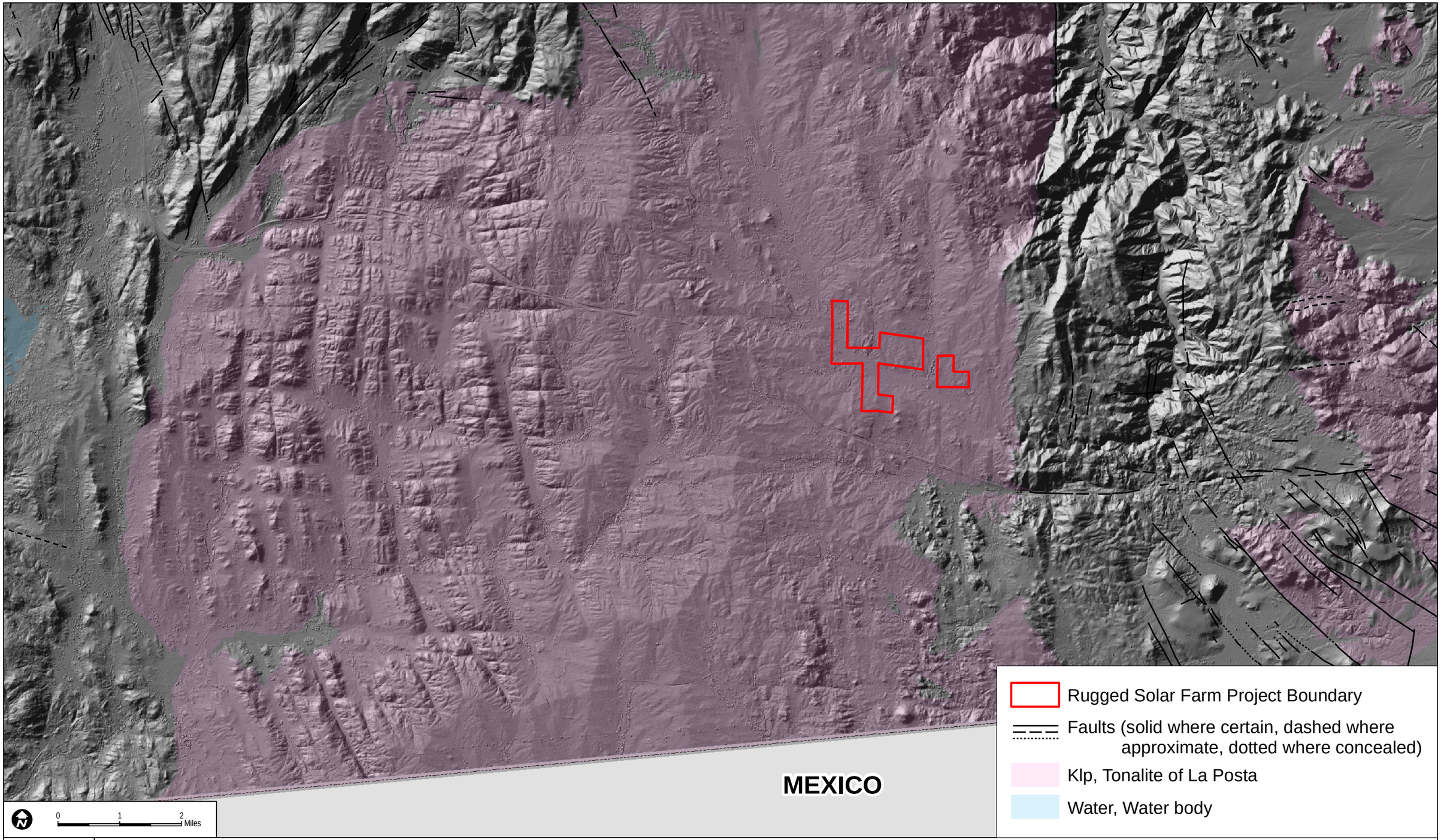

DUDEK

7122

SEPTEMBER 2013

SOURCE: NOAA

FIGURE 8

IFSAR DIGITAL ELEVATION MODEL

GROUNDWATER RESOURCES INVESTIGATION REPORT - RUGGED SOLAR FARM

INTENTIONALLY LEFT BLANK

LEGEND

Qal	RECENT ALLUVIUM
Klp_{wx}	LA POSTA TONALITE, WEATHERED
Klb_{u}	LA POSTA TONALITE, UNWEATHERED
	APPROXIMATE GROUNDWATER TABLE
	ROCK FRACTURES (SCHEMATIC ONLY)

NOTES: 1). GEOLOGIC CONTACTS ARE DASHED WHERE INFERRED, AND QUERIED WHERE UNCERTAIN
2). ROCK FRACTURES ARE CONCEPTUAL ONLY
3). TD = TOTAL DEPTH OF WELL (APPROXIMATE DEPTH)
4). APPROXIMATE LOCATION OF CROSS SECTION PRESENTED ON FIGURE 7.

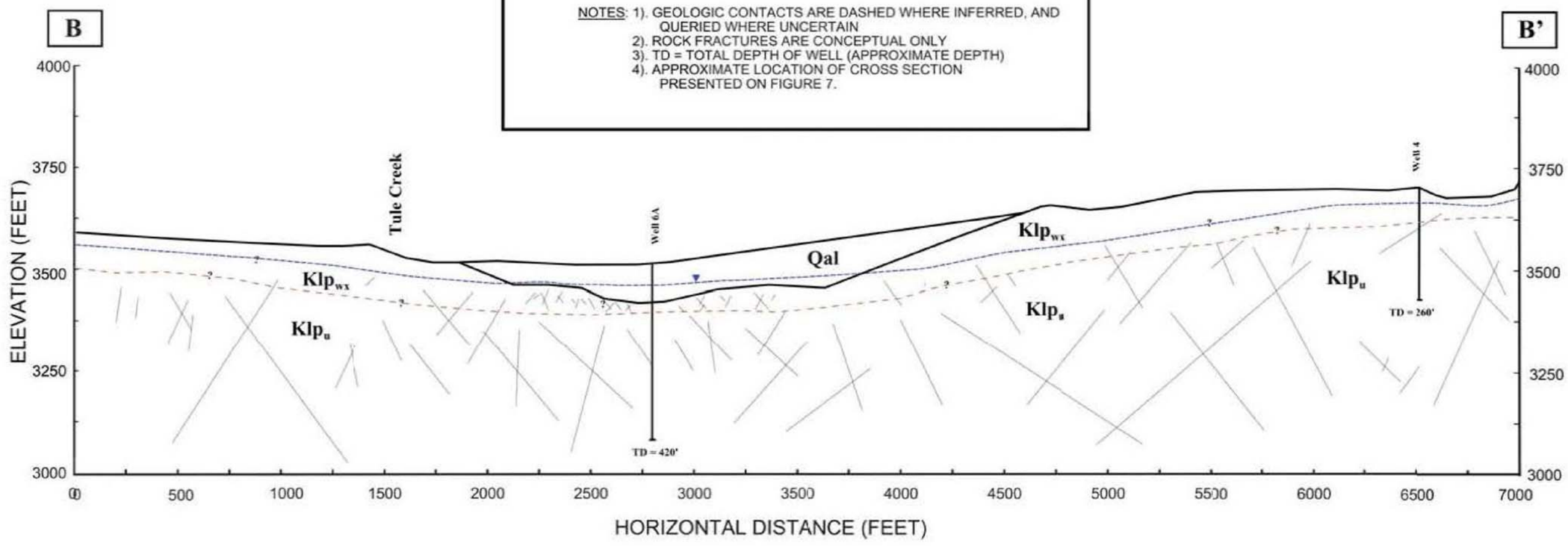

NORTH 18° EAST

HORIZONTAL SCALE: 1 INCH = 500 FEET
VERTICAL SCALE: 1 INCH = 250 FEET
2x VERTICAL EXAGGERATION
(11 X 17 INCH FORMAT ONLY)

DUDEK

7122

SEPTEMBER 2013

SOURCE: USGS, 1975, 7.5' Live Oak Springs, CA Quadrangle; GLA 2012.

FIGURE 9

Conceptural Hydrogeologic Cross Section

GROUNDWATER RESOURCES INVESTIGATION REPORT - RUGGED SOLAR FARM

INTENTIONALLY LEFT BLANK

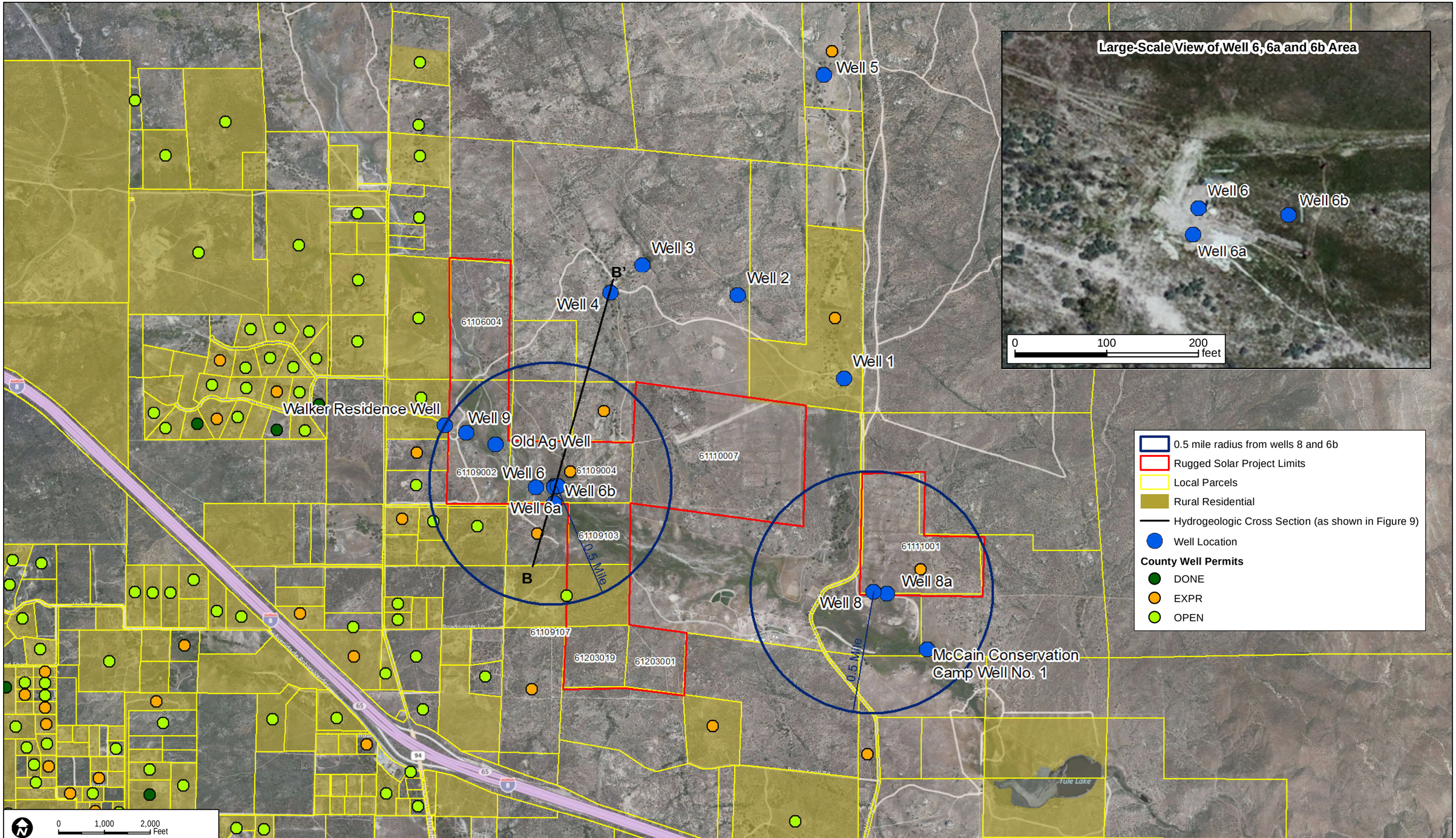

DUDEK

7122

SEPTEMBER 2013

SOURCE: SanGIS 2012, GLA 2012, SANDAG 2009

FIGURE 10

ON-SITE AND OFF-SITE WELLS

GROUNDWATER RESOURCES INVESTIGATION REPORT - RUGGED SOLAR FARM

INTENTIONALLY LEFT BLANK

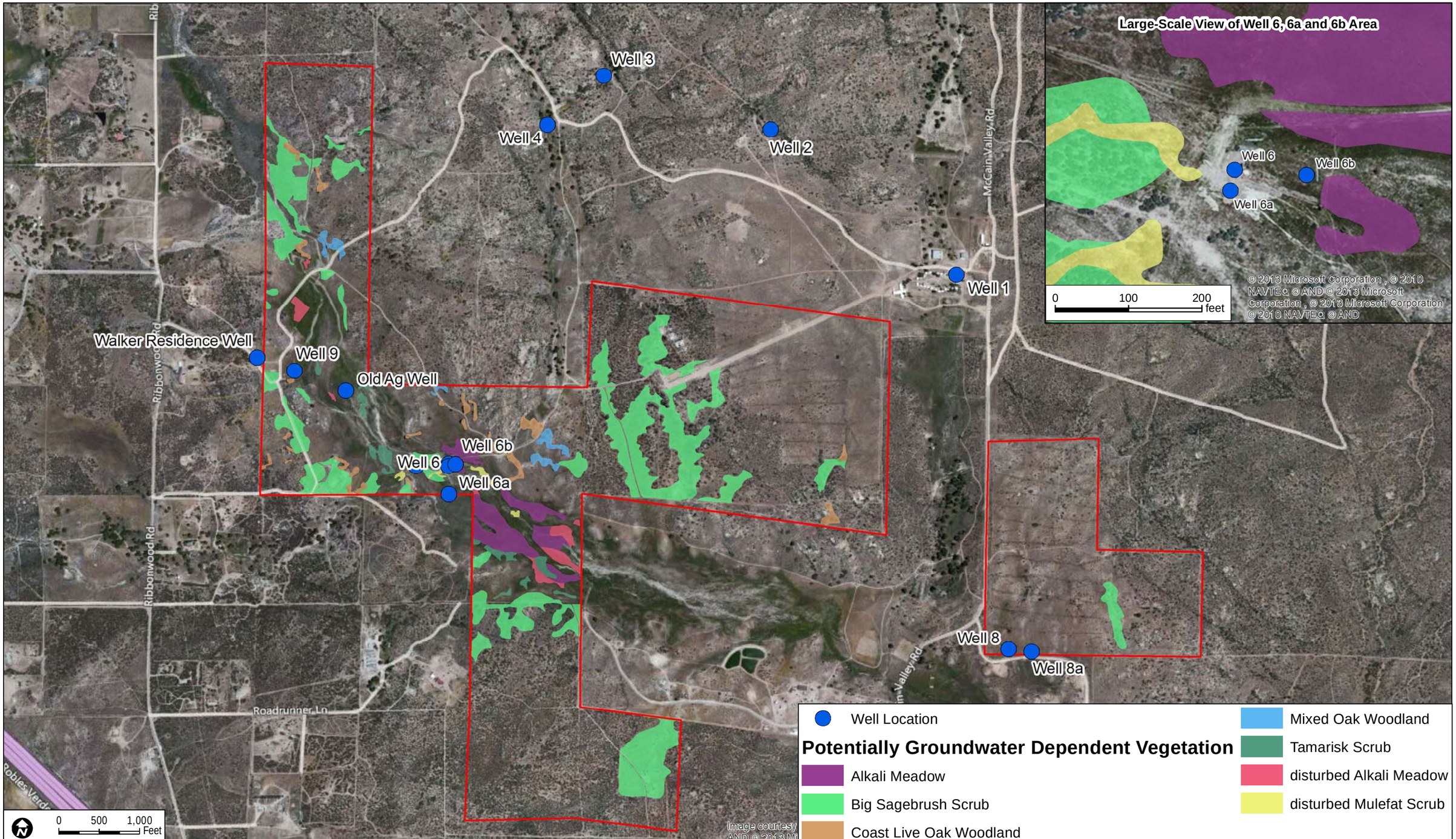

DUDEK

7122

SEPTEMBER 2013

SOURCE: BingMaps, SanGIS 2012, Dudek 2012

FIGURE 11

POTENTIAL GROUNDWATER-DEPENDENT VEGETATION

GROUNDWATER RESOURCES INVESTIGATION REPORT - RUGGED SOLAR FARM

INTENTIONALLY LEFT BLANK

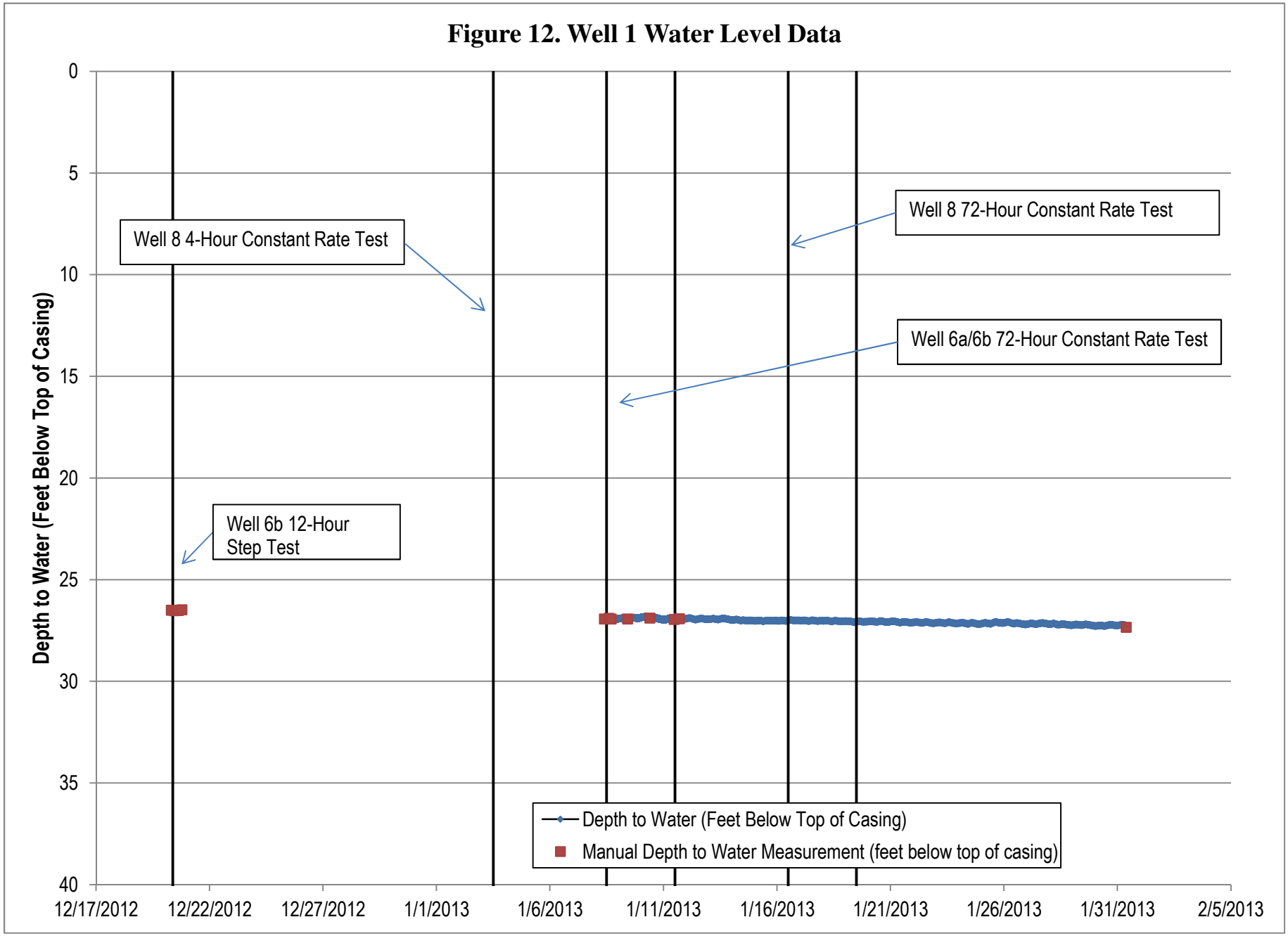
Figure 12. Well 1 Water Level Data
Depth to Water (Feet Below Top of Casing)
0
5
10
15
20
25
30
35
40
12/17/2012
12/22/2012
12/27/2012
1/1/2013
1/6/2013
1/11/2013
1/16/2013
1/21/2013
1/26/2013
1/31/2013
2/5/2013
Well 8 4-Hour Constant Rate Test
Well 8 72-Hour Constant Rate Test
Well 6a/6b 72-Hour Constant Rate Test
Well 6b 12-Hour Step Test
Depth to Water (Feet Below Top of Casing)
Manual Depth to Water Measurement (feet below top of casing)

INTENTIONALLY LEFT BLANK

Figure 13. Well 2 Water Level Data

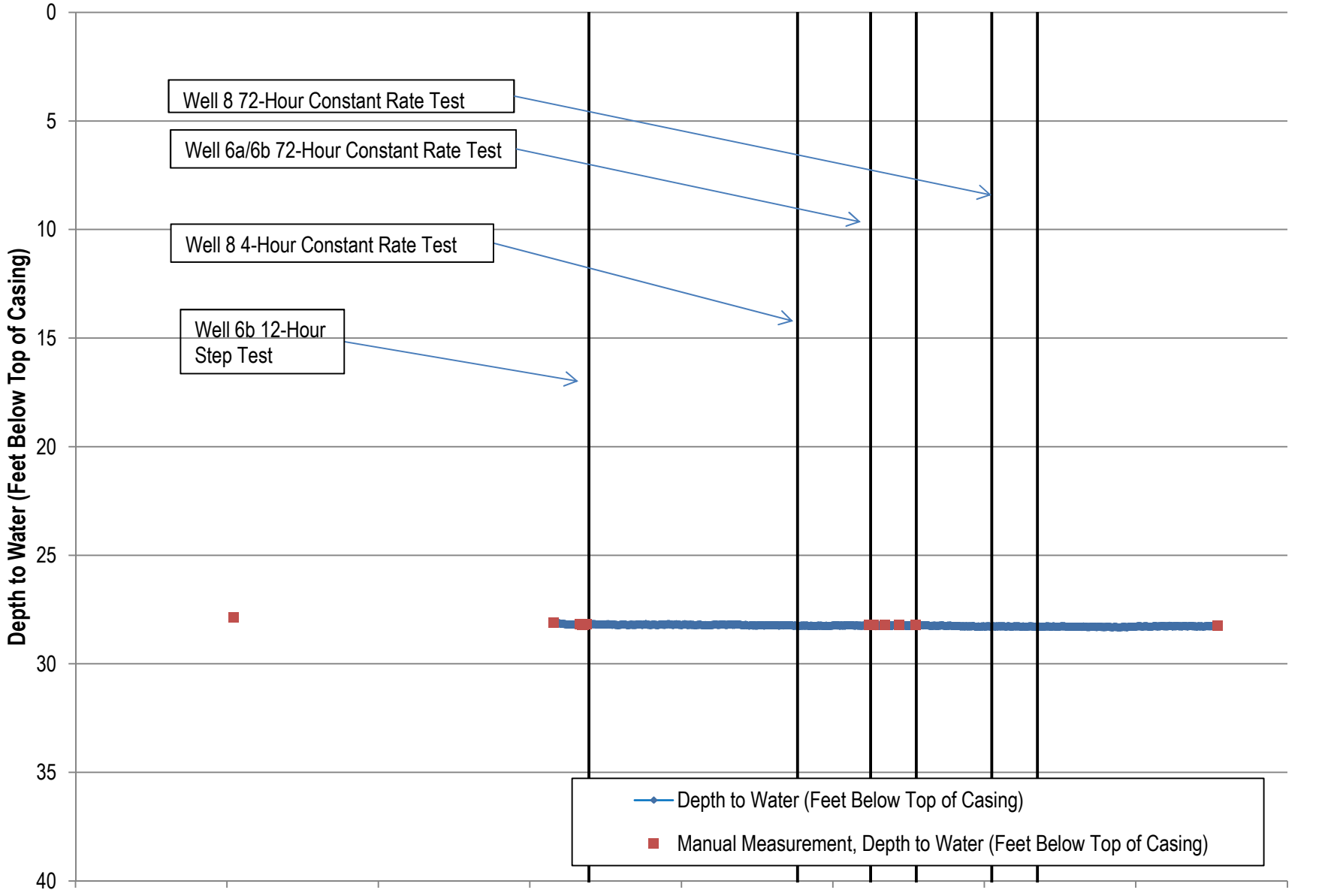

INTENTIONALLY LEFT BLANK

Figure 14. Well 3 Water Level Data

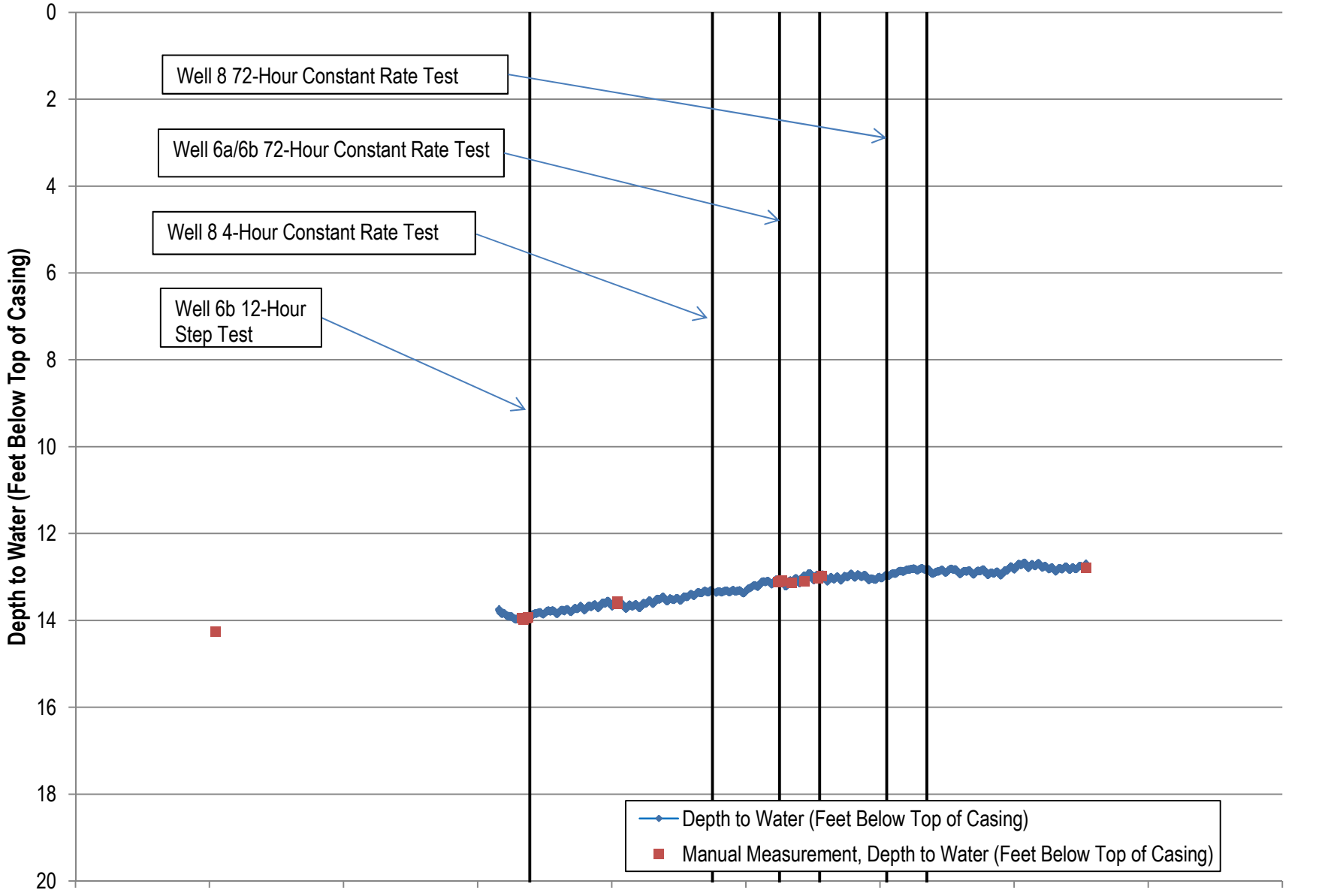

INTENTIONALLY LEFT BLANK

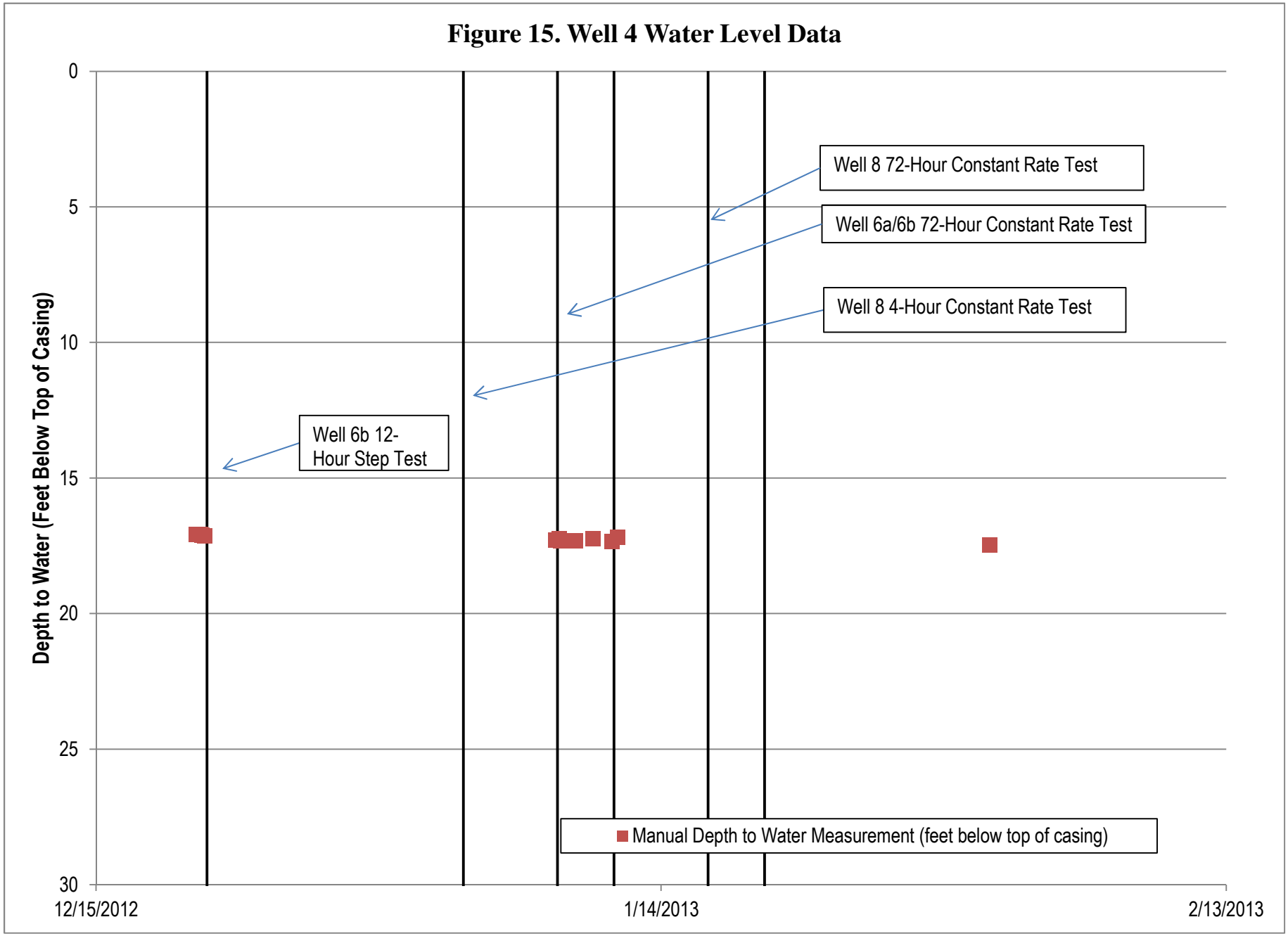
Figure 15. Well 4 Water Level Data
Depth to Water (Feet Below Top of Casing)
0
5
10
15
20
25
30
12/15/2012
1/14/2013
2/13/2013
Well 8 72-Hour Constant Rate Test
Well 6a/6b 72-Hour Constant Rate Test
Well 8 4-Hour Constant Rate Test
Well 6b 12-Hour Step Test
Manual Depth to Water Measurement (feet below top of casing)

INTENTIONALLY LEFT BLANK

Figure 16. Well 6 Water Level Data

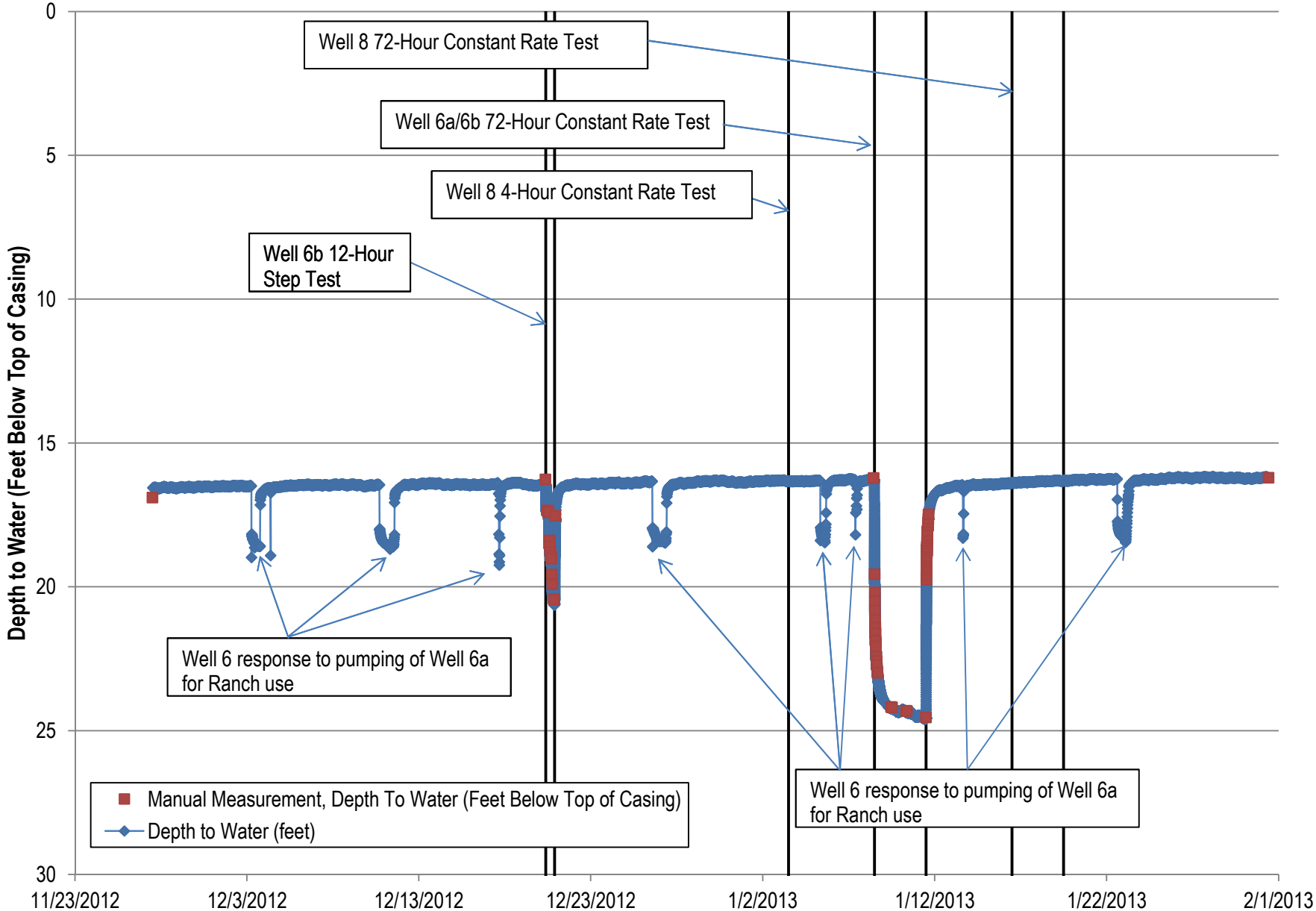

INTENTIONALLY LEFT BLANK

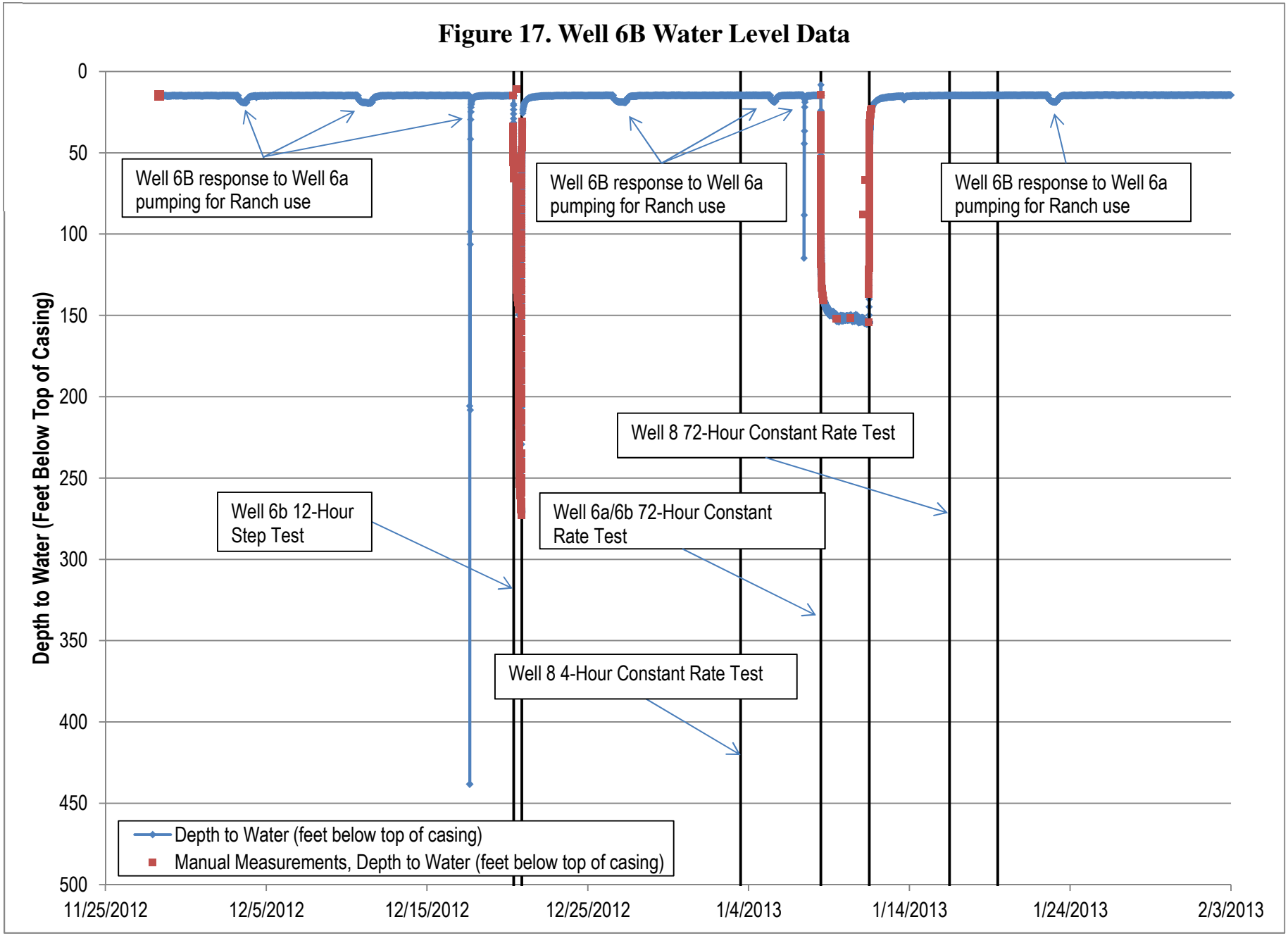
Figure 17. Well 6B Water Level Data
Depth to Water (Feet Below Top of Casing)
0
50
100
150
200
250
300
350
400
450
500
11/25/2012
12/5/2012
12/15/2012
12/25/2012
1/4/2013
1/14/2013
1/24/2013
2/3/2013
Well 6B response to Well 6a pumping for Ranch use
Well 6B response to Well 6a pumping for Ranch use
Well 6B response to Well 6a pumping for Ranch use
Well 8 72-Hour Constant Rate Test
Well 6b 12-Hour Step Test
Well 6a/6b 72-Hour Constant Rate Test
Well 8 4-Hour Constant Rate Test
Depth to Water (feet below top of casing)
Manual Measurements, Depth to Water (feet below top of casing)

INTENTIONALLY LEFT BLANK

Figure 18. Well 8 Water Level Data

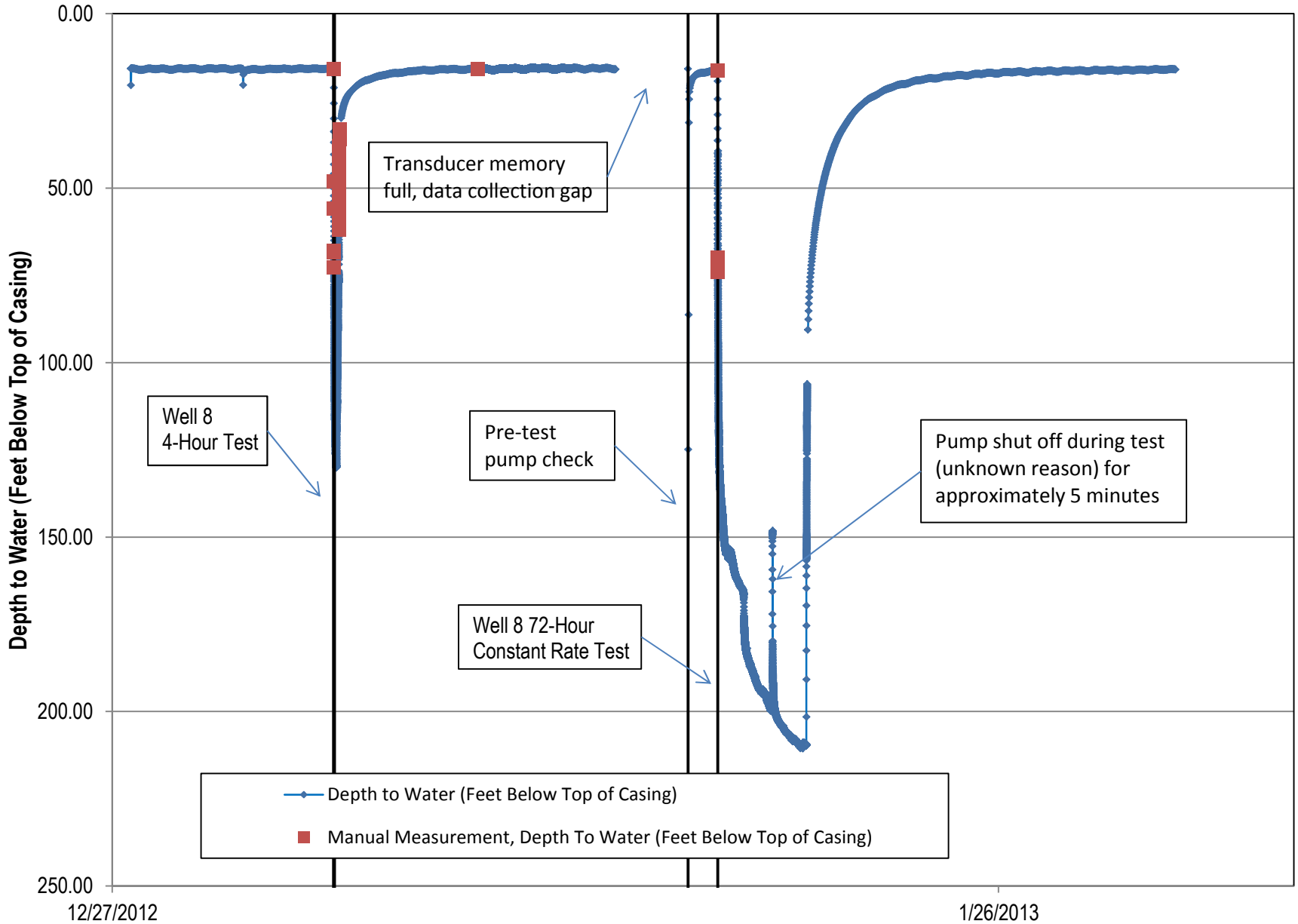

INTENTIONALLY LEFT BLANK

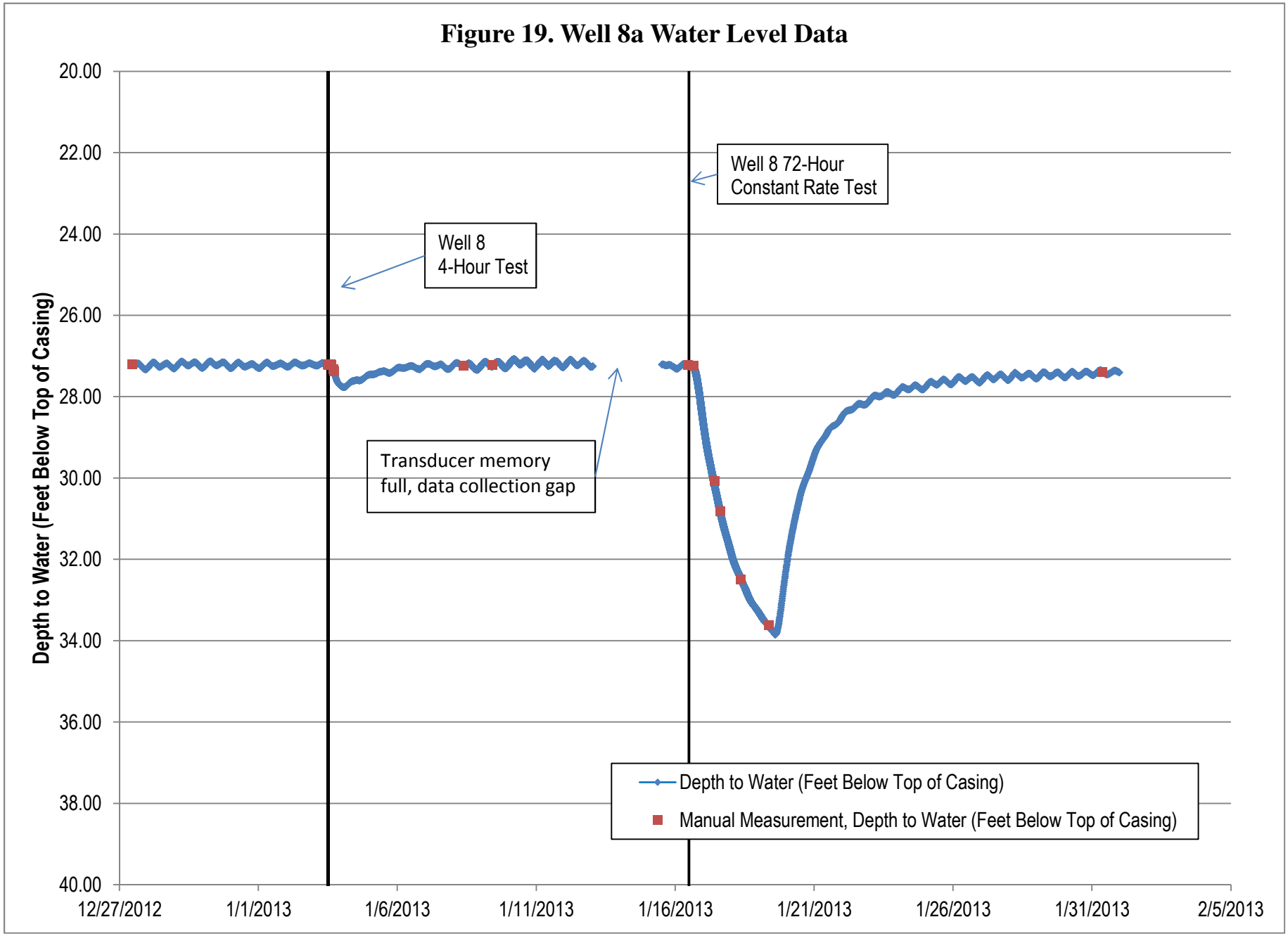
Figure 19. Well 8a Water Level Data
Depth to Water (Feet Below Top of Casing)
20.00
22.00
24.00
26.00
28.00
30.00
32.00
34.00
36.00
38.00
40.00
12/27/2012
1/1/2013
1/6/2013
1/11/2013
1/16/2013
1/21/2013
1/26/2013
1/31/2013
2/5/2013
Well 8
4-Hour Test
Well 8 72-Hour
Constant Rate Test
Transducer memory
full, data collection gap
Depth to Water (Feet Below Top of Casing)
Manual Measurement, Depth to Water (Feet Below Top of Casing)

INTENTIONALLY LEFT BLANK

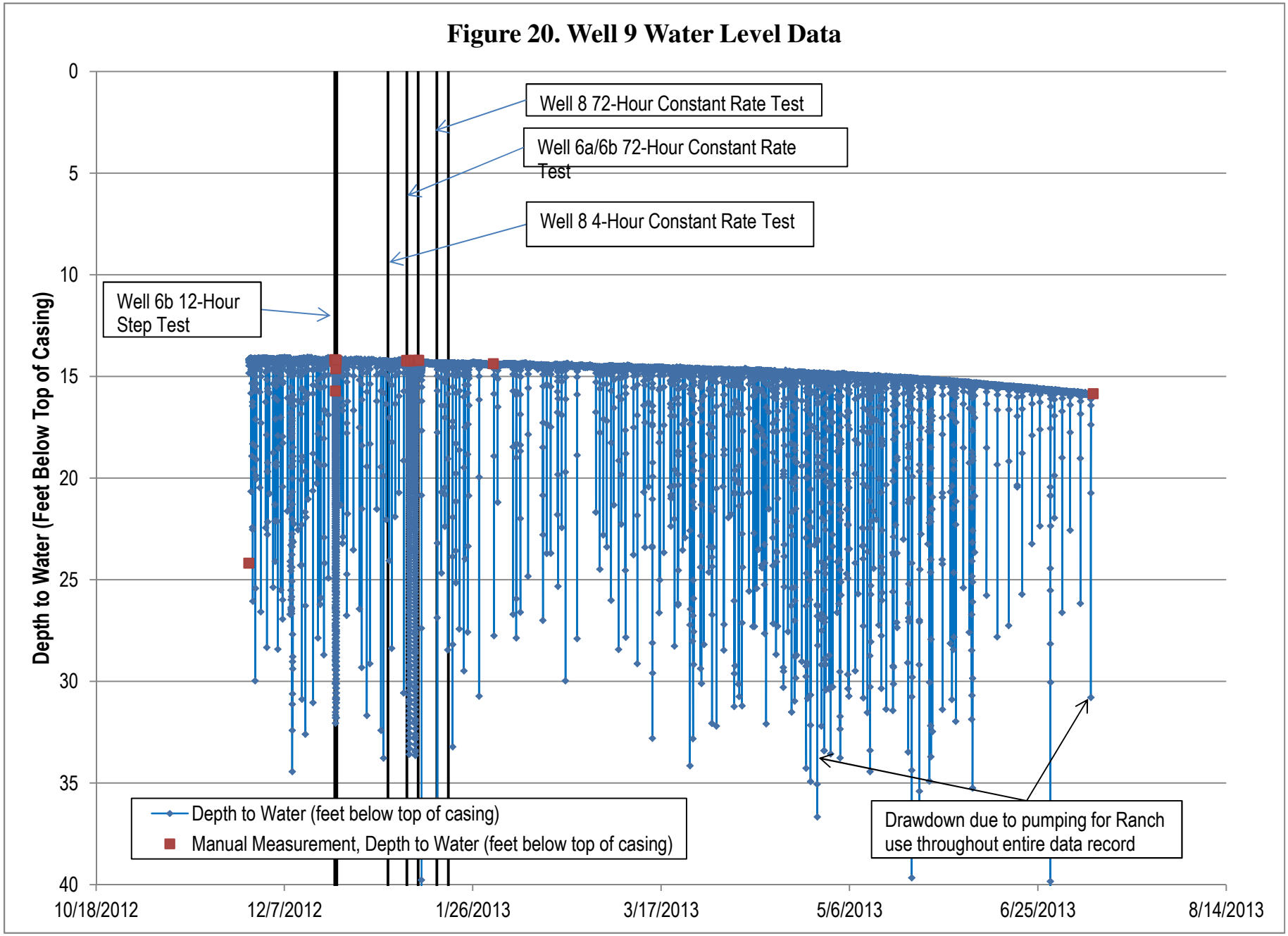
Figure 20. Well 9 Water Level Data
Depth to Water (Feet Below Top of Casing)
0
5
10
15
20
25
30
35
40
10/18/2012
12/7/2012
1/26/2013
3/17/2013
5/6/2013
6/25/2013
8/14/2013
Well 8 72-Hour Constant Rate Test
Well 6a/6b 72-Hour Constant Rate Test
Well 8 4-Hour Constant Rate Test
Well 6b 12-Hour Step Test
Depth to Water (feet below top of casing)
Manual Measurement, Depth to Water (feet below top of casing)
Drawdown due to pumping for Ranch use throughout entire data record

INTENTIONALLY LEFT BLANK

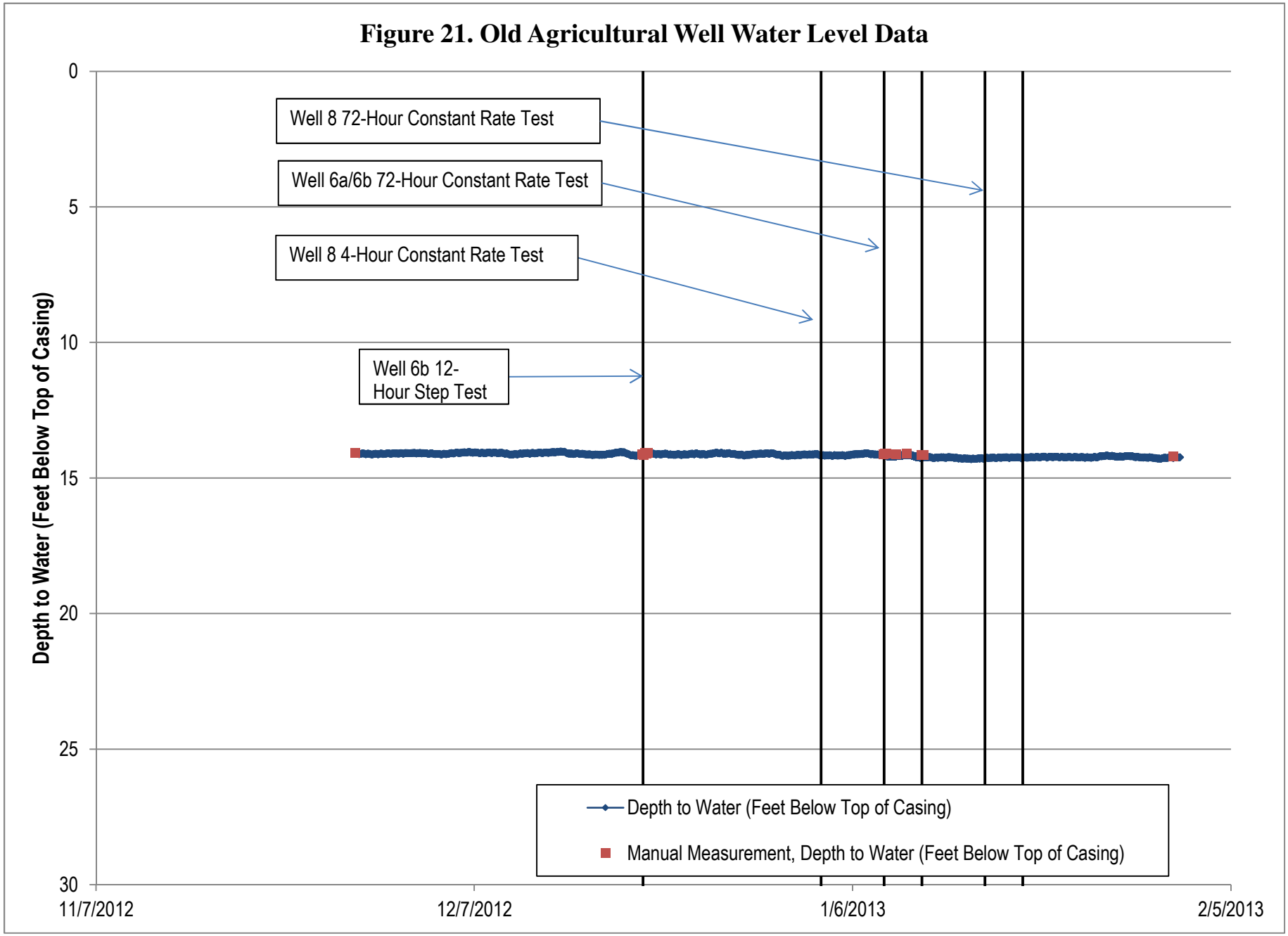
Figure 21. Old Agricultural Well Water Level Data
Depth to Water (Feet Below Top of Casing)
0
5
10
15
20
25
30
11/7/2012
12/7/2012
1/6/2013
2/5/2013
Well 8 72-Hour Constant Rate Test
Well 6a/6b 72-Hour Constant Rate Test
Well 8 4-Hour Constant Rate Test
Well 6b 12-Hour Step Test
Depth to Water (Feet Below Top of Casing)
Manual Measurement, Depth to Water (Feet Below Top of Casing)

INTENTIONALLY LEFT BLANK

Figure 22. Well 6B Drawdown, Well 6B 12 Hour Step Test

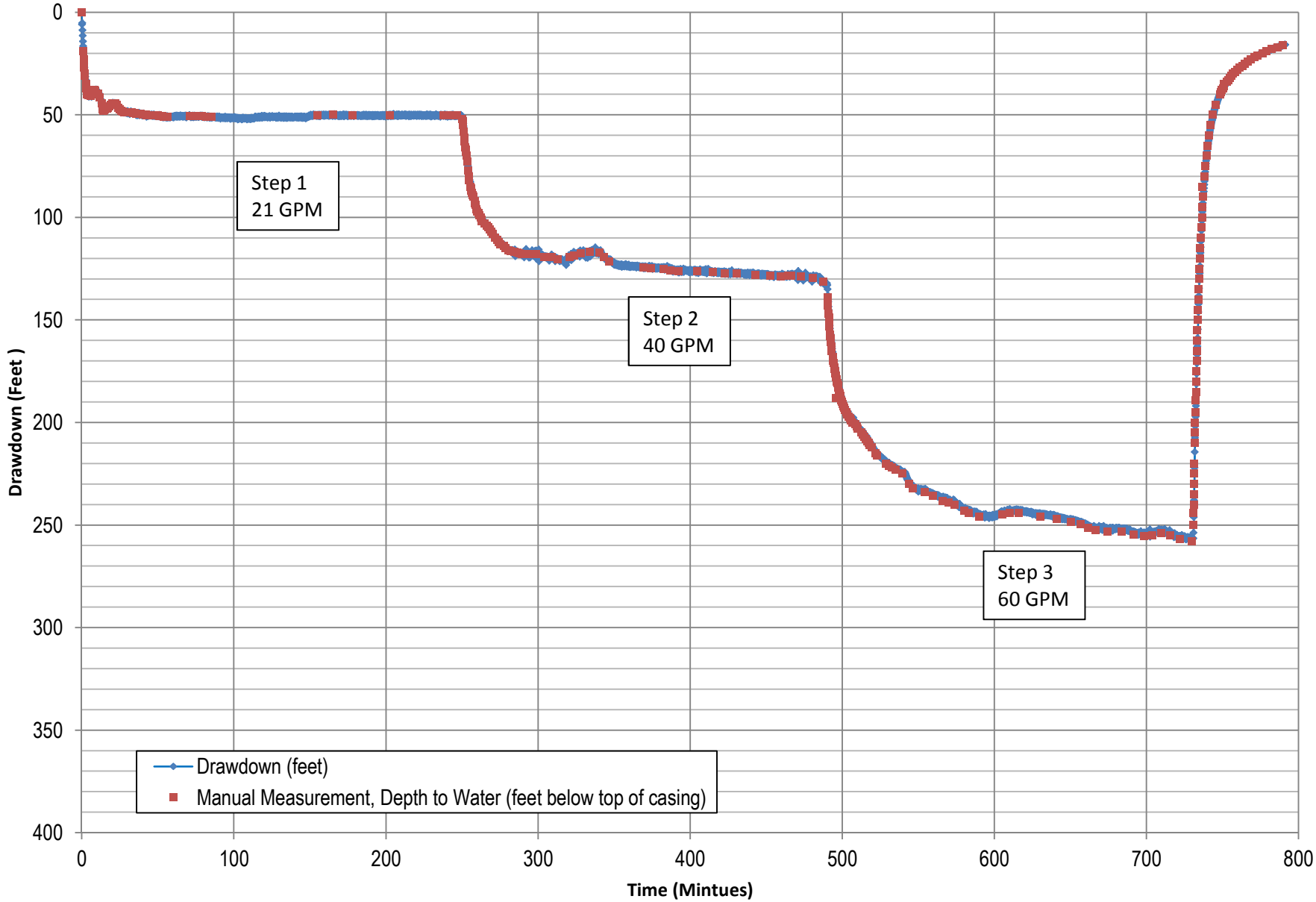

INTENTIONALLY LEFT BLANK

Figure 23. Well 6B Drawdown, Well 6A/6B 72 Hour Constant Rate Test

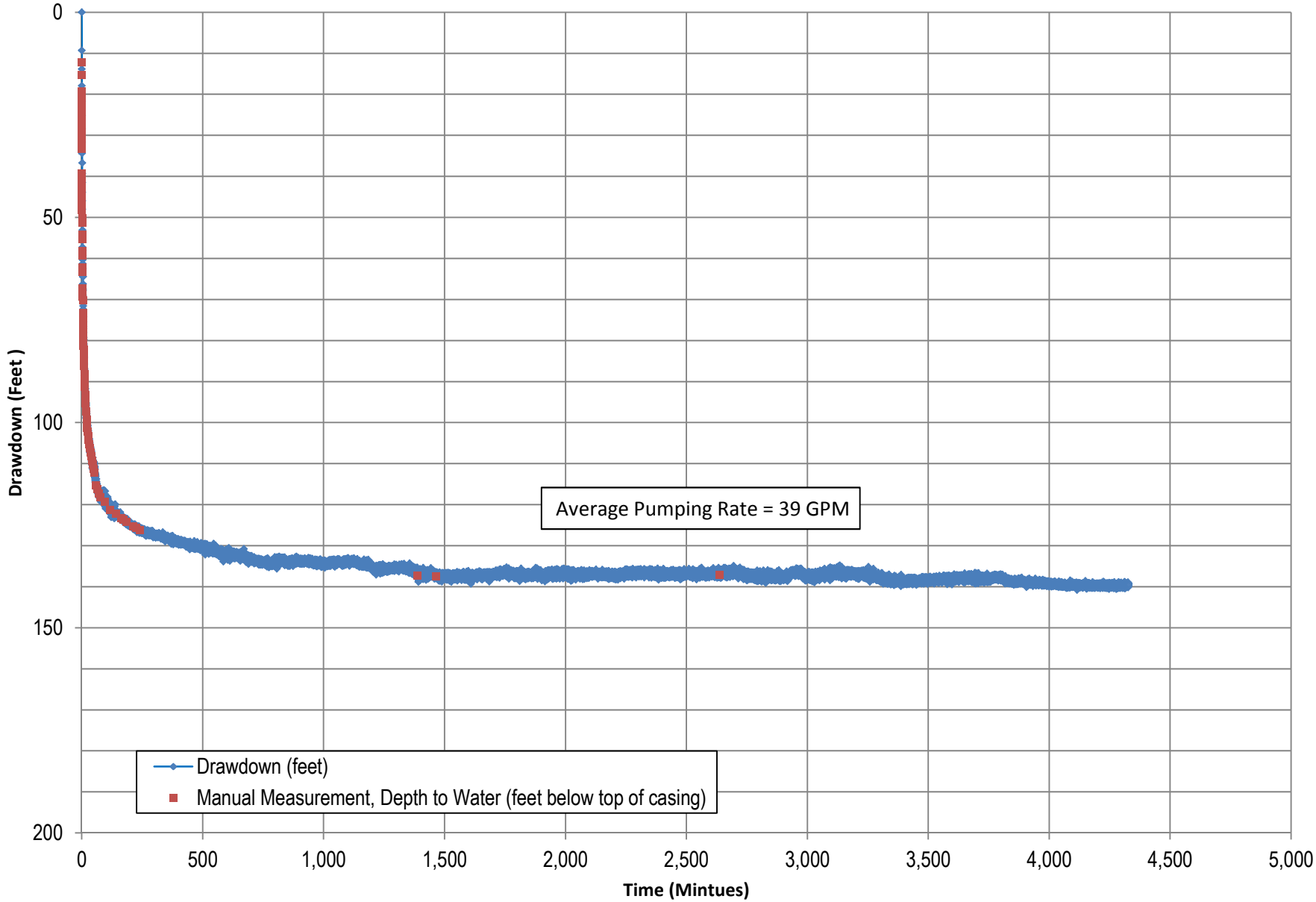

INTENTIONALLY LEFT BLANK

Figure 24. Well 6B Log Drawdown, Well 6A/6B 72 Hour Constant Rate Test

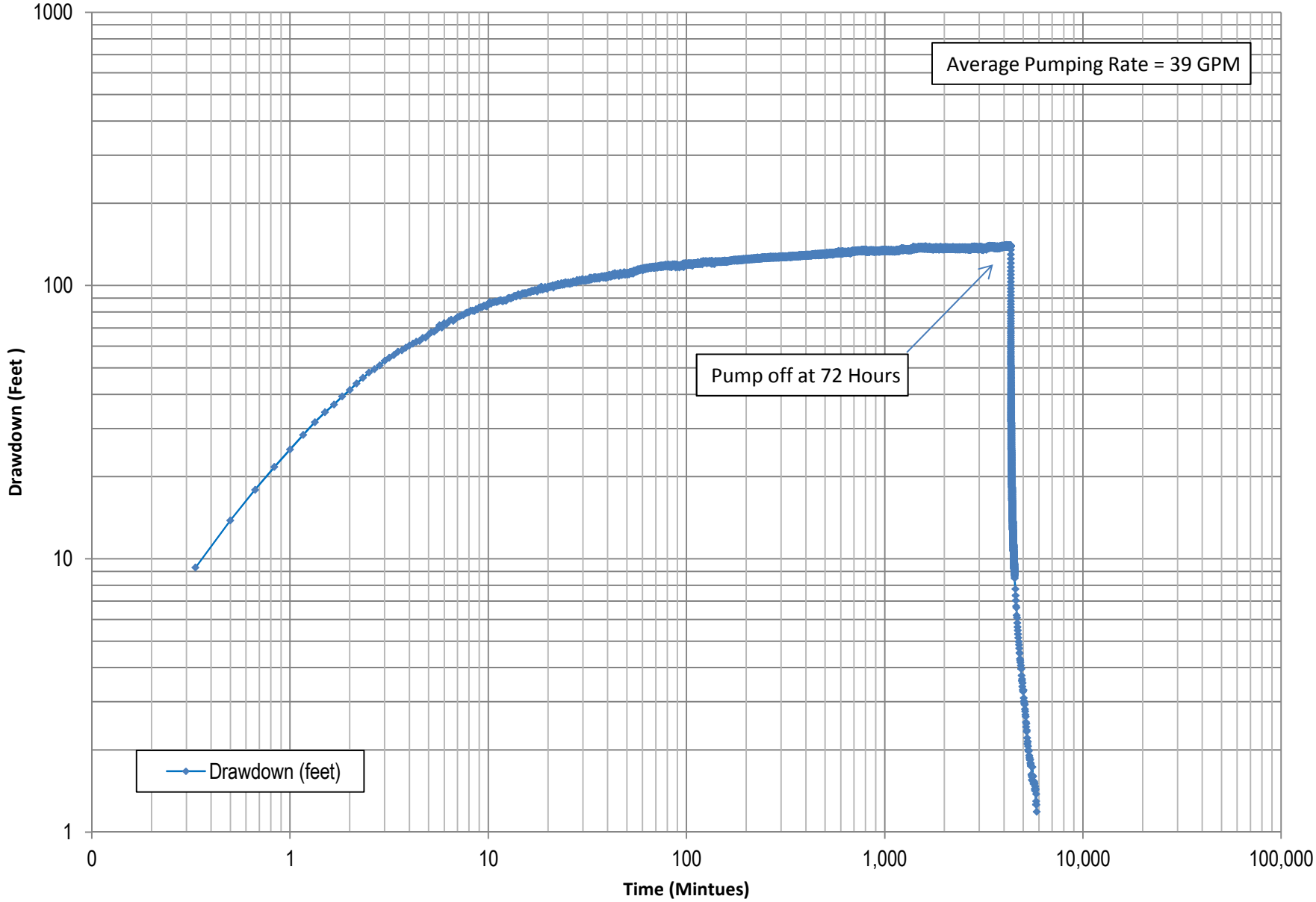

INTENTIONALLY LEFT BLANK

Figure 25. Well 6B Cooper-Jacob Straight Line Test, Well 6A/6B 72 Hour Constant Rate Test

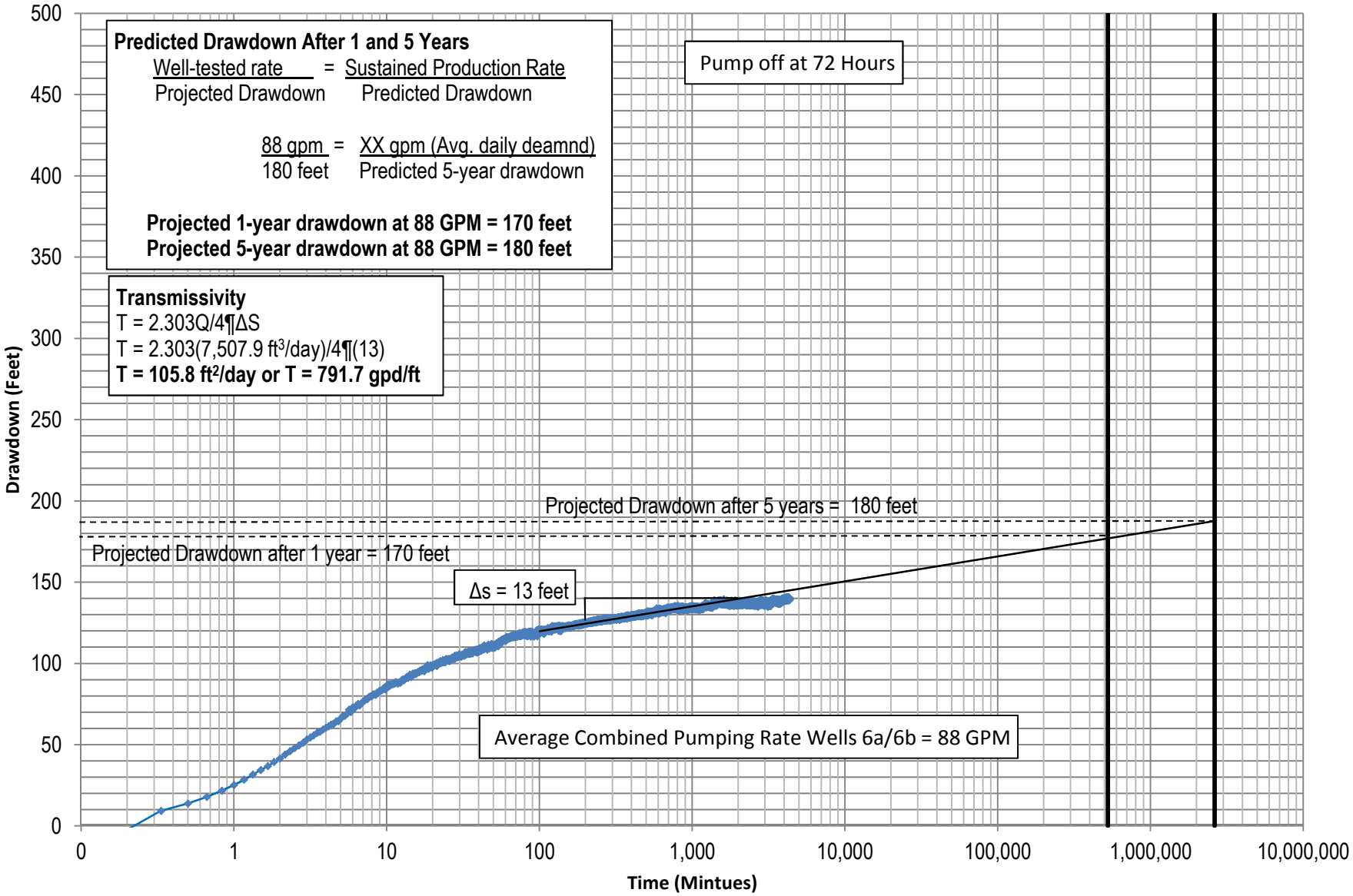

INTENTIONALLY LEFT BLANK

Figure 26. Well 6 Cooper-Jacob Straight Line Test
Well 6A/6B 72 Hour Constant Rate Test

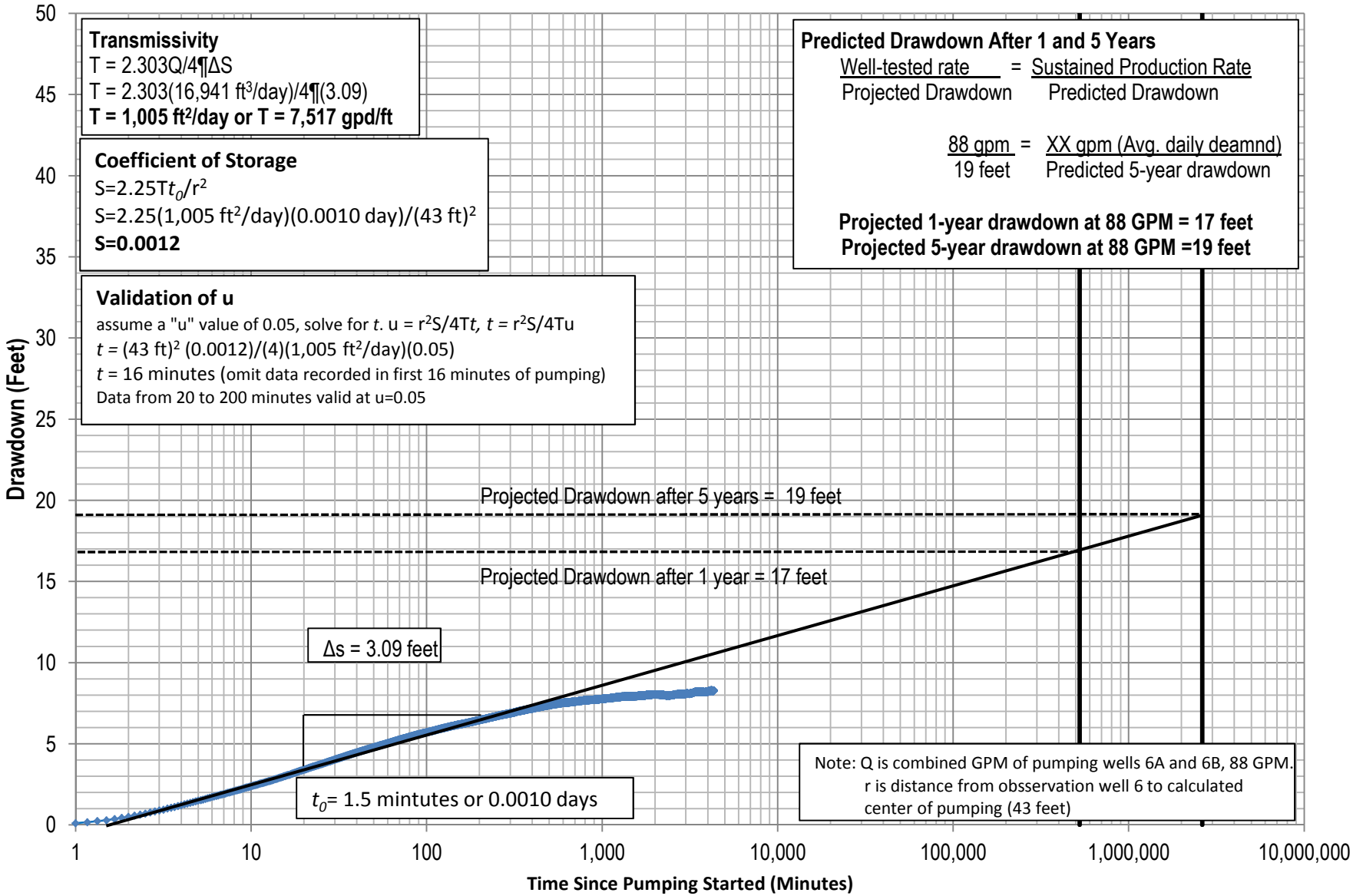

INTENTIONALLY LEFT BLANK

Figure 27. Well 6B Recovery Analysis, Well 6A/6B 72 Hour Constant Rate Test

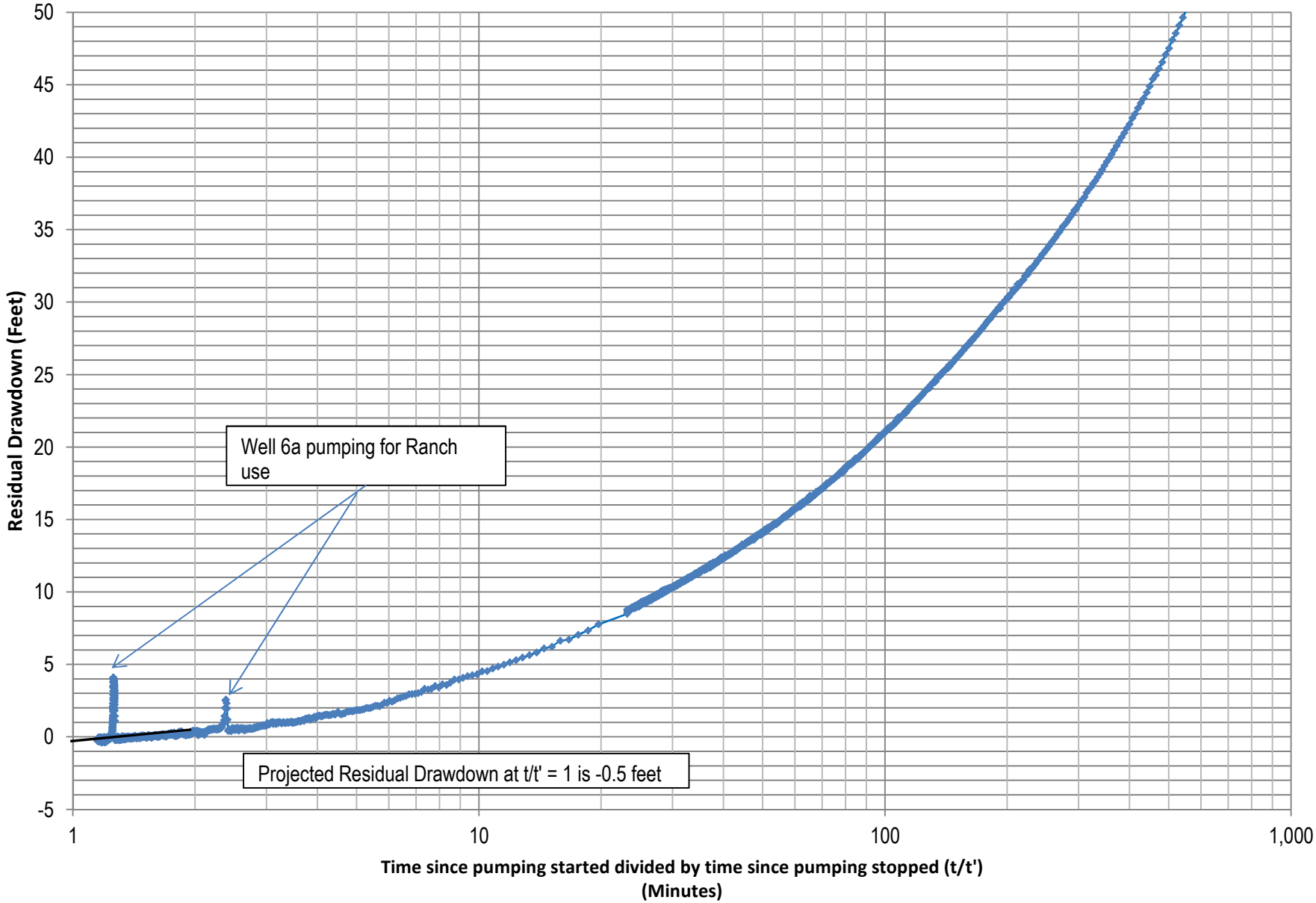

INTENTIONALLY LEFT BLANK

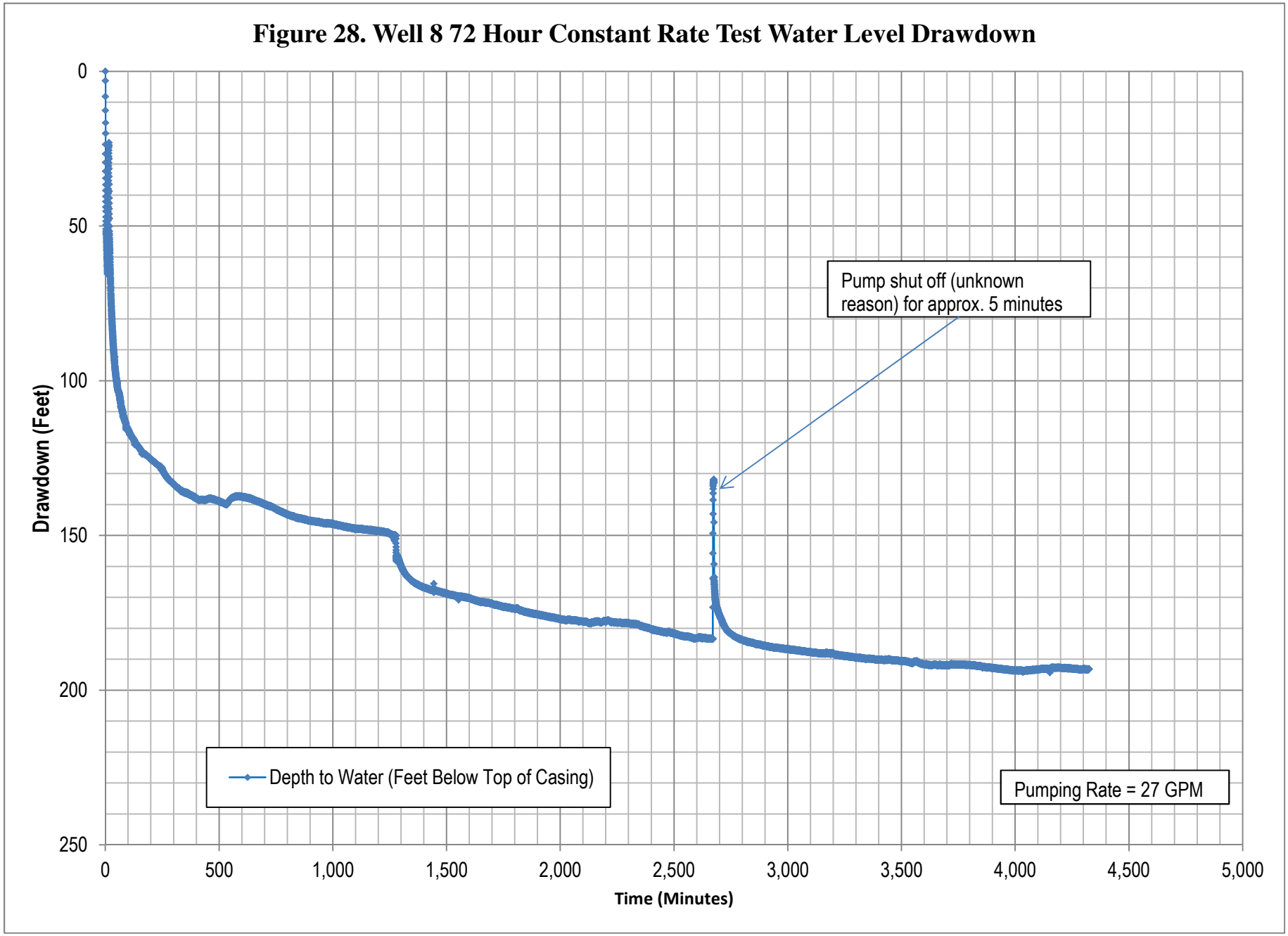
Figure 28. Well 8 72 Hour Constant Rate Test Water Level Drawdown
Drawdown (Feet)
0
50
100
150
200
250
0
500
1,000
1,500
2,000
2,500
3,000
3,500
4,000
4,500
5,000
Time (Minutes)
Pump shut off (unknown reason) for approx. 5 minutes
Depth to Water (Feet Below Top of Casing)
Pumping Rate = 27 GPM

INTENTIONALLY LEFT BLANK

Figure 29. Well 8 72 Hour Constant Rate Test Log Water Level Drawdown

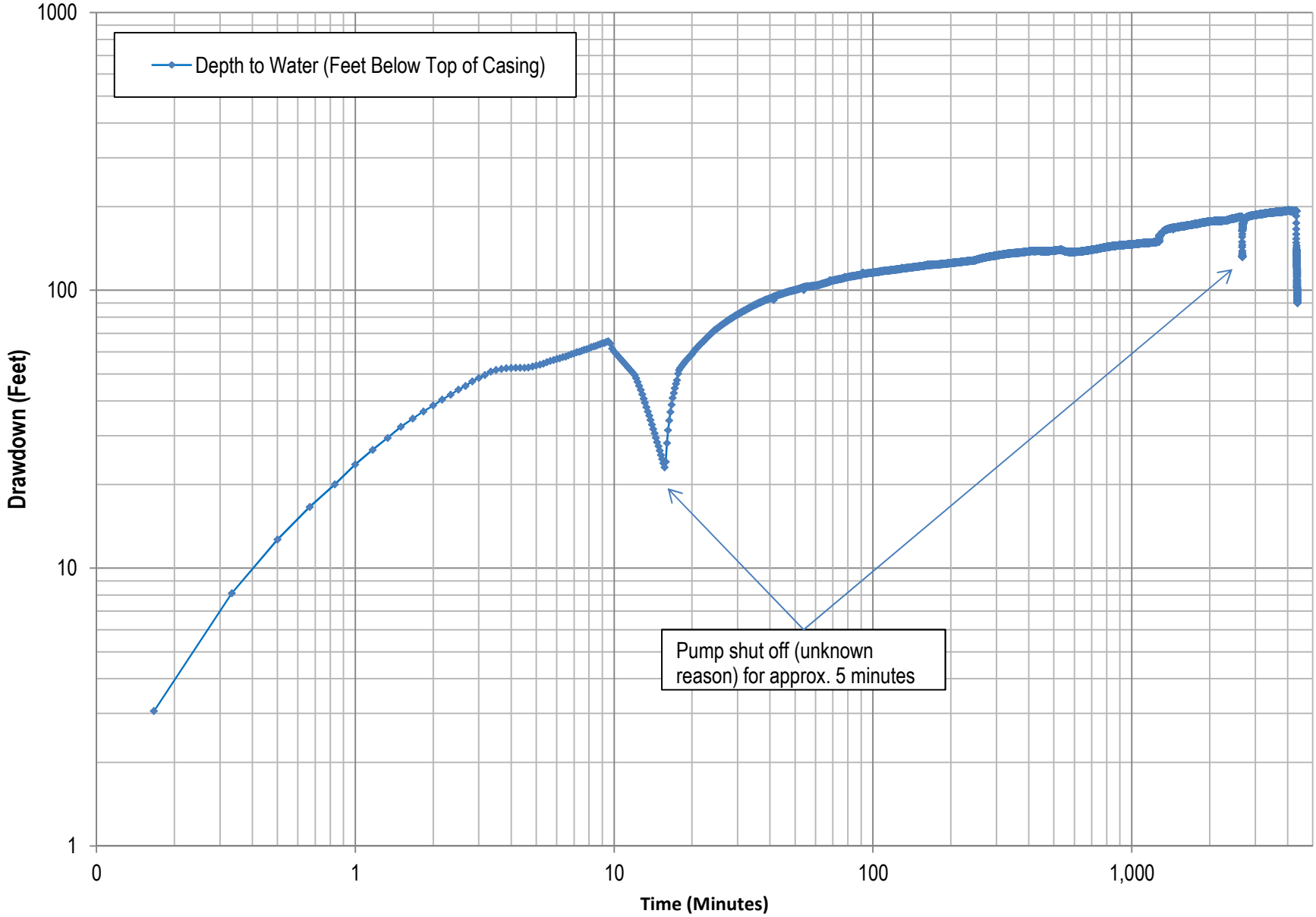

INTENTIONALLY LEFT BLANK

Figure 30. Well 8 Cooper-Jacob Straight Line Test
Well 8 72 Hour Constant Rate Test

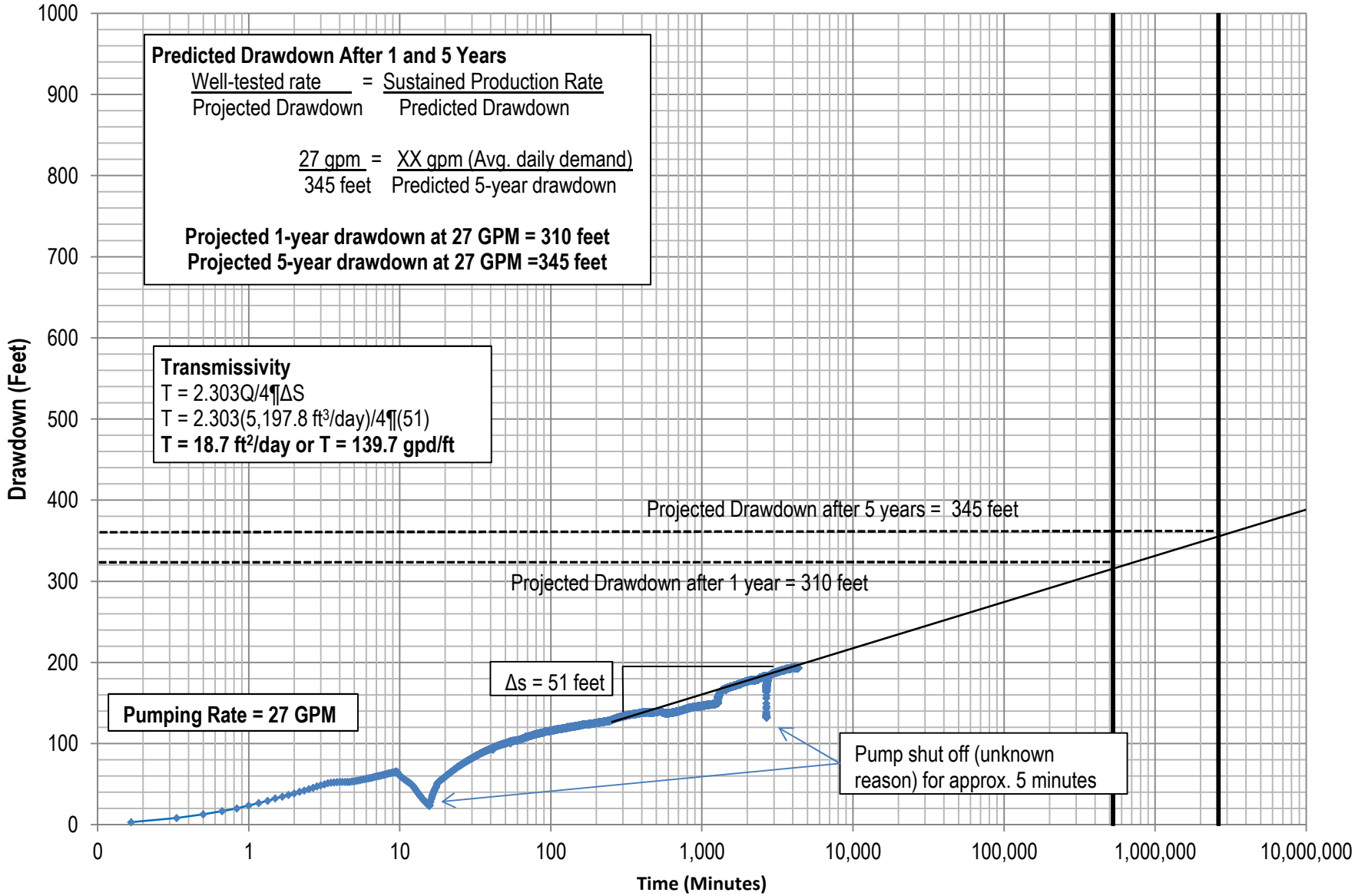

INTENTIONALLY LEFT BLANK

Figure 31. Well 8a Cooper-Jacob Straight Line Test
Well 8 72 Hour Constant Rate Test

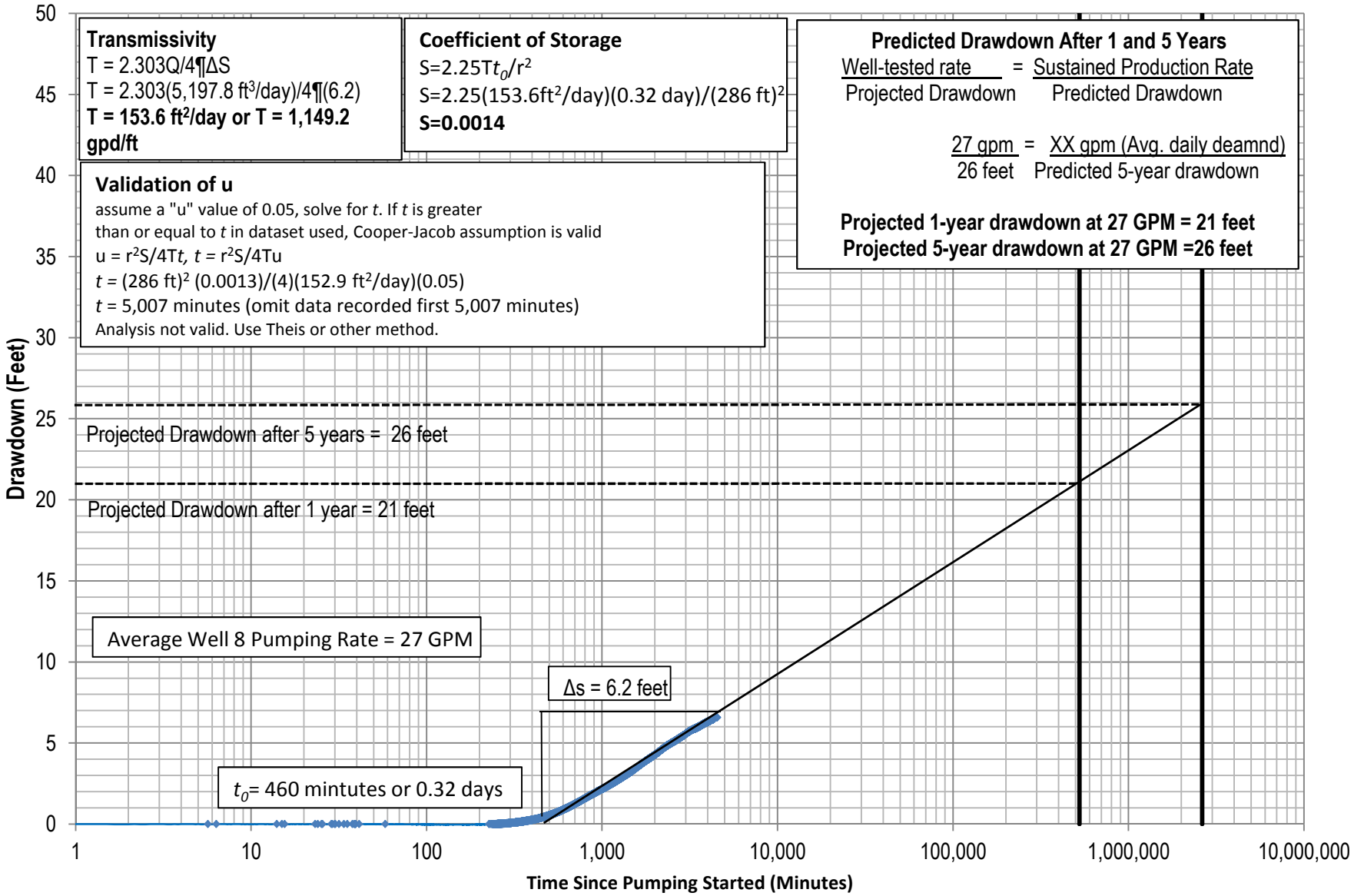

INTENTIONALLY LEFT BLANK

Figure 32. Well 8 Recovery Analysis,
Well 8 72 Hour Constant Rate Test

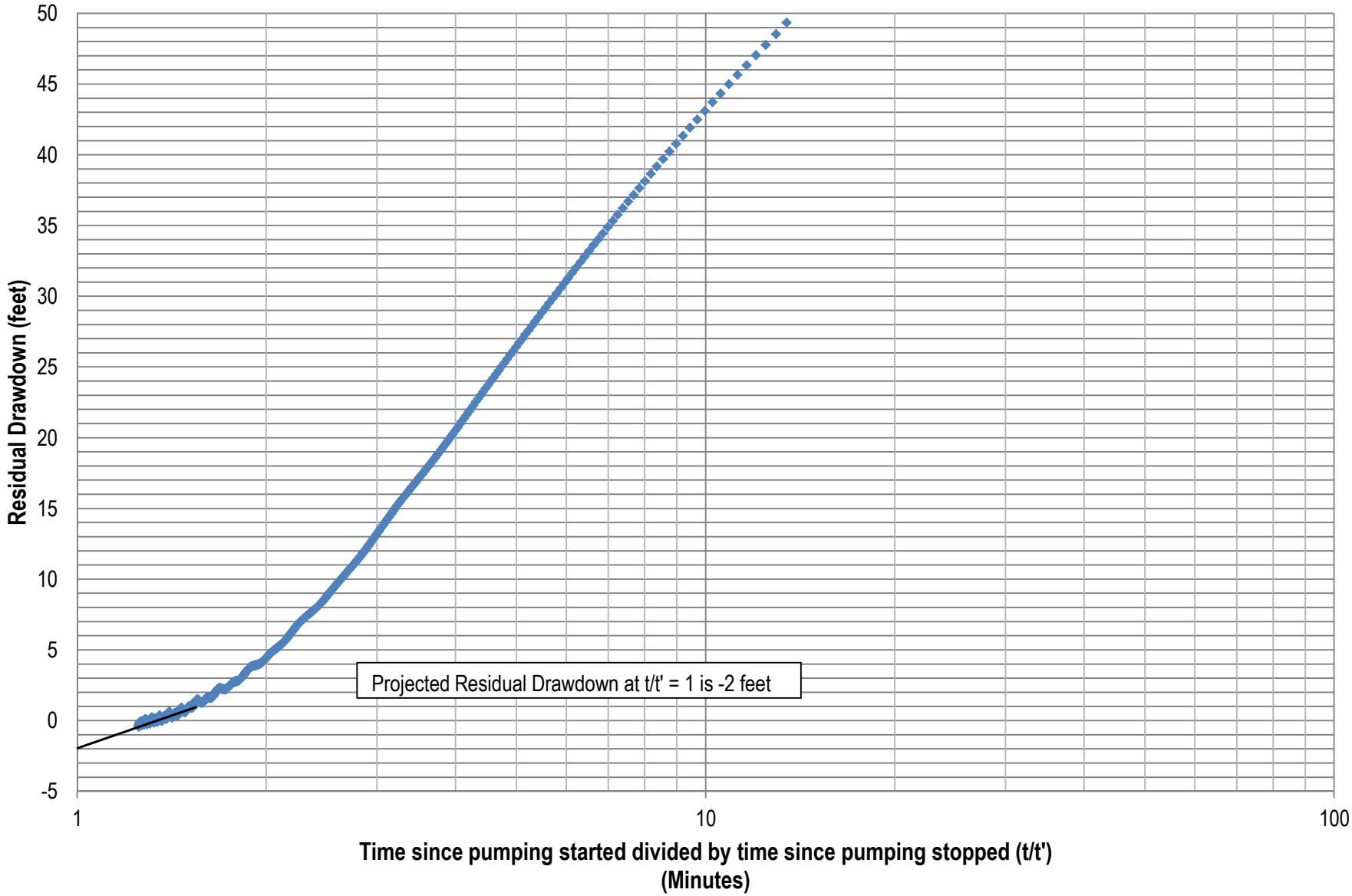

INTENTIONALLY LEFT BLANK

APPENDIX A

Well Test Plan

WELL TEST PLAN

RUGGED SOLAR FARM
SAN DIEGO COUNTY, BOULEVARD, CALIFORNIA

Prepared by:

DUDEK

605 Third Street
Encinitas, California 92024
Contact: Trey Driscoll, PG, CHG
(760) 415-1425

and

Geo-Logic ASSOCIATES

11415 West Bernardo Court, Suite 200
San Diego, CA 92127

Prepared for:

Rugged Solar Farm, LLC
c/o Soitec Solar Development, LLC
4250 Executive Square, 770
La Jolla, CA 92037
Contact: Patrick Brown

County of San Diego
Dept. Planning Land Use
5201 Ruffin Road, Suite B
San Diego, CA 92123
Contact: Jim Bennett

Stephen K. Dickey (Dudek)
Senior Hydrogeologist, PG, CHG, CEG

Sarah Battelle (GLA)
Vice President, PG, CHG

SEPTEMBER 2012

TABLE OF CONTENTS

1. Introduction 1
1.1. Purpose of the Well Test Plan 1
2. Geology 1
3. Proposed Aquifer Test 2
3.1. Wells 6b and 8 (Pumping Wells) 2
3.2. On-site Wells (Monitoring Wells) 2
4. Proposed Well Test Analysis 5
4.1. Aquifer Hydraulic Properties Analysis 5
4.2. Groundwater Dependent Habitat Analysis 6
5. References 7

LIST OF TABLES

TABLE 1 Pumping Wells – Well Depth, Water Level Depth and Well Production
TABLE 2 On-Site (Monitoring) Wells – Well Depth, Water Level Depth and Well Production
TABLE 3 Water Level and Flow Rate Monitoring Frequency

LIST OF FIGURES

FIGURE 1 Regional Location Map
FIGURE 2 Regional Watershed Map
FIGURE 3 Parcels and Wells Locations Map
FIGURE 4 Regional Geologic Map
FIGURE 5 Groundwater Elevation Map
FIGURE 6 Half-Mile Radius Surrounding Well 6b and Well 8 Map
FIGURE 7 Potentially Groundwater Dependent Vegetation Map

1. Introduction

1.1. Purpose of the Well Test Plan

This Well Test Plan was prepared on behalf of Rugged Solar Farm, LLC by Dudek and Geo-Logic Associates (GLA) for submittal to County of San Diego Department of Planning and Land Use (DPLU) to satisfy groundwater resource investigation scoping requirements outlined in *Guidelines for Determining Significance and Report Format and Content Requirements – Groundwater Resources* (DPLU, 2007). The Rugged Solar Farm will, as much as feasible, use on-site groundwater as a source of supply to meet construction and operational water demands for the 765 acre concentrated photovoltaic (CPV) Rugged Solar Farm (Project Site) located in Unincorporated San Diego County, about one mile north of Interstate 8, near Boulevard, California (Figure 1). The watershed for the Project Site is defined as the McCain Hydrologic Subarea (722.71) which is contained within the Jacumba Hydrologic Area (722.70) and all within the Anza Borrego Hydrologic Unit (722.00); (Figure 2).

The intent of this Well Test Plan is to establish methods and procedures for conducting aquifer tests of Wells 6b and 8 (Figure 3) and for analysis of the aquifer test data measured. The aquifer test and analysis will be used to measure hydraulic properties of the local fractured bedrock aquifer in the immediate area of the wells, and to assess the ability of this on-site groundwater resource to meet the water demands of the project. In addition, groundwater dependent habitat identified on the Project Site will be evaluated to determine potential impacts from groundwater withdrawal.

2. Geology

The Project Site is located on the eastern portion of the Peninsular Range geomorphic province which is a series of northwest-oriented mountain ranges extending from the Transverse Ranges near Los Angeles south through the Baja California peninsula. The geologic materials at the Project Site consist of residual soil, alluvium and weathered granitic rock overlying granitic bedrock, designated as Cretaceous age La Posta Tonalite (Figure 4; GLA 2012, rev. 2012).

3. Proposed Aquifer Test

The aquifer test using Wells 6b and 8 as pumping wells will be conducted in accordance with Section 67.703.2 of the County of San Diego Groundwater Ordinance and the County's *Guidelines for Determining Significance and Report Format and Content Requirements – Groundwater Resources* (DPLU, 2007). Between August 2010 and August 2011, 72-hour constant rate aquifer tests were performed on Wells 6, 6a and 8 under the supervision of GLA (2010, rev. 2012). This aquifer test plan proposes to pump Wells 6b and 8 concurrently to provide additional data on the capacity of the bedrock aquifer.

3.1. Wells 6b and 8 (Pumping Wells)

Well 6b is located on the western portion of the Project Site approximately 50 feet from Wells 6 and 6a (Figure 3). Previous aquifer tests on Wells 6 and 6a indicate that both Wells 6 and 6a are equipped with pumps capable of approximately 50-60 GPM (GLA 2010, rev. 2012). Well 8 is located on the eastern portion of the Project Site (Figure 3). Well 8 was recently rehabilitated and is to be equipped with a pump capable of approximately 50 GPM. See Table 1 below for depths and production rates for the pumping wells.

Table 1
Pumping Wells – Well Depth, Water Level Depth and Well Production

Well On Site	Well Depth (feet)	Depth to Water (feet)	Well Production (GPM)
Well 6b	480	15.0[b]	TBD
Well 8	500[a]	17.95[c]	18[d]/ 50 estimated

[a] Well 8 was originally drilled to 970 feet, caved to 381 feet and re-drilled to 500 feet.
[a] Water level measured in September 2012 by Dudek.
[b] Water level measured in August, 2010 (GLA 2010, rev. 2012).
[c] Tested well production rates determined from 72 hour aquifer tests performed by GLA between August 2010 and August 2011 prior to reconditioning of well. New Well 8 production rate is to be determined.

3.2. On-site Wells (Monitoring Wells)

Well 2: Well 2 is located approximately 1 mile northeast of existing Wells 6, 6a and 6b. The original driller's log for Well 2 noted groundwater at 70 feet below ground surface. During the initial installation of the well, the driller reported an approximate yield of 10 GPM. The well is currently unused. Well 2 is currently equipped with a pump.

Well 4: Well 4 is located approximately 0.65 mile north of existing Wells 6, 6a and 6b. The original driller's log for Well 4 noted groundwater at 35 feet below ground surface. During the initial installation of the well, the driller reported an approximate yield of 15

GPM. The well is in close proximity to restroom facilities and currently is unused. The well is not equipped with a pump.

Well 5: Well 5 is located approximately 2 miles north of the existing Well 8. This well was drilled to an approximate depth of 800 feet below ground surface and has a reported yield of 5.5 GPM. It is believed that this well is equipped with a pump and power, but has never been used.

Well 9: Well 9 (also referred to as the 'horse corral well") is located approximately 0.3 miles northwest of Wells 6, 6a and 6b. Well 9 has a turbine pump set inside a 12" steel casing and supplies water to livestock by level activation. It is estimated that the well produces <0.5 GPM.

Walker Residential Well: The Walker residential well is located approximately 0.45 miles northwest of Wells 6 6a and 6b. The Walker residential well is used as a source of potable water for a single-family residence.

Presented below in Table 2 is a summary of the known on-site Wells, well depth and depth to water levels. Water level elevations and direction of flow are also presented graphically in Figure 5.

Table 2
On-Site (Monitoring) Wells – Well Depth, Water Level Depth and Well Production

Well On Site	Well Depth (feet)	Depth to Water (feet)[a]	Well Production (GPM)
Well 2	185	23.92	No Power
Well 4	185	10.98	No Pump
Well 5	800	Unknown	5.5
Well 6	Unknown	27.80	45
Well 6a	385	28.0	55
Well 9	Unknown	29.45	<0.5
Walker Residential Well	Unknown	54.78	<0.5

[a] Water levels measured in August, 2010 (GLA 2010, rev. 2012).

A submersible pump will be installed into Well 6b to sufficient depth to allow for constant rate pumping of the well for a period of up to 72 hours. In fractured rock aquifers, it is typical for the pumping water level to draw down substantially to the depth of principal water bearing fractures under extended pumping at maximum rates. Constant rate tests have been performed on Wells 6, 6a and 8. Therefore, we propose to utilize the information obtained from the combined 100 GPM test of Wells 6 and 6a to assist in conducting up to a 12-hour step drawdown test at three different steps/pumping rates of equivalent duration on the newly installed Well 6b, to establish the optimal pumping rate

for the 72-hour constant rate test. Similarly, since Well 8 has been equipped with a 50 GPM pump, but was previously tested at 18 GPM, a step drawdown test will be performed at three steps/pumping rates at newly rehabilitated Well 8 over a period of up to 12 hours to establish the optimal pumping rate for the 72-hour constant rate test. Prior to the step test, a pressure transducer/ datalogger will be installed into either a sounding tube or the well casing. Six observation wells (Well 2, Well 4, Well 5, Well 6, Well 9 and Walker Residential Well) are currently proposed to be monitored during the aquifer testing. In advance of the test, Dudek will contact property owners adjacent to the Project Site who have wells located within 0.5-mile of a pumping well to inform them of the well tests and offer to monitor water levels during the well tests (Figure 6).

Automatic water level and flow rate readings will be recorded at a minimum of the following frequencies during each well test per County guidelines:

Table 3: Water Level and Flow Rate Monitoring Frequency

Time Since Pumping Started	Monitoring Frequency
0 to 10 minutes	30 seconds
>10 to 30 minutes	2 minutes
>30 minutes to 2 hours	10 minutes
>2 hours to 12 hours	30 minutes
>12 to 24 hours	1 hour

Prior to the step test and constant rate test, water levels will be recorded for a period of at least seven days to identify long-term trends. In addition, barometric pressure will be recorded throughout the period of water level measurements.

The recovery period from the step tests (Wells 6b and 8) as well as the 72-hour tests will be a minimum of twice the duration of the pumping test and minimum recording frequency for water levels will be measured according to Table 3. Water level transducers will be left in the pumping well and observation wells for a period of at least seven days beyond the recovery period. Manual water level measurements will be recorded at the start of the test, periodically over the test interval and during recovery after pumping ceases in order to confirm the accuracy of the pressure transducer measurements. Flow will be measured using a Sensus in-line flow meter or similar equipped with a flow totalizer. Flow rates will be measured according to Table 3 while personnel are present on the Project Site during the tests. Field personnel will monitor flow rates and make adjustments as necessary to maintain the desired constant flow rate throughout the duration of the tests. A check valve will be installed in the discharge line to avoid backflow of water into the well when the pump is shut off.

The discharge pipeline will extend a minimum of 300 feet away from the pumping wells and will be placed outside any surface water drainage. Water will be dispersed via sprinklers to enhance evaporation during the tests and avoid any discharge water from flowing into a downstream surface water body or drainage course. The well pump valving, flowmeter, and water level monitoring equipment will be tested at least 24 hours prior to the start of the tests in accordance with County guidelines.

4. Proposed Well Test Analysis

4.1. Aquifer Hydraulic Properties Analysis

Aquifer transmissivity (the rate at which water flows through a vertical strip of the aquifer 1 foot wide and extending through the full saturated thickness, under a hydraulic gradient of 1 or 100 percent) will be estimated using the Copper-Jacob approximation to the Theis equation (Cooper-Jacob 1946) as follows:

$$T = \frac{2.303\,Q}{4\,\pi\,\Delta s}$$

Where:

T = transmissivity (feet^2/day) [multiply by 7.48 to get units of gpd/ft]
Q = average pumping rate (feet^2/day) [multiply GPM by 193]
π = pi (3.14)
ΔS = difference in drawdown over one log cycle (feet)

The aquifer coefficient of storage (also called storativity) is the volume of water released from storage per unit decline in hydraulic head in the aquifer per unit area of the aquifer. Due to well loses and inefficiency of the pumping well, an observation well is required to calculate the coefficient of storage. Therefore a coefficient of storage cannot be calculated for Well 8, unless and observation well can be identified near it. The coefficient of storage from the Well 6b aquifer test will be estimated using the Copper-Jacob approximation to the Theis equation (Cooper-Jacob 1946) as follows:

$$S = 2.25 T t_o / r^2$$

Where:

S = Coefficient of Storage (dimensionless)
T = transmissivity (feet^2/day)
t_o = intercept with x-axis, time (days)
r = distance to observation well (feet)

An estimate of groundwater drawdown at the nearest residential well induced by project pumping at 1 year will be estimated using the Cooper-Jacobs approximation of the Theis Non-Equilibrium Flow Equation (USGS 1962):

$$s = \frac{264\,Q}{T} \quad \log_{10} \frac{0.3\,Tt}{r^2 S}$$

Where:

s = predicted drawdown (feet)
Q = average pumping rate (GPM)
T = Transmissivity (gpd/ft)
t = time (days)
r = distance from pumping well (feet)
S = coefficient of storage (dimensionless)

Based on the actual results of the drawdown data collected during the aquifer tests, the use of additional analysis methods will be evaluated, as appropriate, in consultation with the County Groundwater Geologist.

4.2. Groundwater Dependent Habitat Analysis

Potentially occurring groundwater dependent habitat on the Project Site and near the Project Site is depicted in Figure 7. The County's Guideline 4.2.C from the Biological Guidelines for Determining Significance have the following threshold for determining a significant impact to riparian habitat or a sensitive natural community: "*The project would draw down the groundwater table to the detriment of groundwater-dependent habitat, typically a drop of 3 feet or more from historical low groundwater levels*."

There are seven identified vegetation habitats identified on the Project Site that may potentially depend on groundwater as depicted in Figure 7. These vegetation types include: alkali meadow, big sagebrush scrub, coast live oak woodland, mixed oak woodland, tamarisk scrub, disturbed alkali meadow and disturbed mulefat scrub.

The alkali meadow and disturbed alkali meadow vegetation is typically dependent on surface water with a shallow root system. Species within the alkali meadow have concentrated root masses within 16 inches of ground surface, but some of the phreatophytes within the project boundary, e.g. *Distichlis spicata*, have been documented as having roots extending deeper than 28 inches (Hauser 2006) and establishing in areas where the water table was 12 feet below ground surface (Robinson 1958). *Juncus mexicanus* dominates the alkali meadows within the project vicinity and is a rhizomatous species with a minimum root depth of 8 inches (NRCS Plant Database 2012). A study of the related *Juncus balticus* has shown a range in rooting depths from near surface (rhizomes) to 20 inches deep (larger roots) in unique cases (Hauser, 2005).

Artemisia tridentata (big sagebrush scrub) is not considered a phreatophyte, but the deep-rooted systems of the *Artemisia tridentata* can access groundwater in semiarid regions with limited moisture in the shallow soil horizons (Tiley 2012).

Quercus agrifolia (coast live oak, mixed oak woodland) vegetation is a native drought resistant evergreen tree with a root system that consists of a deep taproot with several main roots that may tap groundwater if present within approximately 36 feet of the soil surface (Robinson 1958; Canadell 1996; Steinberg 2002).

Tamarix ramosissima (tamarisk scrub) *is a* deep-rooted phreatophyte that has been documented as accessing water at depths from 33 feet to nearly 100 feet below ground surface (Hatler and Hart 2009; Horton 1977; Robinson 1958). Tamarisk roots (species unknown) penetrating to a depth of 30 meters (nearly 100 feet) were observed in excavations for the Suez Canal (Robinson 1958).

Baccharis salicifolia (mulefat) is phreatophyte shrub that requires groundwater levels within 12 inches from the ground surface to establish (NRCS Plant Database 2012), and has been documented for having roots extend to 12 feet below ground surface (Robinson 1958).

Based on past experience in San Diego County with long-term pump tests, which extract groundwater from relatively deep fracture systems, there is often limited hydraulic connection between the shallow alluvial and residual weathered granite system that would influence groundwater dependent habitat. The identified on-site wells should be sufficient to monitor water level changes in the shallow alluvial portion of the aquifer and potential impacts to groundwater dependent habitat due to groundwater pumping from Wells 6b and 8.

5. References

Canadell, J. et al. 1996. Maximum Rooting Depth of Vegetation Types at the Global Scale. Oecologia 1996 108:583-595.

Cooper, H.H., Jr. and C.E. Jacobs. 1946. A Generalized Graphical Method for Evaluating Formation Constraints and Summarizing Well Field History. Transactions, American Geophysical Union 27:526-34.

DPLU. San Diego County Groundwater Ordinance – San Diego County Code of Regulatory Ordinances, Amendments effective October 14, 2011.

DPLU 2007. County of San Diego Guidelines for Determining Significance and Report Format and Content Requirements – Groundwater Resources, March 19, 2007.

GLA 2010, rev. 2012. Revised Groundwater Investigation Report. Tule Wind Project East San Diego County, California.

Hatler, W.L., Hart, C. R., 2009. Water Loss and Salvage in Saltcedar (Tamarix spp.) Stands on the Pecos River, Texas. Invasive Plant Science and Management. 2:309-317

Hauser, A. Scott. 2005. Juncus balticus. In: Fire Effects Information System, [Online]. U.S. Department of Agriculture, Forest Service, Rocky Mountain Research Station, Fire Sciences Laboratory (Producer). http://www.fs.fed.us/database/feis/ [Site Accessed September 17, 2012].

Hauser, A. Scott. 2006. Distichlis spicata. In: Fire Effects Information System, [Online]. U.S. Department of Agriculture, Forest Service, Rocky Mountain Research Station, Fire Sciences Laboratory (Producer). http://www.fs.fed.us/database/feis/ [Site Accessed September 17, 2012].

Horton, J.S. 1977. The development and perpetuation of the permanent tamarisk type in the phreatophyte zone of the Southwest. USDA Forest Service General Technical Report RM-43, pp. 124]127.

Robinson, T.W. 1958. Phreatophytes: Geological Survey Water Supply Paper 1423. United States Department of the Interior

Sciences Laboratory (Producer). http://www.fs.fed.us/database/feis/ [Site Accessed September 17, 2012].

NRCS Plant Database: http://plants.usda.gov/java/ [Site Accessed September 17, 2012].

Steinberg, Peter D. 2002. Quercus agrifolia. In: Fire Effects Information System, [Online]. U.S. Department of Agriculture, Forest Service, Rocky Mountain Research Station, Fire Sciences Laboratory (Producer). http://www.fs.fed.us/database/feis/ [Site accessed September 17, 2012].

Tilley, D. J., Ogle, D., St. John, L., Benson, B. Big Sagebrush Artemisia tridentate Nuttall: Plant Guide. USDA NRCS Idaho State Office. http://plants.usda.gov/plantguide/pdf/pg_artr2.pdf [Site Accessed September 17, 2012].

USGS (J.G. Ferris, D.B.Knowles, R.H. Brown and R.W.Stallman) 1962. Theory of Aquifer Tests Ground-Water Hydraulics Water Supply Paper 1536-E.

APPENDIX B

Well Logs

2

Pump in well

NO power

pumped this w/
generator worked
fine

Just east of
water storage
tank

COUNTY OF SAN DIEGO

DEPARTMENT OF ENVIRONMENTAL HEALTH
1255 Imperial Ave
San Diego, CA 92101
619-338-2222

WELL #2

INVOICE

ERMIT TYPE & NUMBER: LWEL 16225 INVOICE DATE: 16 SEP 2004

'ERMIT OWNER: CONTACT:
IANOS DRILLING & PUMP
6052 LAWSON VALLEY RD.

AMUL CA 91935

APN: ~~611-070-03-00~~ 611-060-03 611-070-01 APPLICANT: FADEM ROBERT S&MARY O TRUST B1

SITE ADDRESS: ~~2750~~ MCCAIN VALLEY RD BOULEVARD 91905

LOCATION DESCRIPTION: ~~2750~~ MCCAIN VALLEY RD ~~JACUMBA 92036~~ --

'ROJECT DESCRIPTION/SCOPE
Number of Wells on Permit Application: 1
Description of Work: well drilling
Type of Use for Each Well: domestic

FEE/DEPOSIT DETAILS

FEE CODE	DESCRIPTION	TIME ACCT.	ACCT. CODE	AMOUNT
6LE01--EHO	WATER WELL PERMIT	429E01	9773-773	390.00
			TOTAL AMOUNT DUE	$390.00

1-112
R 76
Sec: 9

COUNTY OF SAN DIEGO
DEPARTMENT OF ENVIRONMENTAL HEALTH
WELL PERMIT APPLICATION

DEH USE ONLY
PERMIT # W 16225
WELL COMPUTER #
FEE:
WATER DIST:

Parcel #2 120 acres

1. Property Owner: Hanson Companies Phone: 440-7424
   1100 Pioneer Way (Mailing Address) El Cajon (City) 92020 (Zip)
2. Well Location - Assessors Parcel Number ~~611-070-03~~ 611-060-03 611-070-01
   McCain Valley (Site Address) ~~Parcel H~~ Boulevard (City) (Zip)
3. Well Contractor - Well Driller Jim Mann Company Name: Jim Mann Drilling
   1655 Lanai Pl. Ave. (Mailing Address) Jamul (City) 91935 (Zip)
   Phone#: 415 1926 C-57#: 316702 ☑ Cash Deposit ☐ Bond Posted
4. Use: ☐ Private ☐ Public ☐ Industrial ☐ Cathodic ☐ Other
5. Type of Work: ☑ New ☐ Reconstruction ☐ Destruction Time Extension: ☐ 1st ☐ 2nd
6. Type of Equipment: Air Rotary
7. Depth of Well: Proposed: 300 Existing: 0
8. Proposed:

Casing	Conductor Casing	Filter/Filler Material	Perforations
Type: Steel	☐ Yes ☐ No	☐ Yes ☐ No	
Depth: 150'	Depth: ft.	From: To:	From: To:
Diameter 7 in.	Diameter in.	Type:	From: To:
Wall/Gauge: 155	Wall/Gauge:	Wall/Gauge:	From: To:

9. Annular Seal: Depth: 50 ft. Sealing Material: Cement
   Borehole diameter: 11 in. Conductor diameter: in. Annular Thickness 2 in.
10. Date of Work: Start: 11-1-04 Complete: 11-4-04

On sites served by public water, contact the local water agency for meter protection requirements.

I hereby agree to comply with all regulations of the Department of Environmental Health, and with all ordinances and laws of the County of San Diego and the State of California pertaining to well construction, repair, modification and destruction. Immediately upon completion of work, I will furnish the Department of Environmental Health with a complete and accurate log of the well. I accept responsibility for all work done as part of this permit and all work will be performed under my direct supervision.

Contractor's Signature: Jim Mann Date: 9-16-04

DISPOSITION OF APPLICATION (Department of Environmental Health Use only)

☒ **Approved** ☐ **Denied** Special Conditions: Grading and clearing associated with access to, or the construction, maintenance or destruction of water wells, may require additional permits from the County of San Diego and/or other agencies.

Specialist: Jerry O'Call Date: 9/16/04

No Public water to site

COUNTY OF SAN DIEGO
DEPARTMENT OF ENVIRONMENTAL HEALTH

Control #: LWEL 16225
Assessor's Parcel Number: ~~611-070-03~~
611-060-03
611-070-01

LOCATION

Indicate below the vicinity and exact location of well with respect to the following items: Property lines, water bodies or water courses, drainage pattern, easements, roads, existing wells, sewers and private sewage disposal systems and other potential contamination sources, including dimensions.

Parcel # 2 ~~12 acres~~ 600 ACRES

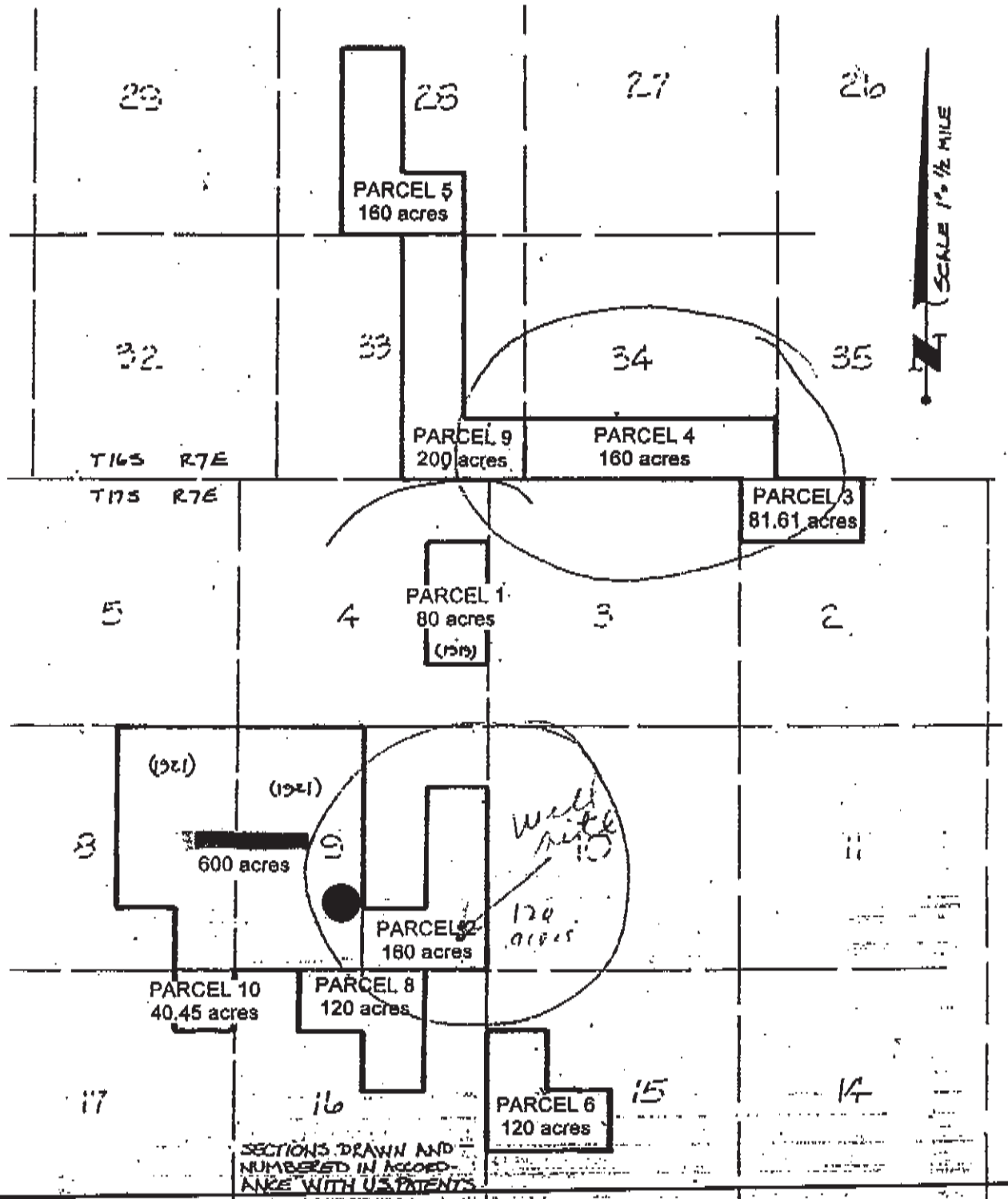

-2-

County Mail Station —A-21

ASSESSORS PARCEL NUMBER:

FIRST CARBON COPY

PUMP 160

1/2000

COUNTY OF SAN DIEGO
DEPARTMENT OF HEALTH SERVICES
1700 PACIFIC HIGHWAY, SAN DIEGO, CA 92101-2417

Notice of Intent No. _____
Local Permit No. or Date _____

WATER WELL DRILLERS REPORT
(INSERT under ORIGINAL PAGE w/carbon of State Form)

State Well No. _____
Other Well No. _____

(1) OWNER: Name John Gibson #6
Address _____
City _____ Zip _____

(2) LOCATION OF WELL (See instructions):
County _____ Owner's Well Number _____
Well address if different from above _____
Township _____ Range _____ Section _____
Distance from cities, roads, railroads, fences, etc. _____

(12) WELL LOG: Total depth 600 ft. Depth of completed well 185? ft.
from ft. to ft. Formation (Describe by color, character, size or material)

0-2 - LOOSE SOIL
2-15 - D.G. GRAY
15-70 - BLACK WHITE ROCK
70-71 - SOFTER (2 GPM)
71-90 - BLACK WHITE ROCK
90-92 - SOFTER ORANGE (2 GPM)
92-168 - BLACK WHITE ROCK, SOME SOFT AREAS
168-178 - VERY SOFT (6 GPM)

DEPARTMENT USE ONLY
Completed Well Construction:
Date _____
Date Inspected _____
Comments _____
Water Sample Taken? _____
Sanitarian's Approval: _____

(3) TYPE OF WORK:
New Well ☐ Deepening ☐
Reconstruction ☐
Reconditioning ☐
Horizontal Well ☐
Destruction ☐ (Describe destruction materials and procedures in item (12))

(4) PROPOSED USE:
Domestic ☒
Irrigation ☒
Industrial ☐
Test Well ☐
Stock ☐
Municipal ☐
Other ☐

6/4

(5) Equipment:
Rotary ☒ Reverse ☐
Cable ☐ Air ☒
Other ☐ Bucket ☐

(6) Gravel Pack: NONE
Yes ☐ No ☒ Size _____
Diameter of above _____
Packed from _____ to _____ ft.

(7) Casing Installed:
Steel ☒ Plastic ☐ Concrete ☐

(8) Perforations:
Type of perforation or size of screen

From ft.	To ft.	Dia. in.	Gage or Wall	From ft.	To ft.	Slot Size
0	24'	7"	156			

(9) WELL SEAL:
Was surface sanitary seal provided? Yes ☒ No ☐ If yes, to depth _____ ft.
Were strata sealed against pollution? Yes ☐ No ☒ Interval _____ ft.
Method of sealing BENTONITE-CEMENT

(10) WATER LEVELS:
Depth of first water, if known 70' ft.
Standing level after well completion 45' ft.

(11) WELL TESTS:
Was well test made? Yes ☒ No ☐ If yes, by whom? DRILLER
Type of test Pump ☐ Bailer ☐ Air lift ☒
Depth to water at start of test — ft. At end of test — ft.
Discharge 10 gal/min after 3 hours Water temperature Cold
Chemical analysis made? Yes ☐ No ☒ If yes, by whom?
Was electric log made? Yes ☐ No ☒ If yes, attach copy to this report

Work Started 19 Completed 19

WELL DRILLERS STATEMENT: I hereby declare under penalty of perjury that the information provided in this report is true. This water well was installed in compliance with San Diego County Code and State of California, Department of Water Resources, Bulletin No. 74.

SIGNED [signature] (Well Driller)

NAME _____ (Person, firm, or Corporation) (Type or Print)

ADDRESS _____

CITY _____ ZIP _____

LICENSE NO. _____ DATE THIS REPORT _____

DHS:EHP-732 (83) CONFIDENTIAL — NOT FOR PUBLIC USE — WATER CODE SEC. 13752

DUPLICATE
Driller's Copy

Page 1 of 1
Owner's Well No. 2
Date Work Began 10-1-04, Ended 10-1-04
Local Permit Agency San Diego E.H.S.
Permit No. LWEL16225 Permit Date 9-16-04

STATE OF CALIFORNIA
WELL COMPLETION REPORT
Refer to Instruction Pamphlet
No. 0909404

DWR USE ONLY DO NOT FILL IN
STATE WELL NO./STATION NO.
LATITUDE LONGITUDE
APN/TRS/OTHER

GEOLOGIC LOG

ORIENTATION (✓) x VERTICAL ___ HORIZONTAL ___ ANGLE ___ (SPECIFY)
DRILLING METHOD rotary FLUID air

DEPTH FROM SURFACE Ft. to Ft.	DESCRIPTION *Describe material, grain size, color, etc.*
0 2	loose soil
2 15	dg, gray
15 70	black & white rock
70 71	softer
71 90	black & white rock
90 92	softer, orange
92 168	black & white rock
	some softer areas
168 178	very soft

TOTAL DEPTH OF BORING 600 (Feet)
TOTAL DEPTH OF COMPLETED WELL 185 (Feet)

WELL OWNER
Name Hanson Companies
Mailing Address 1040 Pioneer Way
CITY El Cajon, Ca 92020 STATE ZIP

WELL LOCATION
Address McCain Valley
City Jacumba
County San Diego
APN Book 611 Page 070 Parcel 03
Township 17 S Range 7E Section 9
Lat ___ N DEG. MIN. SEC. Long ___ W DEG. MIN. SEC.

LOCATION SKETCH
NORTH
WEST EAST
See Attached
SOUTH
Illustrate or Describe Distance of Well from Roads, Buildings, Fences, Rivers, etc. and attach a map. Use additional paper if necessary. ***PLEASE BE ACCURATE & COMPLETE.***

ACTIVITY (✓)
x NEW WELL
MODIFICATION/REPAIR
___ Deepen
___ Other (Specify)
___ DESTROY *(Describe Procedures and Materials Under "GEOLOGIC LOG")*

USES (✓)
WATER SUPPLY
x Domestic ___ Public
___ Irrigation ___ Industrial
MONITORING ___
TEST WELL ___
CATHODIC PROTECTION ___
HEAT EXCHANGE ___
DIRECT PUSH ___
INJECTION ___
VAPOR EXTRACTION ___
SPARGING ___
REMEDIATION ___
OTHER (SPECIFY) ___

WATER LEVEL & YIELD OF COMPLETED WELL
DEPTH TO FIRST WATER 70 (Ft.) BELOW SURFACE
DEPTH OF STATIC WATER LEVEL 45 (Ft.) & DATE MEASURED 10-4-04
ESTIMATED YIELD * 10 (GPM) & TEST TYPE airlift
TEST LENGTH 1 (Hrs.) TOTAL DRAWDOWN - (Ft.)
** May not be representative of a well's long-term yield.*

CASING (S)

DEPTH FROM SURFACE Ft. to Ft.	BORE-HOLE DIA. (Inches)	TYPE (✓) BLANK	SCREEN	CON-DUCTOR	FILL PIPE	MATERIAL / GRADE	INTERNAL DIAMETER (Inches)	GAUGE OR WALL THICKNESS	SLOT SIZE IF ANY (Inches)
0 24	11	x				steel	6 5/8	.188	

ANNULAR MATERIAL

DEPTH FROM SURFACE Ft. to Ft.	TYPE: CEMENT (✓)	BENTONITE (✓)	FILL (✓)	FILTER PACK (TYPE/SIZE)
0 24	x	x		

ATTACHMENTS (✓)
___ Geologic Log
___ Well Construction Diagram
___ Geophysical Log(s)
✓ Soil/Water Chemical Analyses
✓ Other ___
ATTACH ADDITIONAL INFORMATION, IF IT EXISTS.

CERTIFICATION STATEMENT
I, the undersigned, certify that this report is complete and accurate to the best of my knowledge and belief.
NAME JIM MANOS DRILLING & PUMP
(PERSON, FIRM, OR CORPORATION) (TYPED OR PRINTED)
ADDRESS 15052 LAWSON VLY RD, JAMUL, CA 91935 CITY STATE ZIP
Signed [signature] C-57 LICENSED WATER WELL CONTRACTOR
DATE SIGNED 3-1-06 C-57 LICENSE NUMBER 360722

NOT FOR PUBLIC USE
CONFIDENTIAL
WATER CODE SECTION

#4

Power at well

NO pump

Across road from
bathrooms in
West Canyon

water was discolored
& hence quit using

COUNTY OF SAN DIEGO
DEPARTMENT OF ENVIRONMENTAL HEALTH
1255 Imperial Ave
San Diego, CA 92101
619-338-2222

#4

INVOICE

ERMIT TYPE & NUMBER: LWEL 16226 INVOICE DATE: 16 SEP 2004
ERMIT OWNER: CONTACT:
ADEM ROBERT S&MARY O TRUST B1
53 OCEAN ST

92008

611-060-03 APPLICANT:
PN: ~~611-110-01-00~~ 611-070-01 FADEM ROBERT S&MARY O TRUST B1
ITE ADDRESS: ~~2533~~ MCCAIN VALLEY RD
OCATION DESCRIPTION: ~~2533~~ MCCAIN VALLEY RD,

ROJECT DESCRIPTION/SCOPE
umber of Wells on Permit Application:1
escription of Work:new
ype of Use for Each Well:private

EE/DEPOSIT DETAILS

FEE CODE	DESCRIPTION	TIME ACCT.	ACCT. CODE	AMOUNT
6LE01--EHO	WATER WELL PERMIT	429E01	9773-773	390.00
			09-16-04 11:30 9773 773 429E01 CHECK	[illegible]
			TOTAL AMOUNT DUE	$390.00

COUNTY OF SAN DIEGO
DEPARTMENT OF ENVIRONMENTAL HEALTH
WELL PERMIT APPLICATION

Parcel 11 ~~67~~ 600 ~~Lucerne~~

DEH USE ONLY
PERMIT # W LWCL162
WELL COMPUTER #
FEE:
WATER DIST:

1. Property Owner: Hamann Companies Phone: 440-7424
   1000 Pioneer Way (Mailing Address) El Cajon (City) 92020 (Zip)
2. Well Location - Assessors Parcel Number ~~611-110-04~~ 611-060-03 611-070-01
   [illegible] (Site Address) [illegible] (City) BOULEVARD 91905 (Zip)
3. Well Contractor - Well Driller Jim Mayes Company Name: [illegible]
   [illegible] (Mailing Address) [illegible] (City) [illegible] (Zip)
   Phone#: 445-1926 C-57#: [illegible] ☐ Cash Deposit ☐ Bond Posted
4. Use: ☒ Private ☐ Public ☐ Industrial ☐ Cathodic ☐ Other
5. Type of Work: ☐ New ☐ Reconstruction ☐ Destruction Time Extension: ☐ 1st ☐ 2nd
6. Type of Equipment: Air Rotary
7. Depth of Well: Proposed: 300 Existing: [illegible]
8. Proposed:

Casing	Conductor Casing	Filter/Filler Material	Perforations
Type: Steel	☐ Yes ☐ No	☐ Yes ☐ No	
Depth: 20	Depth: ____ ft.	From: ____ To: ____	From: ____ To: ____
Diameter 7 in.	Diameter ____ in.	Type: ____	From: ____ To: ____
Wall/Gauge: 15	Wall/Gauge: ____	Wall/Gauge: ____	From: ____ To: ____

9. Annular Seal: Depth: [illegible] ft. Sealing Material: [illegible]
   Borehole diameter: ____ in. Conductor diameter: ____ in. Annular Thickness ____ in.
10. Date of Work: Start: [illegible] Complete: 9-27-04

On sites served by public water, contact the local water agency for meter protection requirements.

I hereby agree to comply with all regulations of the Department of Environmental Health, and with all ordinances and laws of the County of San Diego and the State of California pertaining to well construction, repair, modification and destruction. Immediately upon completion of work, I will furnish the Department of Environmental Health with a complete and accurate log of the well. I accept responsibility for all work done as part of this permit and all work will be performed under my direct supervision.

Contractor's Signature: [signature] Date: [illegible]

DISPOSITION OF APPLICATION (Department of Environmental Health Use only)

☒ **Approved** ☐ **Denied** Special Conditions: Grading and clearing associated with access to, or the construction, maintenance or destruction of water wells, may require additional permits from the County of San Diego and/or other agencies.

Specialist: Danny O'Neill Date: 9/16/04

COUNTY OF SAN DIEGO
DEPARTMENT OF ENVIRONMENTAL HEALTH

Control #: LWCL 16226
Assessor's Parcel Number: ~~611-110-07~~
611-060-03
611-070-01

LOCATION

Indicate below the vicinity and exact location of well with respect to the following items: Property lines, water bodies or water courses, drainage pattern, easements, roads, existing wells, sewers and private sewage disposal systems and other potential contamination sources, including dimensions.

Parcel # ~~87~~ ~~[illegible]~~ 600 ACRES

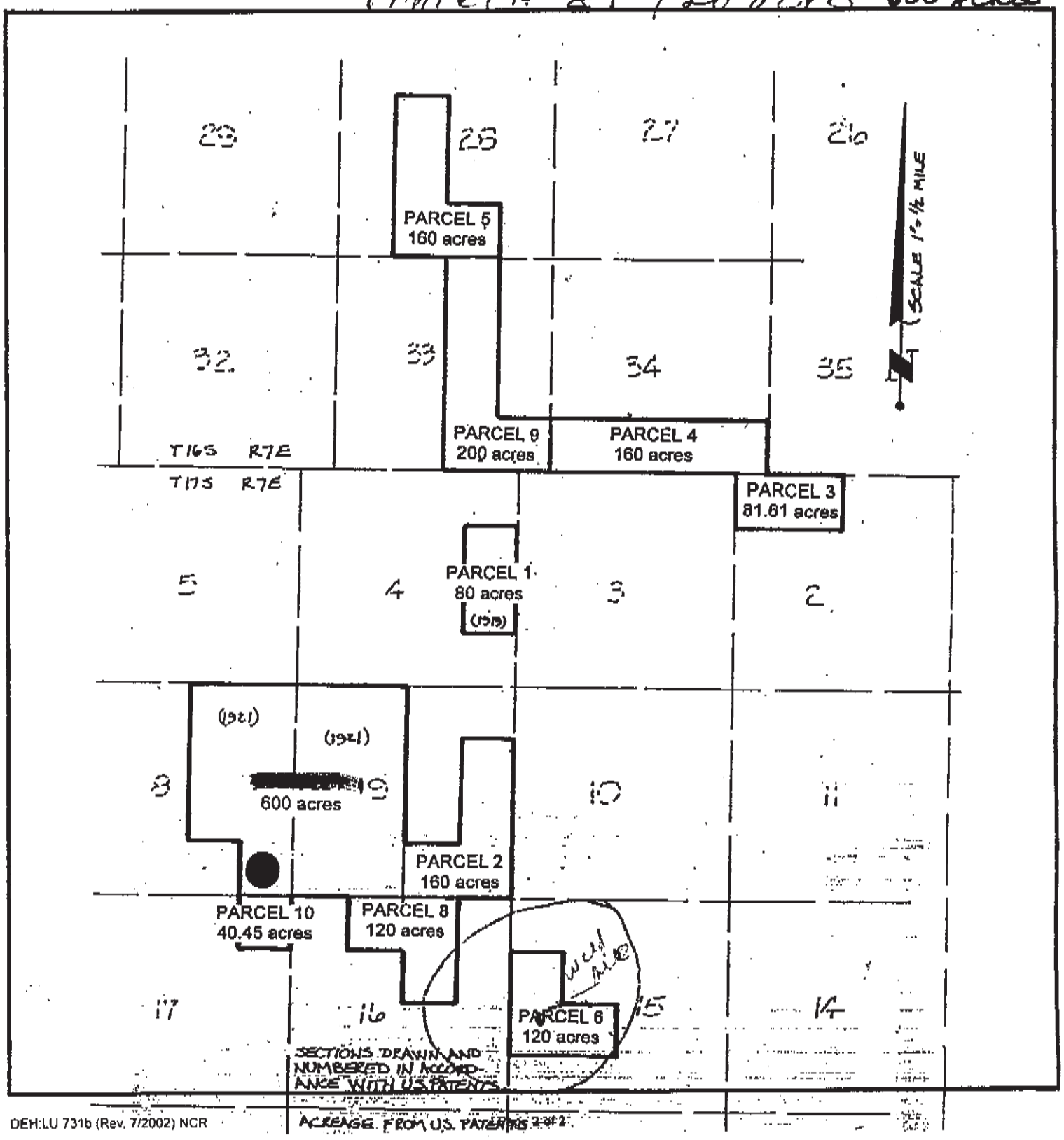

County Mail Station – A-21

FIRST CARBON COPY

ASSESSORS PARCEL NUMBER:

COUNTY OF SAN DIEGO
DEPARTMENT OF HEALTH SERVICES
1700 PACIFIC HIGHWAY, SAN DIEGO, CA 92101-2417

WATER WELL DRILLERS REPORT

(INSERT under ORIGINAL PAGE w/carbon of State Form)

Notice of Intent No. ____
Local Permit No. or Date ____

State Well No. ____
Other Well No. ____

(1) OWNER: Name JOHN WELL NO 2
Address BOXER ACRES
City ____ Zip ____

(2) LOCATION OF WELL (See Instructions):
County ____ Owner's Well Number ____
Well address if different from above ____
Township ____ Range ____ Section ____
Distance from cities, roads, railroads, fences, etc. ____

(12) WELL LOG: Total depth 260 ft. Depth of completed well 185 ft.
from ft. to ft. Formation (Describe by color, character, size or material)

0-91 – JAMES, D.G.
91-130 – SOFT, ORANGE, WHITE, BROWN
130-133 – VERY SOFT (5 GPM)
133-185 – SOFT ORANGE, WHITE, BLACK
185-190 – LOOSE ROCKS (20 GPM)
190-260 – SOFT, HARD

DEPARTMENT USE ONLY
Completed Well Construction:
Date ____
Date Inspected ____
Comments ____
Water Sample Taken? ____
Sanitarian's Approval: ____
Jeffrey Kg

(3) TYPE OF WORK:
New Well ☒ Deepening ☐
Reconstruction ☐
Reconditioning ☐
Horizontal Well ☐
Destruction ☐ (Describe destruction materials and procedures in item (12))

(4) PROPOSED USE:
Domestic ☒
Irrigation ☒
Industrial ☐
Test Well ☐
Stock ☐
Municipal ☐
Other ☐

(5) Equipment
Rotary ☒ Reverse ☐
Cable ☐ Air ☒
Other ☐ Bucket ☐

(6) Gravel Pack: 3/8 Yes ☒ No ☐ Size ____
Diameter of above 4"
Packed from 0 to 185 ft.

(7) Casing Installed:
Steel ☒ Plastic ☐ Concrete ☐

(8) Perforations:
Type of perforation or size of screen

From ft.	To ft.	Dia. in.	Gage or Wall	From ft.	To ft.	Slot Size
0	91	6 5/8	188	0	185	3/32

(9) WELL SEAL:
Was surface sanitary seal provided? Yes ☒ No ☐ If yes, to depth 91 ft.
Were strata sealed against pollution? Yes ☐ No ☒ Interval ____ ft.
Method of sealing BENTONITE – CEMENT

(10) WATER LEVELS:
Depth of first water, if known 130 ft.
Standing level after well completion 35 ft.

(11) WELL TESTS:
Was well test made? Yes ☒ No ☐ If yes, by whom? DRILLER
Type of test Pump ☐ Bailer ☐ Air lift ☐
Depth to water at start of test — ft. At end of test — ft.
Discharge 15 gal/min after 1 hours Water temperature COOL
Chemical analysis made? Yes ☐ No ☒ If yes, by whom?
Was electric log made? Yes ☐ No ☒ If yes, attach copy to this report

Work Started ____ 19 Completed ____ 19

WELL DRILLERS STATEMENT: I hereby declare under penalty of perjury that the information provided in this report is true. This water well was installed in compliance with San Diego County Code and State of California, Department of Water Resources, Bulletin No. 74.

SIGNED ____ (Well Driller)

NAME ____ (Person, Firm, or Corporation) (Type or Print)

ADDRESS ____

CITY ____ ZIP ____

LICENSE NO. ____ DATE THIS REPORT ____

DHS: EHP-732 (83) CONFIDENTIAL – NOT FOR PUBLIC USE – WATER CODE SEC. 13752

DUPLICATE
Driller's Copy

STATE OF CALIFORNIA
WELL COMPLETION REPORT
Refer to Instruction Pamphlet
No. 0909442

Page 1 of 1
Owner's Well No. X 4
Date Work Began 9-25-04, Ended 9-27-04
Local Permit Agency San Diego E.H.S.
Permit No. LWEL16226 Permit Date 9-16-04

DWR USE ONLY — DO NOT FILL IN
STATE WELL NO./STATION NO.
LATITUDE LONGITUDE
APN/TRS/OTHER

GEOLOGIC LOG

ORIENTATION (✓) X VERTICAL ___ HORIZONTAL ___ ANGLE ___ (SPECIFY)
DRILLING METHOD rotary FLUID air

DEPTH FROM SURFACE Ft. to Ft.	DESCRIPTION *Describe material, grain size, color, etc.*
0 91	sandy, dg
91 130	soft, orange, white & brown
130 133	very soft
133 185	soft, orange, white & black
185 190	loose rocks
190 260	soft & hard

TOTAL DEPTH OF BORING 260 (Feet)
TOTAL DEPTH OF COMPLETED WELL 185 (Feet)

WELL OWNER
Name Hamann Companies
Mailing Address 1008 Pioneer Way
CITY El Cajon, Ca. 92020 STATE ZIP

WELL LOCATION
Address McCain Valley Rd
City Jacumba
County San Diego
APN Book 611 Page 110 Parcel 01
Township 17 Range 7E Section 15
Lat ___ N DEG. MIN. SEC. Long ___ W DEG. MIN. SEC.

LOCATION SKETCH
NORTH
WEST EAST
Sealed
SOUTH
Illustrate or Describe Distance of Well from Roads, Buildings, Fences, Rivers, etc. and attach a map. Use additional paper if necessary. ***PLEASE BE ACCURATE & COMPLETE.***

ACTIVITY (✓)
X NEW WELL
MODIFICATION/REPAIR
___ Deepen
___ Other (Specify)
___ DESTROY *(Describe Procedures and Materials Under "GEOLOGIC LOG")*

USES (✓)
WATER SUPPLY
X Domestic ___ Public
___ Irrigation ___ Industrial
MONITORING ___
TEST WELL ___
CATHODIC PROTECTION ___
HEAT EXCHANGE ___
DIRECT PUSH ___
INJECTION ___
VAPOR EXTRACTION ___
SPARGING ___
REMEDIATION ___
OTHER (SPECIFY) ___

WATER LEVEL & YIELD OF COMPLETED WELL
DEPTH TO FIRST WATER 130 (Ft.) BELOW SURFACE
DEPTH OF STATIC WATER LEVEL 35 (Ft.) & DATE MEASURED 9-27-04
ESTIMATED YIELD * 15 (GPM) & TEST TYPE airlift
TEST LENGTH 1 (Hrs.) TOTAL DRAWDOWN – (Ft.)
** May not be representative of a well's long-term yield.*

CASING (S)

DEPTH FROM SURFACE Ft. to Ft.	BORE-HOLE DIA. (Inches)	TYPE (✓) BLANK	SCREEN	CON-DUCTOR	FILL PIPE	MATERIAL / GRADE	INTERNAL DIAMETER (Inches)	GAUGE OR WALL THICKNESS	SLOT SIZE IF ANY (Inches)
0 91	11	X				steel	5 5/8	.188	
0 185	6½		X			pvc	4	sch 40	

ANNULAR MATERIAL

DEPTH FROM SURFACE Ft. to Ft.	TYPE: CEMENT (✓)	BENTONITE (✓)	FILL (✓)	FILTER PACK (TYPE/SIZE)
0 91	X	X		
0 185			X	5/16 pea gravel

ATTACHMENTS (✓)
___ Geologic Log
___ Well Construction Diagram
___ Geophysical Log(s)
___ Soil/Water Chemical Analyses
___ Other
ATTACH ADDITIONAL INFORMATION, IF IT EXISTS.

CERTIFICATION STATEMENT
I, the undersigned, certify that this report is complete and accurate to the best of my knowledge and belief.

NAME JIM MANOS DRILLING & PUMP
(PERSON, FIRM, OR CORPORATION) (TYPED OR PRINTED)
ADDRESS 16052 LAWSON VLY RD, JAMUL, CA 91935
CITY STATE ZIP
Signed [signature] C-57 LICENSED WATER WELL CONTRACTOR
DATE SIGNED 3-6-05 C-57 LICENSE NUMBER 360722

CONFIDENTIAL
NOT FOR PUBLIC USE
WATER CODE SECTION 13752

COUNTY OF SAN DIEGO
DEPARTMENT OF ENVIRONMENTAL HEALTH

Control #: LWEL 16226
Assessor's Parcel Number: 611-110-04

LOCATION

Indicate below the vicinity and exact location of well with respect to the following items: Property lines, water bodies or water courses, drainage pattern, easements, roads, existing wells, sewers and private sewage disposal systems and other potential contamination sources, including dimensions.

Parcel # 6 120 acres

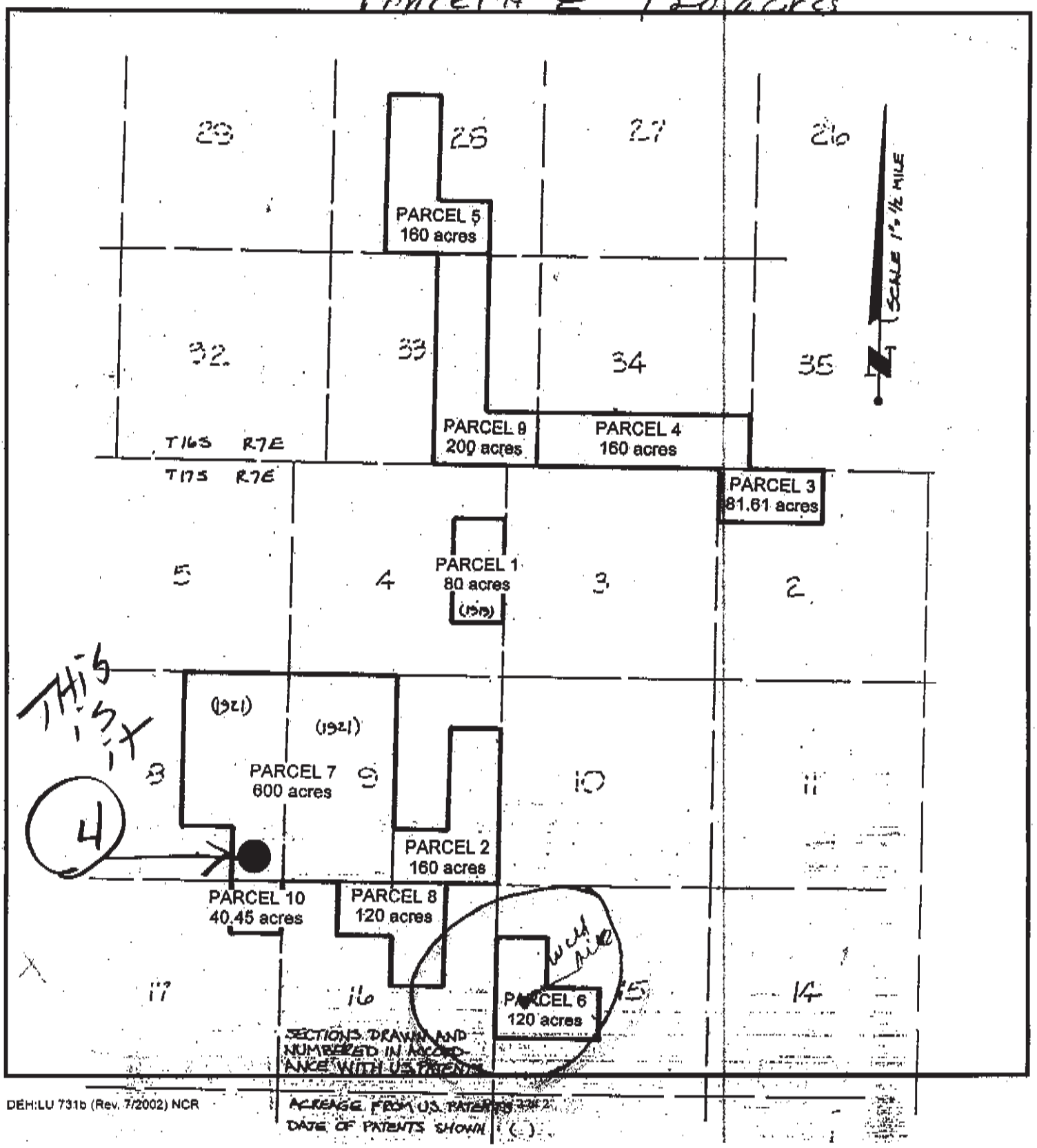

DEH:LU 731b (Rev. 7/2002) NCR

6A NEW
Public
WELL

Fully operational

QUADRUPLICATE FEB 09 2010

For Local Requirements

STATE OF CALIFORNIA

WELL COMPLETION REPORT

Refer to Instruction Pamphlet

No. 1089956

County of San Diego
Dept. of Environmental Health
Land & Water Quality Div.

Page 1 of 1

Owner's Well No. 1

Date Work Began 11-4-09, Ended 11-10-09

Local Permit Agency San Diego C.H.S.

Permit No. LWQ20420 Permit Date 11-13-09

DWR USE ONLY — DO NOT FILL IN

STATE WELL NO./STATION NO.

LATITUDE LONGITUDE

APN/TRS/OTHER

GEOLOGIC LOG

ORIENTATION (✓) X VERTICAL ___ HORIZONTAL ___ ANGLE ___ (SPECIFY)

DRILLING METHOD ROTARY FLUID ATD

DEPTH FROM SURFACE Ft.	to Ft.	DESCRIPTION *Describe material, grain size, color, etc.*
0	10	sandy-rocks
10	30	sandy-slightly firm
30	32	soft
32	70	sandy
70	85	harder
85	87	cracks
87	230	black & white rock, softer areas
230	233	softer, orange
233	330	black, white & orange
330	332	softer, orange
332	395	black & white rock, softer areas
395	395	same
395	420	black & white rock

Completed Well Construction

Date 2/9/10

Date Inspected

Comments KIVA entered on this date.

Water Sample Taken?

TOTAL DEPTH OF BORING 420 (Feet)

TOTAL DEPTH OF COMPLETED WELL 395 (Feet)

WELL OWNER

Name Harmony Grove Partners

Mailing Address 1000 Fisher Way

City El Cajon, Ca 92026 State Zip

WELL LOCATION

Address Mc Cain Valley Road

City Descanso, Ca

County San Diego

APN Book 511 Page 090 Parcel 04

Township 17 S Range 4 E Section 17

Lat ___ N DEG. MIN. SEC. Long ___ W DEG. MIN. SEC.

LOCATION SKETCH

NORTH

WEST EAST

SOUTH

Illustrate or Describe Distance of Well from Roads, Buildings, Fences, Rivers, etc. and attach a map. Use additional paper if necessary. ***PLEASE BE ACCURATE & COMPLETE.***

ACTIVITY (✓)

X NEW WELL

MODIFICATION/REPAIR

___ Deepen

___ Other (Specify)

___ DESTROY *(Describe Procedures and Materials Under "GEOLOGIC LOG")*

USES (✓)

WATER SUPPLY

___ Domestic X Public

___ Irrigation X Industrial

MONITORING ___

TEST WELL ___

CATHODIC PROTECTION ___

HEAT EXCHANGE ___

DIRECT PUSH ___

INJECTION ___

VAPOR EXTRACTION ___

SPARGING ___

REMEDIATION ___

OTHER (SPECIFY) ___

WATER LEVEL & YIELD OF COMPLETED WELL

DEPTH TO FIRST WATER 30 (Ft.) BELOW SURFACE

DEPTH OF STATIC WATER LEVEL 30 (Ft.) & DATE MEASURED 11-10-09

ESTIMATED YIELD * 60 (GPM) & TEST TYPE airlift

TEST LENGTH 2 (Hrs.) TOTAL DRAWDOWN – (Ft.)

** May not be representative of a well's long-term yield.*

CASING (S)

DEPTH FROM SURFACE Ft.	to Ft.	BORE-HOLE DIA. (Inches)	TYPE (✓) BLANK	SCREEN	CONDUCTOR	FILL PIPE	MATERIAL / GRADE	INTERNAL DIAMETER (Inches)	GAUGE OR WALL THICKNESS	SLOT SIZE IF ANY (Inches)
0	56	12	X				steel		.188	
0	75		X				steel	6 5/8	.188	
0	385	6½		X			pvc	4	CL200	

ANNULAR MATERIAL

DEPTH FROM SURFACE Ft.	to Ft.	TYPE: CEMENT (✓)	BENTONITE (✓)	FILL (✓)	FILTER PACK (TYPE/SIZE)
0	56	X (cement grout)			
0	75		X		
0	385			X	2/12 pea gravel

ATTACHMENTS (✓)

___ Geologic Log

___ Well Construction Diagram

___ Geophysical Log(s)

___ Soil/Water Chemical Analyses

___ Other

ATTACH ADDITIONAL INFORMATION, IF IT EXISTS.

CERTIFICATION STATEMENT

I, the undersigned, certify that this report is complete and accurate to the best of my knowledge and belief.

NAME TTM MANOR DRILLING & PUMP (PERSON, FIRM, OR CORPORATION) (TYPED OR PRINTED)

ADDRESS 16052 LAWSON VALLEY ROAD, JAMUL, CA 91935 CITY STATE ZIP

Signed [signature] C-57 LICENSED WATER WELL CONTRACTOR DATE SIGNED 1/11/10 C-57 LICENSE 3607

NOT FOR PUBLIC RELEASE
CONFIDENTIAL
WATER CODE SECTIONS 13752

DWR 188 REV. 05-03

IF ADDITIONAL SPACE IS NEEDED, USE NEXT CONSECUTIVELY NUMBERED FORM

ORIGINAL
File with DWR

Page 1 of 1
Owner's Well No. 1
Date Work Began 7-30-12, Ended 8-28-12
Local Permit Agency San Diego R.H.S.
Permit No. LWEL21165 Permit Date 5-4-12

STATE OF CALIFORNIA
WELL COMPLETION REPORT
Refer to Instruction Pamphlet
No. 0947711

DWR USE ONLY — DO NOT FILL IN
STATE WELL NO./STATION NO.
LATITUDE LONGITUDE
APN/TRA/OTHER

GEOLOGIC LOG

ORIENTATION (✓) X VERTICAL HORIZONTAL ANGLE (SPECIFY)
DRILLING METHOD rotary FLUID air

DEPTH FROM SURFACE FT. FROM	TO	DESCRIPTION (Describe material, grain size, color, etc.)
0	65	sand & rocks
65	135	black, white & orange
135	140	soft
140	192	rock
192	198	loose rock
198	230	rock
230	235	orange & soft
235	375	rock, some soft spots
375	385	soft, orange & white
385	465	rock
465	475	loose rocks, sand, orange
475	680	caved in
480		

TOTAL DEPTH OF BORING 680 (Feet)
TOTAL DEPTH OF COMPLETED WELL 480 (Feet)

WELL OWNER
Name Rough Acres Foundation
Mailing Address 1000 Pioneer Way
City El Cajon, Ca 92020 State Zip

WELL LOCATION
Address 2835 Ribbonwood Rd
City Boulevard
County San Diego
APN Book 611 Page 090 Parcel 04
Township 17S Range 7E Section 9
Lat DEG MIN SEC N Long DEG MIN SEC W

LOCATION SKETCH
NORTH
WEST EAST
See map attached
T. B. Page 1300
D-3
SOUTH
Distance or Direction Distance of Well from Roads, Buildings, Fences, Rivers, and other prominent landmarks. Use additional paper if necessary. PLEASE BE ACCURATE & COMPLETE.

ACTIVITY (✓)
X NEW WELL
MODIFICATION/REPAIR
Deepen
Other (Specify)
DESTROY (Describe Procedure and Material in "REMARKS" section)

USES (✓)
WATER SUPPLY
Domestic X Public
Irrigation Industrial
MONITORING
TEST WELL
CATHODIC PROTECTION
HEAT EXCHANGE
DIRECT PUSH
INJECTION
VAPOR EXTRACTION
REMEDIATION
OTHER (SPECIFY)

WATER LEVEL & YIELD OF COMPLETED WELL
DEPTH TO FIRST WATER 135 (Ft.) BELOW SURFACE
DEPTH OF STATIC WATER LEVEL 15 (Ft.) & DATE MEASURED 8-28-12
ESTIMATED YIELD* 100 (GPM) & TEST TYPE airlift
TEST LENGTH 2 (Hrs.) TOTAL DRAWDOWN (Ft.)
* May not be representative of a well's long-term yield.

CASING (S)

DEPTH FROM SURFACE FT. FROM	TO	BORE HOLE DIA. (Inches)	TYPE (✓) BLANK	SCREEN	CONDUCTOR	PERFORATED	MATERIAL (Grade)	NOMINAL DIAMETER (Inches)	GAUGE OR WALL THICKNESS	SLOT SIZE (If Any) (Inches)
0	16	12	x				steel	188		
0	67	10	x				steel	188		
0	480	6		x			pvc	CL200		

ANNULAR MATERIAL

DEPTH FROM SURFACE FT. FROM	TO	TYPE: CEMENT (✓)	BENTONITE (✓)	FILL (✓)	FILTER PACK (Type/Size)
0	16		x		
0	67	neat cement pumped			
0	480			x	pea gravel

ATTACHMENTS (✓)
Geologic Log
Well Construction Diagram
Geophysical Log(s)
Soil/Water Chemical Analysis
Other
ATTACH ADDITIONAL INFORMATION, IF IT EXISTS

CERTIFICATION STATEMENT
I, the undersigned, certify that this report is complete and accurate to the best of my knowledge and belief.

Name JIM MANOS DRILLING & PUMP
(PERSONS, FIRM OR CORPORATION (TYPED OR PRINTED))
Address 16052 LAWSON VLY RD, JAMUL, CA 91935
City State Zip
Signature (SIGNATURE OF DRILLER OR OWNER) Date Signed 10-20-12 C-57 License No. 360722

IF ADDITIONAL SPACE IS NEEDED, USE NEXT CONSECUTIVELY NUMBERED FORM

DWR 188 REV. 10/10 DRP 21 2010

8

THIS WELL HAS
NO PUMP OR POWER
NEEDS TO BE
RELOCATED EAST
OUTSIDE OF
TRANSMISSION LINE
POWER EASEMENT

Fain Drilling & Pump Co. Inc.
12029 Old Castle Rd.
Valley Center, CA 92082
Phone (760) 749-0701
Fax (760) 749-6380

Invoice

#8

Date	Invoice #
2/11/2005	8048

Bill To
THE HAMANN COMPANIES 1000 PIONEER WAY EL CAJON, CA 92020

P.O. No.	Terms	Project
	Due on receipt	

Description	Qty	Rate	Amount
DRILLING 970 FT DEEP WELL APN 611 110 01			
PARCEL 6 120 AC			
EQUIPMENT SET UP	1	500.00	500.00
DRILLING 6.5" DIA HOLE	400	12.00	4,800.00
DRILLING 400-800' 6.5" DIA HOLE	400	14.00	5,600.00
DRILLING 800 - 970' 6.5" DIA HOLE	170	16.00	2,720.00
REAMING 6" TO 10" DIA HOLE	226	12.00	2,712.00
FURNISH AND INSTALL 6" WELL CASING	228	13.00	2,964.00
INSTALL 50 FT. SURFACE SEAL	1	1,500.00	1,500.00
WELL PERMIT AND FILING FEES	1	490.00	490.00

Total	$21,286.00
Payments/Credits	$0.00
Balance Due	$21,286.00

TRIPLICATE
Owner's Copy
Page 1 of 1

STATE OF CALIFORNIA
WELL COMPLETION REPORT
Refer to Instruction Pamphlet

No. 0909549

DWR USE ONLY — DO NOT FILL IN
STATE WELL NO./STATION NO.
LATITUDE LONGITUDE
APN/TRS/OTHER

Owner's Well No. Par. 6 -120
Date Work Began 2/1/05 Ended 2/9/05
Local Permit Agency DEH
Permit No. 16456 Permit Date 2/1/05

GEOLOGIC LOG

ORIENTATION (✓) X VERTICAL ___ HORIZONTAL ___ ANGLE ___ (SPECIFY)
DRILLING METHOD Rotary FLUID Air

DEPTH FROM SURFACE Ft.	to Ft.	DESCRIPTION *Describe material, grain size, color, etc.*
0	12	Slope wash - sandy decomposed granite - brown color
12	212	Weathered Granitic Rock
212	226	Broken Rock
226	310	Weathered granitic rock mostly white quartz
310		Water 8 gpm
310	961	Granitic rock large crystals of white quartz
961		Water 40+ gpm
961	970	Fractured granitic rock large quartz crystals

TOTAL DEPTH OF BORING 970 (Feet)
TOTAL DEPTH OF COMPLETED WELL 970 (Feet)

WELL OWNER
Name The Hamann Companies
Mailing Address 1000 Pioneer Way
El Cajon Ca 92020
CITY STATE ZIP

WELL LOCATION
Address Rough Acres Ranch McCain Valley Rd.
City Boulevard
County San Diego
APN Book 611 Page 110 Parcel 01
Township 17S Range 7E Section 15
Lat 36 16 772 N (DEG. MIN. SEC.) Long 115 69 465 W (DEG. MIN. SEC.)

LOCATION SKETCH
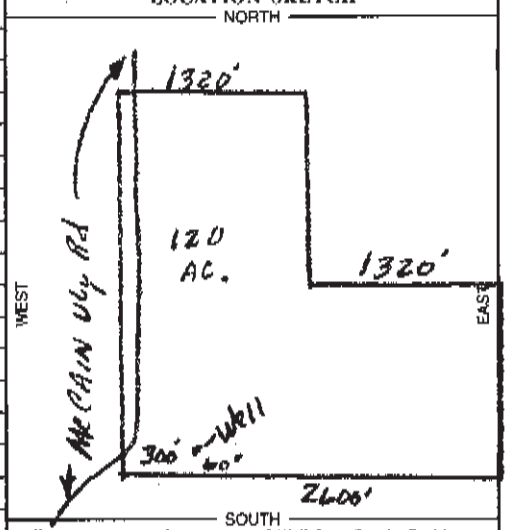

Illustrate or Describe Distance of Well from Roads, Buildings, Fences, Rivers, etc. and attach a map. Use additional paper if necessary. ***PLEASE BE ACCURATE & COMPLETE.***

ACTIVITY (✓)
✓ NEW WELL
MODIFICATION/REPAIR
___ Deepen
___ Other (Specify)
___ DESTROY *(Describe Procedures and Materials Under "GEOLOGIC LOG")*

USES (✓)
WATER SUPPLY
✓ Domestic ___ Public
___ Irrigation ___ Industrial
MONITORING ___
TEST WELL ___
CATHODIC PROTECTION ___
HEAT EXCHANGE ___
DIRECT PUSH ___
INJECTION ___
VAPOR EXTRACTION ___
SPARGING ___
REMEDIATION ___
OTHER (SPECIFY) ___

WATER LEVEL & YIELD OF COMPLETED WELL
DEPTH TO FIRST WATER 30 (Ft.) BELOW SURFACE
DEPTH OF STATIC WATER LEVEL 18 (Ft.) & DATE MEASURED
ESTIMATED YIELD * 50 (GPM) & TEST TYPE airlift
TEST LENGTH 8 (Hrs.) TOTAL DRAWDOWN 800 (Ft.)
** May not be representative of a well's long-term yield.*

CASING (S)

DEPTH FROM SURFACE Ft.	to Ft.	BORE-HOLE DIA. (Inches)	TYPE (✓) BLANK	SCREEN	CON-DUCTOR	FILL PIPE	MATERIAL / GRADE	INTERNAL DIAMETER (Inches)	GAUGE OR WALL THICKNESS	SLOT SIZE IF ANY (Inches)
0	226	10	X				Steel	6	.188	

ANNULAR MATERIAL

DEPTH FROM SURFACE Ft.	to Ft.	TYPE CEMENT (✓)	BENTONITE (✓)	FILL (✓)	FILTER PACK (TYPE/SIZE)
0	50	X			
50	226			X	

ATTACHMENTS (✓)
___ Geologic Log
___ Well Construction Diagram
___ Geophysical Log(s)
___ Soil/Water Chemical Analyses
___ Other
ATTACH ADDITIONAL INFORMATION, IF IT EXISTS.

CERTIFICATION STATEMENT
I, the undersigned, certify that this report is complete and accurate to the best of my knowledge and belief.

NAME Fain Drilling & Pump Co. Inc.
(PERSON, FIRM, OR CORPORATION) (TYPED OR PRINTED)
ADDRESS 12029 Old Castle Rd. Valley Center, Ca 92082 CITY STATE ZIP
Signed Joe R. Fain
C-57 LICENSED WATER WELL CONTRACTOR
DATE SIGNED 2/11/05 C-57 LICENSE NUMBER 328287

DWR 188 REV. 05-03
IF ADDITIONAL SPACE IS NEEDED, USE NEXT CONSECUTIVELY NUMBERED FORM

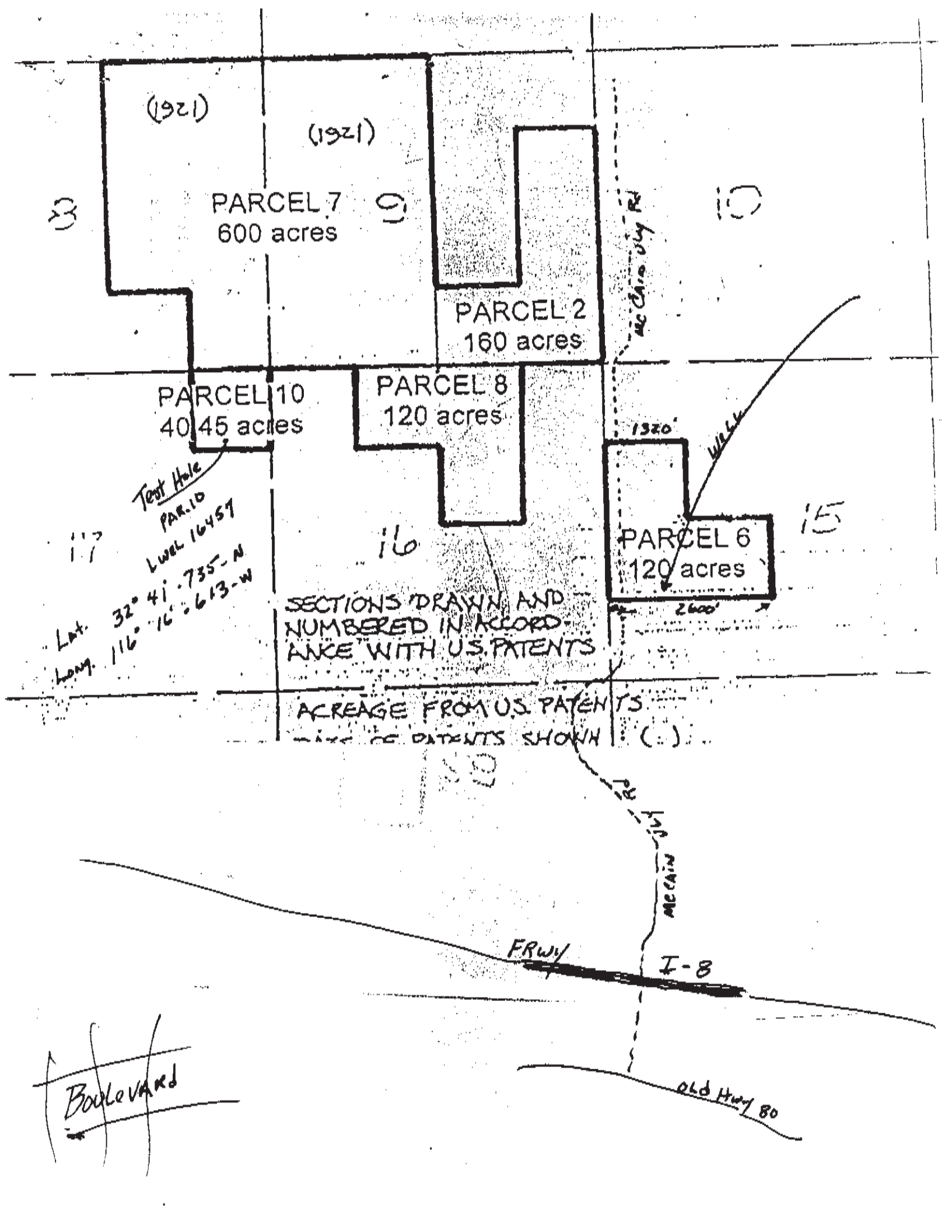
(1921)
(1921)
PARCEL 7
600 acres
PARCEL 2
160 acres
PARCEL 10
40.45 acres
PARCEL 8
120 acres
PARCEL 6
120 acres
1320'
2600'
Test Hole
PAR. 10
LWEL 16457
Lat. 32° 41' .735" N
Long. 116° 16' .613" W
SECTIONS DRAWN AND NUMBERED IN ACCORDANCE WITH U.S. PATENTS
ACREAGE FROM U.S. PATENTS
McCain Valley Rd
McCain Valy Rd
FRWY
I-8
Old Hwy 80
Boulevard

9

Fully operational
old well
No info
Probably 5-10 GPM
& shallow

APPENDIX C

Groundwater Recharge Spreadsheet Calculations

	INPUT					OUTPUT				
Time	Monthly Avg. Reference ET (inches)	Monthly Avg. Reference ET (feet)	Mean Precip (inches)	Mean Precip (feet)	Water Demand (AF)	Runoff (in)	P-(PET+RO) (in)	Soil Moisture (in)	Recharge (AF)	Storage (AF)
Jul-1982	9.3	0.78	0	0.00	7.87	0.00	-65.10	22.85	0.00	1498.13
Aug-1982	8.37	0.70	0.68	0.06	7.87	0.01	-53.84	4.85	0.00	1490.26
Sep-1982	6.3	0.53	0.32	0.03	7.60	0.00	-41.86	1.83	0.00	1482.67
Oct-1982	4.34	0.36	0	0.00	7.46	0.00	-30.38	0.93	0.00	1475.21
Nov-1982	2.4	0.20	0.71	0.06	7.18	0.01	-11.84	0.72	0.00	1468.03
Dec-1982	1.55	0.13	0	0.00	7.05	0.00	-10.85	0.57	0.00	1460.98
Jan-1983	1.55	0.13	1.92	0.16	7.05	0.53	2.06	2.62	0.01	1453.94
Feb-1983	2.52	0.21	3.35	0.28	6.91	2.09	3.72	6.26	0.05	1447.08
Mar-1983	4.03	0.34	8.32	0.69	7.05	12.51	17.52	16.76	57.63	1497.67
Apr-1983	5.7	0.48	1.36	0.11	0.96	0.18	-30.56	13.44	0.00	1496.70
May-1983	7.75	0.65	0.12	0.01	1.24	0.00	-53.41	1.99	0.00	1495.47
Jun-1983	8.7	0.73	0	0.00	1.51	0.00	-60.90	0.41	0.00	1493.95
Jul-1983	9.3	0.78	0	0.00	1.65	0.00	-65.10	0.09	0.00	1492.30
Aug-1983	8.37	0.70	1.18	0.10	1.65	0.11	-50.44	0.03	0.00	1490.65
Sep-1983	6.3	0.53	0.95	0.08	1.38	0.05	-37.50	0.01	0.00	1489.28
Oct-1983	4.34	0.36	1.06	0.09	1.24	0.07	-23.03	0.01	0.00	1488.04
Nov-1983	2.4	0.20	1.42	0.12	0.96	0.21	-7.07	0.01	0.00	1487.08
Dec-1983	1.55	0.13	0	0.00	0.83	0.00	-10.85	0.01	0.00	1486.25
Jan-1984	1.55	0.13	0.24	0.02	0.83	0.00	-9.17	0.01	0.00	1485.43
Feb-1984	2.52	0.21	0	0.00	0.69	0.00	-17.64	0.00	0.00	1484.74
Mar-1984	4.03	0.34	0.04	0.00	0.83	0.00	-27.93	0.00	0.00	1483.92
Apr-1984	5.7	0.48	0.12	0.01	0.96	0.00	-39.06	0.00	0.00	1482.95
May-1984	7.75	0.65	0	0.00	1.24	0.00	-54.25	0.00	0.00	1481.72
Jun-1984	8.7	0.73	0.12	0.01	1.51	0.00	-60.06	0.00	0.00	1480.20
Jul-1984	9.3	0.78	2.8	0.23	1.65	1.38	-46.88	0.00	0.00	1478.55
Aug-1984	8.37	0.70	0	0.00	1.65	0.00	-58.59	0.00	0.00	1476.90
Sep-1984	6.3	0.53	0	0.00	1.38	0.00	-44.10	0.00	0.00	1475.53
Oct-1984	4.34	0.36	0.04	0.00	1.24	0.00	-30.10	0.00	0.00	1474.29
Nov-1984	2.4	0.20	0.83	0.07	0.96	0.02	-11.01	0.00	0.00	1473.33
Dec-1984	1.55	0.13	3.62	0.30	0.83	2.49	12.00	10.37	8.51	1481.01
Jan-1985	1.55	0.13	0.98	0.08	0.83	0.05	-4.04	8.98	0.00	1480.18
Feb-1985	2.52	0.21	0	0.00	0.69	0.00	-17.64	4.10	0.00	1479.50
Mar-1985	4.03	0.34	0	0.00	0.83	0.00	-28.21	1.64	0.00	1478.67
Apr-1985	5.7	0.48	0	0.00	0.96	0.00	-39.90	0.58	0.00	1477.71
May-1985	7.75	0.65	0	0.00	1.24	0.00	-54.25	0.16	0.00	1476.47
Jun-1985	8.7	0.73	0.04	0.00	1.51	0.00	-60.62	0.04	0.00	1474.96
Jul-1985	9.3	0.78	1.1	0.09	1.65	0.08	-57.48	0.01	0.00	1473.31
Aug-1985	8.37	0.70	0	0.00	1.65	0.00	-58.59	0.00	0.00	1471.66
Sep-1985	6.3	0.53	0.51	0.04	1.38	0.00	-40.53	0.00	0.00	1470.28

Oct-1985	4.34	0.36	0.47	0.04	1.24	0.00	-27.09	0.00	0.00	1469.05
Nov-1985	2.4	0.20	3.51	0.29	0.96	2.32	5.45	5.26	0.12	1468.20
Dec-1985	1.55	0.13	0.39	0.03	0.83	0.00	-8.12	3.54	0.00	1467.38
Jan-1986	1.55	0.13	0.51	0.04	0.83	0.00	-7.28	2.50	0.00	1466.55
Feb-1986	2.52	0.21	2.25	0.19	0.69	0.81	-2.70	2.28	0.00	1465.87
Mar-1986	4.03	0.34	2.21	0.18	0.83	0.78	-13.52	1.41	0.00	1465.04
Apr-1986	5.7	0.48	0.04	0.00	0.96	0.00	-39.62	0.44	0.00	1464.08
May-1986	7.75	0.65	0	0.00	1.24	0.00	-54.25	0.11	0.00	1462.84
Jun-1986	8.7	0.73	0	0.00	1.51	0.00	-60.90	0.03	0.00	1461.33
Jul-1986	9.3	0.78	0	0.00	1.65	0.00	-65.10	0.01	0.00	1459.68
Aug-1986	8.37	0.70	0.16	0.01	1.65	0.00	-57.47	0.00	0.00	1458.03
Sep-1986	6.3	0.53	0	0.00	1.38	0.00	-44.10	0.00	0.00	1456.65
Oct-1986	4.34	0.36	0	0.00	1.24	0.00	-30.38	0.00	0.00	1455.42
Nov-1986	2.4	0.20	0.67	0.06	0.96	0.01	-12.12	0.00	0.00	1454.45
Dec-1986	1.55	0.13	0.43	0.04	0.83	0.00	-7.84	0.00	0.00	1453.63
Jan-1987	1.55	0.13	1.5	0.13	0.83	0.25	-0.60	0.00	0.00	1452.80
Feb-1987	2.52	0.21	0.63	0.05	0.69	0.00	-13.23	0.00	0.00	1452.12
Mar-1987	4.03	0.34	0	0.00	0.83	0.00	-28.21	0.00	0.00	1451.29
Apr-1987	5.7	0.48	0.16	0.01	0.96	0.00	-38.78	0.00	0.00	1450.33
May-1987	7.75	0.65	0.12	0.01	1.24	0.00	-53.41	0.00	0.00	1449.09
Jun-1987	8.7	0.73	0	0.00	1.51	0.00	-60.90	0.00	0.00	1447.58
Jul-1987	9.3	0.78	0	0.00	1.65	0.00	-65.10	0.00	0.00	1445.93
Aug-1987	8.37	0.70	0	0.00	1.65	0.00	-58.59	0.00	0.00	1444.28
Sep-1987	6.3	0.53	0.39	0.03	1.38	0.00	-41.37	0.00	0.00	1442.90
Oct-1987	4.34	0.36	0	0.00	1.24	0.00	-30.38	0.00	0.00	1441.67
Nov-1987	2.4	0.20	0.91	0.08	0.96	0.04	-10.47	0.00	0.00	1440.70
Dec-1987	1.55	0.13	1.69	0.14	0.83	0.37	0.61	0.66	0.00	1439.88
Jan-1988	1.55	0.13	2.6	0.22	0.83	1.16	6.19	6.39	0.30	1439.35
Feb-1988	2.52	0.21	2.09	0.17	0.69	0.67	-3.68	11.95	0.00	1438.66
Mar-1988	4.03	0.34	0.43	0.04	0.83	0.00	-25.20	5.95	0.00	1437.84
Apr-1988	5.7	0.48	1.38	0.12	0.96	0.19	-30.43	3.04	0.00	1436.88
May-1988	7.75	0.65	0	0.00	1.24	0.00	-54.25	1.01	0.00	1435.64
Jun-1988	8.7	0.73	0	0.00	1.51	0.00	-60.90	0.30	0.00	1434.13
Jul-1988	9.3	0.78	0.24	0.02	1.65	0.00	-63.42	0.09	0.00	1432.48
Aug-1988	8.37	0.70	0.79	0.07	1.65	0.02	-53.08	0.03	0.00	1430.83
Sep-1988	6.3	0.53	0.32	0.03	1.38	0.00	-41.86	0.01	0.00	1429.45
Oct-1988	4.34	0.36	0	0.00	1.24	0.00	-30.38	0.01	0.00	1428.21
Nov-1988	2.4	0.20	0.47	0.04	0.96	0.00	-13.51	0.01	0.00	1427.25
Dec-1988	1.55	0.13	1.18	0.10	0.83	0.11	-2.70	0.01	0.00	1426.43
Jan-1989	1.55	0.13	0.59	0.05	0.83	0.00	-6.72	0.01	0.00	1425.60
Feb-1989	2.52	0.21	0.04	0.00	0.69	0.00	-17.36	0.00	0.00	1424.91
Mar-1989	4.03	0.34	0	0.00	0.83	0.00	-28.21	0.00	0.00	1424.09
Apr-1989	5.7	0.48	0	0.00	0.96	0.00	-39.90	0.00	0.00	1423.13
May-1989	7.75	0.65	0.12	0.01	1.24	0.00	-53.41	0.00	0.00	1421.89
Jun-1989	8.7	0.73	0	0.00	1.51	0.00	-60.90	0.00	0.00	1420.38

Jul-1989	9.3	0.78	0.35	0.03	1.65	0.00	-62.65	0.00	0.00	1418.73
Aug-1989	8.37	0.70	0.87	0.07	1.65	0.03	-52.53	0.00	0.00	1417.08
Sep-1989	6.3	0.53	0	0.00	1.38	0.00	-44.10	0.00	0.00	1415.70
Oct-1989	4.34	0.36	1.62	0.14	1.24	0.32	-19.36	0.00	0.00	1414.46
Nov-1989	2.4	0.20	0.08	0.01	0.96	0.00	-16.24	0.00	0.00	1413.50
Dec-1989	1.55	0.13	0.12	0.01	0.83	0.00	-10.01	0.00	0.00	1412.68
Jan-1990	1.55	0.13	1.82	0.15	0.83	0.46	1.43	1.43	0.00	1411.85
Feb-1990	2.52	0.21	0.71	0.06	0.69	0.01	-12.68	0.77	0.00	1411.16
Mar-1990	4.03	0.34	0.55	0.05	0.83	0.00	-24.36	0.32	0.00	1410.34
Apr-1990	5.7	0.48	0.75	0.06	0.96	0.01	-34.66	0.12	0.00	1409.38
May-1990	7.75	0.65	0.32	0.03	1.24	0.00	-52.01	0.04	0.00	1408.14
Jun-1990	8.7	0.73	2.76	0.23	1.51	1.33	-42.91	0.01	0.00	1406.63
Jul-1990	9.3	0.78	0	0.00	1.65	0.00	-65.10	0.00	0.00	1404.98
Aug-1990	8.37	0.70	0	0.00	1.65	0.00	-58.59	0.00	0.00	1403.33
Sep-1990	6.3	0.53	0.16	0.01	1.38	0.00	-42.98	0.00	0.00	1401.95
Oct-1990	4.34	0.36	0.16	0.01	1.24	0.00	-29.26	0.00	0.00	1400.71
Nov-1990	2.4	0.20	0.43	0.04	0.96	0.00	-13.79	0.00	0.00	1399.75
Dec-1990	1.55	0.13	0.59	0.05	0.83	0.00	-6.72	0.00	0.00	1398.93
Jan-1991	1.55	0.13	1.06	0.09	0.83	0.07	-3.50	0.00	0.00	1398.10
Feb-1991	2.52	0.21	3.23	0.27	0.69	1.93	3.04	3.05	0.00	1397.41
Mar-1991	4.03	0.34	5.91	0.49	0.83	6.80	6.36	8.71	10.47	1407.06
Apr-1991	5.7	0.48	0	0.00	0.96	0.00	-39.90	10.25	0.00	1406.10
May-1991	7.75	0.65	0.04	0.00	1.24	0.00	-53.97	2.91	0.00	1404.86
Jun-1991	8.7	0.73	0	0.00	1.51	0.00	-60.90	0.87	0.00	1403.35
Jul-1991	9.3	0.78	0.2	0.02	1.65	0.00	-63.70	0.26	0.00	1401.70
Aug-1991	8.37	0.70	0.32	0.03	1.65	0.00	-56.35	0.09	0.00	1400.05
Sep-1991	6.3	0.53	0.43	0.04	1.38	0.00	-41.09	0.04	0.00	1398.68
Oct-1991	4.34	0.36	0.43	0.04	1.24	0.00	-27.37	0.02	0.00	1397.44
Nov-1991	2.4	0.20	0.16	0.01	0.96	0.00	-15.68	0.02	0.00	1396.48
Dec-1991	1.55	0.13	2.36	0.20	0.83	0.92	4.75	4.46	0.20	1395.85
Jan-1992	1.55	0.13	1.85	0.15	0.83	0.48	1.62	6.01	0.04	1395.06
Feb-1992	2.52	0.21	3.31	0.28	0.69	2.04	3.49	9.09	5.62	1400.00
Mar-1992	4.03	0.34	4.73	0.39	0.83	4.40	0.50	9.92	7.90	1407.08
Apr-1992	5.7	0.48	0.47	0.04	0.96	0.00	-36.61	3.81	0.00	1406.11
May-1992	7.75	0.65	0.63	0.05	1.24	0.00	-49.84	0.60	0.00	1404.88
Jun-1992	8.7	0.73	0	0.00	1.51	0.00	-60.90	0.14	0.00	1403.36
Jul-1992	9.3	0.78	0.75	0.06	1.65	0.01	-59.86	0.04	0.00	1401.71
Aug-1992	8.37	0.70	1.69	0.14	1.65	0.37	-47.13	0.01	0.00	1400.06
Sep-1992	6.3	0.53	0	0.00	1.38	0.00	-44.10	0.01	0.00	1398.69
Oct-1992	4.34	0.36	0.28	0.02	1.24	0.00	-28.42	0.00	0.00	1397.45
Nov-1992	2.4	0.20	0.08	0.01	0.96	0.00	-16.24	0.00	0.00	1396.49
Dec-1992	1.55	0.13	2.76	0.23	0.83	1.33	7.14	6.57	0.36	1396.03
Jan-1993	1.55	0.13	9.89	0.82	0.83	16.63	41.75	22.01	179.37	1506.00
Feb-1993	2.52	0.21	5.24	0.44	0.69	5.39	13.65	22.85	85.69	1506.00
Mar-1993	4.03	0.34	0.79	0.07	0.83	0.02	-22.70	22.85	0.00	1505.18

Apr-1993	5.7	0.48	0	0.00	0.96	0.00	-39.90	6.87	0.00	1504.21
May-1993	7.75	0.65	0.2	0.02	1.24	0.00	-52.85	1.95	0.00	1502.98
Jun-1993	8.7	0.73	0.2	0.02	1.51	0.00	-59.50	0.53	0.00	1501.46
Jul-1993	9.3	0.78	0	0.00	1.65	0.00	-65.10	0.14	0.00	1499.81
Aug-1993	8.37	0.70	0	0.00	1.65	0.00	-58.59	0.04	0.00	1498.16
Sep-1993	6.3	0.53	0	0.00	1.38	0.00	-44.10	0.02	0.00	1496.79
Oct-1993	4.34	0.36	0.08	0.01	1.24	0.00	-29.82	0.01	0.00	1495.55
Nov-1993	2.4	0.20	1.3	0.11	0.96	0.15	-7.85	0.01	0.00	1494.59
Dec-1993	1.55	0.13	0.63	0.05	0.83	0.00	-6.44	0.01	0.00	1493.76
Jan-1994	1.55	0.13	1.02	0.09	0.83	0.06	-3.77	0.01	0.00	1492.94
Feb-1994	2.52	0.21	3.7	0.31	0.69	2.61	5.65	5.47	0.12	1492.37
Mar-1994	4.03	0.34	2.32	0.19	0.83	0.88	-12.85	3.07	0.00	1491.54
Apr-1994	5.7	0.48	0.75	0.06	0.96	0.01	-34.66	0.88	0.00	1490.58
May-1994	7.75	0.65	0.08	0.01	1.24	0.00	-53.69	0.21	0.00	1489.34
Jun-1994	8.7	0.73	0	0.00	1.51	0.00	-60.90	0.05	0.00	1487.83
Jul-1994	9.3	0.78	0	0.00	1.65	0.00	-65.10	0.01	0.00	1486.18
Aug-1994	8.37	0.70	1.69	0.14	1.65	0.37	-47.13	0.00	0.00	1484.53
Sep-1994	6.3	0.53	0.39	0.03	1.38	0.00	-41.37	0.00	0.00	1483.15
Oct-1994	4.34	0.36	0.04	0.00	1.24	0.00	-30.10	0.00	0.00	1481.92
Nov-1994	2.4	0.20	0.47	0.04	0.96	0.00	-13.51	0.00	0.00	1480.95
Dec-1994	1.55	0.13	1.65	0.14	0.83	0.34	0.36	0.45	0.00	1480.13
Jan-1995	1.55	0.13	6.5	0.54	0.83	8.11	26.54	17.48	63.47	1506.00
Feb-1995	2.52	0.21	3.15	0.26	0.69	1.82	2.59	18.18	17.91	1506.00
Mar-1995	4.03	0.34	3.66	0.31	0.83	2.55	-5.14	18.89	0.00	1505.18
Apr-1995	5.7	0.48	0.55	0.05	0.96	0.00	-36.05	5.65	0.00	1504.21
May-1995	7.75	0.65	0.79	0.07	1.24	0.02	-48.74	1.57	0.00	1502.98
Jun-1995	8.7	0.73	0.2	0.02	1.51	0.00	-59.50	0.38	0.00	1501.46
Jul-1995	9.3	0.78	0.04	0.00	1.65	0.00	-64.82	0.09	0.00	1499.81
Aug-1995	8.37	0.70	0.55	0.05	1.65	0.00	-54.74	0.03	0.00	1498.16
Sep-1995	6.3	0.53	0.47	0.04	1.38	0.00	-40.81	0.01	0.00	1496.79
Oct-1995	4.34	0.36	0	0.00	1.24	0.00	-30.38	0.01	0.00	1495.55
Nov-1995	2.4	0.20	0	0.00	0.96	0.00	-16.80	0.00	0.00	1494.59
Dec-1995	1.55	0.13	0.28	0.02	0.83	0.00	-8.89	0.00	0.00	1493.76
Jan-1996	1.55	0.13	1.18	0.10	0.83	0.11	-2.70	0.00	0.00	1492.94
Feb-1996	2.52	0.21	5.16	0.43	0.69	5.23	13.25	11.32	14.15	1506.00
Mar-1996	4.03	0.34	1.58	0.13	0.83	0.30	-17.45	6.54	0.00	1505.18
Apr-1996	5.7	0.48	0.08	0.01	0.96	0.00	-39.34	1.52	0.00	1504.21
May-1996	7.75	0.65	0.16	0.01	1.24	0.00	-53.13	0.39	0.00	1502.98
Jun-1996	8.7	0.73	0	0.00	1.51	0.00	-60.90	0.10	0.00	1501.46
Jul-1996	9.3	0.78	0.04	0.00	1.65	0.00	-64.82	0.02	0.00	1499.81
Aug-1996	8.37	0.70	0	0.00	1.65	0.00	-58.59	0.01	0.00	1498.16
Sep-1996	6.3	0.53	0.16	0.01	1.38	0.00	-42.98	0.00	0.00	1496.79
Oct-1996	4.34	0.36	0.87	0.07	1.24	0.03	-24.32	0.00	0.00	1495.55
Nov-1996	2.4	0.20	0.87	0.07	0.96	0.03	-10.74	0.00	0.00	1494.59
Dec-1996	1.55	0.13	1.42	0.12	0.83	0.21	-1.12	0.00	0.00	1493.76

Jan-1997	1.55	0.13	3.58	0.30	0.83	2.43	11.78	10.22	7.94	1500.88
Feb-1997	2.52	0.21	1.02	0.09	0.69	0.06	-10.56	7.19	0.00	1500.19
Mar-1997	4.03	0.34	0.04	0.00	0.83	0.00	-27.93	2.32	0.00	1499.37
Apr-1997	5.7	0.48	0.43	0.04	0.96	0.00	-36.89	0.82	0.00	1498.40
May-1997	7.75	0.65	0	0.00	1.24	0.00	-54.25	0.22	0.00	1497.17
Jun-1997	8.7	0.73	0.55	0.05	1.51	0.00	-57.05	0.06	0.00	1495.65
Jul-1997	9.3	0.78	0.08	0.01	1.65	0.00	-64.54	0.02	0.00	1494.00
Aug-1997	8.37	0.70	0	0.00	1.65	0.00	-58.59	0.00	0.00	1492.35
Sep-1997	6.3	0.53	1.97	0.16	1.38	0.57	-30.88	0.00	0.00	1490.98
Oct-1997	4.34	0.36	0.08	0.01	1.24	0.00	-29.82	0.00	0.00	1489.74
Nov-1997	2.4	0.20	1.38	0.12	0.96	0.19	-7.33	0.00	0.00	1488.78
Dec-1997	1.55	0.13	2.68	0.22	0.83	1.24	6.67	6.15	0.33	1488.28
Jan-1998	1.55	0.13	1.42	0.12	0.83	0.21	-1.12	5.83	0.00	1487.46
Feb-1998	2.52	0.21	7.76	0.65	0.69	11.10	25.58	18.80	92.28	1506.00
Mar-1998	4.03	0.34	3.66	0.31	0.83	2.55	-5.14	21.35	0.00	1505.18
Apr-1998	5.7	0.48	1.69	0.14	0.96	0.37	-28.44	8.66	0.00	1504.21
May-1998	7.75	0.65	1.3	0.11	1.24	0.15	-45.30	2.84	0.00	1502.98
Jun-1998	8.7	0.73	0.04	0.00	1.51	0.00	-60.62	0.75	0.00	1501.46
Jul-1998	9.3	0.78	0.08	0.01	1.65	0.00	-64.54	0.20	0.00	1499.81
Aug-1998	8.37	0.70	1.65	0.14	1.65	0.34	-47.38	0.08	0.00	1498.16
Sep-1998	6.3	0.53	0.32	0.03	1.38	0.00	-41.86	0.03	0.00	1496.79
Oct-1998	4.34	0.36	0.04	0.00	1.24	0.00	-30.10	0.02	0.00	1495.55
Nov-1998	2.4	0.20	1.38	0.12	0.96	0.19	-7.33	0.02	0.00	1494.59
Dec-1998	1.55	0.13	1.42	0.12	0.83	0.21	-1.12	0.02	0.00	1493.76
Jan-1999	1.55	0.13	1.58	0.13	0.83	0.30	-0.09	0.13	0.00	1492.94
Feb-1999	2.52	0.21	0.87	0.07	0.69	0.03	-11.58	0.08	0.00	1492.25
Mar-1999	4.03	0.34	0.71	0.06	0.83	0.01	-23.25	0.03	0.00	1491.43
Apr-1999	5.7	0.48	1.73	0.14	0.96	0.40	-28.19	0.01	0.00	1490.46
May-1999	7.75	0.65	0.2	0.02	1.24	0.00	-52.85	0.00	0.00	1489.23
Jun-1999	8.7	0.73	0.32	0.03	1.51	0.00	-58.66	0.00	0.00	1487.71
Jul-1999	9.3	0.78	0.87	0.07	1.65	0.03	-59.04	0.00	0.00	1486.06
Aug-1999	8.37	0.70	0	0.00	1.65	0.00	-58.59	0.00	0.00	1484.41
Sep-1999	6.3	0.53	0.08	0.01	1.38	0.00	-43.54	0.00	0.00	1483.04
Oct-1999	4.34	0.36	0.2	0.02	1.24	0.00	-28.98	0.00	0.00	1481.80
Nov-1999	2.4	0.20	0.04	0.00	0.96	0.00	-16.52	0.00	0.00	1480.84
Dec-1999	1.55	0.13	0.2	0.02	0.83	0.00	-9.45	0.00	0.00	1480.01
Jan-2000	1.55	0.13	0.71	0.06	0.83	0.01	-5.89	0.00	0.00	1479.19
Feb-2000	2.52	0.21	3.58	0.30	0.69	2.43	4.99	4.88	0.07	1478.57
Mar-2000	4.03	0.34	1.14	0.10	0.83	0.09	-20.32	2.01	0.00	1477.74
Apr-2000	5.7	0.48	0.55	0.05	0.96	0.00	-36.05	0.59	0.00	1476.78
May-2000	7.75	0.65	0.04	0.00	1.24	0.00	-53.97	0.15	0.00	1475.54
Jun-2000	8.7	0.73	0.28	0.02	1.51	0.00	-58.94	0.04	0.00	1474.03
Jul-2000	9.3	0.78	0	0.00	1.65	0.00	-65.10	0.01	0.00	1472.38
Aug-2000	8.37	0.70	0.79	0.07	1.65	0.02	-53.08	0.00	0.00	1470.73
Sep-2000	6.3	0.53	0.16	0.01	1.38	0.00	-42.98	0.00	0.00	1469.36

Oct-2000	4.34	0.36	0.67	0.06	1.24	0.01	-25.70	0.00	0.00	1468.12
Nov-2000	2.4	0.20	0.28	0.02	0.96	0.00	-14.84	0.00	0.00	1467.16
Dec-2000	1.55	0.13	0.08	0.01	0.83	0.00	-10.29	0.00	0.00	1466.33
Jan-2001	1.55	0.13	1.69	0.14	0.83	0.37	0.61	0.66	0.00	1465.51
Feb-2001	2.52	0.21	2.56	0.21	0.69	1.11	-0.83	0.78	0.00	1464.82
Mar-2001	4.03	0.34	0.87	0.07	0.83	0.03	-22.15	0.30	0.00	1463.99
Apr-2001	5.7	0.48	1.02	0.09	0.96	0.06	-32.82	0.10	0.00	1463.03
May-2001	7.75	0.65	0	0.00	1.24	0.00	-54.25	0.03	0.00	1461.79
Jun-2001	8.7	0.73	0	0.00	1.51	0.00	-60.90	0.01	0.00	1460.28
Jul-2001	9.3	0.78	0.04	0.00	1.65	0.00	-64.82	0.00	0.00	1458.63
Aug-2001	8.37	0.70	0	0.00	1.65	0.00	-58.59	0.00	0.00	1456.98
Sep-2001	6.3	0.53	2.44	0.20	1.38	0.99	-28.01	0.00	0.00	1455.61
Oct-2001	4.34	0.36	0	0.00	1.24	0.00	-30.38	0.00	0.00	1454.37
Nov-2001	2.4	0.20	0.59	0.05	0.96	0.00	-12.67	0.00	0.00	1453.41
Dec-2001	1.55	0.13	1.1	0.09	0.83	0.08	-3.23	0.00	0.00	1452.58
Jan-2002	1.55	0.13	0.32	0.03	0.83	0.00	-8.61	0.00	0.00	1451.76
Feb-2002	2.52	0.21	0.16	0.01	0.69	0.00	-16.52	0.00	0.00	1451.07
Mar-2002	4.03	0.34	0.67	0.06	0.83	0.01	-23.53	0.00	0.00	1450.24
Apr-2002	5.7	0.48	0.43	0.04	0.96	0.00	-36.89	0.00	0.00	1449.28
May-2002	7.75	0.65	0	0.00	1.24	0.00	-54.25	0.00	0.00	1448.04
Jun-2002	8.7	0.73	0	0.00	1.51	0.00	-60.90	0.00	0.00	1446.53
Jul-2002	9.3	0.78	0	0.00	1.65	0.00	-65.10	0.00	0.00	1444.88
Aug-2002	8.37	0.70	0	0.00	1.65	0.00	-58.59	0.00	0.00	1443.23
Sep-2002	6.3	0.53	0.95	0.08	1.38	0.05	-37.50	0.00	0.00	1441.86
Oct-2002	4.34	0.36	0.16	0.01	1.24	0.00	-29.26	0.00	0.00	1440.62
Nov-2002	2.4	0.20	1.46	0.12	0.96	0.23	-6.81	0.00	0.00	1439.66
Dec-2002	1.55	0.13	1.38	0.12	0.83	0.19	-1.38	0.00	0.00	1438.83
Jan-2003	1.55	0.13	0.16	0.01	0.83	0.00	-9.73	0.00	0.00	1438.01
Feb-2003	2.52	0.21	3.62	0.30	0.69	2.49	5.21	5.08	0.09	1437.40
Mar-2003	4.03	0.34	1.42	0.12	0.83	0.21	-18.48	2.24	0.00	1436.58
Apr-2003	5.7	0.48	1.5	0.13	0.96	0.25	-29.65	0.79	0.00	1435.62
May-2003	7.75	0.65	0.83	0.07	1.24	0.02	-48.46	0.22	0.00	1434.38
Jun-2003	8.7	0.73	0	0.00	1.51	0.00	-60.90	0.05	0.00	1432.87
Jul-2003	9.3	0.78	0.2	0.02	1.65	0.00	-63.70	0.01	0.00	1431.22
Aug-2003	8.37	0.70	1.93	0.16	1.65	0.54	-45.62	0.01	0.00	1429.57
Sep-2003	6.3	0.53	0.04	0.00	1.38	0.00	-43.82	0.00	0.00	1428.19
Oct-2003	4.34	0.36	0	0.00	1.24	0.00	-30.38	0.00	0.00	1426.95
Nov-2003	2.4	0.20	0.55	0.05	0.96	0.00	-12.95	0.00	0.00	1425.99
Dec-2003	1.55	0.13	1.5	0.13	0.83	0.25	-0.60	0.00	0.00	1425.17
Jan-2004	1.55	0.13	0.59	0.05	0.83	0.00	-6.72	0.00	0.00	1424.34
Feb-2004	2.52	0.21	3.66	0.31	0.69	2.55	5.43	5.27	0.10	1423.76
Mar-2004	4.03	0.34	1.54	0.13	0.83	0.28	-17.71	2.40	0.00	1422.93
Apr-2004	5.7	0.48	0.66	0.06	0.96	0.00	-35.28	0.71	0.00	1421.97
May-2004	7.75	0.65	0	0.00	1.24	0.00	-54.25	0.17	0.00	1420.73
Jun-2004	8.7	0.73	0	0.00	1.51	0.00	-60.90	0.04	0.00	1419.22

Jul-2004	9.3	0.78	0.24	0.02	1.65	0.00	-63.42	0.01	0.00	1417.57
Aug-2004	8.37	0.70	0.51	0.04	1.65	0.00	-55.02	0.00	0.00	1415.92
Sep-2004	6.3	0.53	0.04	0.00	1.38	0.00	-43.82	0.00	0.00	1414.54
Oct-2004	4.34	0.36	6.58	0.55	1.24	8.29	7.39	7.15	3.52	1416.82
Nov-2004	2.4	0.20	0.67	0.06	0.96	0.01	-12.12	4.98	0.00	1415.86
Dec-2004	1.55	0.13	4.14	0.35	0.83	3.33	14.80	14.70	43.02	1458.05
Jan-2005	1.55	0.13	3.55	0.30	0.83	2.38	11.62	18.77	54.55	1506.00
Feb-2005	2.52	0.21	4.18	0.35	0.69	3.40	8.22	22.85	48.12	1506.00
Mar-2005	4.03	0.34	1.02	0.09	0.83	0.06	-21.13	20.37	0.00	1505.18
Apr-2005	5.7	0.48	0.39	0.03	0.96	0.00	-37.17	6.15	0.00	1504.21
May-2005	7.75	0.65	0.04	0.00	1.24	0.00	-53.97	1.59	0.00	1502.98
Jun-2005	8.7	0.73	0	0.00	1.51	0.00	-60.90	0.40	0.00	1501.46
Jul-2005	9.3	0.78	0.55	0.05	1.65	0.00	-61.25	0.11	0.00	1499.81
Aug-2005	8.37	0.70	3.19	0.27	1.65	1.87	-38.13	0.05	0.00	1498.16
Sep-2005	6.3	0.53	0.08	0.01	1.38	0.00	-43.54	0.02	0.00	1496.79
Oct-2005	4.34	0.36	0.59	0.05	1.24	0.00	-26.25	0.01	0.00	1495.55
Nov-2005	2.4	0.20	0.04	0.00	0.96	0.00	-16.52	0.01	0.00	1494.59
Dec-2005	1.55	0.13	0.12	0.01	0.83	0.00	-10.01	0.01	0.00	1493.76
Jan-2006	1.55	0.13	0.51	0.04	0.83	0.00	-7.28	0.01	0.00	1492.94
Feb-2006	2.52	0.21	1.06	0.09	0.69	0.07	-10.29	0.01	0.00	1492.25
Mar-2006	4.03	0.34	2.64	0.22	0.83	1.20	-10.93	0.00	0.00	1491.43
Apr-2006	5.7	0.48	1.73	0.14	0.96	0.40	-28.19	0.00	0.00	1490.46
May-2006	7.75	0.65	0.08	0.01	1.24	0.00	-53.69	0.00	0.00	1489.23
Jun-2006	8.7	0.73	0.16	0.01	1.51	0.00	-59.78	0.00	0.00	1487.71
Jul-2006	9.3	0.78	0.35	0.03	1.65	0.00	-62.65	0.00	0.00	1486.06
Aug-2006	8.37	0.70	0.08	0.01	1.65	0.00	-58.03	0.00	0.00	1484.41
Sep-2006	6.3	0.53	0.04	0.00	1.38	0.00	-43.82	0.00	0.00	1483.04
Oct-2006	4.34	0.36	0.24	0.02	1.24	0.00	-28.70	0.00	0.00	1481.80
Nov-2006	2.4	0.20	0.08	0.01	0.96	0.00	-16.24	0.00	0.00	1480.84
Dec-2006	1.55	0.13	0.79	0.07	0.83	0.02	-5.34	0.00	0.00	1480.01
Jan-2007	1.55	0.13	0.35	0.03	0.83	0.00	-8.40	0.00	0.00	1479.19
Feb-2007	2.52	0.21	1.3	0.11	0.69	0.15	-8.69	0.00	0.00	1478.50
Mar-2007	4.03	0.34	0.39	0.03	0.83	0.00	-25.48	0.00	0.00	1477.68
Apr-2007	5.7	0.48	0.32	0.03	0.96	0.00	-37.66	0.00	0.00	1476.71
May-2007	7.75	0.65	0	0.00	1.24	0.00	-54.25	0.00	0.00	1475.48
Jun-2007	8.7	0.73	0	0.00	1.51	0.00	-60.90	0.00	0.00	1473.96
Jul-2007	9.3	0.78	0	0.00	1.65	0.00	-65.10	0.00	0.00	1472.31
Aug-2007	8.37	0.70	0	0.00	1.65	0.00	-58.59	0.00	0.00	1470.66
Sep-2007	6.3	0.53	0.16	0.01	1.38	0.00	-42.98	0.00	0.00	1469.29
Oct-2007	4.34	0.36	0.16	0.01	1.24	0.00	-29.26	0.00	0.00	1468.05
Nov-2007	2.4	0.20	1.65	0.14	0.96	0.34	-5.59	0.00	0.00	1467.09
Dec-2007	1.55	0.13	0.79	0.07	0.83	0.02	-5.34	0.00	0.00	1466.26
Jan-2008	1.55	0.13	4.32	0.36	0.83	3.65	15.74	12.61	20.17	1485.61
Feb-2008	2.52	0.21	2.09	0.17	0.69	0.67	-3.68	12.02	0.00	1484.92
Mar-2008	4.03	0.34	0.32	0.03	0.83	0.00	-25.97	4.09	0.00	1484.09

Apr-2008	5.7	0.48	0	0.00	0.96	0.00	-39.90	1.27	0.00	1483.13
May-2008	7.75	0.65	0.2	0.02	1.24	0.00	-52.85	0.35	0.00	1481.89
Jun-2008	8.7	0.73	0	0.00	1.51	0.00	-60.90	0.09	0.00	1480.38
Jul-2008	9.3	0.78	0	0.00	1.65	0.00	-65.10	0.02	0.00	1478.73
Aug-2008	8.37	0.70	0.24	0.02	1.65	0.00	-56.91	0.01	0.00	1477.08
Sep-2008	6.3	0.53	0.63	0.05	1.38	0.00	-39.69	0.00	0.00	1475.71
Oct-2008	4.34	0.36	0.04	0.00	1.24	0.00	-30.10	0.00	0.00	1474.47
Nov-2008	2.4	0.20	1.38	0.12	0.96	0.19	-7.33	0.00	0.00	1473.51
Dec-2008	1.55	0.13	5.39	0.45	0.83	5.70	21.18	14.97	40.74	1506.00
Jan-2009	1.55	0.13	0.08	0.01	0.83	0.00	-10.29	12.75	0.00	1505.18
Feb-2009	2.52	0.21	2.56	0.21	0.69	1.11	-0.83	12.34	0.76	1505.25
Mar-2009	4.03	0.34	0	0.00	0.83	0.00	-28.21	7.52	0.00	1504.42
Apr-2009	5.7	0.48	0.16	0.01	0.96	0.00	-38.78	1.63	0.00	1503.46
May-2009	7.75	0.65	0	0.00	1.24	0.00	-54.25	0.38	0.00	1502.22
Jun-2009	8.7	0.73	0	0.00	1.51	0.00	-60.90	0.10	0.00	1500.71
Jul-2009	9.3	0.78	0.32	0.03	1.65	0.00	-62.86	0.03	0.00	1499.06
Aug-2009	8.37	0.70	0	0.00	1.65	0.00	-58.59	0.01	0.00	1497.41
Sep-2009	6.3	0.53	0	0.00	1.38	0.00	-44.10	0.00	0.00	1496.03
Oct-2009	4.34	0.36	0.04	0.00	1.24	0.00	-30.10	0.00	0.00	1494.80
Nov-2009	2.4	0.20	0.43	0.04	0.96	0.00	-13.79	0.00	0.00	1493.83
Dec-2009	1.55	0.13	3.31	0.28	0.83	2.04	10.28	9.13	4.09	1497.09
Jan-2010	1.55	0.13	5.75	0.48	0.83	6.45	22.95	19.26	92.50	1506.00
Feb-2010	2.52	0.21	2.76	0.23	0.69	1.33	0.35	19.36	6.76	1506.00
Mar-2010	4.03	0.34	1.18	0.10	0.83	0.11	-20.06	14.57	0.00	1505.18
Apr-2010	5.7	0.48	1.46	0.12	0.96	0.23	-29.91	5.31	0.00	1504.21
May-2010	7.75	0.65	0	0.00	1.24	0.00	-54.25	1.25	0.00	1502.98
Jun-2010	8.7	0.73	0	0.00	1.51	0.00	-60.90	0.30	0.00	1501.46
Jul-2010	9.3	0.78	0.04	0.00	1.65	0.00	-64.82	0.07	0.00	1499.81
Aug-2010	8.37	0.70	0	0.00	1.65	0.00	-58.59	0.02	0.00	1498.16
Sep-2010	6.3	0.53	0	0.00	1.38	0.00	-44.10	0.01	0.00	1496.79
Oct-2010	4.34	0.36	4.1	0.34	1.24	3.27	-4.95	0.01	0.00	1495.55
Nov-2010	2.4	0.20	0.83	0.07	0.96	0.02	-11.01	0.01	0.00	1494.59
Dec-2010	1.55	0.13	4.1	0.34	0.83	3.27	14.58	12.07	15.95	1506.00
Jan-2011	1.55	0.13	0.47	0.04	0.83	0.00	-7.56	10.03	0.00	1505.18
Feb-2011	2.52	0.21	4.52	0.38	0.69	4.01	9.99	15.48	36.35	1506.00
Mar-2011	4.03	0.34	1.65	0.14	0.83	0.34	-17.00	11.98	0.00	1505.18
Apr-2011	5.7	0.48	0.24	0.02	0.96	0.00	-38.22	2.78	0.00	1504.21
May-2011	7.75	0.65	0.71	0.06	1.24	0.01	-49.29	0.76	0.00	1502.98
Jun-2011	8.7	0.73	0.16	0.01	1.51	0.00	-59.78	0.19	0.00	1501.46
Jul-2011	9.3	0.78	0.55	0.05	1.65	0.00	-61.25	0.05	0.00	1499.81
Aug-2011	8.37	0.70	0.34	0.03	1.65	0.00	-56.21	0.02	0.00	1498.16
Sep-2011	6.3	0.53	0	0.00	1.38	0.00	-44.10	0.01	0.00	1496.79
Oct-2011	4.34	0.36	0.5	0.04	1.24	0.00	-26.88	0.00	0.00	1495.55
Nov-2011	2.4	0.20	2.71	0.23	0.96	1.28	0.89	1.18	0.00	1494.59
Dec-2011	1.55	0.13	1.95	0.16	0.83	0.56	2.24	3.39	0.02	1493.78

Jan-2012	1.55	0.13	0.77	0.06	0.83	0.01	-5.47	2.60	0.00	1492.96
Feb-2012	2.52	0.21	1.26	0.11	0.69	0.14	-8.96	1.68	0.00	1492.27
Mar-2012	4.03	0.34	1.87	0.16	0.83	0.50	-15.62	0.94	0.00	1491.45
Apr-2012	5.7	0.48	1.77	0.15	0.96	0.42	-27.93	0.41	0.00	1490.48
May-2012	7.75	0.65	0	0.00	1.24	0.00	-54.25	0.10	0.00	1489.25
Jun-2012	8.7	0.73	0	0.00	1.51	0.00	-60.90	0.03	0.00	1487.73

	INPUT					OUTPUT				
Time	Monthly Avg. Reference ET (inches)	Monthly Avg. Reference ET (feet)	Mean Precip (inches)	Mean Precip (feet)	Water Demand (AF)	Runoff (in)	P-(PET+RO) (in)	Soil Moisture (in)	Recharge (AF)	Storage (AF)
Jul-1982	9.3	0.78	0.33	0.03	7.87	0.00	-62.81	22.85	0.00	1498.13
Aug-1982	8.37	0.70	0.56	0.05	7.87	0.00	-54.69	4.75	0.00	1490.26
Sep-1982	6.3	0.53	0.37	0.03	7.60	0.00	-41.51	1.81	0.00	1482.67
Oct-1982	4.34	0.36	0.13	0.01	7.46	0.00	-29.48	0.94	0.00	1475.21
Nov-1982	2.4	0.20	4.38	0.36	7.18	3.75	10.10	9.99	5.75	1473.78
Dec-1982	1.55	0.13	3.41	0.28	7.05	2.18	10.86	16.00	36.14	1502.87
Jan-1983	1.55	0.13	2.21	0.18	7.05	0.78	3.85	17.87	14.61	1506.00
Feb-1983	2.52	0.21	4.77	0.40	6.91	4.48	11.30	20.91	64.63	1506.00
Mar-1983	4.03	0.34	9.83	0.82	7.05	16.46	24.12	22.85	149.53	1506.00
Apr-1983	5.7	0.48	2.21	0.18	0.96	0.78	-25.22	22.85	0.00	1505.04
May-1983	7.75	0.65	0.19	0.02	1.24	0.00	-52.91	4.96	0.00	1503.80
Jun-1983	8.7	0.73	0.00	0.00	1.51	0.00	-60.90	1.22	0.00	1502.29
Jul-1983	9.3	0.78	0.01	0.00	1.65	0.00	-65.02	0.30	0.00	1500.64
Aug-1983	8.37	0.70	4.02	0.33	1.65	3.13	-33.60	0.15	0.00	1498.99
Sep-1983	6.3	0.53	0.67	0.06	1.38	0.01	-39.41	0.07	0.00	1497.61
Oct-1983	4.34	0.36	1.15	0.10	1.24	0.10	-22.42	0.04	0.00	1496.38
Nov-1983	2.4	0.20	2.43	0.20	0.96	0.98	-0.80	0.12	0.00	1495.41
Dec-1983	1.55	0.13	0.99	0.08	0.83	0.05	-4.00	0.10	0.00	1494.59
Jan-1984	1.55	0.13	0.12	0.01	0.83	0.00	-10.03	0.07	0.00	1493.76
Feb-1984	2.52	0.21	0.00	0.00	0.69	0.00	-17.64	0.04	0.00	1493.08
Mar-1984	4.03	0.34	0.04	0.00	0.83	0.00	-27.94	0.02	0.00	1492.25
Apr-1984	5.7	0.48	0.24	0.02	0.96	0.00	-38.23	0.01	0.00	1491.29
May-1984	7.75	0.65	0.00	0.00	1.24	0.00	-54.25	0.00	0.00	1490.05
Jun-1984	8.7	0.73	0.55	0.05	1.51	0.00	-57.08	0.00	0.00	1488.54
Jul-1984	9.3	0.78	1.49	0.12	1.65	0.25	-54.89	0.00	0.00	1486.89
Aug-1984	8.37	0.70	2.27	0.19	1.65	0.84	-43.51	0.00	0.00	1485.24
Sep-1984	6.3	0.53	0.66	0.06	1.38	0.00	-39.46	0.00	0.00	1483.86
Oct-1984	4.34	0.36	0.18	0.01	1.24	0.00	-29.12	0.00	0.00	1482.63
Nov-1984	2.4	0.20	1.42	0.12	0.96	0.21	-7.10	0.00	0.00	1481.66
Dec-1984	1.55	0.13	4.22	0.35	0.83	3.46	15.20	12.37	18.10	1498.94
Jan-1985	1.55	0.13	1.58	0.13	0.83	0.30	-0.12	12.41	0.49	1498.60
Feb-1985	2.52	0.21	1.45	0.12	0.69	0.23	-7.71	10.28	0.00	1497.91
Mar-1985	4.03	0.34	0.27	0.02	0.83	0.00	-26.35	3.56	0.00	1497.09
Apr-1985	5.7	0.48	0.04	0.00	0.96	0.00	-39.63	1.12	0.00	1496.13
May-1985	7.75	0.65	0.09	0.01	1.24	0.00	-53.62	0.30	0.00	1494.89
Jun-1985	8.7	0.73	1.72	0.14	1.51	0.39	-49.25	0.10	0.00	1493.38
Jul-1985	9.3	0.78	0.00	0.00	1.65	0.00	-65.10	0.03	0.00	1491.73
Aug-1985	8.37	0.70	0.33	0.03	1.65	0.00	-56.27	0.01	0.00	1490.08
Sep-1985	6.3	0.53	0.68	0.06	1.38	0.01	-39.33	0.00	0.00	1488.70

Oct-1985	4.34	0.36	4.49	0.37	1.24	3.96	-2.89	0.05	0.00	1487.46
Nov-1985	2.4	0.20	1.75	0.15	0.96	0.41	-4.98	0.04	0.00	1486.50
Dec-1985	1.55	0.13	0.00	0.00	0.83	0.00	-10.85	0.02	0.00	1485.68
Jan-1986	1.55	0.13	0.74	0.06	0.83	0.01	-5.65	0.02	0.00	1484.85
Feb-1986	2.52	0.21	3.50	0.29	0.69	2.31	4.54	4.50	0.04	1484.20
Mar-1986	4.03	0.34	3.44	0.29	0.83	2.22	-6.37	3.48	0.00	1483.38
Apr-1986	5.7	0.48	0.28	0.02	0.96	0.00	-37.96	0.80	0.00	1482.41
May-1986	7.75	0.65	0.01	0.00	1.24	0.00	-54.17	0.18	0.00	1481.18
Jun-1986	8.7	0.73	0.00	0.00	1.51	0.00	-60.90	0.04	0.00	1479.66
Jul-1986	9.3	0.78	0.35	0.03	1.65	0.00	-62.67	0.01	0.00	1478.01
Aug-1986	8.37	0.70	0.06	0.00	1.65	0.00	-58.18	0.00	0.00	1476.36
Sep-1986	6.3	0.53	1.31	0.11	1.38	0.16	-35.11	0.00	0.00	1474.99
Oct-1986	4.34	0.36	2.10	0.17	1.24	0.68	-16.37	0.00	0.00	1473.75
Nov-1986	2.4	0.20	0.57	0.05	0.96	0.00	-12.84	0.00	0.00	1472.79
Dec-1986	1.55	0.13	0.71	0.06	0.83	0.01	-5.86	0.00	0.00	1471.96
Jan-1987	1.55	0.13	1.64	0.14	0.83	0.34	0.31	0.41	0.00	1471.14
Feb-1987	2.52	0.21	2.53	0.21	0.69	1.08	-1.01	0.44	0.00	1470.45
Mar-1987	4.03	0.34	2.55	0.21	0.83	1.11	-11.44	0.27	0.00	1469.63
Apr-1987	5.7	0.48	0.20	0.02	0.96	0.00	-38.54	0.07	0.00	1468.66
May-1987	7.75	0.65	0.08	0.01	1.24	0.00	-53.68	0.02	0.00	1467.43
Jun-1987	8.7	0.73	0.01	0.00	1.51	0.00	-60.82	0.00	0.00	1465.91
Jul-1987	9.3	0.78	0.00	0.00	1.65	0.00	-65.10	0.00	0.00	1464.26
Aug-1987	8.37	0.70	0.64	0.05	1.65	0.00	-54.09	0.00	0.00	1462.61
Sep-1987	6.3	0.53	0.48	0.04	1.38	0.00	-40.77	0.00	0.00	1461.24
Oct-1987	4.34	0.36	3.10	0.26	1.24	1.75	-10.43	0.00	0.00	1460.00
Nov-1987	2.4	0.20	2.46	0.20	0.96	1.01	-0.61	0.17	0.00	1459.04
Dec-1987	1.55	0.13	1.81	0.15	0.83	0.45	1.34	1.51	0.00	1458.21
Jan-1988	1.55	0.13	3.46	0.29	0.83	2.25	11.12	10.90	10.91	1468.30
Feb-1988	2.52	0.21	1.93	0.16	0.69	0.54	-4.69	12.62	0.00	1467.61
Mar-1988	4.03	0.34	0.71	0.06	0.83	0.01	-23.22	4.95	0.00	1466.79
Apr-1988	5.7	0.48	2.46	0.21	0.96	1.01	-23.69	2.36	0.00	1465.82
May-1988	7.75	0.65	0.35	0.03	1.24	0.00	-51.77	0.57	0.00	1464.59
Jun-1988	8.7	0.73	0.00	0.00	1.51	0.00	-60.90	0.13	0.00	1463.07
Jul-1988	9.3	0.78	0.02	0.00	1.65	0.00	-64.94	0.03	0.00	1461.42
Aug-1988	8.37	0.70	1.63	0.14	1.65	0.33	-47.48	0.01	0.00	1459.77
Sep-1988	6.3	0.53	0.00	0.00	1.38	0.00	-44.10	0.00	0.00	1458.40
Oct-1988	4.34	0.36	0.00	0.00	1.24	0.00	-30.38	0.00	0.00	1457.16
Nov-1988	2.4	0.20	1.07	0.09	0.96	0.08	-9.37	0.00	0.00	1456.20
Dec-1988	1.55	0.13	2.10	0.17	0.83	0.68	3.16	3.02	0.09	1455.46
Jan-1989	1.55	0.13	1.05	0.09	0.83	0.07	-3.60	2.54	0.00	1454.64
Feb-1989	2.52	0.21	1.17	0.10	0.69	0.11	-9.53	1.58	0.00	1453.95
Mar-1989	4.03	0.34	1.63	0.14	0.83	0.33	-17.10	0.84	0.00	1453.12
Apr-1989	5.7	0.48	0.21	0.02	0.96	0.00	-38.45	0.28	0.00	1452.16
May-1989	7.75	0.65	0.13	0.01	1.24	0.00	-53.35	0.08	0.00	1450.92
Jun-1989	8.7	0.73	0.00	0.00	1.51	0.00	-60.90	0.02	0.00	1449.41

Jul-1989	9.3	0.78	0.00	0.00	1.65	0.00	-65.10	0.01	0.00	1447.76
Aug-1989	8.37	0.70	0.00	0.00	1.65	0.00	-58.59	0.00	0.00	1446.11
Sep-1989	6.3	0.53	0.17	0.01	1.38	0.00	-42.93	0.00	0.00	1444.74
Oct-1989	4.34	0.36	0.35	0.03	1.24	0.00	-27.90	0.00	0.00	1443.50
Nov-1989	2.4	0.20	0.03	0.00	0.96	0.00	-16.58	0.00	0.00	1442.54
Dec-1989	1.55	0.13	0.29	0.02	0.83	0.00	-8.83	0.00	0.00	1441.71
Jan-1990	1.55	0.13	3.03	0.25	0.83	1.67	8.72	7.98	0.47	1441.36
Feb-1990	2.52	0.21	1.76	0.15	0.69	0.42	-5.74	6.03	0.00	1440.67
Mar-1990	4.03	0.34	0.69	0.06	0.83	0.01	-23.38	2.30	0.00	1439.85
Apr-1990	5.7	0.48	0.98	0.08	0.96	0.05	-33.10	0.86	0.00	1438.88
May-1990	7.75	0.65	0.23	0.02	1.24	0.00	-52.67	0.23	0.00	1437.65
Jun-1990	8.7	0.73	0.22	0.02	1.51	0.00	-59.37	0.06	0.00	1436.13
Jul-1990	9.3	0.78	0.11	0.01	1.65	0.00	-64.34	0.02	0.00	1434.48
Aug-1990	8.37	0.70	0.18	0.01	1.65	0.00	-57.33	0.00	0.00	1432.83
Sep-1990	6.3	0.53	0.62	0.05	1.38	0.00	-39.79	0.00	0.00	1431.46
Oct-1990	4.34	0.36	0.04	0.00	1.24	0.00	-30.11	0.00	0.00	1430.22
Nov-1990	2.4	0.20	0.55	0.05	0.96	0.00	-12.92	0.00	0.00	1429.26
Dec-1990	1.55	0.13	1.29	0.11	0.83	0.15	-1.99	0.00	0.00	1428.43
Jan-1991	1.55	0.13	1.34	0.11	0.83	0.17	-1.66	0.00	0.00	1427.61
Feb-1991	2.52	0.21	2.21	0.18	0.69	0.78	-2.94	0.00	0.00	1426.92
Mar-1991	4.03	0.34	12.06	1.01	0.83	22.69	33.54	18.87	105.73	1506.00
Apr-1991	5.7	0.48	0.05	0.00	0.96	0.00	-39.55	13.66	0.00	1505.04
May-1991	7.75	0.65	0.00	0.00	1.24	0.00	-54.25	2.01	0.00	1503.80
Jun-1991	8.7	0.73	0.00	0.00	1.51	0.00	-60.90	0.42	0.00	1502.29
Jul-1991	9.3	0.78	0.61	0.05	1.65	0.00	-60.82	0.10	0.00	1500.64
Aug-1991	8.37	0.70	0.00	0.00	1.65	0.00	-58.59	0.03	0.00	1498.99
Sep-1991	6.3	0.53	0.35	0.03	1.38	0.00	-41.64	0.01	0.00	1497.61
Oct-1991	4.34	0.36	0.58	0.05	1.24	0.00	-26.34	0.01	0.00	1496.38
Nov-1991	2.4	0.20	0.30	0.02	0.96	0.00	-14.73	0.01	0.00	1495.41
Dec-1991	1.55	0.13	2.80	0.23	0.83	1.38	7.37	6.78	0.38	1494.97
Jan-1992	1.55	0.13	2.68	0.22	0.83	1.25	6.69	11.87	13.87	1506.00
Feb-1992	2.52	0.21	5.00	0.42	0.69	4.92	12.46	19.04	50.36	1506.00
Mar-1992	4.03	0.34	4.89	0.41	0.83	4.70	1.30	19.12	18.93	1506.00
Apr-1992	5.7	0.48	0.67	0.06	0.96	0.01	-35.18	15.73	0.00	1505.04
May-1992	7.75	0.65	0.23	0.02	1.24	0.00	-52.67	2.94	0.00	1503.80
Jun-1992	8.7	0.73	0.00	0.00	1.51	0.00	-60.90	0.59	0.00	1502.29
Jul-1992	9.3	0.78	0.74	0.06	1.65	0.01	-59.90	0.14	0.00	1500.64
Aug-1992	8.37	0.70	2.03	0.17	1.65	0.62	-45.01	0.05	0.00	1498.99
Sep-1992	6.3	0.53	0.00	0.00	1.38	0.00	-44.10	0.02	0.00	1497.61
Oct-1992	4.34	0.36	0.24	0.02	1.24	0.00	-28.71	0.01	0.00	1496.38
Nov-1992	2.4	0.20	0.06	0.00	0.96	0.00	-16.39	0.01	0.00	1495.41
Dec-1992	1.55	0.13	4.00	0.33	0.83	3.09	14.04	11.74	14.27	1506.00
Jan-1993	1.55	0.13	18.44	1.54	0.83	41.94	76.29	22.85	419.91	1506.00
Feb-1993	2.52	0.21	6.45	0.54	0.69	8.00	19.52	22.85	130.48	1506.00
Mar-1993	4.03	0.34	1.51	0.13	0.83	0.26	-17.88	22.85	0.00	1505.18

Apr-1993	5.7	0.48	0.00	0.00	0.96	0.00	-39.90	6.87	0.00	1504.21
May-1993	7.75	0.65	0.12	0.01	1.24	0.00	-53.43	1.93	0.00	1502.98
Jun-1993	8.7	0.73	0.16	0.01	1.51	0.00	-59.78	0.52	0.00	1501.46
Jul-1993	9.3	0.78	0.00	0.00	1.65	0.00	-65.10	0.14	0.00	1499.81
Aug-1993	8.37	0.70	0.00	0.00	1.65	0.00	-58.59	0.04	0.00	1498.16
Sep-1993	6.3	0.53	0.00	0.00	1.38	0.00	-44.10	0.02	0.00	1496.79
Oct-1993	4.34	0.36	0.30	0.02	1.24	0.00	-28.31	0.01	0.00	1495.55
Nov-1993	2.4	0.20	1.48	0.12	0.96	0.24	-6.69	0.01	0.00	1494.59
Dec-1993	1.55	0.13	1.15	0.10	0.83	0.10	-2.89	0.01	0.00	1493.76
Jan-1994	1.55	0.13	1.68	0.14	0.83	0.37	0.58	0.64	0.00	1492.94
Feb-1994	2.52	0.21	4.11	0.34	0.69	3.28	7.83	7.92	2.19	1494.44
Mar-1994	4.03	0.34	3.11	0.26	0.83	1.77	-8.19	6.25	0.00	1493.62
Apr-1994	5.7	0.48	1.34	0.11	0.96	0.17	-30.71	1.76	0.00	1492.66
May-1994	7.75	0.65	0.00	0.00	1.24	0.00	-54.25	0.39	0.00	1491.42
Jun-1994	8.7	0.73	0.00	0.00	1.51	0.00	-60.90	0.09	0.00	1489.91
Jul-1994	9.3	0.78	0.00	0.00	1.65	0.00	-65.10	0.02	0.00	1488.26
Aug-1994	8.37	0.70	1.21	0.10	1.65	0.12	-50.27	0.01	0.00	1486.61
Sep-1994	6.3	0.53	0.00	0.00	1.38	0.00	-44.10	0.00	0.00	1485.23
Oct-1994	4.34	0.36	0.19	0.02	1.24	0.00	-29.04	0.00	0.00	1483.99
Nov-1994	2.4	0.20	0.68	0.06	0.96	0.01	-12.06	0.00	0.00	1483.03
Dec-1994	1.55	0.13	0.96	0.08	0.83	0.05	-4.16	0.00	0.00	1482.21
Jan-1995	1.55	0.13	10.03	0.84	0.83	17.00	42.34	21.07	144.27	1506.00
Feb-1995	2.52	0.21	3.25	0.27	0.69	1.95	3.15	21.49	20.96	1506.00
Mar-1995	4.03	0.34	6.56	0.55	0.83	8.25	9.48	22.67	61.25	1506.00
Apr-1995	5.7	0.48	1.25	0.10	0.96	0.13	-31.30	19.39	0.00	1505.04
May-1995	7.75	0.65	1.09	0.09	1.24	0.08	-46.69	4.37	0.00	1503.80
Jun-1995	8.7	0.73	0.48	0.04	1.51	0.00	-57.57	1.04	0.00	1502.29
Jul-1995	9.3	0.78	0.06	0.00	1.65	0.00	-64.69	0.24	0.00	1500.64
Aug-1995	8.37	0.70	0.64	0.05	1.65	0.00	-54.14	0.07	0.00	1498.99
Sep-1995	6.3	0.53	0.28	0.02	1.38	0.00	-42.13	0.03	0.00	1497.61
Oct-1995	4.34	0.36	0.00	0.00	1.24	0.00	-30.38	0.02	0.00	1496.38
Nov-1995	2.4	0.20	0.08	0.01	0.96	0.00	-16.25	0.01	0.00	1495.41
Dec-1995	1.55	0.13	0.57	0.05	0.83	0.00	-6.89	0.01	0.00	1494.59
Jan-1996	1.55	0.13	1.52	0.13	0.83	0.27	-0.44	0.01	0.00	1493.76
Feb-1996	2.52	0.21	3.17	0.26	0.69	1.85	2.73	2.78	0.00	1493.08
Mar-1996	4.03	0.34	2.73	0.23	0.83	1.30	-10.40	1.75	0.00	1492.25
Apr-1996	5.7	0.48	0.53	0.04	0.96	0.00	-36.21	0.47	0.00	1491.29
May-1996	7.75	0.65	0.07	0.01	1.24	0.00	-53.76	0.11	0.00	1490.05
Jun-1996	8.7	0.73	0.00	0.00	1.51	0.00	-60.90	0.03	0.00	1488.54
Jul-1996	9.3	0.78	0.00	0.00	1.65	0.00	-65.10	0.01	0.00	1486.89
Aug-1996	8.37	0.70	0.07	0.01	1.65	0.00	-58.10	0.00	0.00	1485.24
Sep-1996	6.3	0.53	0.03	0.00	1.38	0.00	-43.88	0.00	0.00	1483.86
Oct-1996	4.34	0.36	1.54	0.13	1.24	0.28	-19.87	0.00	0.00	1482.63
Nov-1996	2.4	0.20	0.91	0.08	0.96	0.04	-10.45	0.00	0.00	1481.66
Dec-1996	1.55	0.13	1.97	0.16	0.83	0.57	2.34	2.29	0.03	1480.87

Jan-1997	1.55	0.13	4.29	0.36	0.83	3.60	15.61	13.68	28.65	1506.00
Feb-1997	2.52	0.21	1.51	0.13	0.69	0.26	-7.31	12.30	0.00	1505.31
Mar-1997	4.03	0.34	0.02	0.00	0.83	0.00	-28.07	3.96	0.00	1504.49
Apr-1997	5.7	0.48	0.22	0.02	0.96	0.00	-38.37	1.32	0.00	1503.53
May-1997	7.75	0.65	0.00	0.00	1.24	0.00	-54.25	0.35	0.00	1502.29
Jun-1997	8.7	0.73	0.07	0.01	1.51	0.00	-60.41	0.09	0.00	1500.78
Jul-1997	9.3	0.78	1.91	0.16	1.65	0.53	-52.23	0.03	0.00	1499.13
Aug-1997	8.37	0.70	0.16	0.01	1.65	0.00	-57.47	0.01	0.00	1497.48
Sep-1997	6.3	0.53	1.74	0.15	1.38	0.41	-32.30	0.01	0.00	1496.10
Oct-1997	4.34	0.36	4.17	0.35	1.24	3.38	-4.58	0.00	0.00	1494.86
Nov-1997	2.4	0.20	0.00	0.00	0.96	0.00	-16.80	0.00	0.00	1493.90
Dec-1997	1.55	0.13	0.00	0.00	0.83	0.00	-10.85	0.00	0.00	1493.08
Jan-1998	1.55	0.13	1.59	0.13	0.83	0.31	-0.02	0.17	0.00	1492.25
Feb-1998	2.52	0.21	10.27	0.86	0.69	17.67	36.60	19.92	118.36	1506.00
Mar-1998	4.03	0.34	4.36	0.36	0.83	3.71	-1.43	19.49	5.85	1506.00
Apr-1998	5.7	0.48	2.17	0.18	0.96	0.74	-25.44	13.88	0.00	1505.04
May-1998	7.75	0.65	1.16	0.10	1.24	0.10	-46.24	3.12	0.00	1503.80
Jun-1998	8.7	0.73	0.02	0.00	1.51	0.00	-60.74	0.67	0.00	1502.29
Jul-1998	9.3	0.78	0.10	0.01	1.65	0.00	-64.39	0.15	0.00	1500.64
Aug-1998	8.37	0.70	0.20	0.02	1.65	0.00	-57.20	0.05	0.00	1498.99
Sep-1998	6.3	0.53	0.20	0.02	1.38	0.00	-42.71	0.02	0.00	1497.61
Oct-1998	4.34	0.36	0.04	0.00	1.24	0.00	-30.13	0.01	0.00	1496.38
Nov-1998	2.4	0.20	1.16	0.10	0.96	0.10	-8.79	0.01	0.00	1495.41
Dec-1998	1.55	0.13	1.41	0.12	0.83	0.20	-1.20	0.01	0.00	1494.59
Jan-1999	1.55	0.13	1.65	0.14	0.83	0.34	0.33	0.44	0.00	1493.76
Feb-1999	2.52	0.21	0.82	0.07	0.69	0.02	-11.90	0.26	0.00	1493.08
Mar-1999	4.03	0.34	0.62	0.05	0.83	0.00	-23.87	0.11	0.00	1492.25
Apr-1999	5.7	0.48	3.28	0.27	0.96	1.99	-18.93	0.07	0.00	1491.29
May-1999	7.75	0.65	0.00	0.00	1.24	0.00	-54.25	0.02	0.00	1490.05
Jun-1999	8.7	0.73	0.46	0.04	1.51	0.00	-57.71	0.00	0.00	1488.54
Jul-1999	9.3	0.78	0.36	0.03	1.65	0.00	-62.59	0.00	0.00	1486.89
Aug-1999	8.37	0.70	0.00	0.00	1.65	0.00	-58.59	0.00	0.00	1485.24
Sep-1999	6.3	0.53	0.14	0.01	1.38	0.00	-43.14	0.00	0.00	1483.86
Oct-1999	4.34	0.36	0.00	0.00	1.24	0.00	-30.38	0.00	0.00	1482.63
Nov-1999	2.4	0.20	0.00	0.00	0.96	0.00	-16.80	0.00	0.00	1481.66
Dec-1999	1.55	0.13	0.21	0.02	0.83	0.00	-9.40	0.00	0.00	1480.84
Jan-2000	1.55	0.13	0.74	0.06	0.83	0.01	-5.67	0.00	0.00	1480.01
Feb-2000	2.52	0.21	4.17	0.35	0.69	3.38	8.14	7.64	0.98	1480.31
Mar-2000	4.03	0.34	1.46	0.12	0.83	0.23	-18.23	4.60	0.00	1479.48
Apr-2000	5.7	0.48	0.46	0.04	0.96	0.00	-36.71	1.02	0.00	1478.52
May-2000	7.75	0.65	0.00	0.00	1.24	0.00	-54.25	0.25	0.00	1477.28
Jun-2000	8.7	0.73	0.21	0.02	1.51	0.00	-59.45	0.06	0.00	1475.77
Jul-2000	9.3	0.78	0.00	0.00	1.65	0.00	-65.10	0.02	0.00	1474.12
Aug-2000	8.37	0.70	0.13	0.01	1.65	0.00	-57.69	0.00	0.00	1472.47
Sep-2000	6.3	0.53	0.30	0.02	1.38	0.00	-42.03	0.00	0.00	1471.10

Oct-2000	4.34	0.36	0.64	0.05	1.24	0.00	-25.91	0.00	0.00	1469.86
Nov-2000	2.4	0.20	0.39	0.03	0.96	0.00	-14.10	0.00	0.00	1468.90
Dec-2000	1.55	0.13	0.04	0.00	0.83	0.00	-10.58	0.00	0.00	1468.07
Jan-2001	1.55	0.13	2.90	0.24	0.83	1.50	7.94	7.28	0.42	1467.66
Feb-2001	2.52	0.21	4.08	0.34	0.69	3.24	7.71	12.75	21.66	1488.64
Mar-2001	4.03	0.34	1.75	0.15	0.83	0.41	-16.39	18.99	0.00	1487.81
Apr-2001	5.7	0.48	1.44	0.12	0.96	0.22	-30.02	7.24	0.00	1486.85
May-2001	7.75	0.65	0.03	0.00	1.24	0.00	-54.03	2.00	0.00	1485.61
Jun-2001	8.7	0.73	0.00	0.00	1.51	0.00	-60.90	0.55	0.00	1484.10
Jul-2001	9.3	0.78	0.12	0.01	1.65	0.00	-64.25	0.15	0.00	1482.45
Aug-2001	8.37	0.70	0.00	0.00	1.65	0.00	-58.59	0.05	0.00	1480.80
Sep-2001	6.3	0.53	0.24	0.02	1.38	0.00	-42.43	0.02	0.00	1479.43
Oct-2001	4.34	0.36	0.00	0.00	1.24	0.00	-30.38	0.01	0.00	1478.19
Nov-2001	2.4	0.20	1.10	0.09	0.96	0.08	-9.18	0.01	0.00	1477.23
Dec-2001	1.55	0.13	1.01	0.08	0.83	0.06	-3.84	0.01	0.00	1476.40
Jan-2002	1.55	0.13	0.40	0.03	0.83	0.00	-8.07	0.01	0.00	1475.58
Feb-2002	2.52	0.21	0.12	0.01	0.69	0.00	-16.79	0.01	0.00	1474.89
Mar-2002	4.03	0.34	1.11	0.09	0.83	0.09	-20.52	0.00	0.00	1474.06
Apr-2002	5.7	0.48	0.39	0.03	0.96	0.00	-37.20	0.00	0.00	1473.10
May-2002	7.75	0.65	0.00	0.00	1.24	0.00	-54.25	0.00	0.00	1471.86
Jun-2002	8.7	0.73	0.00	0.00	1.51	0.00	-60.90	0.00	0.00	1470.35
Jul-2002	9.3	0.78	0.19	0.02	1.65	0.00	-63.79	0.00	0.00	1468.70
Aug-2002	8.37	0.70	0.00	0.00	1.65	0.00	-58.59	0.00	0.00	1467.05
Sep-2002	6.3	0.53	1.15	0.10	1.38	0.10	-36.12	0.00	0.00	1465.68
Oct-2002	4.34	0.36	0.01	0.00	1.24	0.00	-30.30	0.00	0.00	1464.44
Nov-2002	2.4	0.20	1.03	0.09	0.96	0.06	-9.68	0.00	0.00	1463.48
Dec-2002	1.55	0.13	1.84	0.15	0.83	0.47	1.56	1.56	0.00	1462.65
Jan-2003	1.55	0.13	0.18	0.01	0.83	0.00	-9.59	0.95	0.00	1461.83
Feb-2003	2.52	0.21	4.05	0.34	0.69	3.18	7.52	8.02	1.12	1462.26
Mar-2003	4.03	0.34	2.17	0.18	0.83	0.74	-13.75	5.42	0.00	1461.44
Apr-2003	5.7	0.48	1.54	0.13	0.96	0.28	-29.37	1.60	0.00	1460.47
May-2003	7.75	0.65	0.90	0.08	1.24	0.04	-47.98	0.42	0.00	1459.24
Jun-2003	8.7	0.73	0.00	0.00	1.51	0.00	-60.90	0.10	0.00	1457.72
Jul-2003	9.3	0.78	1.91	0.16	1.65	0.53	-52.25	0.03	0.00	1456.07
Aug-2003	8.37	0.70	1.47	0.12	1.65	0.24	-48.51	0.01	0.00	1454.42
Sep-2003	6.3	0.53	0.37	0.03	1.38	0.00	-41.48	0.01	0.00	1453.05
Oct-2003	4.34	0.36	0.00	0.00	1.24	0.00	-30.38	0.00	0.00	1451.81
Nov-2003	2.4	0.20	0.55	0.05	0.96	0.00	-12.95	0.00	0.00	1450.85
Dec-2003	1.55	0.13	1.25	0.10	0.83	0.13	-2.22	0.00	0.00	1450.02
Jan-2004	1.55	0.13	0.67	0.06	0.83	0.01	-6.13	0.00	0.00	1449.20
Feb-2004	2.52	0.21	4.41	0.37	0.69	3.81	9.43	8.57	4.31	1452.82
Mar-2004	4.03	0.34	0.66	0.05	0.83	0.00	-23.63	4.46	0.00	1451.99
Apr-2004	5.7	0.48	1.32	0.11	0.96	0.16	-30.84	1.22	0.00	1451.03
May-2004	7.75	0.65	0.00	0.00	1.24	0.00	-54.25	0.29	0.00	1449.79
Jun-2004	8.7	0.73	0.00	0.00	1.51	0.00	-60.90	0.07	0.00	1448.28

Jul-2004	9.3	0.78	0.14	0.01	1.65	0.00	-64.12	0.02	0.00	1446.63
Aug-2004	8.37	0.70	0.01	0.00	1.65	0.00	-58.51	0.01	0.00	1444.98
Sep-2004	6.3	0.53	0.00	0.00	1.38	0.00	-44.10	0.00	0.00	1443.60
Oct-2004	4.34	0.36	8.51	0.71	1.24	12.98	16.18	12.79	28.66	1471.03
Nov-2004	2.4	0.20	1.07	0.09	0.96	0.08	-9.37	10.35	0.00	1470.06
Dec-2004	1.55	0.13	4.70	0.39	0.83	4.33	17.69	18.27	70.85	1506.00
Jan-2005	1.55	0.13	5.12	0.43	0.83	5.16	19.84	22.22	106.86	1506.00
Feb-2005	2.52	0.21	4.85	0.40	0.69	4.62	11.67	22.85	74.63	1506.00
Mar-2005	4.03	0.34	1.58	0.13	0.83	0.30	-17.43	22.85	0.00	1505.18
Apr-2005	5.7	0.48	0.58	0.05	0.96	0.00	-35.83	7.63	0.00	1504.21
May-2005	7.75	0.65	0.04	0.00	1.24	0.00	-53.98	2.09	0.00	1502.98
Jun-2005	8.7	0.73	0.00	0.00	1.51	0.00	-60.90	0.55	0.00	1501.46
Jul-2005	9.3	0.78	0.46	0.04	1.65	0.00	-61.85	0.15	0.00	1499.81
Aug-2005	8.37	0.70	2.51	0.21	1.65	1.06	-42.10	0.07	0.00	1498.16
Sep-2005	6.3	0.53	0.01	0.00	1.38	0.00	-44.02	0.03	0.00	1496.79
Oct-2005	4.34	0.36	0.61	0.05	1.24	0.00	-26.10	0.02	0.00	1495.55
Nov-2005	2.4	0.20	0.11	0.01	0.96	0.00	-16.04	0.01	0.00	1494.59
Dec-2005	1.55	0.13	0.00	0.00	0.83	0.00	-10.85	0.01	0.00	1493.76
Jan-2006	1.55	0.13	0.98	0.08	0.83	0.05	-4.08	0.01	0.00	1492.94
Feb-2006	2.52	0.21	1.29	0.11	0.69	0.15	-8.78	0.01	0.00	1492.25
Mar-2006	4.03	0.34	3.34	0.28	0.83	2.08	-6.92	0.01	0.00	1491.43
Apr-2006	5.7	0.48	2.23	0.19	0.96	0.80	-25.08	0.00	0.00	1490.46
May-2006	7.75	0.65	0.22	0.02	1.24	0.00	-52.72	0.00	0.00	1489.23
Jun-2006	8.7	0.73	0.16	0.01	1.51	0.00	-59.81	0.00	0.00	1487.71
Jul-2006	9.3	0.78	0.52	0.04	1.65	0.00	-61.47	0.00	0.00	1486.06
Aug-2006	8.37	0.70	0.03	0.00	1.65	0.00	-58.37	0.00	0.00	1484.41
Sep-2006	6.3	0.53	0.07	0.01	1.38	0.00	-43.61	0.00	0.00	1483.04
Oct-2006	4.34	0.36	0.36	0.03	1.24	0.00	-27.87	0.00	0.00	1481.80
Nov-2006	2.4	0.20	0.17	0.01	0.96	0.00	-15.63	0.00	0.00	1480.84
Dec-2006	1.55	0.13	1.18	0.10	0.83	0.11	-2.69	0.00	0.00	1480.01
Jan-2007	1.55	0.13	0.74	0.06	0.83	0.01	-5.67	0.00	0.00	1479.19
Feb-2007	2.52	0.21	3.05	0.25	0.69	1.69	2.05	2.16	0.00	1478.50
Mar-2007	4.03	0.34	0.22	0.02	0.83	0.00	-26.68	0.68	0.00	1477.68
Apr-2007	5.7	0.48	0.76	0.06	0.96	0.01	-34.59	0.23	0.00	1476.71
May-2007	7.75	0.65	0.04	0.00	1.24	0.00	-53.98	0.06	0.00	1475.48
Jun-2007	8.7	0.73	0.00	0.00	1.51	0.00	-60.90	0.01	0.00	1473.96
Jul-2007	9.3	0.78	0.18	0.01	1.65	0.00	-63.84	0.00	0.00	1472.31
Aug-2007	8.37	0.70	0.13	0.01	1.65	0.00	-57.69	0.00	0.00	1470.66
Sep-2007	6.3	0.53	0.01	0.00	1.38	0.00	-44.02	0.00	0.00	1469.29
Oct-2007	4.34	0.36	0.17	0.01	1.24	0.00	-29.21	0.00	0.00	1468.05
Nov-2007	2.4	0.20	0.32	0.03	0.96	0.00	-14.56	0.00	0.00	1467.09
Dec-2007	1.55	0.13	2.66	0.22	0.83	1.22	6.52	6.02	0.32	1466.58
Jan-2008	1.55	0.13	7.22	0.60	0.83	9.80	29.91	20.09	113.32	1506.00
Feb-2008	2.52	0.21	2.85	0.24	0.69	1.44	0.90	20.34	9.39	1506.00
Mar-2008	4.03	0.34	0.51	0.04	0.83	0.00	-24.66	21.39	0.00	1505.18

Apr-2008	5.7	0.48	0.00	0.00	0.96	0.00	-39.90	6.84	0.00	1504.21
May-2008	7.75	0.65	0.26	0.02	1.24	0.00	-52.45	1.97	0.00	1502.98
Jun-2008	8.7	0.73	0.00	0.00	1.51	0.00	-60.90	0.52	0.00	1501.46
Jul-2008	9.3	0.78	0.00	0.00	1.65	0.00	-65.10	0.14	0.00	1499.81
Aug-2008	8.37	0.70	1.34	0.11	1.65	0.17	-49.40	0.05	0.00	1498.16
Sep-2008	6.3	0.53	0.00	0.00	1.38	0.00	-44.10	0.02	0.00	1496.79
Oct-2008	4.34	0.36	0.00	0.00	1.24	0.00	-30.38	0.01	0.00	1495.55
Nov-2008	2.4	0.20	1.79	0.15	0.96	0.44	-4.73	0.01	0.00	1494.59
Dec-2008	1.55	0.13	6.15	0.51	0.83	7.31	24.86	16.57	54.64	1506.00
Jan-2009	1.55	0.13	0.20	0.02	0.83	0.00	-9.46	14.16	0.00	1505.18
Feb-2009	2.52	0.21	3.66	0.31	0.69	2.56	5.44	16.72	22.85	1506.00
Mar-2009	4.03	0.34	0.09	0.01	0.83	0.00	-27.58	11.04	0.00	1505.18
Apr-2009	5.7	0.48	0.24	0.02	0.96	0.00	-38.23	2.46	0.00	1504.21
May-2009	7.75	0.65	0.00	0.00	1.24	0.00	-54.25	0.60	0.00	1502.98
Jun-2009	8.7	0.73	0.03	0.00	1.51	0.00	-60.68	0.15	0.00	1501.46
Jul-2009	9.3	0.78	0.00	0.00	1.65	0.00	-65.10	0.04	0.00	1499.81
Aug-2009	8.37	0.70	0.00	0.00	1.65	0.00	-58.59	0.01	0.00	1498.16
Sep-2009	6.3	0.53	0.03	0.00	1.38	0.00	-43.88	0.01	0.00	1496.79
Oct-2009	4.34	0.36	0.03	0.00	1.24	0.00	-30.16	0.00	0.00	1495.55
Nov-2009	2.4	0.20	0.69	0.06	0.96	0.01	-11.95	0.00	0.00	1494.59
Dec-2009	1.55	0.13	4.82	0.40	0.83	4.57	18.32	13.73	29.94	1506.00
Jan-2010	1.55	0.13	6.54	0.55	0.83	8.20	26.73	21.51	130.29	1506.00
Feb-2010	2.52	0.21	5.08	0.42	0.69	5.08	12.85	22.85	76.53	1506.00
Mar-2010	4.03	0.34	1.36	0.11	0.83	0.18	-18.89	22.85	0.00	1505.18
Apr-2010	5.7	0.48	2.34	0.19	0.96	0.89	-24.44	10.50	0.00	1504.21
May-2010	7.75	0.65	0.00	0.00	1.24	0.00	-54.25	2.71	0.00	1502.98
Jun-2010	8.7	0.73	0.00	0.00	1.51	0.00	-60.90	0.70	0.00	1501.46
Jul-2010	9.3	0.78	0.07	0.01	1.65	0.00	-64.61	0.18	0.00	1499.81
Aug-2010	8.37	0.70	0.00	0.00	1.65	0.00	-58.59	0.06	0.00	1498.16
Sep-2010	6.3	0.53	0.08	0.01	1.38	0.00	-43.55	0.02	0.00	1496.79
Oct-2010	4.34	0.36	3.20	0.27	1.24	1.88	-9.88	0.02	0.00	1495.55
Nov-2010	2.4	0.20	1.18	0.10	0.96	0.11	-8.66	0.02	0.00	1494.59
Dec-2010	1.55	0.13	8.15	0.68	0.83	12.07	34.11	19.35	100.86	1506.00
Jan-2011	1.55	0.13	0.24	0.02	0.83	0.00	-9.18	17.59	0.00	1505.18
Feb-2011	2.52	0.21	4.89	0.41	0.69	4.70	11.87	20.78	67.72	1506.00
Mar-2011	4.03	0.34	1.63	0.14	0.83	0.33	-17.13	17.34	0.00	1505.18
Apr-2011	5.7	0.48	0.39	0.03	0.96	0.00	-37.20	4.91	0.00	1504.21
May-2011	7.75	0.65	0.71	0.06	1.24	0.01	-49.26	1.38	0.00	1502.98
Jun-2011	8.7	0.73	0.00	0.00	1.51	0.00	-60.90	0.34	0.00	1501.46
Jul-2011	9.3	0.78	0.22	0.02	1.65	0.00	-63.57	0.09	0.00	1499.81
Aug-2011	8.37	0.70	1.27	0.11	1.65	0.14	-49.86	0.03	0.00	1498.16
Sep-2011	6.3	0.53	0.22	0.02	1.38	0.00	-42.57	0.01	0.00	1496.79
Oct-2011	4.34	0.36	0.64	0.05	1.24	0.00	-25.93	0.01	0.00	1495.55
Nov-2011	2.4	0.20	3.36	0.28	0.96	2.11	4.62	4.53	0.06	1494.65
Dec-2011	1.55	0.13	1.61	0.13	0.83	0.32	0.08	4.76	0.00	1493.82

Jan-2012	1.55	0.13	0.73	0.06	0.83	0.01	-5.78	3.49	0.00	1493.00
Feb-2012	2.52	0.21	2.00	0.17	0.69	0.60	-4.26	2.91	0.00	1492.31
Mar-2012	4.03	0.34	2.86	0.24	0.83	1.45	-9.65	2.01	0.00	1491.49
Apr-2012	5.7	0.48	2.83	0.24	0.96	1.41	-21.52	0.97	0.00	1490.52
May-2012	7.75	0.65	0.00	0.00	1.24	0.00	-54.25	0.22	0.00	1489.29
Jun-2012	8.7	0.73	0.00	0.00	1.51	0.00	-60.90	0.05	0.00	1487.77

	INPUT					OUTPUT				
Time	Monthly Avg. Reference ET (inches)	Monthly Avg. Reference ET (feet)	Mean Precip (inches)	Mean Precip (feet)	Water Demand (AF)	Runoff (in)	P-(PET+RO) (in)	Soil Moisture (in)	Recharge (AF)	Storage (AF)
Jul-1982	9.3	0.78	0	0.00	8.78	0.00	-65.10	22.85	0.00	1497.22
Aug-1982	8.37	0.70	0.68	0.06	8.78	0.01	-53.84	4.85	0.00	1488.44
Sep-1982	6.3	0.53	0.32	0.03	8.39	0.00	-41.86	1.83	0.00	1480.05
Oct-1982	4.34	0.36	0	0.00	8.20	0.00	-30.38	0.93	0.00	1471.85
Nov-1982	2.4	0.20	0.71	0.06	7.81	0.01	-11.84	0.72	0.00	1464.05
Dec-1982	1.55	0.13	0	0.00	7.61	0.00	-10.85	0.57	0.00	1456.44
Jan-1983	1.55	0.13	1.92	0.16	7.61	0.53	2.06	2.62	0.01	1448.83
Feb-1983	2.52	0.21	3.35	0.28	7.42	2.09	3.72	6.26	0.05	1441.46
Mar-1983	4.03	0.34	8.32	0.69	7.81	12.51	17.52	16.76	57.63	1491.29
Apr-1983	5.7	0.48	1.36	0.11	8.82	0.18	-30.56	13.44	0.00	1482.47
May-1983	7.75	0.65	0.12	0.01	11.72	0.00	-53.41	1.99	0.00	1470.76
Jun-1983	8.7	0.73	0	0.00	5.93	0.00	-60.90	0.41	0.00	1464.83
Jul-1983	9.3	0.78	0	0.00	2.38	0.00	-65.10	0.09	0.00	1462.45
Aug-1983	8.37	0.70	1.18	0.10	2.33	0.11	-50.44	0.03	0.00	1460.12
Sep-1983	6.3	0.53	0.95	0.08	2.33	0.05	-37.50	0.01	0.00	1457.79
Oct-1983	4.34	0.36	1.06	0.09	3.04	0.07	-23.03	0.01	0.00	1454.74
Nov-1983	2.4	0.20	1.42	0.12	2.40	0.21	-7.07	0.01	0.00	1452.34
Dec-1983	1.55	0.13	0	0.00	2.82	0.00	-10.85	0.01	0.00	1449.53
Jan-1984	1.55	0.13	0.24	0.02	2.63	0.00	-9.17	0.01	0.00	1446.90
Feb-1984	2.52	0.21	0	0.00	2.40	0.00	-17.64	0.00	0.00	1444.50
Mar-1984	4.03	0.34	0.04	0.00	2.33	0.00	-27.93	0.00	0.00	1442.17
Apr-1984	5.7	0.48	0.12	0.01	1.37	0.00	-39.06	0.00	0.00	1440.80
May-1984	7.75	0.65	0	0.00	1.37	0.00	-54.25	0.00	0.00	1439.44
Jun-1984	8.7	0.73	0.12	0.01	2.15	0.00	-60.06	0.00	0.00	1437.29
Jul-1984	9.3	0.78	2.8	0.23	2.34	1.38	-46.88	0.00	0.00	1434.95
Aug-1984	8.37	0.70	0	0.00	2.34	0.00	-58.59	0.00	0.00	1432.61
Sep-1984	6.3	0.53	0	0.00	1.95	0.00	-44.10	0.00	0.00	1430.66
Oct-1984	4.34	0.36	0.04	0.00	1.76	0.00	-30.10	0.00	0.00	1428.90
Nov-1984	2.4	0.20	0.83	0.07	1.37	0.02	-11.01	0.00	0.00	1427.54
Dec-1984	1.55	0.13	3.62	0.30	1.17	2.49	12.00	10.37	8.51	1434.87
Jan-1985	1.55	0.13	0.98	0.08	1.17	0.05	-4.04	8.98	0.00	1433.70
Feb-1985	2.52	0.21	0	0.00	0.98	0.00	-17.64	4.10	0.00	1432.73
Mar-1985	4.03	0.34	0	0.00	1.37	0.00	-28.21	1.64	0.00	1431.36
Apr-1985	5.7	0.48	0	0.00	1.37	0.00	-39.90	0.58	0.00	1430.00
May-1985	7.75	0.65	0	0.00	1.76	0.00	-54.25	0.16	0.00	1428.24
Jun-1985	8.7	0.73	0.04	0.00	2.15	0.00	-60.62	0.04	0.00	1426.10
Jul-1985	9.3	0.78	1.1	0.09	2.34	0.08	-57.48	0.01	0.00	1423.75
Aug-1985	8.37	0.70	0	0.00	2.34	0.00	-58.59	0.00	0.00	1421.41
Sep-1985	6.3	0.53	0.51	0.04	1.95	0.00	-40.53	0.00	0.00	1419.46

Oct-1985	4.34	0.36	0.47	0.04	1.76	0.00	-27.09	0.00	0.00	1417.71
Nov-1985	2.4	0.20	3.51	0.29	1.37	2.32	5.45	5.26	0.12	1416.46
Dec-1985	1.55	0.13	0.39	0.03	1.17	0.00	-8.12	3.54	0.00	1415.29
Jan-1986	1.55	0.13	0.51	0.04	1.17	0.00	-7.28	2.50	0.00	1414.12
Feb-1986	2.52	0.21	2.25	0.19	0.98	0.81	-2.70	2.28	0.00	1413.15
Mar-1986	4.03	0.34	2.21	0.18	1.37	0.78	-13.52	1.41	0.00	1411.78
Apr-1986	5.7	0.48	0.04	0.00	1.37	0.00	-39.62	0.44	0.00	1410.41
May-1986	7.75	0.65	0	0.00	1.76	0.00	-54.25	0.11	0.00	1408.66
Jun-1986	8.7	0.73	0	0.00	2.15	0.00	-60.90	0.03	0.00	1406.51
Jul-1986	9.3	0.78	0	0.00	2.34	0.00	-65.10	0.01	0.00	1404.17
Aug-1986	8.37	0.70	0.16	0.01	2.34	0.00	-57.47	0.00	0.00	1401.83
Sep-1986	6.3	0.53	0	0.00	1.95	0.00	-44.10	0.00	0.00	1399.88
Oct-1986	4.34	0.36	0	0.00	1.76	0.00	-30.38	0.00	0.00	1398.12
Nov-1986	2.4	0.20	0.67	0.06	1.37	0.01	-12.12	0.00	0.00	1396.76
Dec-1986	1.55	0.13	0.43	0.04	1.17	0.00	-7.84	0.00	0.00	1395.59
Jan-1987	1.55	0.13	1.5	0.13	1.17	0.25	-0.60	0.00	0.00	1394.42
Feb-1987	2.52	0.21	0.63	0.05	0.98	0.00	-13.23	0.00	0.00	1393.44
Mar-1987	4.03	0.34	0	0.00	1.37	0.00	-28.21	0.00	0.00	1392.08
Apr-1987	5.7	0.48	0.16	0.01	1.37	0.00	-38.78	0.00	0.00	1390.71
May-1987	7.75	0.65	0.12	0.01	1.76	0.00	-53.41	0.00	0.00	1388.96
Jun-1987	8.7	0.73	0	0.00	2.15	0.00	-60.90	0.00	0.00	1386.81
Jul-1987	9.3	0.78	0	0.00	2.34	0.00	-65.10	0.00	0.00	1384.47
Aug-1987	8.37	0.70	0	0.00	2.34	0.00	-58.59	0.00	0.00	1382.13
Sep-1987	6.3	0.53	0.39	0.03	1.95	0.00	-41.37	0.00	0.00	1380.18
Oct-1987	4.34	0.36	0	0.00	1.76	0.00	-30.38	0.00	0.00	1378.42
Nov-1987	2.4	0.20	0.91	0.08	1.37	0.04	-10.47	0.00	0.00	1377.06
Dec-1987	1.55	0.13	1.69	0.14	1.17	0.37	0.61	0.66	0.00	1375.89
Jan-1988	1.55	0.13	2.6	0.22	1.17	1.16	6.19	6.39	0.30	1375.02
Feb-1988	2.52	0.21	2.09	0.17	0.98	0.67	-3.68	11.95	0.00	1374.04
Mar-1988	4.03	0.34	0.43	0.04	1.37	0.00	-25.20	5.95	0.00	1372.67
Apr-1988	5.7	0.48	1.38	0.12	1.37	0.19	-30.43	3.04	0.00	1371.31
May-1988	7.75	0.65	0	0.00	1.76	0.00	-54.25	1.01	0.00	1369.55
Jun-1988	8.7	0.73	0	0.00	2.15	0.00	-60.90	0.30	0.00	1367.41
Jul-1988	9.3	0.78	0.24	0.02	2.34	0.00	-63.42	0.09	0.00	1365.07
Aug-1988	8.37	0.70	0.79	0.07	2.34	0.02	-53.08	0.03	0.00	1362.73
Sep-1988	6.3	0.53	0.32	0.03	1.95	0.00	-41.86	0.01	0.00	1360.78
Oct-1988	4.34	0.36	0	0.00	1.76	0.00	-30.38	0.01	0.00	1359.02
Nov-1988	2.4	0.20	0.47	0.04	1.37	0.00	-13.51	0.01	0.00	1357.65
Dec-1988	1.55	0.13	1.18	0.10	1.17	0.11	-2.70	0.01	0.00	1356.48
Jan-1989	1.55	0.13	0.59	0.05	1.17	0.00	-6.72	0.01	0.00	1355.31
Feb-1989	2.52	0.21	0.04	0.00	0.98	0.00	-17.36	0.00	0.00	1354.34
Mar-1989	4.03	0.34	0	0.00	1.37	0.00	-28.21	0.00	0.00	1352.97
Apr-1989	5.7	0.48	0	0.00	1.37	0.00	-39.90	0.00	0.00	1351.61
May-1989	7.75	0.65	0.12	0.01	1.76	0.00	-53.41	0.00	0.00	1349.85
Jun-1989	8.7	0.73	0	0.00	2.15	0.00	-60.90	0.00	0.00	1347.71

Jul-1989	9.3	0.78	0.35	0.03	2.34	0.00	-62.65	0.00	0.00	1345.37
Aug-1989	8.37	0.70	0.87	0.07	2.34	0.03	-52.53	0.00	0.00	1343.02
Sep-1989	6.3	0.53	0	0.00	1.95	0.00	-44.10	0.00	0.00	1341.07
Oct-1989	4.34	0.36	1.62	0.14	1.76	0.32	-19.36	0.00	0.00	1339.32
Nov-1989	2.4	0.20	0.08	0.01	1.37	0.00	-16.24	0.00	0.00	1337.95
Dec-1989	1.55	0.13	0.12	0.01	1.17	0.00	-10.01	0.00	0.00	1336.78
Jan-1990	1.55	0.13	1.82	0.15	1.17	0.46	1.43	1.43	0.00	1335.61
Feb-1990	2.52	0.21	0.71	0.06	0.98	0.01	-12.68	0.77	0.00	1334.64
Mar-1990	4.03	0.34	0.55	0.05	1.37	0.00	-24.36	0.32	0.00	1333.27
Apr-1990	5.7	0.48	0.75	0.06	1.37	0.01	-34.66	0.12	0.00	1331.91
May-1990	7.75	0.65	0.32	0.03	1.76	0.00	-52.01	0.04	0.00	1330.15
Jun-1990	8.7	0.73	2.76	0.23	2.15	1.33	-42.91	0.01	0.00	1328.00
Jul-1990	9.3	0.78	0	0.00	2.34	0.00	-65.10	0.00	0.00	1325.66
Aug-1990	8.37	0.70	0	0.00	2.34	0.00	-58.59	0.00	0.00	1323.32
Sep-1990	6.3	0.53	0.16	0.01	1.95	0.00	-42.98	0.00	0.00	1321.37
Oct-1990	4.34	0.36	0.16	0.01	1.76	0.00	-29.26	0.00	0.00	1319.62
Nov-1990	2.4	0.20	0.43	0.04	1.37	0.00	-13.79	0.00	0.00	1318.25
Dec-1990	1.55	0.13	0.59	0.05	1.17	0.00	-6.72	0.00	0.00	1317.08
Jan-1991	1.55	0.13	1.06	0.09	1.17	0.07	-3.50	0.00	0.00	1315.91
Feb-1991	2.52	0.21	3.23	0.27	0.98	1.93	3.04	3.05	0.00	1314.93
Mar-1991	4.03	0.34	5.91	0.49	1.37	6.80	6.36	8.71	10.47	1324.04
Apr-1991	5.7	0.48	0	0.00	1.37	0.00	-39.90	10.25	0.00	1322.68
May-1991	7.75	0.65	0.04	0.00	1.76	0.00	-53.97	2.91	0.00	1320.92
Jun-1991	8.7	0.73	0	0.00	2.15	0.00	-60.90	0.87	0.00	1318.78
Jul-1991	9.3	0.78	0.2	0.02	2.34	0.00	-63.70	0.26	0.00	1316.43
Aug-1991	8.37	0.70	0.32	0.03	2.34	0.00	-56.35	0.09	0.00	1314.09
Sep-1991	6.3	0.53	0.43	0.04	1.95	0.00	-41.09	0.04	0.00	1312.14
Oct-1991	4.34	0.36	0.43	0.04	1.76	0.00	-27.37	0.02	0.00	1310.39
Nov-1991	2.4	0.20	0.16	0.01	1.37	0.00	-15.68	0.02	0.00	1309.02
Dec-1991	1.55	0.13	2.36	0.20	1.17	0.92	4.75	4.46	0.20	1308.05
Jan-1992	1.55	0.13	1.85	0.15	1.17	0.48	1.62	6.01	0.04	1306.92
Feb-1992	2.52	0.21	3.31	0.28	0.98	2.04	3.49	9.09	5.62	1311.57
Mar-1992	4.03	0.34	4.73	0.39	1.37	4.40	0.50	9.92	7.90	1318.10
Apr-1992	5.7	0.48	0.47	0.04	1.37	0.00	-36.61	3.81	0.00	1316.74
May-1992	7.75	0.65	0.63	0.05	1.76	0.00	-49.84	0.60	0.00	1314.98
Jun-1992	8.7	0.73	0	0.00	2.15	0.00	-60.90	0.14	0.00	1312.84
Jul-1992	9.3	0.78	0.75	0.06	2.34	0.01	-59.86	0.04	0.00	1310.50
Aug-1992	8.37	0.70	1.69	0.14	2.34	0.37	-47.13	0.01	0.00	1308.16
Sep-1992	6.3	0.53	0	0.00	1.95	0.00	-44.10	0.01	0.00	1306.21
Oct-1992	4.34	0.36	0.28	0.02	1.76	0.00	-28.42	0.00	0.00	1304.45
Nov-1992	2.4	0.20	0.08	0.01	1.37	0.00	-16.24	0.00	0.00	1303.08
Dec-1992	1.55	0.13	2.76	0.23	1.17	1.33	7.14	6.57	0.36	1302.28
Jan-1993	1.55	0.13	9.89	0.82	1.17	16.63	41.75	22.01	179.37	1480.47
Feb-1993	2.52	0.21	5.24	0.44	0.98	5.39	13.65	22.85	85.69	1506.00
Mar-1993	4.03	0.34	0.79	0.07	1.37	0.02	-22.70	22.85	0.00	1504.63

Apr-1993	5.7	0.48	0	0.00	1.37	0.00	-39.90	6.87	0.00	1503.27
May-1993	7.75	0.65	0.2	0.02	1.76	0.00	-52.85	1.95	0.00	1501.51
Jun-1993	8.7	0.73	0.2	0.02	2.15	0.00	-59.50	0.53	0.00	1499.37
Jul-1993	9.3	0.78	0	0.00	2.34	0.00	-65.10	0.14	0.00	1497.03
Aug-1993	8.37	0.70	0	0.00	2.34	0.00	-58.59	0.04	0.00	1494.69
Sep-1993	6.3	0.53	0	0.00	1.95	0.00	-44.10	0.02	0.00	1492.74
Oct-1993	4.34	0.36	0.08	0.01	1.76	0.00	-29.82	0.01	0.00	1490.98
Nov-1993	2.4	0.20	1.3	0.11	1.37	0.15	-7.85	0.01	0.00	1489.61
Dec-1993	1.55	0.13	0.63	0.05	1.17	0.00	-6.44	0.01	0.00	1488.44
Jan-1994	1.55	0.13	1.02	0.09	1.17	0.06	-3.77	0.01	0.00	1487.27
Feb-1994	2.52	0.21	3.7	0.31	0.98	2.61	5.65	5.47	0.12	1486.41
Mar-1994	4.03	0.34	2.32	0.19	1.37	0.88	-12.85	3.07	0.00	1485.05
Apr-1994	5.7	0.48	0.75	0.06	1.37	0.01	-34.66	0.88	0.00	1483.68
May-1994	7.75	0.65	0.08	0.01	1.76	0.00	-53.69	0.21	0.00	1481.93
Jun-1994	8.7	0.73	0	0.00	2.15	0.00	-60.90	0.05	0.00	1479.78
Jul-1994	9.3	0.78	0	0.00	2.34	0.00	-65.10	0.01	0.00	1477.44
Aug-1994	8.37	0.70	1.69	0.14	2.34	0.37	-47.13	0.00	0.00	1475.10
Sep-1994	6.3	0.53	0.39	0.03	1.95	0.00	-41.37	0.00	0.00	1473.15
Oct-1994	4.34	0.36	0.04	0.00	1.76	0.00	-30.10	0.00	0.00	1471.39
Nov-1994	2.4	0.20	0.47	0.04	1.37	0.00	-13.51	0.00	0.00	1470.03
Dec-1994	1.55	0.13	1.65	0.14	1.17	0.34	0.36	0.45	0.00	1468.86
Jan-1995	1.55	0.13	6.5	0.54	1.17	8.11	26.54	17.48	63.47	1506.00
Feb-1995	2.52	0.21	3.15	0.26	0.98	1.82	2.59	18.18	17.91	1506.00
Mar-1995	4.03	0.34	3.66	0.31	1.37	2.55	-5.14	18.89	0.00	1504.63
Apr-1995	5.7	0.48	0.55	0.05	1.37	0.00	-36.05	5.65	0.00	1503.27
May-1995	7.75	0.65	0.79	0.07	1.76	0.02	-48.74	1.57	0.00	1501.51
Jun-1995	8.7	0.73	0.2	0.02	2.15	0.00	-59.50	0.38	0.00	1499.37
Jul-1995	9.3	0.78	0.04	0.00	2.34	0.00	-64.82	0.09	0.00	1497.03
Aug-1995	8.37	0.70	0.55	0.05	2.34	0.00	-54.74	0.03	0.00	1494.69
Sep-1995	6.3	0.53	0.47	0.04	1.95	0.00	-40.81	0.01	0.00	1492.74
Oct-1995	4.34	0.36	0	0.00	1.76	0.00	-30.38	0.01	0.00	1490.98
Nov-1995	2.4	0.20	0	0.00	1.37	0.00	-16.80	0.00	0.00	1489.61
Dec-1995	1.55	0.13	0.28	0.02	1.17	0.00	-8.89	0.00	0.00	1488.44
Jan-1996	1.55	0.13	1.18	0.10	1.17	0.11	-2.70	0.00	0.00	1487.27
Feb-1996	2.52	0.21	5.16	0.43	0.98	5.23	13.25	11.32	14.15	1500.45
Mar-1996	4.03	0.34	1.58	0.13	1.37	0.30	-17.45	6.54	0.00	1499.08
Apr-1996	5.7	0.48	0.08	0.01	1.37	0.00	-39.34	1.52	0.00	1497.72
May-1996	7.75	0.65	0.16	0.01	1.76	0.00	-53.13	0.39	0.00	1495.96
Jun-1996	8.7	0.73	0	0.00	2.15	0.00	-60.90	0.10	0.00	1493.82
Jul-1996	9.3	0.78	0.04	0.00	2.34	0.00	-64.82	0.02	0.00	1491.47
Aug-1996	8.37	0.70	0	0.00	2.34	0.00	-58.59	0.01	0.00	1489.13
Sep-1996	6.3	0.53	0.16	0.01	1.95	0.00	-42.98	0.00	0.00	1487.18
Oct-1996	4.34	0.36	0.87	0.07	1.76	0.03	-24.32	0.00	0.00	1485.43
Nov-1996	2.4	0.20	0.87	0.07	1.37	0.03	-10.74	0.00	0.00	1484.06
Dec-1996	1.55	0.13	1.42	0.12	1.17	0.21	-1.12	0.00	0.00	1482.89

Jan-1997	1.55	0.13	3.58	0.30	1.17	2.43	11.78	10.22	7.94	1489.66
Feb-1997	2.52	0.21	1.02	0.09	0.98	0.06	-10.56	7.19	0.00	1488.69
Mar-1997	4.03	0.34	0.04	0.00	1.37	0.00	-27.93	2.32	0.00	1487.32
Apr-1997	5.7	0.48	0.43	0.04	1.37	0.00	-36.89	0.82	0.00	1485.96
May-1997	7.75	0.65	0	0.00	1.76	0.00	-54.25	0.22	0.00	1484.20
Jun-1997	8.7	0.73	0.55	0.05	2.15	0.00	-57.05	0.06	0.00	1482.05
Jul-1997	9.3	0.78	0.08	0.01	2.34	0.00	-64.54	0.02	0.00	1479.71
Aug-1997	8.37	0.70	0	0.00	2.34	0.00	-58.59	0.00	0.00	1477.37
Sep-1997	6.3	0.53	1.97	0.16	1.95	0.57	-30.88	0.00	0.00	1475.42
Oct-1997	4.34	0.36	0.08	0.01	1.76	0.00	-29.82	0.00	0.00	1473.67
Nov-1997	2.4	0.20	1.38	0.12	1.37	0.19	-7.33	0.00	0.00	1472.30
Dec-1997	1.55	0.13	2.68	0.22	1.17	1.24	6.67	6.15	0.33	1471.46
Jan-1998	1.55	0.13	1.42	0.12	1.17	0.21	-1.12	5.83	0.00	1470.29
Feb-1998	2.52	0.21	7.76	0.65	0.98	11.10	25.58	18.80	92.28	1506.00
Mar-1998	4.03	0.34	3.66	0.31	1.37	2.55	-5.14	21.35	0.00	1504.63
Apr-1998	5.7	0.48	1.69	0.14	1.37	0.37	-28.44	8.66	0.00	1503.27
May-1998	7.75	0.65	1.3	0.11	1.76	0.15	-45.30	2.84	0.00	1501.51
Jun-1998	8.7	0.73	0.04	0.00	2.15	0.00	-60.62	0.75	0.00	1499.37
Jul-1998	9.3	0.78	0.08	0.01	2.34	0.00	-64.54	0.20	0.00	1497.03
Aug-1998	8.37	0.70	1.65	0.14	2.34	0.34	-47.38	0.08	0.00	1494.69
Sep-1998	6.3	0.53	0.32	0.03	1.95	0.00	-41.86	0.03	0.00	1492.74
Oct-1998	4.34	0.36	0.04	0.00	1.76	0.00	-30.10	0.02	0.00	1490.98
Nov-1998	2.4	0.20	1.38	0.12	1.37	0.19	-7.33	0.02	0.00	1489.61
Dec-1998	1.55	0.13	1.42	0.12	1.17	0.21	-1.12	0.02	0.00	1488.44
Jan-1999	1.55	0.13	1.58	0.13	1.17	0.30	-0.09	0.13	0.00	1487.27
Feb-1999	2.52	0.21	0.87	0.07	0.98	0.03	-11.58	0.08	0.00	1486.30
Mar-1999	4.03	0.34	0.71	0.06	1.37	0.01	-23.25	0.03	0.00	1484.93
Apr-1999	5.7	0.48	1.73	0.14	1.37	0.40	-28.19	0.01	0.00	1483.57
May-1999	7.75	0.65	0.2	0.02	1.76	0.00	-52.85	0.00	0.00	1481.81
Jun-1999	8.7	0.73	0.32	0.03	2.15	0.00	-58.66	0.00	0.00	1479.67
Jul-1999	9.3	0.78	0.87	0.07	2.34	0.03	-59.04	0.00	0.00	1477.32
Aug-1999	8.37	0.70	0	0.00	2.34	0.00	-58.59	0.00	0.00	1474.98
Sep-1999	6.3	0.53	0.08	0.01	1.95	0.00	-43.54	0.00	0.00	1473.03
Oct-1999	4.34	0.36	0.2	0.02	1.76	0.00	-28.98	0.00	0.00	1471.28
Nov-1999	2.4	0.20	0.04	0.00	1.37	0.00	-16.52	0.00	0.00	1469.91
Dec-1999	1.55	0.13	0.2	0.02	1.17	0.00	-9.45	0.00	0.00	1468.74
Jan-2000	1.55	0.13	0.71	0.06	1.17	0.01	-5.89	0.00	0.00	1467.57
Feb-2000	2.52	0.21	3.58	0.30	0.98	2.43	4.99	4.88	0.07	1466.67
Mar-2000	4.03	0.34	1.14	0.10	1.37	0.09	-20.32	2.01	0.00	1465.30
Apr-2000	5.7	0.48	0.55	0.05	1.37	0.00	-36.05	0.59	0.00	1463.94
May-2000	7.75	0.65	0.04	0.00	1.76	0.00	-53.97	0.15	0.00	1462.18
Jun-2000	8.7	0.73	0.28	0.02	2.15	0.00	-58.94	0.04	0.00	1460.03
Jul-2000	9.3	0.78	0	0.00	2.34	0.00	-65.10	0.01	0.00	1457.69
Aug-2000	8.37	0.70	0.79	0.07	2.34	0.02	-53.08	0.00	0.00	1455.35
Sep-2000	6.3	0.53	0.16	0.01	1.95	0.00	-42.98	0.00	0.00	1453.40

Oct-2000	4.34	0.36	0.67	0.06	1.76	0.01	-25.70	0.00	0.00	1451.65
Nov-2000	2.4	0.20	0.28	0.02	1.37	0.00	-14.84	0.00	0.00	1450.28
Dec-2000	1.55	0.13	0.08	0.01	1.17	0.00	-10.29	0.00	0.00	1449.11
Jan-2001	1.55	0.13	1.69	0.14	1.17	0.37	0.61	0.66	0.00	1447.94
Feb-2001	2.52	0.21	2.56	0.21	0.98	1.11	-0.83	0.78	0.00	1446.96
Mar-2001	4.03	0.34	0.87	0.07	1.37	0.03	-22.15	0.30	0.00	1445.60
Apr-2001	5.7	0.48	1.02	0.09	1.37	0.06	-32.82	0.10	0.00	1444.23
May-2001	7.75	0.65	0	0.00	1.76	0.00	-54.25	0.03	0.00	1442.48
Jun-2001	8.7	0.73	0	0.00	2.15	0.00	-60.90	0.01	0.00	1440.33
Jul-2001	9.3	0.78	0.04	0.00	2.34	0.00	-64.82	0.00	0.00	1437.99
Aug-2001	8.37	0.70	0	0.00	2.34	0.00	-58.59	0.00	0.00	1435.65
Sep-2001	6.3	0.53	2.44	0.20	1.95	0.99	-28.01	0.00	0.00	1433.70
Oct-2001	4.34	0.36	0	0.00	1.76	0.00	-30.38	0.00	0.00	1431.94
Nov-2001	2.4	0.20	0.59	0.05	1.37	0.00	-12.67	0.00	0.00	1430.58
Dec-2001	1.55	0.13	1.1	0.09	1.17	0.08	-3.23	0.00	0.00	1429.41
Jan-2002	1.55	0.13	0.32	0.03	1.17	0.00	-8.61	0.00	0.00	1428.24
Feb-2002	2.52	0.21	0.16	0.01	0.98	0.00	-16.52	0.00	0.00	1427.26
Mar-2002	4.03	0.34	0.67	0.06	1.37	0.01	-23.53	0.00	0.00	1425.90
Apr-2002	5.7	0.48	0.43	0.04	1.37	0.00	-36.89	0.00	0.00	1424.53
May-2002	7.75	0.65	0	0.00	1.76	0.00	-54.25	0.00	0.00	1422.78
Jun-2002	8.7	0.73	0	0.00	2.15	0.00	-60.90	0.00	0.00	1420.63
Jul-2002	9.3	0.78	0	0.00	2.34	0.00	-65.10	0.00	0.00	1418.29
Aug-2002	8.37	0.70	0	0.00	2.34	0.00	-58.59	0.00	0.00	1415.95
Sep-2002	6.3	0.53	0.95	0.08	1.95	0.05	-37.50	0.00	0.00	1414.00
Oct-2002	4.34	0.36	0.16	0.01	1.76	0.00	-29.26	0.00	0.00	1412.24
Nov-2002	2.4	0.20	1.46	0.12	1.37	0.23	-6.81	0.00	0.00	1410.88
Dec-2002	1.55	0.13	1.38	0.12	1.17	0.19	-1.38	0.00	0.00	1409.71
Jan-2003	1.55	0.13	0.16	0.01	1.17	0.00	-9.73	0.00	0.00	1408.54
Feb-2003	2.52	0.21	3.62	0.30	0.98	2.49	5.21	5.08	0.09	1407.65
Mar-2003	4.03	0.34	1.42	0.12	1.37	0.21	-18.48	2.24	0.00	1406.28
Apr-2003	5.7	0.48	1.5	0.13	1.37	0.25	-29.65	0.79	0.00	1404.91
May-2003	7.75	0.65	0.83	0.07	1.76	0.02	-48.46	0.22	0.00	1403.16
Jun-2003	8.7	0.73	0	0.00	2.15	0.00	-60.90	0.05	0.00	1401.01
Jul-2003	9.3	0.78	0.2	0.02	2.34	0.00	-63.70	0.01	0.00	1398.67
Aug-2003	8.37	0.70	1.93	0.16	2.34	0.54	-45.62	0.01	0.00	1396.33
Sep-2003	6.3	0.53	0.04	0.00	1.95	0.00	-43.82	0.00	0.00	1394.38
Oct-2003	4.34	0.36	0	0.00	1.76	0.00	-30.38	0.00	0.00	1392.63
Nov-2003	2.4	0.20	0.55	0.05	1.37	0.00	-12.95	0.00	0.00	1391.26
Dec-2003	1.55	0.13	1.5	0.13	1.17	0.25	-0.60	0.00	0.00	1390.09
Jan-2004	1.55	0.13	0.59	0.05	1.17	0.00	-6.72	0.00	0.00	1388.92
Feb-2004	2.52	0.21	3.66	0.31	0.98	2.55	5.43	5.27	0.10	1388.04
Mar-2004	4.03	0.34	1.54	0.13	1.37	0.28	-17.71	2.40	0.00	1386.68
Apr-2004	5.7	0.48	0.66	0.06	1.37	0.00	-35.28	0.71	0.00	1385.31
May-2004	7.75	0.65	0	0.00	1.76	0.00	-54.25	0.17	0.00	1383.56
Jun-2004	8.7	0.73	0	0.00	2.15	0.00	-60.90	0.04	0.00	1381.41

Jul-2004	9.3	0.78	0.24	0.02	2.34	0.00	-63.42	0.01	0.00	1379.07
Aug-2004	8.37	0.70	0.51	0.04	2.34	0.00	-55.02	0.00	0.00	1376.73
Sep-2004	6.3	0.53	0.04	0.00	1.95	0.00	-43.82	0.00	0.00	1374.78
Oct-2004	4.34	0.36	6.58	0.55	1.76	8.29	7.39	7.15	3.52	1376.54
Nov-2004	2.4	0.20	0.67	0.06	1.37	0.01	-12.12	4.98	0.00	1375.18
Dec-2004	1.55	0.13	4.14	0.35	1.17	3.33	14.80	14.70	43.02	1417.02
Jan-2005	1.55	0.13	3.55	0.30	1.17	2.38	11.62	18.77	54.55	1470.41
Feb-2005	2.52	0.21	4.18	0.35	0.98	3.40	8.22	22.85	48.12	1506.00
Mar-2005	4.03	0.34	1.02	0.09	1.37	0.06	-21.13	20.37	0.00	1504.63
Apr-2005	5.7	0.48	0.39	0.03	1.37	0.00	-37.17	6.15	0.00	1503.27
May-2005	7.75	0.65	0.04	0.00	1.76	0.00	-53.97	1.59	0.00	1501.51
Jun-2005	8.7	0.73	0	0.00	2.15	0.00	-60.90	0.40	0.00	1499.37
Jul-2005	9.3	0.78	0.55	0.05	2.34	0.00	-61.25	0.11	0.00	1497.03
Aug-2005	8.37	0.70	3.19	0.27	2.34	1.87	-38.13	0.05	0.00	1494.69
Sep-2005	6.3	0.53	0.08	0.01	1.95	0.00	-43.54	0.02	0.00	1492.74
Oct-2005	4.34	0.36	0.59	0.05	1.76	0.00	-26.25	0.01	0.00	1490.98
Nov-2005	2.4	0.20	0.04	0.00	1.37	0.00	-16.52	0.01	0.00	1489.61
Dec-2005	1.55	0.13	0.12	0.01	1.17	0.00	-10.01	0.01	0.00	1488.44
Jan-2006	1.55	0.13	0.51	0.04	1.17	0.00	-7.28	0.01	0.00	1487.27
Feb-2006	2.52	0.21	1.06	0.09	0.98	0.07	-10.29	0.01	0.00	1486.30
Mar-2006	4.03	0.34	2.64	0.22	1.37	1.20	-10.93	0.00	0.00	1484.93
Apr-2006	5.7	0.48	1.73	0.14	1.37	0.40	-28.19	0.00	0.00	1483.57
May-2006	7.75	0.65	0.08	0.01	1.76	0.00	-53.69	0.00	0.00	1481.81
Jun-2006	8.7	0.73	0.16	0.01	2.15	0.00	-59.78	0.00	0.00	1479.67
Jul-2006	9.3	0.78	0.35	0.03	2.34	0.00	-62.65	0.00	0.00	1477.32
Aug-2006	8.37	0.70	0.08	0.01	2.34	0.00	-58.03	0.00	0.00	1474.98
Sep-2006	6.3	0.53	0.04	0.00	1.95	0.00	-43.82	0.00	0.00	1473.03
Oct-2006	4.34	0.36	0.24	0.02	1.76	0.00	-28.70	0.00	0.00	1471.28
Nov-2006	2.4	0.20	0.08	0.01	1.37	0.00	-16.24	0.00	0.00	1469.91
Dec-2006	1.55	0.13	0.79	0.07	1.17	0.02	-5.34	0.00	0.00	1468.74
Jan-2007	1.55	0.13	0.35	0.03	1.17	0.00	-8.40	0.00	0.00	1467.57
Feb-2007	2.52	0.21	1.3	0.11	0.98	0.15	-8.69	0.00	0.00	1466.60
Mar-2007	4.03	0.34	0.39	0.03	1.37	0.00	-25.48	0.00	0.00	1465.23
Apr-2007	5.7	0.48	0.32	0.03	1.37	0.00	-37.66	0.00	0.00	1463.87
May-2007	7.75	0.65	0	0.00	1.76	0.00	-54.25	0.00	0.00	1462.11
Jun-2007	8.7	0.73	0	0.00	2.15	0.00	-60.90	0.00	0.00	1459.96
Jul-2007	9.3	0.78	0	0.00	2.34	0.00	-65.10	0.00	0.00	1457.62
Aug-2007	8.37	0.70	0	0.00	2.34	0.00	-58.59	0.00	0.00	1455.28
Sep-2007	6.3	0.53	0.16	0.01	1.95	0.00	-42.98	0.00	0.00	1453.33
Oct-2007	4.34	0.36	0.16	0.01	1.76	0.00	-29.26	0.00	0.00	1451.58
Nov-2007	2.4	0.20	1.65	0.14	1.37	0.34	-5.59	0.00	0.00	1450.21
Dec-2007	1.55	0.13	0.79	0.07	1.17	0.02	-5.34	0.00	0.00	1449.04
Jan-2008	1.55	0.13	4.32	0.36	1.17	3.65	15.74	12.61	20.17	1468.04
Feb-2008	2.52	0.21	2.09	0.17	0.98	0.67	-3.68	12.02	0.00	1467.06
Mar-2008	4.03	0.34	0.32	0.03	1.37	0.00	-25.97	4.09	0.00	1465.70

Apr-2008	5.7	0.48	0	0.00	1.37	0.00	-39.90	1.27	0.00	1464.33
May-2008	7.75	0.65	0.2	0.02	1.76	0.00	-52.85	0.35	0.00	1462.58
Jun-2008	8.7	0.73	0	0.00	2.15	0.00	-60.90	0.09	0.00	1460.43
Jul-2008	9.3	0.78	0	0.00	2.34	0.00	-65.10	0.02	0.00	1458.09
Aug-2008	8.37	0.70	0.24	0.02	2.34	0.00	-56.91	0.01	0.00	1455.75
Sep-2008	6.3	0.53	0.63	0.05	1.95	0.00	-39.69	0.00	0.00	1453.80
Oct-2008	4.34	0.36	0.04	0.00	1.76	0.00	-30.10	0.00	0.00	1452.04
Nov-2008	2.4	0.20	1.38	0.12	1.37	0.19	-7.33	0.00	0.00	1450.68
Dec-2008	1.55	0.13	5.39	0.45	1.17	5.70	21.18	14.97	40.74	1490.25
Jan-2009	1.55	0.13	0.08	0.01	1.17	0.00	-10.29	12.75	0.00	1489.08
Feb-2009	2.52	0.21	2.56	0.21	0.98	1.11	-0.83	12.34	0.76	1488.86
Mar-2009	4.03	0.34	0	0.00	1.37	0.00	-28.21	7.52	0.00	1487.50
Apr-2009	5.7	0.48	0.16	0.01	1.37	0.00	-38.78	1.63	0.00	1486.13
May-2009	7.75	0.65	0	0.00	1.76	0.00	-54.25	0.38	0.00	1484.38
Jun-2009	8.7	0.73	0	0.00	2.15	0.00	-60.90	0.10	0.00	1482.23
Jul-2009	9.3	0.78	0.32	0.03	2.34	0.00	-62.86	0.03	0.00	1479.89
Aug-2009	8.37	0.70	0	0.00	2.34	0.00	-58.59	0.01	0.00	1477.55
Sep-2009	6.3	0.53	0	0.00	1.95	0.00	-44.10	0.00	0.00	1475.60
Oct-2009	4.34	0.36	0.04	0.00	1.76	0.00	-30.10	0.00	0.00	1473.84
Nov-2009	2.4	0.20	0.43	0.04	1.37	0.00	-13.79	0.00	0.00	1472.48
Dec-2009	1.55	0.13	3.31	0.28	1.17	2.04	10.28	9.13	4.09	1475.39
Jan-2010	1.55	0.13	5.75	0.48	1.17	6.45	22.95	19.26	92.50	1506.00
Feb-2010	2.52	0.21	2.76	0.23	0.98	1.33	0.35	19.36	6.76	1506.00
Mar-2010	4.03	0.34	1.18	0.10	1.37	0.11	-20.06	14.57	0.00	1504.63
Apr-2010	5.7	0.48	1.46	0.12	1.37	0.23	-29.91	5.31	0.00	1503.27
May-2010	7.75	0.65	0	0.00	1.76	0.00	-54.25	1.25	0.00	1501.51
Jun-2010	8.7	0.73	0	0.00	2.15	0.00	-60.90	0.30	0.00	1499.37
Jul-2010	9.3	0.78	0.04	0.00	2.34	0.00	-64.82	0.07	0.00	1497.03
Aug-2010	8.37	0.70	0	0.00	2.34	0.00	-58.59	0.02	0.00	1494.69
Sep-2010	6.3	0.53	0	0.00	1.95	0.00	-44.10	0.01	0.00	1492.74
Oct-2010	4.34	0.36	4.1	0.34	1.76	3.27	-4.95	0.01	0.00	1490.98
Nov-2010	2.4	0.20	0.83	0.07	1.37	0.02	-11.01	0.01	0.00	1489.61
Dec-2010	1.55	0.13	4.1	0.34	1.17	3.27	14.58	12.07	15.95	1504.40
Jan-2011	1.55	0.13	0.47	0.04	1.17	0.00	-7.56	10.03	0.00	1503.23
Feb-2011	2.52	0.21	4.52	0.38	0.98	4.01	9.99	15.48	36.35	1506.00
Mar-2011	4.03	0.34	1.65	0.14	1.37	0.34	-17.00	11.98	0.00	1504.63
Apr-2011	5.7	0.48	0.24	0.02	1.37	0.00	-38.22	2.78	0.00	1503.27
May-2011	7.75	0.65	0.71	0.06	1.76	0.01	-49.29	0.76	0.00	1501.51
Jun-2011	8.7	0.73	0.16	0.01	2.15	0.00	-59.78	0.19	0.00	1499.37
Jul-2011	9.3	0.78	0.55	0.05	2.34	0.00	-61.25	0.05	0.00	1497.03
Aug-2011	8.37	0.70	0.34	0.03	2.34	0.00	-56.21	0.02	0.00	1494.69
Sep-2011	6.3	0.53	0	0.00	1.95	0.00	-44.10	0.01	0.00	1492.74
Oct-2011	4.34	0.36	0.5	0.04	1.76	0.00	-26.88	0.00	0.00	1490.98
Nov-2011	2.4	0.20	2.71	0.23	1.37	1.28	0.89	1.18	0.00	1489.61
Dec-2011	1.55	0.13	1.95	0.16	1.17	0.56	2.24	3.39	0.02	1488.47

Jan-2012	1.55	0.13	0.77	0.06	1.17	0.01	-5.47	2.60	0.00	1487.29
Feb-2012	2.52	0.21	1.26	0.11	0.98	0.14	-8.96	1.68	0.00	1486.32
Mar-2012	4.03	0.34	1.87	0.16	1.37	0.50	-15.62	0.94	0.00	1484.95
Apr-2012	5.7	0.48	1.77	0.15	1.37	0.42	-27.93	0.41	0.00	1483.59
May-2012	7.75	0.65	0	0.00	1.76	0.00	-54.25	0.10	0.00	1481.83
Jun-2012	8.7	0.73	0	0.00	2.15	0.00	-60.90	0.03	0.00	1479.69

	INPUT					OUTPUT				
Time	Monthly Avg. Reference ET (inches)	Monthly Avg. Reference ET (feet)	Mean Precip (inches)	Mean Precip (feet)	Water Demand (AF)	Runoff (in)	P-(PET+RO) (in)	Soil Moisture (in)	Recharge (AF)	Storage (AF)
Jul-1982	9.3	0.78	0.33	0.03	8.78	0.00	-62.81	22.85	0.00	1497.22
Aug-1982	8.37	0.70	0.56	0.05	8.78	0.00	-54.69	4.75	0.00	1488.44
Sep-1982	6.3	0.53	0.37	0.03	8.39	0.00	-41.51	1.81	0.00	1480.05
Oct-1982	4.34	0.36	0.13	0.01	8.20	0.00	-29.48	0.94	0.00	1471.85
Nov-1982	2.4	0.20	4.38	0.36	7.81	3.75	10.10	9.99	5.75	1469.80
Dec-1982	1.55	0.13	3.41	0.28	7.61	2.18	10.86	16.00	36.14	1498.33
Jan-1983	1.55	0.13	2.21	0.18	7.61	0.78	3.85	17.87	14.61	1505.32
Feb-1983	2.52	0.21	4.77	0.40	7.42	4.48	11.30	20.91	64.63	1506.00
Mar-1983	4.03	0.34	9.83	0.82	7.81	16.46	24.12	22.85	149.53	1506.00
Apr-1983	5.7	0.48	2.21	0.18	8.82	0.78	-25.22	22.85	0.00	1497.18
May-1983	7.75	0.65	0.19	0.02	11.72	0.00	-52.91	4.96	0.00	1485.47
Jun-1983	8.7	0.73	0.00	0.00	5.93	0.00	-60.90	1.22	0.00	1479.54
Jul-1983	9.3	0.78	0.01	0.00	2.38	0.00	-65.02	0.30	0.00	1477.16
Aug-1983	8.37	0.70	4.02	0.33	2.33	3.13	-33.60	0.15	0.00	1474.83
Sep-1983	6.3	0.53	0.67	0.06	2.33	0.01	-39.41	0.07	0.00	1472.50
Oct-1983	4.34	0.36	1.15	0.10	3.04	0.10	-22.42	0.04	0.00	1469.46
Nov-1983	2.4	0.20	2.43	0.20	2.40	0.98	-0.80	0.12	0.00	1467.06
Dec-1983	1.55	0.13	0.99	0.08	2.82	0.05	-4.00	0.10	0.00	1464.24
Jan-1984	1.55	0.13	0.12	0.01	2.63	0.00	-10.03	0.07	0.00	1461.61
Feb-1984	2.52	0.21	0.00	0.00	2.40	0.00	-17.64	0.04	0.00	1459.21
Mar-1984	4.03	0.34	0.04	0.00	2.33	0.00	-27.94	0.02	0.00	1456.88
Apr-1984	5.7	0.48	0.24	0.02	1.37	0.00	-38.23	0.01	0.00	1455.51
May-1984	7.75	0.65	0.00	0.00	1.37	0.00	-54.25	0.00	0.00	1454.15
Jun-1984	8.7	0.73	0.55	0.05	2.15	0.00	-57.08	0.00	0.00	1452.00
Jul-1984	9.3	0.78	1.49	0.12	2.34	0.25	-54.89	0.00	0.00	1449.66
Aug-1984	8.37	0.70	2.27	0.19	2.34	0.84	-43.51	0.00	0.00	1447.32
Sep-1984	6.3	0.53	0.66	0.06	1.95	0.00	-39.46	0.00	0.00	1445.37
Oct-1984	4.34	0.36	0.18	0.01	1.76	0.00	-29.12	0.00	0.00	1443.62
Nov-1984	2.4	0.20	1.42	0.12	1.37	0.21	-7.10	0.00	0.00	1442.25
Dec-1984	1.55	0.13	4.22	0.35	1.17	3.46	15.20	12.37	18.10	1459.18
Jan-1985	1.55	0.13	1.58	0.13	1.17	0.30	-0.12	12.41	0.49	1458.50
Feb-1985	2.52	0.21	1.45	0.12	0.98	0.23	-7.71	10.28	0.00	1457.52
Mar-1985	4.03	0.34	0.27	0.02	1.37	0.00	-26.35	3.56	0.00	1456.16
Apr-1985	5.7	0.48	0.04	0.00	1.37	0.00	-39.63	1.12	0.00	1454.79
May-1985	7.75	0.65	0.09	0.01	1.76	0.00	-53.62	0.30	0.00	1453.04
Jun-1985	8.7	0.73	1.72	0.14	2.15	0.39	-49.25	0.10	0.00	1450.89
Jul-1985	9.3	0.78	0.00	0.00	2.34	0.00	-65.10	0.03	0.00	1448.55
Aug-1985	8.37	0.70	0.33	0.03	2.34	0.00	-56.27	0.01	0.00	1446.21
Sep-1985	6.3	0.53	0.68	0.06	1.95	0.01	-39.33	0.00	0.00	1444.26

Oct-1985	4.34	0.36	4.49	0.37	1.76	3.96	-2.89	0.05	0.00	1442.50
Nov-1985	2.4	0.20	1.75	0.15	1.37	0.41	-4.98	0.04	0.00	1441.14
Dec-1985	1.55	0.13	0.00	0.00	1.17	0.00	-10.85	0.02	0.00	1439.97
Jan-1986	1.55	0.13	0.74	0.06	1.17	0.01	-5.65	0.02	0.00	1438.80
Feb-1986	2.52	0.21	3.50	0.29	0.98	2.31	4.54	4.50	0.04	1437.86
Mar-1986	4.03	0.34	3.44	0.29	1.37	2.22	-6.37	3.48	0.00	1436.49
Apr-1986	5.7	0.48	0.28	0.02	1.37	0.00	-37.96	0.80	0.00	1435.13
May-1986	7.75	0.65	0.01	0.00	1.76	0.00	-54.17	0.18	0.00	1433.37
Jun-1986	8.7	0.73	0.00	0.00	2.15	0.00	-60.90	0.04	0.00	1431.23
Jul-1986	9.3	0.78	0.35	0.03	2.34	0.00	-62.67	0.01	0.00	1428.89
Aug-1986	8.37	0.70	0.06	0.00	2.34	0.00	-58.18	0.00	0.00	1426.54
Sep-1986	6.3	0.53	1.31	0.11	1.95	0.16	-35.11	0.00	0.00	1424.59
Oct-1986	4.34	0.36	2.10	0.17	1.76	0.68	-16.37	0.00	0.00	1422.84
Nov-1986	2.4	0.20	0.57	0.05	1.37	0.00	-12.84	0.00	0.00	1421.47
Dec-1986	1.55	0.13	0.71	0.06	1.17	0.01	-5.86	0.00	0.00	1420.30
Jan-1987	1.55	0.13	1.64	0.14	1.17	0.34	0.31	0.41	0.00	1419.13
Feb-1987	2.52	0.21	2.53	0.21	0.98	1.08	-1.01	0.44	0.00	1418.16
Mar-1987	4.03	0.34	2.55	0.21	1.37	1.11	-11.44	0.27	0.00	1416.79
Apr-1987	5.7	0.48	0.20	0.02	1.37	0.00	-38.54	0.07	0.00	1415.43
May-1987	7.75	0.65	0.08	0.01	1.76	0.00	-53.68	0.02	0.00	1413.67
Jun-1987	8.7	0.73	0.01	0.00	2.15	0.00	-60.82	0.00	0.00	1411.52
Jul-1987	9.3	0.78	0.00	0.00	2.34	0.00	-65.10	0.00	0.00	1409.18
Aug-1987	8.37	0.70	0.64	0.05	2.34	0.00	-54.09	0.00	0.00	1406.84
Sep-1987	6.3	0.53	0.48	0.04	1.95	0.00	-40.77	0.00	0.00	1404.89
Oct-1987	4.34	0.36	3.10	0.26	1.76	1.75	-10.43	0.00	0.00	1403.14
Nov-1987	2.4	0.20	2.46	0.20	1.37	1.01	-0.61	0.17	0.00	1401.77
Dec-1987	1.55	0.13	1.81	0.15	1.17	0.45	1.34	1.51	0.00	1400.60
Jan-1988	1.55	0.13	3.46	0.29	1.17	2.25	11.12	10.90	10.91	1410.34
Feb-1988	2.52	0.21	1.93	0.16	0.98	0.54	-4.69	12.62	0.00	1409.36
Mar-1988	4.03	0.34	0.71	0.06	1.37	0.01	-23.22	4.95	0.00	1408.00
Apr-1988	5.7	0.48	2.46	0.21	1.37	1.01	-23.69	2.36	0.00	1406.63
May-1988	7.75	0.65	0.35	0.03	1.76	0.00	-51.77	0.57	0.00	1404.88
Jun-1988	8.7	0.73	0.00	0.00	2.15	0.00	-60.90	0.13	0.00	1402.73
Jul-1988	9.3	0.78	0.02	0.00	2.34	0.00	-64.94	0.03	0.00	1400.39
Aug-1988	8.37	0.70	1.63	0.14	2.34	0.33	-47.48	0.01	0.00	1398.05
Sep-1988	6.3	0.53	0.00	0.00	1.95	0.00	-44.10	0.00	0.00	1396.10
Oct-1988	4.34	0.36	0.00	0.00	1.76	0.00	-30.38	0.00	0.00	1394.34
Nov-1988	2.4	0.20	1.07	0.09	1.37	0.08	-9.37	0.00	0.00	1392.98
Dec-1988	1.55	0.13	2.10	0.17	1.17	0.68	3.16	3.02	0.09	1391.89
Jan-1989	1.55	0.13	1.05	0.09	1.17	0.07	-3.60	2.54	0.00	1390.72
Feb-1989	2.52	0.21	1.17	0.10	0.98	0.11	-9.53	1.58	0.00	1389.75
Mar-1989	4.03	0.34	1.63	0.14	1.37	0.33	-17.10	0.84	0.00	1388.38
Apr-1989	5.7	0.48	0.21	0.02	1.37	0.00	-38.45	0.28	0.00	1387.02
May-1989	7.75	0.65	0.13	0.01	1.76	0.00	-53.35	0.08	0.00	1385.26
Jun-1989	8.7	0.73	0.00	0.00	2.15	0.00	-60.90	0.02	0.00	1383.12

Jul-1989	9.3	0.78	0.00	0.00	2.34	0.00	-65.10	0.01	0.00	1380.78
Aug-1989	8.37	0.70	0.00	0.00	2.34	0.00	-58.59	0.00	0.00	1378.44
Sep-1989	6.3	0.53	0.17	0.01	1.95	0.00	-42.93	0.00	0.00	1376.48
Oct-1989	4.34	0.36	0.35	0.03	1.76	0.00	-27.90	0.00	0.00	1374.73
Nov-1989	2.4	0.20	0.03	0.00	1.37	0.00	-16.58	0.00	0.00	1373.36
Dec-1989	1.55	0.13	0.29	0.02	1.17	0.00	-8.83	0.00	0.00	1372.19
Jan-1990	1.55	0.13	3.03	0.25	1.17	1.67	8.72	7.98	0.47	1371.50
Feb-1990	2.52	0.21	1.76	0.15	0.98	0.42	-5.74	6.03	0.00	1370.52
Mar-1990	4.03	0.34	0.69	0.06	1.37	0.01	-23.38	2.30	0.00	1369.16
Apr-1990	5.7	0.48	0.98	0.08	1.37	0.05	-33.10	0.86	0.00	1367.79
May-1990	7.75	0.65	0.23	0.02	1.76	0.00	-52.67	0.23	0.00	1366.03
Jun-1990	8.7	0.73	0.22	0.02	2.15	0.00	-59.37	0.06	0.00	1363.89
Jul-1990	9.3	0.78	0.11	0.01	2.34	0.00	-64.34	0.02	0.00	1361.55
Aug-1990	8.37	0.70	0.18	0.01	2.34	0.00	-57.33	0.00	0.00	1359.21
Sep-1990	6.3	0.53	0.62	0.05	1.95	0.00	-39.79	0.00	0.00	1357.26
Oct-1990	4.34	0.36	0.04	0.00	1.76	0.00	-30.11	0.00	0.00	1355.50
Nov-1990	2.4	0.20	0.55	0.05	1.37	0.00	-12.92	0.00	0.00	1354.14
Dec-1990	1.55	0.13	1.29	0.11	1.17	0.15	-1.99	0.00	0.00	1352.97
Jan-1991	1.55	0.13	1.34	0.11	1.17	0.17	-1.66	0.00	0.00	1351.79
Feb-1991	2.52	0.21	2.21	0.18	0.98	0.78	-2.94	0.00	0.00	1350.82
Mar-1991	4.03	0.34	12.06	1.01	1.37	22.69	33.54	18.87	105.73	1455.19
Apr-1991	5.7	0.48	0.05	0.00	1.37	0.00	-39.55	13.66	0.00	1453.82
May-1991	7.75	0.65	0.00	0.00	1.76	0.00	-54.25	2.01	0.00	1452.07
Jun-1991	8.7	0.73	0.00	0.00	2.15	0.00	-60.90	0.42	0.00	1449.92
Jul-1991	9.3	0.78	0.61	0.05	2.34	0.00	-60.82	0.10	0.00	1447.58
Aug-1991	8.37	0.70	0.00	0.00	2.34	0.00	-58.59	0.03	0.00	1445.24
Sep-1991	6.3	0.53	0.35	0.03	1.95	0.00	-41.64	0.01	0.00	1443.29
Oct-1991	4.34	0.36	0.58	0.05	1.76	0.00	-26.34	0.01	0.00	1441.53
Nov-1991	2.4	0.20	0.30	0.02	1.37	0.00	-14.73	0.01	0.00	1440.17
Dec-1991	1.55	0.13	2.80	0.23	1.17	1.38	7.37	6.78	0.38	1439.38
Jan-1992	1.55	0.13	2.68	0.22	1.17	1.25	6.69	11.87	13.87	1452.08
Feb-1992	2.52	0.21	5.00	0.42	0.98	4.92	12.46	19.04	50.36	1501.46
Mar-1992	4.03	0.34	4.89	0.41	1.37	4.70	1.30	19.12	18.93	1506.00
Apr-1992	5.7	0.48	0.67	0.06	1.37	0.01	-35.18	15.73	0.00	1504.63
May-1992	7.75	0.65	0.23	0.02	1.76	0.00	-52.67	2.94	0.00	1502.88
Jun-1992	8.7	0.73	0.00	0.00	2.15	0.00	-60.90	0.59	0.00	1500.73
Jul-1992	9.3	0.78	0.74	0.06	2.34	0.01	-59.90	0.14	0.00	1498.39
Aug-1992	8.37	0.70	2.03	0.17	2.34	0.62	-45.01	0.05	0.00	1496.05
Sep-1992	6.3	0.53	0.00	0.00	1.95	0.00	-44.10	0.02	0.00	1494.10
Oct-1992	4.34	0.36	0.24	0.02	1.76	0.00	-28.71	0.01	0.00	1492.35
Nov-1992	2.4	0.20	0.06	0.00	1.37	0.00	-16.39	0.01	0.00	1490.98
Dec-1992	1.55	0.13	4.00	0.33	1.17	3.09	14.04	11.74	14.27	1504.08
Jan-1993	1.55	0.13	18.44	1.54	1.17	41.94	76.29	22.85	419.91	1506.00
Feb-1993	2.52	0.21	6.45	0.54	0.98	8.00	19.52	22.85	130.48	1506.00
Mar-1993	4.03	0.34	1.51	0.13	1.37	0.26	-17.88	22.85	0.00	1504.63

Apr-1993	5.7	0.48	0.00	0.00	1.37	0.00	-39.90	6.87	0.00	1503.27
May-1993	7.75	0.65	0.12	0.01	1.76	0.00	-53.43	1.93	0.00	1501.51
Jun-1993	8.7	0.73	0.16	0.01	2.15	0.00	-59.78	0.52	0.00	1499.37
Jul-1993	9.3	0.78	0.00	0.00	2.34	0.00	-65.10	0.14	0.00	1497.03
Aug-1993	8.37	0.70	0.00	0.00	2.34	0.00	-58.59	0.04	0.00	1494.69
Sep-1993	6.3	0.53	0.00	0.00	1.95	0.00	-44.10	0.02	0.00	1492.74
Oct-1993	4.34	0.36	0.30	0.02	1.76	0.00	-28.31	0.01	0.00	1490.98
Nov-1993	2.4	0.20	1.48	0.12	1.37	0.24	-6.69	0.01	0.00	1489.61
Dec-1993	1.55	0.13	1.15	0.10	1.17	0.10	-2.89	0.01	0.00	1488.44
Jan-1994	1.55	0.13	1.68	0.14	1.17	0.37	0.58	0.64	0.00	1487.27
Feb-1994	2.52	0.21	4.11	0.34	0.98	3.28	7.83	7.92	2.19	1488.49
Mar-1994	4.03	0.34	3.11	0.26	1.37	1.77	-8.19	6.25	0.00	1487.13
Apr-1994	5.7	0.48	1.34	0.11	1.37	0.17	-30.71	1.76	0.00	1485.76
May-1994	7.75	0.65	0.00	0.00	1.76	0.00	-54.25	0.39	0.00	1484.01
Jun-1994	8.7	0.73	0.00	0.00	2.15	0.00	-60.90	0.09	0.00	1481.86
Jul-1994	9.3	0.78	0.00	0.00	2.34	0.00	-65.10	0.02	0.00	1479.52
Aug-1994	8.37	0.70	1.21	0.10	2.34	0.12	-50.27	0.01	0.00	1477.18
Sep-1994	6.3	0.53	0.00	0.00	1.95	0.00	-44.10	0.00	0.00	1475.23
Oct-1994	4.34	0.36	0.19	0.02	1.76	0.00	-29.04	0.00	0.00	1473.47
Nov-1994	2.4	0.20	0.68	0.06	1.37	0.01	-12.06	0.00	0.00	1472.11
Dec-1994	1.55	0.13	0.96	0.08	1.17	0.05	-4.16	0.00	0.00	1470.94
Jan-1995	1.55	0.13	10.03	0.84	1.17	17.00	42.34	21.07	144.27	1506.00
Feb-1995	2.52	0.21	3.25	0.27	0.98	1.95	3.15	21.49	20.96	1506.00
Mar-1995	4.03	0.34	6.56	0.55	1.37	8.25	9.48	22.67	61.25	1506.00
Apr-1995	5.7	0.48	1.25	0.10	1.37	0.13	-31.30	19.39	0.00	1504.63
May-1995	7.75	0.65	1.09	0.09	1.76	0.08	-46.69	4.37	0.00	1502.88
Jun-1995	8.7	0.73	0.48	0.04	2.15	0.00	-57.57	1.04	0.00	1500.73
Jul-1995	9.3	0.78	0.06	0.00	2.34	0.00	-64.69	0.24	0.00	1498.39
Aug-1995	8.37	0.70	0.64	0.05	2.34	0.00	-54.14	0.07	0.00	1496.05
Sep-1995	6.3	0.53	0.28	0.02	1.95	0.00	-42.13	0.03	0.00	1494.10
Oct-1995	4.34	0.36	0.00	0.00	1.76	0.00	-30.38	0.02	0.00	1492.35
Nov-1995	2.4	0.20	0.08	0.01	1.37	0.00	-16.25	0.01	0.00	1490.98
Dec-1995	1.55	0.13	0.57	0.05	1.17	0.00	-6.89	0.01	0.00	1489.81
Jan-1996	1.55	0.13	1.52	0.13	1.17	0.27	-0.44	0.01	0.00	1488.64
Feb-1996	2.52	0.21	3.17	0.26	0.98	1.85	2.73	2.78	0.00	1487.66
Mar-1996	4.03	0.34	2.73	0.23	1.37	1.30	-10.40	1.75	0.00	1486.30
Apr-1996	5.7	0.48	0.53	0.04	1.37	0.00	-36.21	0.47	0.00	1484.93
May-1996	7.75	0.65	0.07	0.01	1.76	0.00	-53.76	0.11	0.00	1483.18
Jun-1996	8.7	0.73	0.00	0.00	2.15	0.00	-60.90	0.03	0.00	1481.03
Jul-1996	9.3	0.78	0.00	0.00	2.34	0.00	-65.10	0.01	0.00	1478.69
Aug-1996	8.37	0.70	0.07	0.01	2.34	0.00	-58.10	0.00	0.00	1476.35
Sep-1996	6.3	0.53	0.03	0.00	1.95	0.00	-43.88	0.00	0.00	1474.40
Oct-1996	4.34	0.36	1.54	0.13	1.76	0.28	-19.87	0.00	0.00	1472.64
Nov-1996	2.4	0.20	0.91	0.08	1.37	0.04	-10.45	0.00	0.00	1471.28
Dec-1996	1.55	0.13	1.97	0.16	1.17	0.57	2.34	2.29	0.03	1470.14

Jan-1997	1.55	0.13	4.29	0.36	1.17	3.60	15.61	13.68	28.65	1497.61
Feb-1997	2.52	0.21	1.51	0.13	0.98	0.26	-7.31	12.30	0.00	1496.64
Mar-1997	4.03	0.34	0.02	0.00	1.37	0.00	-28.07	3.96	0.00	1495.27
Apr-1997	5.7	0.48	0.22	0.02	1.37	0.00	-38.37	1.32	0.00	1493.90
May-1997	7.75	0.65	0.00	0.00	1.76	0.00	-54.25	0.35	0.00	1492.15
Jun-1997	8.7	0.73	0.07	0.01	2.15	0.00	-60.41	0.09	0.00	1490.00
Jul-1997	9.3	0.78	1.91	0.16	2.34	0.53	-52.23	0.03	0.00	1487.66
Aug-1997	8.37	0.70	0.16	0.01	2.34	0.00	-57.47	0.01	0.00	1485.32
Sep-1997	6.3	0.53	1.74	0.15	1.95	0.41	-32.30	0.01	0.00	1483.37
Oct-1997	4.34	0.36	4.17	0.35	1.76	3.38	-4.58	0.00	0.00	1481.62
Nov-1997	2.4	0.20	0.00	0.00	1.37	0.00	-16.80	0.00	0.00	1480.25
Dec-1997	1.55	0.13	0.00	0.00	1.17	0.00	-10.85	0.00	0.00	1479.08
Jan-1998	1.55	0.13	1.59	0.13	1.17	0.31	-0.02	0.17	0.00	1477.91
Feb-1998	2.52	0.21	10.27	0.86	0.98	17.67	36.60	19.92	118.36	1506.00
Mar-1998	4.03	0.34	4.36	0.36	1.37	3.71	-1.43	19.49	5.85	1506.00
Apr-1998	5.7	0.48	2.17	0.18	1.37	0.74	-25.44	13.88	0.00	1504.63
May-1998	7.75	0.65	1.16	0.10	1.76	0.10	-46.24	3.12	0.00	1502.88
Jun-1998	8.7	0.73	0.02	0.00	2.15	0.00	-60.74	0.67	0.00	1500.73
Jul-1998	9.3	0.78	0.10	0.01	2.34	0.00	-64.39	0.15	0.00	1498.39
Aug-1998	8.37	0.70	0.20	0.02	2.34	0.00	-57.20	0.05	0.00	1496.05
Sep-1998	6.3	0.53	0.20	0.02	1.95	0.00	-42.71	0.02	0.00	1494.10
Oct-1998	4.34	0.36	0.04	0.00	1.76	0.00	-30.13	0.01	0.00	1492.35
Nov-1998	2.4	0.20	1.16	0.10	1.37	0.10	-8.79	0.01	0.00	1490.98
Dec-1998	1.55	0.13	1.41	0.12	1.17	0.20	-1.20	0.01	0.00	1489.81
Jan-1999	1.55	0.13	1.65	0.14	1.17	0.34	0.33	0.44	0.00	1488.64
Feb-1999	2.52	0.21	0.82	0.07	0.98	0.02	-11.90	0.26	0.00	1487.66
Mar-1999	4.03	0.34	0.62	0.05	1.37	0.00	-23.87	0.11	0.00	1486.30
Apr-1999	5.7	0.48	3.28	0.27	1.37	1.99	-18.93	0.07	0.00	1484.93
May-1999	7.75	0.65	0.00	0.00	1.76	0.00	-54.25	0.02	0.00	1483.18
Jun-1999	8.7	0.73	0.46	0.04	2.15	0.00	-57.71	0.00	0.00	1481.03
Jul-1999	9.3	0.78	0.36	0.03	2.34	0.00	-62.59	0.00	0.00	1478.69
Aug-1999	8.37	0.70	0.00	0.00	2.34	0.00	-58.59	0.00	0.00	1476.35
Sep-1999	6.3	0.53	0.14	0.01	1.95	0.00	-43.14	0.00	0.00	1474.40
Oct-1999	4.34	0.36	0.00	0.00	1.76	0.00	-30.38	0.00	0.00	1472.64
Nov-1999	2.4	0.20	0.00	0.00	1.37	0.00	-16.80	0.00	0.00	1471.28
Dec-1999	1.55	0.13	0.21	0.02	1.17	0.00	-9.40	0.00	0.00	1470.11
Jan-2000	1.55	0.13	0.74	0.06	1.17	0.01	-5.67	0.00	0.00	1468.94
Feb-2000	2.52	0.21	4.17	0.35	0.98	3.38	8.14	7.64	0.98	1468.94
Mar-2000	4.03	0.34	1.46	0.12	1.37	0.23	-18.23	4.60	0.00	1467.58
Apr-2000	5.7	0.48	0.46	0.04	1.37	0.00	-36.71	1.02	0.00	1466.21
May-2000	7.75	0.65	0.00	0.00	1.76	0.00	-54.25	0.25	0.00	1464.46
Jun-2000	8.7	0.73	0.21	0.02	2.15	0.00	-59.45	0.06	0.00	1462.31
Jul-2000	9.3	0.78	0.00	0.00	2.34	0.00	-65.10	0.02	0.00	1459.97
Aug-2000	8.37	0.70	0.13	0.01	2.34	0.00	-57.69	0.00	0.00	1457.63
Sep-2000	6.3	0.53	0.30	0.02	1.95	0.00	-42.03	0.00	0.00	1455.68

Oct-2000	4.34	0.36	0.64	0.05	1.76	0.00	-25.91	0.00	0.00	1453.92
Nov-2000	2.4	0.20	0.39	0.03	1.37	0.00	-14.10	0.00	0.00	1452.56
Dec-2000	1.55	0.13	0.04	0.00	1.17	0.00	-10.58	0.00	0.00	1451.39
Jan-2001	1.55	0.13	2.90	0.24	1.17	1.50	7.94	7.28	0.42	1450.64
Feb-2001	2.52	0.21	4.08	0.34	0.98	3.24	7.71	12.75	21.66	1471.32
Mar-2001	4.03	0.34	1.75	0.15	1.37	0.41	-16.39	18.99	0.00	1469.96
Apr-2001	5.7	0.48	1.44	0.12	1.37	0.22	-30.02	7.24	0.00	1468.59
May-2001	7.75	0.65	0.03	0.00	1.76	0.00	-54.03	2.00	0.00	1466.84
Jun-2001	8.7	0.73	0.00	0.00	2.15	0.00	-60.90	0.55	0.00	1464.69
Jul-2001	9.3	0.78	0.12	0.01	2.34	0.00	-64.25	0.15	0.00	1462.35
Aug-2001	8.37	0.70	0.00	0.00	2.34	0.00	-58.59	0.05	0.00	1460.01
Sep-2001	6.3	0.53	0.24	0.02	1.95	0.00	-42.43	0.02	0.00	1458.06
Oct-2001	4.34	0.36	0.00	0.00	1.76	0.00	-30.38	0.01	0.00	1456.30
Nov-2001	2.4	0.20	1.10	0.09	1.37	0.08	-9.18	0.01	0.00	1454.94
Dec-2001	1.55	0.13	1.01	0.08	1.17	0.06	-3.84	0.01	0.00	1453.77
Jan-2002	1.55	0.13	0.40	0.03	1.17	0.00	-8.07	0.01	0.00	1452.60
Feb-2002	2.52	0.21	0.12	0.01	0.98	0.00	-16.79	0.01	0.00	1451.62
Mar-2002	4.03	0.34	1.11	0.09	1.37	0.09	-20.52	0.00	0.00	1450.26
Apr-2002	5.7	0.48	0.39	0.03	1.37	0.00	-37.20	0.00	0.00	1448.89
May-2002	7.75	0.65	0.00	0.00	1.76	0.00	-54.25	0.00	0.00	1447.13
Jun-2002	8.7	0.73	0.00	0.00	2.15	0.00	-60.90	0.00	0.00	1444.99
Jul-2002	9.3	0.78	0.19	0.02	2.34	0.00	-63.79	0.00	0.00	1442.65
Aug-2002	8.37	0.70	0.00	0.00	2.34	0.00	-58.59	0.00	0.00	1440.31
Sep-2002	6.3	0.53	1.15	0.10	1.95	0.10	-36.12	0.00	0.00	1438.36
Oct-2002	4.34	0.36	0.01	0.00	1.76	0.00	-30.30	0.00	0.00	1436.60
Nov-2002	2.4	0.20	1.03	0.09	1.37	0.06	-9.68	0.00	0.00	1435.24
Dec-2002	1.55	0.13	1.84	0.15	1.17	0.47	1.56	1.56	0.00	1434.07
Jan-2003	1.55	0.13	0.18	0.01	1.17	0.00	-9.59	0.95	0.00	1432.89
Feb-2003	2.52	0.21	4.05	0.34	0.98	3.18	7.52	8.02	1.12	1433.04
Mar-2003	4.03	0.34	2.17	0.18	1.37	0.74	-13.75	5.42	0.00	1431.68
Apr-2003	5.7	0.48	1.54	0.13	1.37	0.28	-29.37	1.60	0.00	1430.31
May-2003	7.75	0.65	0.90	0.08	1.76	0.04	-47.98	0.42	0.00	1428.56
Jun-2003	8.7	0.73	0.00	0.00	2.15	0.00	-60.90	0.10	0.00	1426.41
Jul-2003	9.3	0.78	1.91	0.16	2.34	0.53	-52.25	0.03	0.00	1424.07
Aug-2003	8.37	0.70	1.47	0.12	2.34	0.24	-48.51	0.01	0.00	1421.73
Sep-2003	6.3	0.53	0.37	0.03	1.95	0.00	-41.48	0.01	0.00	1419.78
Oct-2003	4.34	0.36	0.00	0.00	1.76	0.00	-30.38	0.00	0.00	1418.02
Nov-2003	2.4	0.20	0.55	0.05	1.37	0.00	-12.95	0.00	0.00	1416.66
Dec-2003	1.55	0.13	1.25	0.10	1.17	0.13	-2.22	0.00	0.00	1415.49
Jan-2004	1.55	0.13	0.67	0.06	1.17	0.01	-6.13	0.00	0.00	1414.32
Feb-2004	2.52	0.21	4.41	0.37	0.98	3.81	9.43	8.57	4.31	1417.65
Mar-2004	4.03	0.34	0.66	0.05	1.37	0.00	-23.63	4.46	0.00	1416.28
Apr-2004	5.7	0.48	1.32	0.11	1.37	0.16	-30.84	1.22	0.00	1414.91
May-2004	7.75	0.65	0.00	0.00	1.76	0.00	-54.25	0.29	0.00	1413.16
Jun-2004	8.7	0.73	0.00	0.00	2.15	0.00	-60.90	0.07	0.00	1411.01

Jul-2004	9.3	0.78	0.14	0.01	2.34	0.00	-64.12	0.02	0.00	1408.67
Aug-2004	8.37	0.70	0.01	0.00	2.34	0.00	-58.51	0.01	0.00	1406.33
Sep-2004	6.3	0.53	0.00	0.00	1.95	0.00	-44.10	0.00	0.00	1404.38
Oct-2004	4.34	0.36	8.51	0.71	1.76	12.98	16.18	12.79	28.66	1431.28
Nov-2004	2.4	0.20	1.07	0.09	1.37	0.08	-9.37	10.35	0.00	1429.92
Dec-2004	1.55	0.13	4.70	0.39	1.17	4.33	17.69	18.27	70.85	1499.60
Jan-2005	1.55	0.13	5.12	0.43	1.17	5.16	19.84	22.22	106.86	1506.00
Feb-2005	2.52	0.21	4.85	0.40	0.98	4.62	11.67	22.85	74.63	1506.00
Mar-2005	4.03	0.34	1.58	0.13	1.37	0.30	-17.43	22.85	0.00	1504.63
Apr-2005	5.7	0.48	0.58	0.05	1.37	0.00	-35.83	7.63	0.00	1503.27
May-2005	7.75	0.65	0.04	0.00	1.76	0.00	-53.98	2.09	0.00	1501.51
Jun-2005	8.7	0.73	0.00	0.00	2.15	0.00	-60.90	0.55	0.00	1499.37
Jul-2005	9.3	0.78	0.46	0.04	2.34	0.00	-61.85	0.15	0.00	1497.03
Aug-2005	8.37	0.70	2.51	0.21	2.34	1.06	-42.10	0.07	0.00	1494.69
Sep-2005	6.3	0.53	0.01	0.00	1.95	0.00	-44.02	0.03	0.00	1492.74
Oct-2005	4.34	0.36	0.61	0.05	1.76	0.00	-26.10	0.02	0.00	1490.98
Nov-2005	2.4	0.20	0.11	0.01	1.37	0.00	-16.04	0.01	0.00	1489.61
Dec-2005	1.55	0.13	0.00	0.00	1.17	0.00	-10.85	0.01	0.00	1488.44
Jan-2006	1.55	0.13	0.98	0.08	1.17	0.05	-4.08	0.01	0.00	1487.27
Feb-2006	2.52	0.21	1.29	0.11	0.98	0.15	-8.78	0.01	0.00	1486.30
Mar-2006	4.03	0.34	3.34	0.28	1.37	2.08	-6.92	0.01	0.00	1484.93
Apr-2006	5.7	0.48	2.23	0.19	1.37	0.80	-25.08	0.00	0.00	1483.57
May-2006	7.75	0.65	0.22	0.02	1.76	0.00	-52.72	0.00	0.00	1481.81
Jun-2006	8.7	0.73	0.16	0.01	2.15	0.00	-59.81	0.00	0.00	1479.67
Jul-2006	9.3	0.78	0.52	0.04	2.34	0.00	-61.47	0.00	0.00	1477.32
Aug-2006	8.37	0.70	0.03	0.00	2.34	0.00	-58.37	0.00	0.00	1474.98
Sep-2006	6.3	0.53	0.07	0.01	1.95	0.00	-43.61	0.00	0.00	1473.03
Oct-2006	4.34	0.36	0.36	0.03	1.76	0.00	-27.87	0.00	0.00	1471.28
Nov-2006	2.4	0.20	0.17	0.01	1.37	0.00	-15.63	0.00	0.00	1469.91
Dec-2006	1.55	0.13	1.18	0.10	1.17	0.11	-2.69	0.00	0.00	1468.74
Jan-2007	1.55	0.13	0.74	0.06	1.17	0.01	-5.67	0.00	0.00	1467.57
Feb-2007	2.52	0.21	3.05	0.25	0.98	1.69	2.05	2.16	0.00	1466.60
Mar-2007	4.03	0.34	0.22	0.02	1.37	0.00	-26.68	0.68	0.00	1465.23
Apr-2007	5.7	0.48	0.76	0.06	1.37	0.01	-34.59	0.23	0.00	1463.87
May-2007	7.75	0.65	0.04	0.00	1.76	0.00	-53.98	0.06	0.00	1462.11
Jun-2007	8.7	0.73	0.00	0.00	2.15	0.00	-60.90	0.01	0.00	1459.96
Jul-2007	9.3	0.78	0.18	0.01	2.34	0.00	-63.84	0.00	0.00	1457.62
Aug-2007	8.37	0.70	0.13	0.01	2.34	0.00	-57.69	0.00	0.00	1455.28
Sep-2007	6.3	0.53	0.01	0.00	1.95	0.00	-44.02	0.00	0.00	1453.33
Oct-2007	4.34	0.36	0.17	0.01	1.76	0.00	-29.21	0.00	0.00	1451.58
Nov-2007	2.4	0.20	0.32	0.03	1.37	0.00	-14.56	0.00	0.00	1450.21
Dec-2007	1.55	0.13	2.66	0.22	1.17	1.22	6.52	6.02	0.32	1449.36
Jan-2008	1.55	0.13	7.22	0.60	1.17	9.80	29.91	20.09	113.32	1506.00
Feb-2008	2.52	0.21	2.85	0.24	0.98	1.44	0.90	20.34	9.39	1506.00
Mar-2008	4.03	0.34	0.51	0.04	1.37	0.00	-24.66	21.39	0.00	1504.63

Apr-2008	5.7	0.48	0.00	0.00	1.37	0.00	-39.90	6.84	0.00	1503.27
May-2008	7.75	0.65	0.26	0.02	1.76	0.00	-52.45	1.97	0.00	1501.51
Jun-2008	8.7	0.73	0.00	0.00	2.15	0.00	-60.90	0.52	0.00	1499.37
Jul-2008	9.3	0.78	0.00	0.00	2.34	0.00	-65.10	0.14	0.00	1497.03
Aug-2008	8.37	0.70	1.34	0.11	2.34	0.17	-49.40	0.05	0.00	1494.69
Sep-2008	6.3	0.53	0.00	0.00	1.95	0.00	-44.10	0.02	0.00	1492.74
Oct-2008	4.34	0.36	0.00	0.00	1.76	0.00	-30.38	0.01	0.00	1490.98
Nov-2008	2.4	0.20	1.79	0.15	1.37	0.44	-4.73	0.01	0.00	1489.61
Dec-2008	1.55	0.13	6.15	0.51	1.17	7.31	24.86	16.57	54.64	1506.00
Jan-2009	1.55	0.13	0.20	0.02	1.17	0.00	-9.46	14.16	0.00	1504.83
Feb-2009	2.52	0.21	3.66	0.31	0.98	2.56	5.44	16.72	22.85	1506.00
Mar-2009	4.03	0.34	0.09	0.01	1.37	0.00	-27.58	11.04	0.00	1504.63
Apr-2009	5.7	0.48	0.24	0.02	1.37	0.00	-38.23	2.46	0.00	1503.27
May-2009	7.75	0.65	0.00	0.00	1.76	0.00	-54.25	0.60	0.00	1501.51
Jun-2009	8.7	0.73	0.03	0.00	2.15	0.00	-60.68	0.15	0.00	1499.37
Jul-2009	9.3	0.78	0.00	0.00	2.34	0.00	-65.10	0.04	0.00	1497.03
Aug-2009	8.37	0.70	0.00	0.00	2.34	0.00	-58.59	0.01	0.00	1494.69
Sep-2009	6.3	0.53	0.03	0.00	1.95	0.00	-43.88	0.01	0.00	1492.74
Oct-2009	4.34	0.36	0.03	0.00	1.76	0.00	-30.16	0.00	0.00	1490.98
Nov-2009	2.4	0.20	0.69	0.06	1.37	0.01	-11.95	0.00	0.00	1489.61
Dec-2009	1.55	0.13	4.82	0.40	1.17	4.57	18.32	13.73	29.94	1506.00
Jan-2010	1.55	0.13	6.54	0.55	1.17	8.20	26.73	21.51	130.29	1506.00
Feb-2010	2.52	0.21	5.08	0.42	0.98	5.08	12.85	22.85	76.53	1506.00
Mar-2010	4.03	0.34	1.36	0.11	1.37	0.18	-18.89	22.85	0.00	1504.63
Apr-2010	5.7	0.48	2.34	0.19	1.37	0.89	-24.44	10.50	0.00	1503.27
May-2010	7.75	0.65	0.00	0.00	1.76	0.00	-54.25	2.71	0.00	1501.51
Jun-2010	8.7	0.73	0.00	0.00	2.15	0.00	-60.90	0.70	0.00	1499.37
Jul-2010	9.3	0.78	0.07	0.01	2.34	0.00	-64.61	0.18	0.00	1497.03
Aug-2010	8.37	0.70	0.00	0.00	2.34	0.00	-58.59	0.06	0.00	1494.69
Sep-2010	6.3	0.53	0.08	0.01	1.95	0.00	-43.55	0.02	0.00	1492.74
Oct-2010	4.34	0.36	3.20	0.27	1.76	1.88	-9.88	0.02	0.00	1490.98
Nov-2010	2.4	0.20	1.18	0.10	1.37	0.11	-8.66	0.02	0.00	1489.61
Dec-2010	1.55	0.13	8.15	0.68	1.17	12.07	34.11	19.35	100.86	1506.00
Jan-2011	1.55	0.13	0.24	0.02	1.17	0.00	-9.18	17.59	0.00	1504.83
Feb-2011	2.52	0.21	4.89	0.41	0.98	4.70	11.87	20.78	67.72	1506.00
Mar-2011	4.03	0.34	1.63	0.14	1.37	0.33	-17.13	17.34	0.00	1504.63
Apr-2011	5.7	0.48	0.39	0.03	1.37	0.00	-37.20	4.91	0.00	1503.27
May-2011	7.75	0.65	0.71	0.06	1.76	0.01	-49.26	1.38	0.00	1501.51
Jun-2011	8.7	0.73	0.00	0.00	2.15	0.00	-60.90	0.34	0.00	1499.37
Jul-2011	9.3	0.78	0.22	0.02	2.34	0.00	-63.57	0.09	0.00	1497.03
Aug-2011	8.37	0.70	1.27	0.11	2.34	0.14	-49.86	0.03	0.00	1494.69
Sep-2011	6.3	0.53	0.22	0.02	1.95	0.00	-42.57	0.01	0.00	1492.74
Oct-2011	4.34	0.36	0.64	0.05	1.76	0.00	-25.93	0.01	0.00	1490.98
Nov-2011	2.4	0.20	3.36	0.28	1.37	2.11	4.62	4.53	0.06	1489.68
Dec-2011	1.55	0.13	1.61	0.13	1.17	0.32	0.08	4.76	0.00	1488.51

Jan-2012	1.55	0.13	0.73	0.06	1.17	0.01	-5.78	3.49	0.00	1487.34
Feb-2012	2.52	0.21	2.00	0.17	0.98	0.60	-4.26	2.91	0.00	1486.36
Mar-2012	4.03	0.34	2.86	0.24	1.37	1.45	-9.65	2.01	0.00	1484.99
Apr-2012	5.7	0.48	2.83	0.24	1.37	1.41	-21.52	0.97	0.00	1483.63
May-2012	7.75	0.65	0.00	0.00	1.76	0.00	-54.25	0.22	0.00	1481.87
Jun-2012	8.7	0.73	0.00	0.00	2.15	0.00	-60.90	0.05	0.00	1479.73

	INPUT					OUTPUT				
Time	Monthly Avg. Reference ET (inches)	Monthly Avg. Reference ET (feet)	Mean Precip (inches)	Mean Precip (feet)	Water Demand (AF)	Runoff (in)	P-(PET+RO) (in)	Soil Moisture (in)	Recharge (AF)	Storage (AF)
Jul-1982	9.3	0.78	0	0.00	11.11	0.00	-65.10	22.85	0.00	1494.89
Aug-1982	8.37	0.70	0.68	0.06	11.11	0.01	-53.84	4.85	0.00	1483.78
Sep-1982	6.3	0.53	0.32	0.03	10.33	0.00	-41.86	1.83	0.00	1473.45
Oct-1982	4.34	0.36	0	0.00	9.94	0.00	-30.38	0.93	0.00	1463.51
Nov-1982	2.4	0.20	0.71	0.06	9.16	0.01	-11.84	0.72	0.00	1454.35
Dec-1982	1.55	0.13	0	0.00	8.77	0.00	-10.85	0.57	0.00	1445.57
Jan-1983	1.55	0.13	1.92	0.16	8.77	0.53	2.06	2.62	0.01	1436.81
Feb-1983	2.52	0.21	3.35	0.28	8.39	2.09	3.72	6.26	0.05	1428.47
Mar-1983	4.03	0.34	8.32	0.69	9.16	12.51	17.52	16.76	57.63	1476.93
Apr-1983	5.7	0.48	1.36	0.11	10.18	0.18	-30.56	13.44	0.00	1466.76
May-1983	7.75	0.65	0.12	0.01	13.07	0.00	-53.41	1.99	0.00	1453.68
Jun-1983	8.7	0.73	0	0.00	7.29	0.00	-60.90	0.41	0.00	1446.40
Jul-1983	9.3	0.78	0	0.00	3.74	0.00	-65.10	0.09	0.00	1442.66
Aug-1983	8.37	0.70	1.18	0.10	3.69	0.11	-50.44	0.03	0.00	1438.97
Sep-1983	6.3	0.53	0.95	0.08	3.69	0.05	-37.50	0.01	0.00	1435.28
Oct-1983	4.34	0.36	1.06	0.09	4.40	0.07	-23.03	0.01	0.00	1430.88
Nov-1983	2.4	0.20	1.42	0.12	3.76	0.21	-7.07	0.01	0.00	1427.12
Dec-1983	1.55	0.13	0	0.00	4.17	0.00	-10.85	0.01	0.00	1422.95
Jan-1984	1.55	0.13	0.24	0.02	3.99	0.00	-9.17	0.01	0.00	1418.96
Feb-1984	2.52	0.21	0	0.00	3.76	0.00	-17.64	0.00	0.00	1415.20
Mar-1984	4.03	0.34	0.04	0.00	3.69	0.00	-27.93	0.00	0.00	1411.52
Apr-1984	5.7	0.48	0.12	0.01	2.72	0.00	-39.06	0.00	0.00	1408.79
May-1984	7.75	0.65	0	0.00	3.63	0.00	-54.25	0.00	0.00	1405.17
Jun-1984	8.7	0.73	0.12	0.01	5.18	0.00	-60.06	0.00	0.00	1399.99
Jul-1984	9.3	0.78	2.8	0.23	5.57	1.38	-46.88	0.00	0.00	1394.41
Aug-1984	8.37	0.70	0	0.00	5.57	0.00	-58.59	0.00	0.00	1388.84
Sep-1984	6.3	0.53	0	0.00	4.79	0.00	-44.10	0.00	0.00	1384.05
Oct-1984	4.34	0.36	0.04	0.00	4.40	0.00	-30.10	0.00	0.00	1379.65
Nov-1984	2.4	0.20	0.83	0.07	3.63	0.02	-11.01	0.00	0.00	1376.02
Dec-1984	1.55	0.13	3.62	0.30	3.24	2.49	12.00	10.37	8.51	1381.29
Jan-1985	1.55	0.13	0.98	0.08	3.24	0.05	-4.04	8.98	0.00	1378.06
Feb-1985	2.52	0.21	0	0.00	2.85	0.00	-17.64	4.10	0.00	1375.21
Mar-1985	4.03	0.34	0	0.00	3.63	0.00	-28.21	1.64	0.00	1371.58
Apr-1985	5.7	0.48	0	0.00	3.63	0.00	-39.90	0.58	0.00	1367.96
May-1985	7.75	0.65	0	0.00	4.40	0.00	-54.25	0.16	0.00	1363.55
Jun-1985	8.7	0.73	0.04	0.00	5.18	0.00	-60.62	0.04	0.00	1358.37
Jul-1985	9.3	0.78	1.1	0.09	5.57	0.08	-57.48	0.01	0.00	1352.80
Aug-1985	8.37	0.70	0	0.00	5.57	0.00	-58.59	0.00	0.00	1347.23
Sep-1985	6.3	0.53	0.51	0.04	4.79	0.00	-40.53	0.00	0.00	1342.44

Oct-1985	4.34	0.36	0.47	0.04	4.40	0.00	-27.09	0.00	0.00	1338.03
Nov-1985	2.4	0.20	3.51	0.29	3.63	2.32	5.45	5.26	0.12	1334.53
Dec-1985	1.55	0.13	0.39	0.03	3.24	0.00	-8.12	3.54	0.00	1331.29
Jan-1986	1.55	0.13	0.51	0.04	3.24	0.00	-7.28	2.50	0.00	1328.06
Feb-1986	2.52	0.21	2.25	0.19	2.85	0.81	-2.70	2.28	0.00	1325.21
Mar-1986	4.03	0.34	2.21	0.18	3.63	0.78	-13.52	1.41	0.00	1321.58
Apr-1986	5.7	0.48	0.04	0.00	3.63	0.00	-39.62	0.44	0.00	1317.96
May-1986	7.75	0.65	0	0.00	4.40	0.00	-54.25	0.11	0.00	1313.55
Jun-1986	8.7	0.73	0	0.00	5.18	0.00	-60.90	0.03	0.00	1308.37
Jul-1986	9.3	0.78	0	0.00	5.57	0.00	-65.10	0.01	0.00	1302.80
Aug-1986	8.37	0.70	0.16	0.01	5.57	0.00	-57.47	0.00	0.00	1297.23
Sep-1986	6.3	0.53	0	0.00	4.79	0.00	-44.10	0.00	0.00	1292.44
Oct-1986	4.34	0.36	0	0.00	4.40	0.00	-30.38	0.00	0.00	1288.03
Nov-1986	2.4	0.20	0.67	0.06	3.63	0.01	-12.12	0.00	0.00	1284.41
Dec-1986	1.55	0.13	0.43	0.04	3.24	0.00	-7.84	0.00	0.00	1281.17
Jan-1987	1.55	0.13	1.5	0.13	3.24	0.25	-0.60	0.00	0.00	1277.94
Feb-1987	2.52	0.21	0.63	0.05	2.85	0.00	-13.23	0.00	0.00	1275.09
Mar-1987	4.03	0.34	0	0.00	3.63	0.00	-28.21	0.00	0.00	1271.46
Apr-1987	5.7	0.48	0.16	0.01	3.63	0.00	-38.78	0.00	0.00	1267.84
May-1987	7.75	0.65	0.12	0.01	3.50	0.00	-53.41	0.00	0.00	1264.34
Jun-1987	8.7	0.73	0	0.00	4.28	0.00	-60.90	0.00	0.00	1260.06
Jul-1987	9.3	0.78	0	0.00	4.67	0.00	-65.10	0.00	0.00	1255.39
Aug-1987	8.37	0.70	0	0.00	4.67	0.00	-58.59	0.00	0.00	1250.72
Sep-1987	6.3	0.53	0.39	0.03	3.89	0.00	-41.37	0.00	0.00	1246.83
Oct-1987	4.34	0.36	0	0.00	3.50	0.00	-30.38	0.00	0.00	1243.33
Nov-1987	2.4	0.20	0.91	0.08	2.72	0.04	-10.47	0.00	0.00	1240.60
Dec-1987	1.55	0.13	1.69	0.14	2.33	0.37	0.61	0.66	0.00	1238.27
Jan-1988	1.55	0.13	2.6	0.22	2.33	1.16	6.19	6.39	0.30	1236.23
Feb-1988	2.52	0.21	2.09	0.17	1.95	0.67	-3.68	11.95	0.00	1234.29
Mar-1988	4.03	0.34	0.43	0.04	2.72	0.00	-25.20	5.95	0.00	1231.56
Apr-1988	5.7	0.48	1.38	0.12	2.72	0.19	-30.43	3.04	0.00	1228.84
May-1988	7.75	0.65	0	0.00	3.50	0.00	-54.25	1.01	0.00	1225.34
Jun-1988	8.7	0.73	0	0.00	4.28	0.00	-60.90	0.30	0.00	1221.06
Jul-1988	9.3	0.78	0.24	0.02	4.67	0.00	-63.42	0.09	0.00	1216.39
Aug-1988	8.37	0.70	0.79	0.07	4.67	0.02	-53.08	0.03	0.00	1211.72
Sep-1988	6.3	0.53	0.32	0.03	3.89	0.00	-41.86	0.01	0.00	1207.83
Oct-1988	4.34	0.36	0	0.00	3.50	0.00	-30.38	0.01	0.00	1204.33
Nov-1988	2.4	0.20	0.47	0.04	2.72	0.00	-13.51	0.01	0.00	1201.61
Dec-1988	1.55	0.13	1.18	0.10	2.33	0.11	-2.70	0.01	0.00	1199.27
Jan-1989	1.55	0.13	0.59	0.05	2.33	0.00	-6.72	0.01	0.00	1196.94
Feb-1989	2.52	0.21	0.04	0.00	1.95	0.00	-17.36	0.00	0.00	1194.99
Mar-1989	4.03	0.34	0	0.00	2.72	0.00	-28.21	0.00	0.00	1192.27
Apr-1989	5.7	0.48	0	0.00	2.72	0.00	-39.90	0.00	0.00	1189.55
May-1989	7.75	0.65	0.12	0.01	3.50	0.00	-53.41	0.00	0.00	1186.04
Jun-1989	8.7	0.73	0	0.00	4.28	0.00	-60.90	0.00	0.00	1181.76

Jul-1989	9.3	0.78	0.35	0.03	4.67	0.00	-62.65	0.00	0.00	1177.10
Aug-1989	8.37	0.70	0.87	0.07	4.67	0.03	-52.53	0.00	0.00	1172.43
Sep-1989	6.3	0.53	0	0.00	3.89	0.00	-44.10	0.00	0.00	1168.54
Oct-1989	4.34	0.36	1.62	0.14	3.50	0.32	-19.36	0.00	0.00	1165.03
Nov-1989	2.4	0.20	0.08	0.01	2.72	0.00	-16.24	0.00	0.00	1162.31
Dec-1989	1.55	0.13	0.12	0.01	2.33	0.00	-10.01	0.00	0.00	1159.98
Jan-1990	1.55	0.13	1.82	0.15	2.33	0.46	1.43	1.43	0.00	1157.64
Feb-1990	2.52	0.21	0.71	0.06	1.95	0.01	-12.68	0.77	0.00	1155.70
Mar-1990	4.03	0.34	0.55	0.05	2.72	0.00	-24.36	0.32	0.00	1152.97
Apr-1990	5.7	0.48	0.75	0.06	2.72	0.01	-34.66	0.12	0.00	1150.25
May-1990	7.75	0.65	0.32	0.03	3.50	0.00	-52.01	0.04	0.00	1146.75
Jun-1990	8.7	0.73	2.76	0.23	4.28	1.33	-42.91	0.01	0.00	1142.47
Jul-1990	9.3	0.78	0	0.00	4.67	0.00	-65.10	0.00	0.00	1137.80
Aug-1990	8.37	0.70	0	0.00	4.67	0.00	-58.59	0.00	0.00	1133.13
Sep-1990	6.3	0.53	0.16	0.01	3.89	0.00	-42.98	0.00	0.00	1129.24
Oct-1990	4.34	0.36	0.16	0.01	3.50	0.00	-29.26	0.00	0.00	1125.74
Nov-1990	2.4	0.20	0.43	0.04	2.72	0.00	-13.79	0.00	0.00	1123.01
Dec-1990	1.55	0.13	0.59	0.05	2.33	0.00	-6.72	0.00	0.00	1120.68
Jan-1991	1.55	0.13	1.06	0.09	2.33	0.07	-3.50	0.00	0.00	1118.35
Feb-1991	2.52	0.21	3.23	0.27	1.95	1.93	3.04	3.05	0.00	1116.40
Mar-1991	4.03	0.34	5.91	0.49	2.72	6.80	6.36	8.71	10.47	1124.15
Apr-1991	5.7	0.48	0	0.00	2.72	0.00	-39.90	10.25	0.00	1121.43
May-1991	7.75	0.65	0.04	0.00	3.50	0.00	-53.97	2.91	0.00	1117.93
Jun-1991	8.7	0.73	0	0.00	4.28	0.00	-60.90	0.87	0.00	1113.65
Jul-1991	9.3	0.78	0.2	0.02	4.67	0.00	-63.70	0.26	0.00	1108.98
Aug-1991	8.37	0.70	0.32	0.03	4.67	0.00	-56.35	0.09	0.00	1104.31
Sep-1991	6.3	0.53	0.43	0.04	3.89	0.00	-41.09	0.04	0.00	1100.42
Oct-1991	4.34	0.36	0.43	0.04	3.50	0.00	-27.37	0.02	0.00	1096.92
Nov-1991	2.4	0.20	0.16	0.01	2.72	0.00	-15.68	0.02	0.00	1094.19
Dec-1991	1.55	0.13	2.36	0.20	2.33	0.92	4.75	4.46	0.20	1092.06
Jan-1992	1.55	0.13	1.85	0.15	2.33	0.48	1.62	6.01	0.04	1089.76
Feb-1992	2.52	0.21	3.31	0.28	1.95	2.04	3.49	9.09	5.62	1093.44
Mar-1992	4.03	0.34	4.73	0.39	2.72	4.40	0.50	9.92	7.90	1098.62
Apr-1992	5.7	0.48	0.47	0.04	2.72	0.00	-36.61	3.81	0.00	1095.90
May-1992	7.75	0.65	0.63	0.05	3.50	0.00	-49.84	0.60	0.00	1092.39
Jun-1992	8.7	0.73	0	0.00	4.28	0.00	-60.90	0.14	0.00	1088.11
Jul-1992	9.3	0.78	0.75	0.06	4.67	0.01	-59.86	0.04	0.00	1083.45
Aug-1992	8.37	0.70	1.69	0.14	4.67	0.37	-47.13	0.01	0.00	1078.78
Sep-1992	6.3	0.53	0	0.00	3.89	0.00	-44.10	0.01	0.00	1074.89
Oct-1992	4.34	0.36	0.28	0.02	3.50	0.00	-28.42	0.00	0.00	1071.38
Nov-1992	2.4	0.20	0.08	0.01	2.72	0.00	-16.24	0.00	0.00	1068.66
Dec-1992	1.55	0.13	2.76	0.23	2.33	1.33	7.14	6.57	0.36	1066.69
Jan-1993	1.55	0.13	9.89	0.82	2.33	16.63	41.75	22.01	179.37	1243.72
Feb-1993	2.52	0.21	5.24	0.44	1.95	5.39	13.65	22.85	85.69	1327.47
Mar-1993	4.03	0.34	0.79	0.07	2.72	0.02	-22.70	22.85	0.00	1324.74

Apr-1993	5.7	0.48	0	0.00	2.72	0.00	-39.90	6.87	0.00	1322.02
May-1993	7.75	0.65	0.2	0.02	3.50	0.00	-52.85	1.95	0.00	1318.52
Jun-1993	8.7	0.73	0.2	0.02	4.28	0.00	-59.50	0.53	0.00	1314.24
Jul-1993	9.3	0.78	0	0.00	4.67	0.00	-65.10	0.14	0.00	1309.57
Aug-1993	8.37	0.70	0	0.00	4.67	0.00	-58.59	0.04	0.00	1304.90
Sep-1993	6.3	0.53	0	0.00	3.89	0.00	-44.10	0.02	0.00	1301.01
Oct-1993	4.34	0.36	0.08	0.01	3.50	0.00	-29.82	0.01	0.00	1297.51
Nov-1993	2.4	0.20	1.3	0.11	2.72	0.15	-7.85	0.01	0.00	1294.79
Dec-1993	1.55	0.13	0.63	0.05	2.33	0.00	-6.44	0.01	0.00	1292.45
Jan-1994	1.55	0.13	1.02	0.09	2.33	0.06	-3.77	0.01	0.00	1290.12
Feb-1994	2.52	0.21	3.7	0.31	1.95	2.61	5.65	5.47	0.12	1288.29
Mar-1994	4.03	0.34	2.32	0.19	2.72	0.88	-12.85	3.07	0.00	1285.56
Apr-1994	5.7	0.48	0.75	0.06	2.72	0.01	-34.66	0.88	0.00	1282.84
May-1994	7.75	0.65	0.08	0.01	3.50	0.00	-53.69	0.21	0.00	1279.34
Jun-1994	8.7	0.73	0	0.00	4.28	0.00	-60.90	0.05	0.00	1275.06
Jul-1994	9.3	0.78	0	0.00	4.67	0.00	-65.10	0.01	0.00	1270.39
Aug-1994	8.37	0.70	1.69	0.14	4.67	0.37	-47.13	0.00	0.00	1265.72
Sep-1994	6.3	0.53	0.39	0.03	3.89	0.00	-41.37	0.00	0.00	1261.83
Oct-1994	4.34	0.36	0.04	0.00	3.50	0.00	-30.10	0.00	0.00	1258.33
Nov-1994	2.4	0.20	0.47	0.04	2.72	0.00	-13.51	0.00	0.00	1255.61
Dec-1994	1.55	0.13	1.65	0.14	2.33	0.34	0.36	0.45	0.00	1253.27
Jan-1995	1.55	0.13	6.5	0.54	2.33	8.11	26.54	17.48	63.47	1314.41
Feb-1995	2.52	0.21	3.15	0.26	1.95	1.82	2.59	18.18	17.91	1330.38
Mar-1995	4.03	0.34	3.66	0.31	2.72	2.55	-5.14	18.89	0.00	1327.65
Apr-1995	5.7	0.48	0.55	0.05	2.72	0.00	-36.05	5.65	0.00	1324.93
May-1995	7.75	0.65	0.79	0.07	3.50	0.02	-48.74	1.57	0.00	1321.43
Jun-1995	8.7	0.73	0.2	0.02	4.28	0.00	-59.50	0.38	0.00	1317.15
Jul-1995	9.3	0.78	0.04	0.00	4.67	0.00	-64.82	0.09	0.00	1312.48
Aug-1995	8.37	0.70	0.55	0.05	4.67	0.00	-54.74	0.03	0.00	1307.81
Sep-1995	6.3	0.53	0.47	0.04	3.89	0.00	-40.81	0.01	0.00	1303.92
Oct-1995	4.34	0.36	0	0.00	3.50	0.00	-30.38	0.01	0.00	1300.42
Nov-1995	2.4	0.20	0	0.00	2.72	0.00	-16.80	0.00	0.00	1297.70
Dec-1995	1.55	0.13	0.28	0.02	2.33	0.00	-8.89	0.00	0.00	1295.36
Jan-1996	1.55	0.13	1.18	0.10	2.33	0.11	-2.70	0.00	0.00	1293.03
Feb-1996	2.52	0.21	5.16	0.43	1.95	5.23	13.25	11.32	14.15	1305.23
Mar-1996	4.03	0.34	1.58	0.13	2.72	0.30	-17.45	6.54	0.00	1302.51
Apr-1996	5.7	0.48	0.08	0.01	2.72	0.00	-39.34	1.52	0.00	1299.78
May-1996	7.75	0.65	0.16	0.01	3.50	0.00	-53.13	0.39	0.00	1296.28
Jun-1996	8.7	0.73	0	0.00	4.28	0.00	-60.90	0.10	0.00	1292.00
Jul-1996	9.3	0.78	0.04	0.00	4.67	0.00	-64.82	0.02	0.00	1287.33
Aug-1996	8.37	0.70	0	0.00	4.67	0.00	-58.59	0.01	0.00	1282.66
Sep-1996	6.3	0.53	0.16	0.01	3.89	0.00	-42.98	0.00	0.00	1278.77
Oct-1996	4.34	0.36	0.87	0.07	3.50	0.03	-24.32	0.00	0.00	1275.27
Nov-1996	2.4	0.20	0.87	0.07	2.72	0.03	-10.74	0.00	0.00	1272.55
Dec-1996	1.55	0.13	1.42	0.12	2.33	0.21	-1.12	0.00	0.00	1270.21

Jan-1997	1.55	0.13	3.58	0.30	2.33	2.43	11.78	10.22	7.94	1275.82
Feb-1997	2.52	0.21	1.02	0.09	1.95	0.06	-10.56	7.19	0.00	1273.88
Mar-1997	4.03	0.34	0.04	0.00	2.72	0.00	-27.93	2.32	0.00	1271.15
Apr-1997	5.7	0.48	0.43	0.04	2.72	0.00	-36.89	0.82	0.00	1268.43
May-1997	7.75	0.65	0	0.00	3.50	0.00	-54.25	0.22	0.00	1264.93
Jun-1997	8.7	0.73	0.55	0.05	4.28	0.00	-57.05	0.06	0.00	1260.65
Jul-1997	9.3	0.78	0.08	0.01	4.67	0.00	-64.54	0.02	0.00	1255.98
Aug-1997	8.37	0.70	0	0.00	4.67	0.00	-58.59	0.00	0.00	1251.31
Sep-1997	6.3	0.53	1.97	0.16	3.89	0.57	-30.88	0.00	0.00	1247.42
Oct-1997	4.34	0.36	0.08	0.01	3.50	0.00	-29.82	0.00	0.00	1243.92
Nov-1997	2.4	0.20	1.38	0.12	2.72	0.19	-7.33	0.00	0.00	1241.19
Dec-1997	1.55	0.13	2.68	0.22	2.33	1.24	6.67	6.15	0.33	1239.19
Jan-1998	1.55	0.13	1.42	0.12	2.33	0.21	-1.12	5.83	0.00	1236.86
Feb-1998	2.52	0.21	7.76	0.65	1.95	11.10	25.58	18.80	92.28	1327.19
Mar-1998	4.03	0.34	3.66	0.31	2.72	2.55	-5.14	21.35	0.00	1324.47
Apr-1998	5.7	0.48	1.69	0.14	2.72	0.37	-28.44	8.66	0.00	1321.75
May-1998	7.75	0.65	1.3	0.11	3.50	0.15	-45.30	2.84	0.00	1318.24
Jun-1998	8.7	0.73	0.04	0.00	4.28	0.00	-60.62	0.75	0.00	1313.96
Jul-1998	9.3	0.78	0.08	0.01	4.67	0.00	-64.54	0.20	0.00	1309.30
Aug-1998	8.37	0.70	1.65	0.14	4.67	0.34	-47.38	0.08	0.00	1304.63
Sep-1998	6.3	0.53	0.32	0.03	3.89	0.00	-41.86	0.03	0.00	1300.74
Oct-1998	4.34	0.36	0.04	0.00	3.50	0.00	-30.10	0.02	0.00	1297.23
Nov-1998	2.4	0.20	1.38	0.12	2.72	0.19	-7.33	0.02	0.00	1294.51
Dec-1998	1.55	0.13	1.42	0.12	2.33	0.21	-1.12	0.02	0.00	1292.18
Jan-1999	1.55	0.13	1.58	0.13	2.33	0.30	-0.09	0.13	0.00	1289.84
Feb-1999	2.52	0.21	0.87	0.07	1.95	0.03	-11.58	0.08	0.00	1287.90
Mar-1999	4.03	0.34	0.71	0.06	2.72	0.01	-23.25	0.03	0.00	1285.17
Apr-1999	5.7	0.48	1.73	0.14	2.72	0.40	-28.19	0.01	0.00	1282.45
May-1999	7.75	0.65	0.2	0.02	3.50	0.00	-52.85	0.00	0.00	1278.95
Jun-1999	8.7	0.73	0.32	0.03	4.28	0.00	-58.66	0.00	0.00	1274.67
Jul-1999	9.3	0.78	0.87	0.07	4.67	0.03	-59.04	0.00	0.00	1270.00
Aug-1999	8.37	0.70	0	0.00	4.67	0.00	-58.59	0.00	0.00	1265.33
Sep-1999	6.3	0.53	0.08	0.01	3.89	0.00	-43.54	0.00	0.00	1261.44
Oct-1999	4.34	0.36	0.2	0.02	3.50	0.00	-28.98	0.00	0.00	1257.94
Nov-1999	2.4	0.20	0.04	0.00	2.72	0.00	-16.52	0.00	0.00	1255.21
Dec-1999	1.55	0.13	0.2	0.02	2.33	0.00	-9.45	0.00	0.00	1252.88
Jan-2000	1.55	0.13	0.71	0.06	2.33	0.01	-5.89	0.00	0.00	1250.55
Feb-2000	2.52	0.21	3.58	0.30	1.95	2.43	4.99	4.88	0.07	1248.67
Mar-2000	4.03	0.34	1.14	0.10	2.72	0.09	-20.32	2.01	0.00	1245.95
Apr-2000	5.7	0.48	0.55	0.05	2.72	0.00	-36.05	0.59	0.00	1243.22
May-2000	7.75	0.65	0.04	0.00	3.50	0.00	-53.97	0.15	0.00	1239.72
Jun-2000	8.7	0.73	0.28	0.02	4.28	0.00	-58.94	0.04	0.00	1235.44
Jul-2000	9.3	0.78	0	0.00	4.67	0.00	-65.10	0.01	0.00	1230.77
Aug-2000	8.37	0.70	0.79	0.07	4.67	0.02	-53.08	0.00	0.00	1226.10
Sep-2000	6.3	0.53	0.16	0.01	3.89	0.00	-42.98	0.00	0.00	1222.21

Oct-2000	4.34	0.36	0.67	0.06	3.50	0.01	-25.70	0.00	0.00	1218.71
Nov-2000	2.4	0.20	0.28	0.02	2.72	0.00	-14.84	0.00	0.00	1215.99
Dec-2000	1.55	0.13	0.08	0.01	2.33	0.00	-10.29	0.00	0.00	1213.65
Jan-2001	1.55	0.13	1.69	0.14	2.33	0.37	0.61	0.66	0.00	1211.32
Feb-2001	2.52	0.21	2.56	0.21	1.95	1.11	-0.83	0.78	0.00	1209.37
Mar-2001	4.03	0.34	0.87	0.07	2.72	0.03	-22.15	0.30	0.00	1206.65
Apr-2001	5.7	0.48	1.02	0.09	2.72	0.06	-32.82	0.10	0.00	1203.93
May-2001	7.75	0.65	0	0.00	3.50	0.00	-54.25	0.03	0.00	1200.43
Jun-2001	8.7	0.73	0	0.00	4.28	0.00	-60.90	0.01	0.00	1196.15
Jul-2001	9.3	0.78	0.04	0.00	4.67	0.00	-64.82	0.00	0.00	1191.48
Aug-2001	8.37	0.70	0	0.00	4.67	0.00	-58.59	0.00	0.00	1186.81
Sep-2001	6.3	0.53	2.44	0.20	3.89	0.99	-28.01	0.00	0.00	1182.92
Oct-2001	4.34	0.36	0	0.00	3.50	0.00	-30.38	0.00	0.00	1179.42
Nov-2001	2.4	0.20	0.59	0.05	2.72	0.00	-12.67	0.00	0.00	1176.69
Dec-2001	1.55	0.13	1.1	0.09	2.33	0.08	-3.23	0.00	0.00	1174.36
Jan-2002	1.55	0.13	0.32	0.03	2.33	0.00	-8.61	0.00	0.00	1172.02
Feb-2002	2.52	0.21	0.16	0.01	1.95	0.00	-16.52	0.00	0.00	1170.08
Mar-2002	4.03	0.34	0.67	0.06	2.72	0.01	-23.53	0.00	0.00	1167.36
Apr-2002	5.7	0.48	0.43	0.04	2.72	0.00	-36.89	0.00	0.00	1164.63
May-2002	7.75	0.65	0	0.00	3.50	0.00	-54.25	0.00	0.00	1161.13
Jun-2002	8.7	0.73	0	0.00	4.28	0.00	-60.90	0.00	0.00	1156.85
Jul-2002	9.3	0.78	0	0.00	4.67	0.00	-65.10	0.00	0.00	1152.18
Aug-2002	8.37	0.70	0	0.00	4.67	0.00	-58.59	0.00	0.00	1147.51
Sep-2002	6.3	0.53	0.95	0.08	3.89	0.05	-37.50	0.00	0.00	1143.62
Oct-2002	4.34	0.36	0.16	0.01	3.50	0.00	-29.26	0.00	0.00	1140.12
Nov-2002	2.4	0.20	1.46	0.12	2.72	0.23	-6.81	0.00	0.00	1137.40
Dec-2002	1.55	0.13	1.38	0.12	2.33	0.19	-1.38	0.00	0.00	1135.06
Jan-2003	1.55	0.13	0.16	0.01	2.33	0.00	-9.73	0.00	0.00	1132.73
Feb-2003	2.52	0.21	3.62	0.30	1.95	2.49	5.21	5.08	0.09	1130.87
Mar-2003	4.03	0.34	1.42	0.12	2.72	0.21	-18.48	2.24	0.00	1128.14
Apr-2003	5.7	0.48	1.5	0.13	2.72	0.25	-29.65	0.79	0.00	1125.42
May-2003	7.75	0.65	0.83	0.07	3.50	0.02	-48.46	0.22	0.00	1121.92
Jun-2003	8.7	0.73	0	0.00	4.28	0.00	-60.90	0.05	0.00	1117.64
Jul-2003	9.3	0.78	0.2	0.02	4.67	0.00	-63.70	0.01	0.00	1112.97
Aug-2003	8.37	0.70	1.93	0.16	4.67	0.54	-45.62	0.01	0.00	1108.30
Sep-2003	6.3	0.53	0.04	0.00	3.89	0.00	-43.82	0.00	0.00	1104.41
Oct-2003	4.34	0.36	0	0.00	3.50	0.00	-30.38	0.00	0.00	1100.91
Nov-2003	2.4	0.20	0.55	0.05	2.72	0.00	-12.95	0.00	0.00	1098.19
Dec-2003	1.55	0.13	1.5	0.13	2.33	0.25	-0.60	0.00	0.00	1095.85
Jan-2004	1.55	0.13	0.59	0.05	2.33	0.00	-6.72	0.00	0.00	1093.52
Feb-2004	2.52	0.21	3.66	0.31	1.95	2.55	5.43	5.27	0.10	1091.67
Mar-2004	4.03	0.34	1.54	0.13	2.72	0.28	-17.71	2.40	0.00	1088.95
Apr-2004	5.7	0.48	0.66	0.06	2.72	0.00	-35.28	0.71	0.00	1086.23
May-2004	7.75	0.65	0	0.00	3.50	0.00	-54.25	0.17	0.00	1082.72
Jun-2004	8.7	0.73	0	0.00	4.28	0.00	-60.90	0.04	0.00	1078.44

Jul-2004	9.3	0.78	0.24	0.02	4.67	0.00	-63.42	0.01	0.00	1073.77
Aug-2004	8.37	0.70	0.51	0.04	4.67	0.00	-55.02	0.00	0.00	1069.11
Sep-2004	6.3	0.53	0.04	0.00	3.89	0.00	-43.82	0.00	0.00	1065.22
Oct-2004	4.34	0.36	6.58	0.55	3.50	8.29	7.39	7.15	3.52	1065.23
Nov-2004	2.4	0.20	0.67	0.06	2.72	0.01	-12.12	4.98	0.00	1062.51
Dec-2004	1.55	0.13	4.14	0.35	2.33	3.33	14.80	14.70	43.02	1103.19
Jan-2005	1.55	0.13	3.55	0.30	2.33	2.38	11.62	18.77	54.55	1155.41
Feb-2005	2.52	0.21	4.18	0.35	1.95	3.40	8.22	22.85	48.12	1201.59
Mar-2005	4.03	0.34	1.02	0.09	2.72	0.06	-21.13	20.37	0.00	1198.86
Apr-2005	5.7	0.48	0.39	0.03	2.72	0.00	-37.17	6.15	0.00	1196.14
May-2005	7.75	0.65	0.04	0.00	3.50	0.00	-53.97	1.59	0.00	1192.64
Jun-2005	8.7	0.73	0	0.00	4.28	0.00	-60.90	0.40	0.00	1188.36
Jul-2005	9.3	0.78	0.55	0.05	4.67	0.00	-61.25	0.11	0.00	1183.69
Aug-2005	8.37	0.70	3.19	0.27	4.67	1.87	-38.13	0.05	0.00	1179.02
Sep-2005	6.3	0.53	0.08	0.01	3.89	0.00	-43.54	0.02	0.00	1175.13
Oct-2005	4.34	0.36	0.59	0.05	3.50	0.00	-26.25	0.01	0.00	1171.63
Nov-2005	2.4	0.20	0.04	0.00	2.72	0.00	-16.52	0.01	0.00	1168.90
Dec-2005	1.55	0.13	0.12	0.01	2.33	0.00	-10.01	0.01	0.00	1166.57
Jan-2006	1.55	0.13	0.51	0.04	2.33	0.00	-7.28	0.01	0.00	1164.24
Feb-2006	2.52	0.21	1.06	0.09	1.95	0.07	-10.29	0.01	0.00	1162.29
Mar-2006	4.03	0.34	2.64	0.22	2.72	1.20	-10.93	0.00	0.00	1159.57
Apr-2006	5.7	0.48	1.73	0.14	2.72	0.40	-28.19	0.00	0.00	1156.84
May-2006	7.75	0.65	0.08	0.01	3.50	0.00	-53.69	0.00	0.00	1153.34
Jun-2006	8.7	0.73	0.16	0.01	4.28	0.00	-59.78	0.00	0.00	1149.06
Jul-2006	9.3	0.78	0.35	0.03	4.67	0.00	-62.65	0.00	0.00	1144.39
Aug-2006	8.37	0.70	0.08	0.01	4.67	0.00	-58.03	0.00	0.00	1139.72
Sep-2006	6.3	0.53	0.04	0.00	3.89	0.00	-43.82	0.00	0.00	1135.83
Oct-2006	4.34	0.36	0.24	0.02	3.50	0.00	-28.70	0.00	0.00	1132.33
Nov-2006	2.4	0.20	0.08	0.01	2.72	0.00	-16.24	0.00	0.00	1129.61
Dec-2006	1.55	0.13	0.79	0.07	2.33	0.02	-5.34	0.00	0.00	1127.27
Jan-2007	1.55	0.13	0.35	0.03	2.33	0.00	-8.40	0.00	0.00	1124.94
Feb-2007	2.52	0.21	1.3	0.11	1.95	0.15	-8.69	0.00	0.00	1122.99
Mar-2007	4.03	0.34	0.39	0.03	2.72	0.00	-25.48	0.00	0.00	1120.27
Apr-2007	5.7	0.48	0.32	0.03	2.72	0.00	-37.66	0.00	0.00	1117.55
May-2007	7.75	0.65	0	0.00	3.50	0.00	-54.25	0.00	0.00	1114.05
Jun-2007	8.7	0.73	0	0.00	4.28	0.00	-60.90	0.00	0.00	1109.77
Jul-2007	9.3	0.78	0	0.00	4.67	0.00	-65.10	0.00	0.00	1105.10
Aug-2007	8.37	0.70	0	0.00	4.67	0.00	-58.59	0.00	0.00	1100.43
Sep-2007	6.3	0.53	0.16	0.01	3.89	0.00	-42.98	0.00	0.00	1096.54
Oct-2007	4.34	0.36	0.16	0.01	3.50	0.00	-29.26	0.00	0.00	1093.04
Nov-2007	2.4	0.20	1.65	0.14	2.72	0.34	-5.59	0.00	0.00	1090.31
Dec-2007	1.55	0.13	0.79	0.07	2.33	0.02	-5.34	0.00	0.00	1087.98
Jan-2008	1.55	0.13	4.32	0.36	2.33	3.65	15.74	12.61	20.17	1105.81
Feb-2008	2.52	0.21	2.09	0.17	1.95	0.67	-3.68	12.02	0.00	1103.87
Mar-2008	4.03	0.34	0.32	0.03	2.72	0.00	-25.97	4.09	0.00	1101.14

Apr-2008	5.7	0.48	0	0.00	2.72	0.00	-39.90	1.27	0.00	1098.42
May-2008	7.75	0.65	0.2	0.02	3.50	0.00	-52.85	0.35	0.00	1094.92
Jun-2008	8.7	0.73	0	0.00	4.28	0.00	-60.90	0.09	0.00	1090.64
Jul-2008	9.3	0.78	0	0.00	4.67	0.00	-65.10	0.02	0.00	1085.97
Aug-2008	8.37	0.70	0.24	0.02	4.67	0.00	-56.91	0.01	0.00	1081.30
Sep-2008	6.3	0.53	0.63	0.05	3.89	0.00	-39.69	0.00	0.00	1077.41
Oct-2008	4.34	0.36	0.04	0.00	3.50	0.00	-30.10	0.00	0.00	1073.91
Nov-2008	2.4	0.20	1.38	0.12	2.72	0.19	-7.33	0.00	0.00	1071.19
Dec-2008	1.55	0.13	5.39	0.45	2.33	5.70	21.18	14.97	40.74	1109.60
Jan-2009	1.55	0.13	0.08	0.01	2.33	0.00	-10.29	12.75	0.00	1107.26
Feb-2009	2.52	0.21	2.56	0.21	1.95	1.11	-0.83	12.34	0.76	1106.07
Mar-2009	4.03	0.34	0	0.00	2.72	0.00	-28.21	7.52	0.00	1103.35
Apr-2009	5.7	0.48	0.16	0.01	2.72	0.00	-38.78	1.63	0.00	1100.63
May-2009	7.75	0.65	0	0.00	3.50	0.00	-54.25	0.38	0.00	1097.13
Jun-2009	8.7	0.73	0	0.00	4.28	0.00	-60.90	0.10	0.00	1092.85
Jul-2009	9.3	0.78	0.32	0.03	4.67	0.00	-62.86	0.03	0.00	1088.18
Aug-2009	8.37	0.70	0	0.00	4.67	0.00	-58.59	0.01	0.00	1083.51
Sep-2009	6.3	0.53	0	0.00	3.89	0.00	-44.10	0.00	0.00	1079.62
Oct-2009	4.34	0.36	0.04	0.00	3.50	0.00	-30.10	0.00	0.00	1076.12
Nov-2009	2.4	0.20	0.43	0.04	2.72	0.00	-13.79	0.00	0.00	1073.39
Dec-2009	1.55	0.13	3.31	0.28	2.33	2.04	10.28	9.13	4.09	1075.14
Jan-2010	1.55	0.13	5.75	0.48	2.33	6.45	22.95	19.26	92.50	1165.31
Feb-2010	2.52	0.21	2.76	0.23	1.95	1.33	0.35	19.36	6.76	1170.12
Mar-2010	4.03	0.34	1.18	0.10	2.72	0.11	-20.06	14.57	0.00	1167.40
Apr-2010	5.7	0.48	1.46	0.12	2.72	0.23	-29.91	5.31	0.00	1164.68
May-2010	7.75	0.65	0	0.00	3.50	0.00	-54.25	1.25	0.00	1161.18
Jun-2010	8.7	0.73	0	0.00	4.28	0.00	-60.90	0.30	0.00	1156.90
Jul-2010	9.3	0.78	0.04	0.00	4.67	0.00	-64.82	0.07	0.00	1152.23
Aug-2010	8.37	0.70	0	0.00	4.67	0.00	-58.59	0.02	0.00	1147.56
Sep-2010	6.3	0.53	0	0.00	3.89	0.00	-44.10	0.01	0.00	1143.67
Oct-2010	4.34	0.36	4.1	0.34	3.50	3.27	-4.95	0.01	0.00	1140.17
Nov-2010	2.4	0.20	0.83	0.07	2.72	0.02	-11.01	0.01	0.00	1137.44
Dec-2010	1.55	0.13	4.1	0.34	2.33	3.27	14.58	12.07	15.95	1151.06
Jan-2011	1.55	0.13	0.47	0.04	2.33	0.00	-7.56	10.03	0.00	1148.73
Feb-2011	2.52	0.21	4.52	0.38	1.95	4.01	9.99	15.48	36.35	1183.14
Mar-2011	4.03	0.34	1.65	0.14	2.72	0.34	-17.00	11.98	0.00	1180.41
Apr-2011	5.7	0.48	0.24	0.02	2.72	0.00	-38.22	2.78	0.00	1177.69
May-2011	7.75	0.65	0.71	0.06	3.50	0.01	-49.29	0.76	0.00	1174.19
Jun-2011	8.7	0.73	0.16	0.01	4.28	0.00	-59.78	0.19	0.00	1169.91
Jul-2011	9.3	0.78	0.55	0.05	4.67	0.00	-61.25	0.05	0.00	1165.24
Aug-2011	8.37	0.70	0.34	0.03	4.67	0.00	-56.21	0.02	0.00	1160.57
Sep-2011	6.3	0.53	0	0.00	3.89	0.00	-44.10	0.01	0.00	1156.68
Oct-2011	4.34	0.36	0.5	0.04	3.50	0.00	-26.88	0.00	0.00	1153.18
Nov-2011	2.4	0.20	2.71	0.23	2.72	1.28	0.89	1.18	0.00	1150.45
Dec-2011	1.55	0.13	1.95	0.16	2.33	0.56	2.24	3.39	0.02	1148.14

Jan-2012	1.55	0.13	0.77	0.06	2.33	0.01	-5.47	2.60	0.00	1145.81
Feb-2012	2.52	0.21	1.26	0.11	1.95	0.14	-8.96	1.68	0.00	1143.86
Mar-2012	4.03	0.34	1.87	0.16	2.72	0.50	-15.62	0.94	0.00	1141.14
Apr-2012	5.7	0.48	1.77	0.15	2.72	0.42	-27.93	0.41	0.00	1138.41
May-2012	7.75	0.65	0	0.00	3.50	0.00	-54.25	0.10	0.00	1134.91
Jun-2012	8.7	0.73	0	0.00	4.28	0.00	-60.90	0.03	0.00	1130.63

	INPUT					OUTPUT				
Time	Monthly Avg. Reference ET (inches)	Monthly Avg. Reference ET (feet)	Mean Precip (inches)	Mean Precip (feet)	Water Demand (AF)	Runoff (in)	P-(PET+RO) (in)	Soil Moisture (in)	Recharge (AF)	Storage (AF)
Jul-1982	9.3	0.78	0.33	0.03	11.11	0.00	-62.81	22.85	0.00	1494.89
Aug-1982	8.37	0.70	0.56	0.05	11.11	0.00	-54.69	4.75	0.00	1483.78
Sep-1982	6.3	0.53	0.37	0.03	10.33	0.00	-41.51	1.81	0.00	1473.45
Oct-1982	4.34	0.36	0.13	0.01	9.94	0.00	-29.48	0.94	0.00	1463.51
Nov-1982	2.4	0.20	4.38	0.36	9.16	3.75	10.10	9.99	5.75	1460.10
Dec-1982	1.55	0.13	3.41	0.28	8.77	2.18	10.86	16.00	36.14	1487.46
Jan-1983	1.55	0.13	2.21	0.18	8.77	0.78	3.85	17.87	14.61	1493.30
Feb-1983	2.52	0.21	4.77	0.40	8.39	4.48	11.30	20.91	64.63	1506.00
Mar-1983	4.03	0.34	9.83	0.82	9.16	16.46	24.12	22.85	149.53	1506.00
Apr-1983	5.7	0.48	2.21	0.18	10.18	0.78	-25.22	22.85	0.00	1495.82
May-1983	7.75	0.65	0.19	0.02	13.07	0.00	-52.91	4.96	0.00	1482.75
Jun-1983	8.7	0.73	0.00	0.00	7.29	0.00	-60.90	1.22	0.00	1475.46
Jul-1983	9.3	0.78	0.01	0.00	3.74	0.00	-65.02	0.30	0.00	1471.73
Aug-1983	8.37	0.70	4.02	0.33	3.69	3.13	-33.60	0.15	0.00	1468.04
Sep-1983	6.3	0.53	0.67	0.06	3.69	0.01	-39.41	0.07	0.00	1464.35
Oct-1983	4.34	0.36	1.15	0.10	4.40	0.10	-22.42	0.04	0.00	1459.95
Nov-1983	2.4	0.20	2.43	0.20	3.76	0.98	-0.80	0.12	0.00	1456.19
Dec-1983	1.55	0.13	0.99	0.08	4.17	0.05	-4.00	0.10	0.00	1452.02
Jan-1984	1.55	0.13	0.12	0.01	3.99	0.00	-10.03	0.07	0.00	1448.03
Feb-1984	2.52	0.21	0.00	0.00	3.76	0.00	-17.64	0.04	0.00	1444.27
Mar-1984	4.03	0.34	0.04	0.00	3.69	0.00	-27.94	0.02	0.00	1440.58
Apr-1984	5.7	0.48	0.24	0.02	2.72	0.00	-38.23	0.01	0.00	1437.86
May-1984	7.75	0.65	0.00	0.00	3.63	0.00	-54.25	0.00	0.00	1434.24
Jun-1984	8.7	0.73	0.55	0.05	5.18	0.00	-57.08	0.00	0.00	1429.05
Jul-1984	9.3	0.78	1.49	0.12	5.57	0.25	-54.89	0.00	0.00	1423.48
Aug-1984	8.37	0.70	2.27	0.19	5.57	0.84	-43.51	0.00	0.00	1417.91
Sep-1984	6.3	0.53	0.66	0.06	4.79	0.00	-39.46	0.00	0.00	1413.12
Oct-1984	4.34	0.36	0.18	0.01	4.40	0.00	-29.12	0.00	0.00	1408.72
Nov-1984	2.4	0.20	1.42	0.12	3.63	0.21	-7.10	0.00	0.00	1405.09
Dec-1984	1.55	0.13	4.22	0.35	3.24	3.46	15.20	12.37	18.10	1419.96
Jan-1985	1.55	0.13	1.58	0.13	3.24	0.30	-0.12	12.41	0.49	1417.21
Feb-1985	2.52	0.21	1.45	0.12	2.85	0.23	-7.71	10.28	0.00	1414.36
Mar-1985	4.03	0.34	0.27	0.02	3.63	0.00	-26.35	3.56	0.00	1410.73
Apr-1985	5.7	0.48	0.04	0.00	3.63	0.00	-39.63	1.12	0.00	1407.11
May-1985	7.75	0.65	0.09	0.01	4.40	0.00	-53.62	0.30	0.00	1402.70
Jun-1985	8.7	0.73	1.72	0.14	5.18	0.39	-49.25	0.10	0.00	1397.52
Jul-1985	9.3	0.78	0.00	0.00	5.57	0.00	-65.10	0.03	0.00	1391.95
Aug-1985	8.37	0.70	0.33	0.03	5.57	0.00	-56.27	0.01	0.00	1386.38
Sep-1985	6.3	0.53	0.68	0.06	4.79	0.01	-39.33	0.00	0.00	1381.59

Oct-1985	4.34	0.36	4.49	0.37	4.40	3.96	-2.89	0.05	0.00	1377.18
Nov-1985	2.4	0.20	1.75	0.15	3.63	0.41	-4.98	0.04	0.00	1373.56
Dec-1985	1.55	0.13	0.00	0.00	3.24	0.00	-10.85	0.02	0.00	1370.32
Jan-1986	1.55	0.13	0.74	0.06	3.24	0.01	-5.65	0.02	0.00	1367.09
Feb-1986	2.52	0.21	3.50	0.29	2.85	2.31	4.54	4.50	0.04	1364.28
Mar-1986	4.03	0.34	3.44	0.29	3.63	2.22	-6.37	3.48	0.00	1360.65
Apr-1986	5.7	0.48	0.28	0.02	3.63	0.00	-37.96	0.80	0.00	1357.03
May-1986	7.75	0.65	0.01	0.00	4.40	0.00	-54.17	0.18	0.00	1352.62
Jun-1986	8.7	0.73	0.00	0.00	5.18	0.00	-60.90	0.04	0.00	1347.44
Jul-1986	9.3	0.78	0.35	0.03	5.57	0.00	-62.67	0.01	0.00	1341.87
Aug-1986	8.37	0.70	0.06	0.00	5.57	0.00	-58.18	0.00	0.00	1336.30
Sep-1986	6.3	0.53	1.31	0.11	4.79	0.16	-35.11	0.00	0.00	1331.51
Oct-1986	4.34	0.36	2.10	0.17	4.40	0.68	-16.37	0.00	0.00	1327.10
Nov-1986	2.4	0.20	0.57	0.05	3.63	0.00	-12.84	0.00	0.00	1323.48
Dec-1986	1.55	0.13	0.71	0.06	3.24	0.01	-5.86	0.00	0.00	1320.24
Jan-1987	1.55	0.13	1.64	0.14	3.24	0.34	0.31	0.41	0.00	1317.01
Feb-1987	2.52	0.21	2.53	0.21	2.85	1.08	-1.01	0.44	0.00	1314.16
Mar-1987	4.03	0.34	2.55	0.21	3.63	1.11	-11.44	0.27	0.00	1310.53
Apr-1987	5.7	0.48	0.20	0.02	3.63	0.00	-38.54	0.07	0.00	1306.91
May-1987	7.75	0.65	0.08	0.01	3.50	0.00	-53.68	0.02	0.00	1303.41
Jun-1987	8.7	0.73	0.01	0.00	4.28	0.00	-60.82	0.00	0.00	1299.13
Jul-1987	9.3	0.78	0.00	0.00	4.67	0.00	-65.10	0.00	0.00	1294.46
Aug-1987	8.37	0.70	0.64	0.05	4.67	0.00	-54.09	0.00	0.00	1289.79
Sep-1987	6.3	0.53	0.48	0.04	3.89	0.00	-40.77	0.00	0.00	1285.90
Oct-1987	4.34	0.36	3.10	0.26	3.50	1.75	-10.43	0.00	0.00	1282.40
Nov-1987	2.4	0.20	2.46	0.20	2.72	1.01	-0.61	0.17	0.00	1279.67
Dec-1987	1.55	0.13	1.81	0.15	2.33	0.45	1.34	1.51	0.00	1277.34
Jan-1988	1.55	0.13	3.46	0.29	2.33	2.25	11.12	10.90	10.91	1285.91
Feb-1988	2.52	0.21	1.93	0.16	1.95	0.54	-4.69	12.62	0.00	1283.97
Mar-1988	4.03	0.34	0.71	0.06	2.72	0.01	-23.22	4.95	0.00	1281.24
Apr-1988	5.7	0.48	2.46	0.21	2.72	1.01	-23.69	2.36	0.00	1278.52
May-1988	7.75	0.65	0.35	0.03	3.50	0.00	-51.77	0.57	0.00	1275.02
Jun-1988	8.7	0.73	0.00	0.00	4.28	0.00	-60.90	0.13	0.00	1270.74
Jul-1988	9.3	0.78	0.02	0.00	4.67	0.00	-64.94	0.03	0.00	1266.07
Aug-1988	8.37	0.70	1.63	0.14	4.67	0.33	-47.48	0.01	0.00	1261.40
Sep-1988	6.3	0.53	0.00	0.00	3.89	0.00	-44.10	0.00	0.00	1257.51
Oct-1988	4.34	0.36	0.00	0.00	3.50	0.00	-30.38	0.00	0.00	1254.01
Nov-1988	2.4	0.20	1.07	0.09	2.72	0.08	-9.37	0.00	0.00	1251.29
Dec-1988	1.55	0.13	2.10	0.17	2.33	0.68	3.16	3.02	0.09	1249.04
Jan-1989	1.55	0.13	1.05	0.09	2.33	0.07	-3.60	2.54	0.00	1246.70
Feb-1989	2.52	0.21	1.17	0.10	1.95	0.11	-9.53	1.58	0.00	1244.76
Mar-1989	4.03	0.34	1.63	0.14	2.72	0.33	-17.10	0.84	0.00	1242.04
Apr-1989	5.7	0.48	0.21	0.02	2.72	0.00	-38.45	0.28	0.00	1239.31
May-1989	7.75	0.65	0.13	0.01	3.50	0.00	-53.35	0.08	0.00	1235.81
Jun-1989	8.7	0.73	0.00	0.00	4.28	0.00	-60.90	0.02	0.00	1231.53

Jul-1989	9.3	0.78	0.00	0.00	4.67	0.00	-65.10	0.01	0.00	1226.86
Aug-1989	8.37	0.70	0.00	0.00	4.67	0.00	-58.59	0.00	0.00	1222.19
Sep-1989	6.3	0.53	0.17	0.01	3.89	0.00	-42.93	0.00	0.00	1218.30
Oct-1989	4.34	0.36	0.35	0.03	3.50	0.00	-27.90	0.00	0.00	1214.80
Nov-1989	2.4	0.20	0.03	0.00	2.72	0.00	-16.58	0.00	0.00	1212.08
Dec-1989	1.55	0.13	0.29	0.02	2.33	0.00	-8.83	0.00	0.00	1209.74
Jan-1990	1.55	0.13	3.03	0.25	2.33	1.67	8.72	7.98	0.47	1207.88
Feb-1990	2.52	0.21	1.76	0.15	1.95	0.42	-5.74	6.03	0.00	1205.94
Mar-1990	4.03	0.34	0.69	0.06	2.72	0.01	-23.38	2.30	0.00	1203.21
Apr-1990	5.7	0.48	0.98	0.08	2.72	0.05	-33.10	0.86	0.00	1200.49
May-1990	7.75	0.65	0.23	0.02	3.50	0.00	-52.67	0.23	0.00	1196.99
Jun-1990	8.7	0.73	0.22	0.02	4.28	0.00	-59.37	0.06	0.00	1192.71
Jul-1990	9.3	0.78	0.11	0.01	4.67	0.00	-64.34	0.02	0.00	1188.04
Aug-1990	8.37	0.70	0.18	0.01	4.67	0.00	-57.33	0.00	0.00	1183.37
Sep-1990	6.3	0.53	0.62	0.05	3.89	0.00	-39.79	0.00	0.00	1179.48
Oct-1990	4.34	0.36	0.04	0.00	3.50	0.00	-30.11	0.00	0.00	1175.98
Nov-1990	2.4	0.20	0.55	0.05	2.72	0.00	-12.92	0.00	0.00	1173.26
Dec-1990	1.55	0.13	1.29	0.11	2.33	0.15	-1.99	0.00	0.00	1170.92
Jan-1991	1.55	0.13	1.34	0.11	2.33	0.17	-1.66	0.00	0.00	1168.59
Feb-1991	2.52	0.21	2.21	0.18	1.95	0.78	-2.94	0.00	0.00	1166.64
Mar-1991	4.03	0.34	12.06	1.01	2.72	22.69	33.54	18.87	105.73	1269.65
Apr-1991	5.7	0.48	0.05	0.00	2.72	0.00	-39.55	13.66	0.00	1266.93
May-1991	7.75	0.65	0.00	0.00	3.50	0.00	-54.25	2.01	0.00	1263.43
Jun-1991	8.7	0.73	0.00	0.00	4.28	0.00	-60.90	0.42	0.00	1259.15
Jul-1991	9.3	0.78	0.61	0.05	4.67	0.00	-60.82	0.10	0.00	1254.48
Aug-1991	8.37	0.70	0.00	0.00	4.67	0.00	-58.59	0.03	0.00	1249.81
Sep-1991	6.3	0.53	0.35	0.03	3.89	0.00	-41.64	0.01	0.00	1245.92
Oct-1991	4.34	0.36	0.58	0.05	3.50	0.00	-26.34	0.01	0.00	1242.42
Nov-1991	2.4	0.20	0.30	0.02	2.72	0.00	-14.73	0.01	0.00	1239.69
Dec-1991	1.55	0.13	2.80	0.23	2.33	1.38	7.37	6.78	0.38	1237.74
Jan-1992	1.55	0.13	2.68	0.22	2.33	1.25	6.69	11.87	13.87	1249.28
Feb-1992	2.52	0.21	5.00	0.42	1.95	4.92	12.46	19.04	50.36	1297.69
Mar-1992	4.03	0.34	4.89	0.41	2.72	4.70	1.30	19.12	18.93	1313.90
Apr-1992	5.7	0.48	0.67	0.06	2.72	0.01	-35.18	15.73	0.00	1311.18
May-1992	7.75	0.65	0.23	0.02	3.50	0.00	-52.67	2.94	0.00	1307.68
Jun-1992	8.7	0.73	0.00	0.00	4.28	0.00	-60.90	0.59	0.00	1303.40
Jul-1992	9.3	0.78	0.74	0.06	4.67	0.01	-59.90	0.14	0.00	1298.73
Aug-1992	8.37	0.70	2.03	0.17	4.67	0.62	-45.01	0.05	0.00	1294.06
Sep-1992	6.3	0.53	0.00	0.00	3.89	0.00	-44.10	0.02	0.00	1290.17
Oct-1992	4.34	0.36	0.24	0.02	3.50	0.00	-28.71	0.01	0.00	1286.67
Nov-1992	2.4	0.20	0.06	0.00	2.72	0.00	-16.39	0.01	0.00	1283.95
Dec-1992	1.55	0.13	4.00	0.33	2.33	3.09	14.04	11.74	14.27	1295.88
Jan-1993	1.55	0.13	18.44	1.54	2.33	41.94	76.29	22.85	419.91	1506.00
Feb-1993	2.52	0.21	6.45	0.54	1.95	8.00	19.52	22.85	130.48	1506.00
Mar-1993	4.03	0.34	1.51	0.13	2.72	0.26	-17.88	22.85	0.00	1503.28

Apr-1993	5.7	0.48	0.00	0.00	2.72	0.00	-39.90	6.87	0.00	1500.55
May-1993	7.75	0.65	0.12	0.01	3.50	0.00	-53.43	1.93	0.00	1497.05
Jun-1993	8.7	0.73	0.16	0.01	4.28	0.00	-59.78	0.52	0.00	1492.77
Jul-1993	9.3	0.78	0.00	0.00	4.67	0.00	-65.10	0.14	0.00	1488.10
Aug-1993	8.37	0.70	0.00	0.00	4.67	0.00	-58.59	0.04	0.00	1483.43
Sep-1993	6.3	0.53	0.00	0.00	3.89	0.00	-44.10	0.02	0.00	1479.54
Oct-1993	4.34	0.36	0.30	0.02	3.50	0.00	-28.31	0.01	0.00	1476.04
Nov-1993	2.4	0.20	1.48	0.12	2.72	0.24	-6.69	0.01	0.00	1473.32
Dec-1993	1.55	0.13	1.15	0.10	2.33	0.10	-2.89	0.01	0.00	1470.98
Jan-1994	1.55	0.13	1.68	0.14	2.33	0.37	0.58	0.64	0.00	1468.65
Feb-1994	2.52	0.21	4.11	0.34	1.95	3.28	7.83	7.92	2.19	1468.90
Mar-1994	4.03	0.34	3.11	0.26	2.72	1.77	-8.19	6.25	0.00	1466.18
Apr-1994	5.7	0.48	1.34	0.11	2.72	0.17	-30.71	1.76	0.00	1463.45
May-1994	7.75	0.65	0.00	0.00	3.50	0.00	-54.25	0.39	0.00	1459.95
Jun-1994	8.7	0.73	0.00	0.00	4.28	0.00	-60.90	0.09	0.00	1455.67
Jul-1994	9.3	0.78	0.00	0.00	4.67	0.00	-65.10	0.02	0.00	1451.00
Aug-1994	8.37	0.70	1.21	0.10	4.67	0.12	-50.27	0.01	0.00	1446.33
Sep-1994	6.3	0.53	0.00	0.00	3.89	0.00	-44.10	0.00	0.00	1442.44
Oct-1994	4.34	0.36	0.19	0.02	3.50	0.00	-29.04	0.00	0.00	1438.94
Nov-1994	2.4	0.20	0.68	0.06	2.72	0.01	-12.06	0.00	0.00	1436.22
Dec-1994	1.55	0.13	0.96	0.08	2.33	0.05	-4.16	0.00	0.00	1433.88
Jan-1995	1.55	0.13	10.03	0.84	2.33	17.00	42.34	21.07	144.27	1506.00
Feb-1995	2.52	0.21	3.25	0.27	1.95	1.95	3.15	21.49	20.96	1506.00
Mar-1995	4.03	0.34	6.56	0.55	2.72	8.25	9.48	22.67	61.25	1506.00
Apr-1995	5.7	0.48	1.25	0.10	2.72	0.13	-31.30	19.39	0.00	1503.28
May-1995	7.75	0.65	1.09	0.09	3.50	0.08	-46.69	4.37	0.00	1499.77
Jun-1995	8.7	0.73	0.48	0.04	4.28	0.00	-57.57	1.04	0.00	1495.50
Jul-1995	9.3	0.78	0.06	0.00	4.67	0.00	-64.69	0.24	0.00	1490.83
Aug-1995	8.37	0.70	0.64	0.05	4.67	0.00	-54.14	0.07	0.00	1486.16
Sep-1995	6.3	0.53	0.28	0.02	3.89	0.00	-42.13	0.03	0.00	1482.27
Oct-1995	4.34	0.36	0.00	0.00	3.50	0.00	-30.38	0.02	0.00	1478.77
Nov-1995	2.4	0.20	0.08	0.01	2.72	0.00	-16.25	0.01	0.00	1476.04
Dec-1995	1.55	0.13	0.57	0.05	2.33	0.00	-6.89	0.01	0.00	1473.71
Jan-1996	1.55	0.13	1.52	0.13	2.33	0.27	-0.44	0.01	0.00	1471.37
Feb-1996	2.52	0.21	3.17	0.26	1.95	1.85	2.73	2.78	0.00	1469.43
Mar-1996	4.03	0.34	2.73	0.23	2.72	1.30	-10.40	1.75	0.00	1466.70
Apr-1996	5.7	0.48	0.53	0.04	2.72	0.00	-36.21	0.47	0.00	1463.98
May-1996	7.75	0.65	0.07	0.01	3.50	0.00	-53.76	0.11	0.00	1460.48
Jun-1996	8.7	0.73	0.00	0.00	4.28	0.00	-60.90	0.03	0.00	1456.20
Jul-1996	9.3	0.78	0.00	0.00	4.67	0.00	-65.10	0.01	0.00	1451.53
Aug-1996	8.37	0.70	0.07	0.01	4.67	0.00	-58.10	0.00	0.00	1446.86
Sep-1996	6.3	0.53	0.03	0.00	3.89	0.00	-43.88	0.00	0.00	1442.97
Oct-1996	4.34	0.36	1.54	0.13	3.50	0.28	-19.87	0.00	0.00	1439.47
Nov-1996	2.4	0.20	0.91	0.08	2.72	0.04	-10.45	0.00	0.00	1436.75
Dec-1996	1.55	0.13	1.97	0.16	2.33	0.57	2.34	2.29	0.03	1434.44

Jan-1997	1.55	0.13	4.29	0.36	2.33	3.60	15.61	13.68	28.65	1460.75
Feb-1997	2.52	0.21	1.51	0.13	1.95	0.26	-7.31	12.30	0.00	1458.81
Mar-1997	4.03	0.34	0.02	0.00	2.72	0.00	-28.07	3.96	0.00	1456.08
Apr-1997	5.7	0.48	0.22	0.02	2.72	0.00	-38.37	1.32	0.00	1453.36
May-1997	7.75	0.65	0.00	0.00	3.50	0.00	-54.25	0.35	0.00	1449.86
Jun-1997	8.7	0.73	0.07	0.01	4.28	0.00	-60.41	0.09	0.00	1445.58
Jul-1997	9.3	0.78	1.91	0.16	4.67	0.53	-52.23	0.03	0.00	1440.91
Aug-1997	8.37	0.70	0.16	0.01	4.67	0.00	-57.47	0.01	0.00	1436.24
Sep-1997	6.3	0.53	1.74	0.15	3.89	0.41	-32.30	0.01	0.00	1432.35
Oct-1997	4.34	0.36	4.17	0.35	3.50	3.38	-4.58	0.00	0.00	1428.85
Nov-1997	2.4	0.20	0.00	0.00	2.72	0.00	-16.80	0.00	0.00	1426.12
Dec-1997	1.55	0.13	0.00	0.00	2.33	0.00	-10.85	0.00	0.00	1423.79
Jan-1998	1.55	0.13	1.59	0.13	2.33	0.31	-0.02	0.17	0.00	1421.46
Feb-1998	2.52	0.21	10.27	0.86	1.95	17.67	36.60	19.92	118.36	1506.00
Mar-1998	4.03	0.34	4.36	0.36	2.72	3.71	-1.43	19.49	5.85	1506.00
Apr-1998	5.7	0.48	2.17	0.18	2.72	0.74	-25.44	13.88	0.00	1503.28
May-1998	7.75	0.65	1.16	0.10	3.50	0.10	-46.24	3.12	0.00	1499.77
Jun-1998	8.7	0.73	0.02	0.00	4.28	0.00	-60.74	0.67	0.00	1495.50
Jul-1998	9.3	0.78	0.10	0.01	4.67	0.00	-64.39	0.15	0.00	1490.83
Aug-1998	8.37	0.70	0.20	0.02	4.67	0.00	-57.20	0.05	0.00	1486.16
Sep-1998	6.3	0.53	0.20	0.02	3.89	0.00	-42.71	0.02	0.00	1482.27
Oct-1998	4.34	0.36	0.04	0.00	3.50	0.00	-30.13	0.01	0.00	1478.77
Nov-1998	2.4	0.20	1.16	0.10	2.72	0.10	-8.79	0.01	0.00	1476.04
Dec-1998	1.55	0.13	1.41	0.12	2.33	0.20	-1.20	0.01	0.00	1473.71
Jan-1999	1.55	0.13	1.65	0.14	2.33	0.34	0.33	0.44	0.00	1471.37
Feb-1999	2.52	0.21	0.82	0.07	1.95	0.02	-11.90	0.26	0.00	1469.43
Mar-1999	4.03	0.34	0.62	0.05	2.72	0.00	-23.87	0.11	0.00	1466.70
Apr-1999	5.7	0.48	3.28	0.27	2.72	1.99	-18.93	0.07	0.00	1463.98
May-1999	7.75	0.65	0.00	0.00	3.50	0.00	-54.25	0.02	0.00	1460.48
Jun-1999	8.7	0.73	0.46	0.04	4.28	0.00	-57.71	0.00	0.00	1456.20
Jul-1999	9.3	0.78	0.36	0.03	4.67	0.00	-62.59	0.00	0.00	1451.53
Aug-1999	8.37	0.70	0.00	0.00	4.67	0.00	-58.59	0.00	0.00	1446.86
Sep-1999	6.3	0.53	0.14	0.01	3.89	0.00	-43.14	0.00	0.00	1442.97
Oct-1999	4.34	0.36	0.00	0.00	3.50	0.00	-30.38	0.00	0.00	1439.47
Nov-1999	2.4	0.20	0.00	0.00	2.72	0.00	-16.80	0.00	0.00	1436.75
Dec-1999	1.55	0.13	0.21	0.02	2.33	0.00	-9.40	0.00	0.00	1434.41
Jan-2000	1.55	0.13	0.74	0.06	2.33	0.01	-5.67	0.00	0.00	1432.08
Feb-2000	2.52	0.21	4.17	0.35	1.95	3.38	8.14	7.64	0.98	1431.11
Mar-2000	4.03	0.34	1.46	0.12	2.72	0.23	-18.23	4.60	0.00	1428.39
Apr-2000	5.7	0.48	0.46	0.04	2.72	0.00	-36.71	1.02	0.00	1425.67
May-2000	7.75	0.65	0.00	0.00	3.50	0.00	-54.25	0.25	0.00	1422.17
Jun-2000	8.7	0.73	0.21	0.02	4.28	0.00	-59.45	0.06	0.00	1417.89
Jul-2000	9.3	0.78	0.00	0.00	4.67	0.00	-65.10	0.02	0.00	1413.22
Aug-2000	8.37	0.70	0.13	0.01	4.67	0.00	-57.69	0.00	0.00	1408.55
Sep-2000	6.3	0.53	0.30	0.02	3.89	0.00	-42.03	0.00	0.00	1404.66

Oct-2000	4.34	0.36	0.64	0.05	3.50	0.00	-25.91	0.00	0.00	1401.16
Nov-2000	2.4	0.20	0.39	0.03	2.72	0.00	-14.10	0.00	0.00	1398.43
Dec-2000	1.55	0.13	0.04	0.00	2.33	0.00	-10.58	0.00	0.00	1396.10
Jan-2001	1.55	0.13	2.90	0.24	2.33	1.50	7.94	7.28	0.42	1394.18
Feb-2001	2.52	0.21	4.08	0.34	1.95	3.24	7.71	12.75	21.66	1413.90
Mar-2001	4.03	0.34	1.75	0.15	2.72	0.41	-16.39	18.99	0.00	1411.18
Apr-2001	5.7	0.48	1.44	0.12	2.72	0.22	-30.02	7.24	0.00	1408.45
May-2001	7.75	0.65	0.03	0.00	3.50	0.00	-54.03	2.00	0.00	1404.95
Jun-2001	8.7	0.73	0.00	0.00	4.28	0.00	-60.90	0.55	0.00	1400.67
Jul-2001	9.3	0.78	0.12	0.01	4.67	0.00	-64.25	0.15	0.00	1396.00
Aug-2001	8.37	0.70	0.00	0.00	4.67	0.00	-58.59	0.05	0.00	1391.33
Sep-2001	6.3	0.53	0.24	0.02	3.89	0.00	-42.43	0.02	0.00	1387.44
Oct-2001	4.34	0.36	0.00	0.00	3.50	0.00	-30.38	0.01	0.00	1383.94
Nov-2001	2.4	0.20	1.10	0.09	2.72	0.08	-9.18	0.01	0.00	1381.22
Dec-2001	1.55	0.13	1.01	0.08	2.33	0.06	-3.84	0.01	0.00	1378.88
Jan-2002	1.55	0.13	0.40	0.03	2.33	0.00	-8.07	0.01	0.00	1376.55
Feb-2002	2.52	0.21	0.12	0.01	1.95	0.00	-16.79	0.01	0.00	1374.60
Mar-2002	4.03	0.34	1.11	0.09	2.72	0.09	-20.52	0.00	0.00	1371.88
Apr-2002	5.7	0.48	0.39	0.03	2.72	0.00	-37.20	0.00	0.00	1369.16
May-2002	7.75	0.65	0.00	0.00	3.50	0.00	-54.25	0.00	0.00	1365.65
Jun-2002	8.7	0.73	0.00	0.00	4.28	0.00	-60.90	0.00	0.00	1361.38
Jul-2002	9.3	0.78	0.19	0.02	4.67	0.00	-63.79	0.00	0.00	1356.71
Aug-2002	8.37	0.70	0.00	0.00	4.67	0.00	-58.59	0.00	0.00	1352.04
Sep-2002	6.3	0.53	1.15	0.10	3.89	0.10	-36.12	0.00	0.00	1348.15
Oct-2002	4.34	0.36	0.01	0.00	3.50	0.00	-30.30	0.00	0.00	1344.65
Nov-2002	2.4	0.20	1.03	0.09	2.72	0.06	-9.68	0.00	0.00	1341.92
Dec-2002	1.55	0.13	1.84	0.15	2.33	0.47	1.56	1.56	0.00	1339.59
Jan-2003	1.55	0.13	0.18	0.01	2.33	0.00	-9.59	0.95	0.00	1337.25
Feb-2003	2.52	0.21	4.05	0.34	1.95	3.18	7.52	8.02	1.12	1336.43
Mar-2003	4.03	0.34	2.17	0.18	2.72	0.74	-13.75	5.42	0.00	1333.71
Apr-2003	5.7	0.48	1.54	0.13	2.72	0.28	-29.37	1.60	0.00	1330.98
May-2003	7.75	0.65	0.90	0.08	3.50	0.04	-47.98	0.42	0.00	1327.48
Jun-2003	8.7	0.73	0.00	0.00	4.28	0.00	-60.90	0.10	0.00	1323.20
Jul-2003	9.3	0.78	1.91	0.16	4.67	0.53	-52.25	0.03	0.00	1318.53
Aug-2003	8.37	0.70	1.47	0.12	4.67	0.24	-48.51	0.01	0.00	1313.86
Sep-2003	6.3	0.53	0.37	0.03	3.89	0.00	-41.48	0.01	0.00	1309.97
Oct-2003	4.34	0.36	0.00	0.00	3.50	0.00	-30.38	0.00	0.00	1306.47
Nov-2003	2.4	0.20	0.55	0.05	2.72	0.00	-12.95	0.00	0.00	1303.75
Dec-2003	1.55	0.13	1.25	0.10	2.33	0.13	-2.22	0.00	0.00	1301.41
Jan-2004	1.55	0.13	0.67	0.06	2.33	0.01	-6.13	0.00	0.00	1299.08
Feb-2004	2.52	0.21	4.41	0.37	1.95	3.81	9.43	8.57	4.31	1301.44
Mar-2004	4.03	0.34	0.66	0.05	2.72	0.00	-23.63	4.46	0.00	1298.72
Apr-2004	5.7	0.48	1.32	0.11	2.72	0.16	-30.84	1.22	0.00	1295.99
May-2004	7.75	0.65	0.00	0.00	3.50	0.00	-54.25	0.29	0.00	1292.49
Jun-2004	8.7	0.73	0.00	0.00	4.28	0.00	-60.90	0.07	0.00	1288.21

Jul-2004	9.3	0.78	0.14	0.01	4.67	0.00	-64.12	0.02	0.00	1283.54
Aug-2004	8.37	0.70	0.01	0.00	4.67	0.00	-58.51	0.01	0.00	1278.87
Sep-2004	6.3	0.53	0.00	0.00	3.89	0.00	-44.10	0.00	0.00	1274.98
Oct-2004	4.34	0.36	8.51	0.71	3.50	12.98	16.18	12.79	28.66	1300.14
Nov-2004	2.4	0.20	1.07	0.09	2.72	0.08	-9.37	10.35	0.00	1297.42
Dec-2004	1.55	0.13	4.70	0.39	2.33	4.33	17.69	18.27	70.85	1365.93
Jan-2005	1.55	0.13	5.12	0.43	2.33	5.16	19.84	22.22	106.86	1470.46
Feb-2005	2.52	0.21	4.85	0.40	1.95	4.62	11.67	22.85	74.63	1506.00
Mar-2005	4.03	0.34	1.58	0.13	2.72	0.30	-17.43	22.85	0.00	1503.28
Apr-2005	5.7	0.48	0.58	0.05	2.72	0.00	-35.83	7.63	0.00	1500.55
May-2005	7.75	0.65	0.04	0.00	3.50	0.00	-53.98	2.09	0.00	1497.05
Jun-2005	8.7	0.73	0.00	0.00	4.28	0.00	-60.90	0.55	0.00	1492.77
Jul-2005	9.3	0.78	0.46	0.04	4.67	0.00	-61.85	0.15	0.00	1488.10
Aug-2005	8.37	0.70	2.51	0.21	4.67	1.06	-42.10	0.07	0.00	1483.43
Sep-2005	6.3	0.53	0.01	0.00	3.89	0.00	-44.02	0.03	0.00	1479.54
Oct-2005	4.34	0.36	0.61	0.05	3.50	0.00	-26.10	0.02	0.00	1476.04
Nov-2005	2.4	0.20	0.11	0.01	2.72	0.00	-16.04	0.01	0.00	1473.32
Dec-2005	1.55	0.13	0.00	0.00	2.33	0.00	-10.85	0.01	0.00	1470.98
Jan-2006	1.55	0.13	0.98	0.08	2.33	0.05	-4.08	0.01	0.00	1468.65
Feb-2006	2.52	0.21	1.29	0.11	1.95	0.15	-8.78	0.01	0.00	1466.70
Mar-2006	4.03	0.34	3.34	0.28	2.72	2.08	-6.92	0.01	0.00	1463.98
Apr-2006	5.7	0.48	2.23	0.19	2.72	0.80	-25.08	0.00	0.00	1461.26
May-2006	7.75	0.65	0.22	0.02	3.50	0.00	-52.72	0.00	0.00	1457.76
Jun-2006	8.7	0.73	0.16	0.01	4.28	0.00	-59.81	0.00	0.00	1453.48
Jul-2006	9.3	0.78	0.52	0.04	4.67	0.00	-61.47	0.00	0.00	1448.81
Aug-2006	8.37	0.70	0.03	0.00	4.67	0.00	-58.37	0.00	0.00	1444.14
Sep-2006	6.3	0.53	0.07	0.01	3.89	0.00	-43.61	0.00	0.00	1440.25
Oct-2006	4.34	0.36	0.36	0.03	3.50	0.00	-27.87	0.00	0.00	1436.75
Nov-2006	2.4	0.20	0.17	0.01	2.72	0.00	-15.63	0.00	0.00	1434.02
Dec-2006	1.55	0.13	1.18	0.10	2.33	0.11	-2.69	0.00	0.00	1431.69
Jan-2007	1.55	0.13	0.74	0.06	2.33	0.01	-5.67	0.00	0.00	1429.35
Feb-2007	2.52	0.21	3.05	0.25	1.95	1.69	2.05	2.16	0.00	1427.41
Mar-2007	4.03	0.34	0.22	0.02	2.72	0.00	-26.68	0.68	0.00	1424.68
Apr-2007	5.7	0.48	0.76	0.06	2.72	0.01	-34.59	0.23	0.00	1421.96
May-2007	7.75	0.65	0.04	0.00	3.50	0.00	-53.98	0.06	0.00	1418.46
Jun-2007	8.7	0.73	0.00	0.00	4.28	0.00	-60.90	0.01	0.00	1414.18
Jul-2007	9.3	0.78	0.18	0.01	4.67	0.00	-63.84	0.00	0.00	1409.51
Aug-2007	8.37	0.70	0.13	0.01	4.67	0.00	-57.69	0.00	0.00	1404.84
Sep-2007	6.3	0.53	0.01	0.00	3.89	0.00	-44.02	0.00	0.00	1400.95
Oct-2007	4.34	0.36	0.17	0.01	3.50	0.00	-29.21	0.00	0.00	1397.45
Nov-2007	2.4	0.20	0.32	0.03	2.72	0.00	-14.56	0.00	0.00	1394.73
Dec-2007	1.55	0.13	2.66	0.22	2.33	1.22	6.52	6.02	0.32	1392.71
Jan-2008	1.55	0.13	7.22	0.60	2.33	9.80	29.91	20.09	113.32	1503.70
Feb-2008	2.52	0.21	2.85	0.24	1.95	1.44	0.90	20.34	9.39	1506.00
Mar-2008	4.03	0.34	0.51	0.04	2.72	0.00	-24.66	21.39	0.00	1503.28

Apr-2008	5.7	0.48	0.00	0.00	2.72	0.00	-39.90	6.84	0.00	1500.55
May-2008	7.75	0.65	0.26	0.02	3.50	0.00	-52.45	1.97	0.00	1497.05
Jun-2008	8.7	0.73	0.00	0.00	4.28	0.00	-60.90	0.52	0.00	1492.77
Jul-2008	9.3	0.78	0.00	0.00	4.67	0.00	-65.10	0.14	0.00	1488.10
Aug-2008	8.37	0.70	1.34	0.11	4.67	0.17	-49.40	0.05	0.00	1483.43
Sep-2008	6.3	0.53	0.00	0.00	3.89	0.00	-44.10	0.02	0.00	1479.54
Oct-2008	4.34	0.36	0.00	0.00	3.50	0.00	-30.38	0.01	0.00	1476.04
Nov-2008	2.4	0.20	1.79	0.15	2.72	0.44	-4.73	0.01	0.00	1473.32
Dec-2008	1.55	0.13	6.15	0.51	2.33	7.31	24.86	16.57	54.64	1506.00
Jan-2009	1.55	0.13	0.20	0.02	2.33	0.00	-9.46	14.16	0.00	1503.67
Feb-2009	2.52	0.21	3.66	0.31	1.95	2.56	5.44	16.72	22.85	1506.00
Mar-2009	4.03	0.34	0.09	0.01	2.72	0.00	-27.58	11.04	0.00	1503.28
Apr-2009	5.7	0.48	0.24	0.02	2.72	0.00	-38.23	2.46	0.00	1500.55
May-2009	7.75	0.65	0.00	0.00	3.50	0.00	-54.25	0.60	0.00	1497.05
Jun-2009	8.7	0.73	0.03	0.00	4.28	0.00	-60.68	0.15	0.00	1492.77
Jul-2009	9.3	0.78	0.00	0.00	4.67	0.00	-65.10	0.04	0.00	1488.10
Aug-2009	8.37	0.70	0.00	0.00	4.67	0.00	-58.59	0.01	0.00	1483.43
Sep-2009	6.3	0.53	0.03	0.00	3.89	0.00	-43.88	0.01	0.00	1479.54
Oct-2009	4.34	0.36	0.03	0.00	3.50	0.00	-30.16	0.00	0.00	1476.04
Nov-2009	2.4	0.20	0.69	0.06	2.72	0.01	-11.95	0.00	0.00	1473.32
Dec-2009	1.55	0.13	4.82	0.40	2.33	4.57	18.32	13.73	29.94	1500.92
Jan-2010	1.55	0.13	6.54	0.55	2.33	8.20	26.73	21.51	130.29	1506.00
Feb-2010	2.52	0.21	5.08	0.42	1.95	5.08	12.85	22.85	76.53	1506.00
Mar-2010	4.03	0.34	1.36	0.11	2.72	0.18	-18.89	22.85	0.00	1503.28
Apr-2010	5.7	0.48	2.34	0.19	2.72	0.89	-24.44	10.50	0.00	1500.55
May-2010	7.75	0.65	0.00	0.00	3.50	0.00	-54.25	2.71	0.00	1497.05
Jun-2010	8.7	0.73	0.00	0.00	4.28	0.00	-60.90	0.70	0.00	1492.77
Jul-2010	9.3	0.78	0.07	0.01	4.67	0.00	-64.61	0.18	0.00	1488.10
Aug-2010	8.37	0.70	0.00	0.00	4.67	0.00	-58.59	0.06	0.00	1483.43
Sep-2010	6.3	0.53	0.08	0.01	3.89	0.00	-43.55	0.02	0.00	1479.54
Oct-2010	4.34	0.36	3.20	0.27	3.50	1.88	-9.88	0.02	0.00	1476.04
Nov-2010	2.4	0.20	1.18	0.10	2.72	0.11	-8.66	0.02	0.00	1473.32
Dec-2010	1.55	0.13	8.15	0.68	2.33	12.07	34.11	19.35	100.86	1506.00
Jan-2011	1.55	0.13	0.24	0.02	2.33	0.00	-9.18	17.59	0.00	1503.67
Feb-2011	2.52	0.21	4.89	0.41	1.95	4.70	11.87	20.78	67.72	1506.00
Mar-2011	4.03	0.34	1.63	0.14	2.72	0.33	-17.13	17.34	0.00	1503.28
Apr-2011	5.7	0.48	0.39	0.03	2.72	0.00	-37.20	4.91	0.00	1500.55
May-2011	7.75	0.65	0.71	0.06	3.50	0.01	-49.26	1.38	0.00	1497.05
Jun-2011	8.7	0.73	0.00	0.00	4.28	0.00	-60.90	0.34	0.00	1492.77
Jul-2011	9.3	0.78	0.22	0.02	4.67	0.00	-63.57	0.09	0.00	1488.10
Aug-2011	8.37	0.70	1.27	0.11	4.67	0.14	-49.86	0.03	0.00	1483.43
Sep-2011	6.3	0.53	0.22	0.02	3.89	0.00	-42.57	0.01	0.00	1479.54
Oct-2011	4.34	0.36	0.64	0.05	3.50	0.00	-25.93	0.01	0.00	1476.04
Nov-2011	2.4	0.20	3.36	0.28	2.72	2.11	4.62	4.53	0.06	1473.38
Dec-2011	1.55	0.13	1.61	0.13	2.33	0.32	0.08	4.76	0.00	1471.05

Jan-2012	1.55	0.13	0.73	0.06	2.33	0.01	-5.78	3.49	0.00	1468.71
Feb-2012	2.52	0.21	2.00	0.17	1.95	0.60	-4.26	2.91	0.00	1466.77
Mar-2012	4.03	0.34	2.86	0.24	2.72	1.45	-9.65	2.01	0.00	1464.04
Apr-2012	5.7	0.48	2.83	0.24	2.72	1.41	-21.52	0.97	0.00	1461.32
May-2012	7.75	0.65	0.00	0.00	3.50	0.00	-54.25	0.22	0.00	1457.82
Jun-2012	8.7	0.73	0.00	0.00	4.28	0.00	-60.90	0.05	0.00	1453.54

	INPUT					OUTPUT				
Time	Monthly Avg. Reference ET (inches)	Monthly Avg. Reference ET (feet)	Mean Precip (inches)	Mean Precip (feet)	Water Demand (AF)	Runoff (in)	P-(PET+RO) (in)	Soil Moisture (in)	Recharge (AF)	Storage (AF)
Jul-1982	9.3	0.78	0	0.00	3.90	0.00	-46.50	26.25	0.00	1000.10
Aug-1982	8.37	0.70	0.68	0.06	3.90	0.00	-38.45	7.38	0.00	996.21
Sep-1982	6.3	0.53	0.32	0.03	3.62	0.00	-29.90	2.99	0.00	992.59
Oct-1982	4.34	0.36	0	0.00	3.48	0.00	-21.70	1.57	0.00	989.12
Nov-1982	2.4	0.20	0.71	0.06	3.20	0.00	-8.45	1.23	0.00	985.92
Dec-1982	1.55	0.13	0	0.00	3.06	0.00	-7.75	0.98	0.00	982.86
Jan-1983	1.55	0.13	1.92	0.16	3.06	0.16	1.69	2.67	0.00	979.80
Feb-1983	2.52	0.21	3.35	0.28	2.92	1.03	3.12	5.79	0.00	976.88
Mar-1983	4.03	0.34	8.32	0.69	3.06	8.00	13.45	19.93	0.00	1004.00
Apr-1983	5.7	0.48	1.36	0.11	0.98	0.02	-21.72	13.39	0.00	1003.02
May-1983	7.75	0.65	0.12	0.01	1.25	0.00	-38.15	3.29	0.00	1001.77
Jun-1983	8.7	0.73	0	0.00	1.53	0.00	-43.50	0.83	0.00	1000.24
Jul-1983	9.3	0.78	0	0.00	1.67	0.00	-46.50	0.21	0.00	998.56
Aug-1983	8.37	0.70	1.18	0.10	1.67	0.00	-35.95	0.07	0.00	996.89
Sep-1983	6.3	0.53	0.95	0.08	1.39	0.00	-26.75	0.04	0.00	995.50
Oct-1983	4.34	0.36	1.06	0.09	1.25	0.00	-16.40	0.02	0.00	994.24
Nov-1983	2.4	0.20	1.42	0.12	0.98	0.03	-4.93	0.02	0.00	993.27
Dec-1983	1.55	0.13	0	0.00	0.84	0.00	-7.75	0.02	0.00	992.43
Jan-1984	1.55	0.13	0.24	0.02	0.84	0.00	-6.55	0.01	0.00	991.59
Feb-1984	2.52	0.21	0	0.00	0.70	0.00	-12.60	0.01	0.00	990.90
Mar-1984	4.03	0.34	0.04	0.00	0.84	0.00	-19.95	0.01	0.00	990.06
Apr-1984	5.7	0.48	0.12	0.01	0.98	0.00	-27.90	0.00	0.00	989.08
May-1984	7.75	0.65	0	0.00	1.25	0.00	-38.75	0.00	0.00	987.83
Jun-1984	8.7	0.73	0.12	0.01	1.53	0.00	-42.90	0.00	0.00	986.30
Jul-1984	9.3	0.78	2.8	0.23	1.67	0.61	-33.11	0.00	0.00	984.62
Aug-1984	8.37	0.70	0	0.00	1.67	0.00	-41.85	0.00	0.00	982.95
Sep-1984	6.3	0.53	0	0.00	1.39	0.00	-31.50	0.00	0.00	981.56
Oct-1984	4.34	0.36	0.04	0.00	1.25	0.00	-21.50	0.00	0.00	980.30
Nov-1984	2.4	0.20	0.83	0.07	0.98	0.00	-7.85	0.00	0.00	979.33
Dec-1984	1.55	0.13	3.62	0.30	0.84	1.28	9.07	8.55	0.00	993.41
Jan-1985	1.55	0.13	0.98	0.08	0.84	0.00	-2.85	7.89	0.00	992.57
Feb-1985	2.52	0.21	0	0.00	0.70	0.00	-12.60	4.46	0.00	991.88
Mar-1985	4.03	0.34	0	0.00	0.84	0.00	-20.15	2.17	0.00	991.04
Apr-1985	5.7	0.48	0	0.00	0.98	0.00	-28.50	0.87	0.00	990.06
May-1985	7.75	0.65	0	0.00	1.25	0.00	-38.75	0.27	0.00	988.81
Jun-1985	8.7	0.73	0.04	0.00	1.53	0.00	-43.30	0.07	0.00	987.28
Jul-1985	9.3	0.78	1.1	0.09	1.67	0.00	-41.00	0.02	0.00	985.60
Aug-1985	8.37	0.70	0	0.00	1.67	0.00	-41.85	0.01	0.00	983.93
Sep-1985	6.3	0.53	0.51	0.04	1.39	0.00	-28.95	0.00	0.00	982.54

Oct-1985	4.34	0.36	0.47	0.04	1.25	0.00	-19.35	0.00	0.00	981.28
Nov-1985	2.4	0.20	3.51	0.29	0.98	1.18	4.37	4.38	0.00	980.31
Dec-1985	1.55	0.13	0.39	0.03	0.84	0.00	-5.80	3.20	0.00	979.47
Jan-1986	1.55	0.13	0.51	0.04	0.84	0.00	-5.20	2.51	0.00	978.63
Feb-1986	2.52	0.21	2.25	0.19	0.70	0.30	-1.65	2.34	0.00	977.94
Mar-1986	4.03	0.34	2.21	0.18	0.84	0.28	-9.38	1.61	0.00	977.10
Apr-1986	5.7	0.48	0.04	0.00	0.98	0.00	-28.30	0.61	0.00	976.12
May-1986	7.75	0.65	0	0.00	1.25	0.00	-38.75	0.18	0.00	974.87
Jun-1986	8.7	0.73	0	0.00	1.53	0.00	-43.50	0.05	0.00	973.34
Jul-1986	9.3	0.78	0	0.00	1.67	0.00	-46.50	0.01	0.00	971.66
Aug-1986	8.37	0.70	0.16	0.01	1.67	0.00	-41.05	0.00	0.00	969.99
Sep-1986	6.3	0.53	0	0.00	1.39	0.00	-31.50	0.00	0.00	968.60
Oct-1986	4.34	0.36	0	0.00	1.25	0.00	-21.70	0.00	0.00	967.34
Nov-1986	2.4	0.20	0.67	0.06	0.98	0.00	-8.65	0.00	0.00	966.37
Dec-1986	1.55	0.13	0.43	0.04	0.84	0.00	-5.60	0.00	0.00	965.53
Jan-1987	1.55	0.13	1.5	0.13	0.84	0.04	-0.29	0.00	0.00	964.69
Feb-1987	2.52	0.21	0.63	0.05	0.70	0.00	-9.45	0.00	0.00	964.00
Mar-1987	4.03	0.34	0	0.00	0.84	0.00	-20.15	0.00	0.00	963.16
Apr-1987	5.7	0.48	0.16	0.01	0.98	0.00	-27.70	0.00	0.00	962.18
May-1987	7.75	0.65	0.12	0.01	1.25	0.00	-38.15	0.00	0.00	960.93
Jun-1987	8.7	0.73	0	0.00	1.53	0.00	-43.50	0.00	0.00	959.40
Jul-1987	9.3	0.78	0	0.00	1.67	0.00	-46.50	0.00	0.00	957.72
Aug-1987	8.37	0.70	0	0.00	1.67	0.00	-41.85	0.00	0.00	956.05
Sep-1987	6.3	0.53	0.39	0.03	1.39	0.00	-29.55	0.00	0.00	954.66
Oct-1987	4.34	0.36	0	0.00	1.25	0.00	-21.70	0.00	0.00	953.40
Nov-1987	2.4	0.20	0.91	0.08	0.98	0.00	-7.45	0.00	0.00	952.43
Dec-1987	1.55	0.13	1.69	0.14	0.84	0.09	0.61	0.61	0.00	951.59
Jan-1988	1.55	0.13	2.6	0.22	0.84	0.48	4.77	5.38	0.00	950.75
Feb-1988	2.52	0.21	2.09	0.17	0.70	0.23	-2.38	15.91	0.00	950.06
Mar-1988	4.03	0.34	0.43	0.04	0.84	0.00	-18.00	8.63	0.00	949.22
Apr-1988	5.7	0.48	1.38	0.12	0.98	0.02	-21.62	4.41	0.00	948.24
May-1988	7.75	0.65	0	0.00	1.25	0.00	-38.75	1.39	0.00	946.99
Jun-1988	8.7	0.73	0	0.00	1.53	0.00	-43.50	0.39	0.00	945.46
Jul-1988	9.3	0.78	0.24	0.02	1.67	0.00	-45.30	0.11	0.00	943.78
Aug-1988	8.37	0.70	0.79	0.07	1.67	0.00	-37.90	0.04	0.00	942.11
Sep-1988	6.3	0.53	0.32	0.03	1.39	0.00	-29.90	0.02	0.00	940.72
Oct-1988	4.34	0.36	0	0.00	1.25	0.00	-21.70	0.01	0.00	939.46
Nov-1988	2.4	0.20	0.47	0.04	0.98	0.00	-9.65	0.01	0.00	938.49
Dec-1988	1.55	0.13	1.18	0.10	0.84	0.00	-1.85	0.01	0.00	937.65
Jan-1989	1.55	0.13	0.59	0.05	0.84	0.00	-4.80	0.01	0.00	936.81
Feb-1989	2.52	0.21	0.04	0.00	0.70	0.00	-12.40	0.00	0.00	936.12
Mar-1989	4.03	0.34	0	0.00	0.84	0.00	-20.15	0.00	0.00	935.28
Apr-1989	5.7	0.48	0	0.00	0.98	0.00	-28.50	0.00	0.00	934.30
May-1989	7.75	0.65	0.12	0.01	1.25	0.00	-38.15	0.00	0.00	933.05
Jun-1989	8.7	0.73	0	0.00	1.53	0.00	-43.50	0.00	0.00	931.52

Jul-1989	9.3	0.78	0.35	0.03	1.67	0.00	-44.75	0.00	0.00	929.84
Aug-1989	8.37	0.70	0.87	0.07	1.67	0.00	-37.50	0.00	0.00	928.17
Sep-1989	6.3	0.53	0	0.00	1.39	0.00	-31.50	0.00	0.00	926.78
Oct-1989	4.34	0.36	1.62	0.14	1.25	0.07	-13.67	0.00	0.00	925.52
Nov-1989	2.4	0.20	0.08	0.01	0.98	0.00	-11.60	0.00	0.00	924.55
Dec-1989	1.55	0.13	0.12	0.01	0.84	0.00	-7.15	0.00	0.00	923.71
Jan-1990	1.55	0.13	1.82	0.15	0.84	0.12	1.23	1.23	0.00	922.87
Feb-1990	2.52	0.21	0.71	0.06	0.70	0.00	-9.05	0.78	0.00	922.18
Mar-1990	4.03	0.34	0.55	0.05	0.84	0.00	-17.40	0.40	0.00	921.34
Apr-1990	5.7	0.48	0.75	0.06	0.98	0.00	-24.75	0.18	0.00	920.36
May-1990	7.75	0.65	0.32	0.03	1.25	0.00	-37.15	0.06	0.00	919.11
Jun-1990	8.7	0.73	2.76	0.23	1.53	0.58	-30.28	0.02	0.00	917.58
Jul-1990	9.3	0.78	0	0.00	1.67	0.00	-46.50	0.01	0.00	915.90
Aug-1990	8.37	0.70	0	0.00	1.67	0.00	-41.85	0.00	0.00	914.23
Sep-1990	6.3	0.53	0.16	0.01	1.39	0.00	-30.70	0.00	0.00	912.84
Oct-1990	4.34	0.36	0.16	0.01	1.25	0.00	-20.90	0.00	0.00	911.58
Nov-1990	2.4	0.20	0.43	0.04	0.98	0.00	-9.85	0.00	0.00	910.61
Dec-1990	1.55	0.13	0.59	0.05	0.84	0.00	-4.80	0.00	0.00	909.77
Jan-1991	1.55	0.13	1.06	0.09	0.84	0.00	-2.45	0.00	0.00	908.93
Feb-1991	2.52	0.21	3.23	0.27	0.70	0.93	2.62	2.62	0.00	908.24
Mar-1991	4.03	0.34	5.91	0.49	0.84	4.10	5.30	7.22	0.00	927.42
Apr-1991	5.7	0.48	0	0.00	0.98	0.00	-28.50	10.57	0.00	926.44
May-1991	7.75	0.65	0.04	0.00	1.25	0.00	-38.55	3.09	0.00	925.19
Jun-1991	8.7	0.73	0	0.00	1.53	0.00	-43.50	0.93	0.00	923.66
Jul-1991	9.3	0.78	0.2	0.02	1.67	0.00	-45.50	0.27	0.00	921.98
Aug-1991	8.37	0.70	0.32	0.03	1.67	0.00	-40.25	0.09	0.00	920.31
Sep-1991	6.3	0.53	0.43	0.04	1.39	0.00	-29.35	0.04	0.00	918.92
Oct-1991	4.34	0.36	0.43	0.04	1.25	0.00	-19.55	0.02	0.00	917.66
Nov-1991	2.4	0.20	0.16	0.01	0.98	0.00	-11.20	0.02	0.00	916.69
Dec-1991	1.55	0.13	2.36	0.20	0.84	0.35	3.70	3.72	0.00	915.85
Jan-1992	1.55	0.13	1.85	0.15	0.84	0.13	1.37	5.08	0.00	915.01
Feb-1992	2.52	0.21	3.31	0.28	0.70	1.00	2.95	7.66	0.00	925.01
Mar-1992	4.03	0.34	4.73	0.39	0.84	2.50	1.00	8.17	0.00	939.28
Apr-1992	5.7	0.48	0.47	0.04	0.98	0.00	-26.15	4.20	0.00	938.30
May-1992	7.75	0.65	0.63	0.05	1.25	0.00	-35.60	0.85	0.00	937.05
Jun-1992	8.7	0.73	0	0.00	1.53	0.00	-43.50	0.22	0.00	935.52
Jul-1992	9.3	0.78	0.75	0.06	1.67	0.00	-42.75	0.06	0.00	933.84
Aug-1992	8.37	0.70	1.69	0.14	1.67	0.09	-33.49	0.02	0.00	932.17
Sep-1992	6.3	0.53	0	0.00	1.39	0.00	-31.50	0.01	0.00	930.78
Oct-1992	4.34	0.36	0.28	0.02	1.25	0.00	-20.30	0.01	0.00	929.52
Nov-1992	2.4	0.20	0.08	0.01	0.98	0.00	-11.60	0.00	0.00	928.55
Dec-1992	1.55	0.13	2.76	0.23	0.84	0.58	5.47	5.47	0.00	927.71
Jan-1993	1.55	0.13	9.89	0.82	0.84	10.86	30.84	24.81	0.00	1004.00
Feb-1993	2.52	0.21	5.24	0.44	0.70	3.16	10.44	26.25	0.00	1004.00
Mar-1993	4.03	0.34	0.79	0.07	0.84	0.00	-16.20	26.25	0.00	1003.16

Apr-1993	5.7	0.48	0	0.00	0.98	0.00	-28.50	10.06	0.00	1002.19
May-1993	7.75	0.65	0.2	0.02	1.25	0.00	-37.75	3.18	0.00	1000.93
Jun-1993	8.7	0.73	0.2	0.02	1.53	0.00	-42.50	0.91	0.00	999.40
Jul-1993	9.3	0.78	0	0.00	1.67	0.00	-46.50	0.24	0.00	997.73
Aug-1993	8.37	0.70	0	0.00	1.67	0.00	-41.85	0.08	0.00	996.05
Sep-1993	6.3	0.53	0	0.00	1.39	0.00	-31.50	0.03	0.00	994.66
Oct-1993	4.34	0.36	0.08	0.01	1.25	0.00	-21.30	0.02	0.00	993.41
Nov-1993	2.4	0.20	1.3	0.11	0.98	0.01	-5.51	0.02	0.00	992.43
Dec-1993	1.55	0.13	0.63	0.05	0.84	0.00	-4.60	0.01	0.00	991.59
Jan-1994	1.55	0.13	1.02	0.09	0.84	0.00	-2.65	0.01	0.00	990.76
Feb-1994	2.52	0.21	3.7	0.31	0.70	1.36	4.54	4.56	0.00	990.06
Mar-1994	4.03	0.34	2.32	0.19	0.84	0.33	-8.88	2.88	0.00	989.22
Apr-1994	5.7	0.48	0.75	0.06	0.98	0.00	-24.75	1.11	0.00	988.25
May-1994	7.75	0.65	0.08	0.01	1.25	0.00	-38.35	0.32	0.00	986.99
Jun-1994	8.7	0.73	0	0.00	1.53	0.00	-43.50	0.08	0.00	985.46
Jul-1994	9.3	0.78	0	0.00	1.67	0.00	-46.50	0.02	0.00	983.79
Aug-1994	8.37	0.70	1.69	0.14	1.67	0.09	-33.49	0.01	0.00	982.11
Sep-1994	6.3	0.53	0.39	0.03	1.39	0.00	-29.55	0.00	0.00	980.72
Oct-1994	4.34	0.36	0.04	0.00	1.25	0.00	-21.50	0.00	0.00	979.47
Nov-1994	2.4	0.20	0.47	0.04	0.98	0.00	-9.65	0.00	0.00	978.49
Dec-1994	1.55	0.13	1.65	0.14	0.84	0.07	0.43	0.43	0.00	977.65
Jan-1995	1.55	0.13	6.5	0.54	0.84	4.98	19.77	17.07	0.00	1004.00
Feb-1995	2.52	0.21	3.15	0.26	0.70	0.87	2.28	18.12	0.00	1004.00
Mar-1995	4.03	0.34	3.66	0.31	0.84	1.32	-3.17	20.40	0.00	1003.16
Apr-1995	5.7	0.48	0.55	0.05	0.98	0.00	-25.75	8.25	0.00	1002.19
May-1995	7.75	0.65	0.79	0.07	1.25	0.00	-34.80	2.78	0.00	1000.93
Jun-1995	8.7	0.73	0.2	0.02	1.53	0.00	-42.50	0.78	0.00	999.40
Jul-1995	9.3	0.78	0.04	0.00	1.67	0.00	-46.30	0.21	0.00	997.73
Aug-1995	8.37	0.70	0.55	0.05	1.67	0.00	-39.10	0.07	0.00	996.05
Sep-1995	6.3	0.53	0.47	0.04	1.39	0.00	-29.15	0.03	0.00	994.66
Oct-1995	4.34	0.36	0	0.00	1.25	0.00	-21.70	0.02	0.00	993.41
Nov-1995	2.4	0.20	0	0.00	0.98	0.00	-12.00	0.01	0.00	992.43
Dec-1995	1.55	0.13	0.28	0.02	0.84	0.00	-6.35	0.01	0.00	991.59
Jan-1996	1.55	0.13	1.18	0.10	0.84	0.00	-1.85	0.01	0.00	990.76
Feb-1996	2.52	0.21	5.16	0.43	0.70	3.05	10.15	9.25	0.00	1004.00
Mar-1996	4.03	0.34	1.58	0.13	0.84	0.06	-12.31	6.58	0.00	1003.16
Apr-1996	5.7	0.48	0.08	0.01	0.98	0.00	-28.10	2.03	0.00	1002.19
May-1996	7.75	0.65	0.16	0.01	1.25	0.00	-37.95	0.60	0.00	1000.93
Jun-1996	8.7	0.73	0	0.00	1.53	0.00	-43.50	0.16	0.00	999.40
Jul-1996	9.3	0.78	0.04	0.00	1.67	0.00	-46.30	0.04	0.00	997.73
Aug-1996	8.37	0.70	0	0.00	1.67	0.00	-41.85	0.01	0.00	996.05
Sep-1996	6.3	0.53	0.16	0.01	1.39	0.00	-30.70	0.01	0.00	994.66
Oct-1996	4.34	0.36	0.87	0.07	1.25	0.00	-17.35	0.00	0.00	993.41
Nov-1996	2.4	0.20	0.87	0.07	0.98	0.00	-7.65	0.00	0.00	992.43
Dec-1996	1.55	0.13	1.42	0.12	0.84	0.03	-0.68	0.00	0.00	991.59

Jan-1997	1.55	0.13	3.58	0.30	0.84	1.24	8.91	8.42	0.00	1004.00
Feb-1997	2.52	0.21	1.02	0.09	0.70	0.00	-7.50	6.86	0.00	1003.30
Mar-1997	4.03	0.34	0.04	0.00	0.84	0.00	-19.95	2.86	0.00	1002.47
Apr-1997	5.7	0.48	0.43	0.04	0.98	0.00	-26.35	1.18	0.00	1001.49
May-1997	7.75	0.65	0	0.00	1.25	0.00	-38.75	0.36	0.00	1000.24
Jun-1997	8.7	0.73	0.55	0.05	1.53	0.00	-40.75	0.11	0.00	998.70
Jul-1997	9.3	0.78	0.08	0.01	1.67	0.00	-46.10	0.03	0.00	997.03
Aug-1997	8.37	0.70	0	0.00	1.67	0.00	-41.85	0.01	0.00	995.36
Sep-1997	6.3	0.53	1.97	0.16	1.39	0.18	-21.83	0.00	0.00	993.96
Oct-1997	4.34	0.36	0.08	0.01	1.25	0.00	-21.30	0.00	0.00	992.71
Nov-1997	2.4	0.20	1.38	0.12	0.98	0.02	-5.12	0.00	0.00	991.73
Dec-1997	1.55	0.13	2.68	0.22	0.84	0.53	5.12	5.12	0.00	990.90
Jan-1998	1.55	0.13	1.42	0.12	0.84	0.03	-0.68	4.94	0.00	990.06
Feb-1998	2.52	0.21	7.76	0.65	0.70	7.03	19.17	19.06	0.00	1004.00
Mar-1998	4.03	0.34	3.66	0.31	0.84	1.32	-3.17	22.91	0.00	1003.16
Apr-1998	5.7	0.48	1.69	0.14	0.98	0.09	-20.14	11.21	0.00	1002.19
May-1998	7.75	0.65	1.3	0.11	1.25	0.01	-32.26	4.03	0.00	1000.93
Jun-1998	8.7	0.73	0.04	0.00	1.53	0.00	-43.30	1.10	0.00	999.40
Jul-1998	9.3	0.78	0.08	0.01	1.67	0.00	-46.10	0.29	0.00	997.73
Aug-1998	8.37	0.70	1.65	0.14	1.67	0.07	-33.67	0.11	0.00	996.05
Sep-1998	6.3	0.53	0.32	0.03	1.39	0.00	-29.90	0.05	0.00	994.66
Oct-1998	4.34	0.36	0.04	0.00	1.25	0.00	-21.50	0.03	0.00	993.41
Nov-1998	2.4	0.20	1.38	0.12	0.98	0.02	-5.12	0.02	0.00	992.43
Dec-1998	1.55	0.13	1.42	0.12	0.84	0.03	-0.68	0.02	0.00	991.59
Jan-1999	1.55	0.13	1.58	0.13	0.84	0.06	0.09	0.12	0.00	990.76
Feb-1999	2.52	0.21	0.87	0.07	0.70	0.00	-8.25	0.07	0.00	990.06
Mar-1999	4.03	0.34	0.71	0.06	0.84	0.00	-16.60	0.04	0.00	989.22
Apr-1999	5.7	0.48	1.73	0.14	0.98	0.10	-19.95	0.02	0.00	988.25
May-1999	7.75	0.65	0.2	0.02	1.25	0.00	-37.75	0.01	0.00	986.99
Jun-1999	8.7	0.73	0.32	0.03	1.53	0.00	-41.90	0.00	0.00	985.46
Jul-1999	9.3	0.78	0.87	0.07	1.67	0.00	-42.15	0.00	0.00	983.79
Aug-1999	8.37	0.70	0	0.00	1.67	0.00	-41.85	0.00	0.00	982.11
Sep-1999	6.3	0.53	0.08	0.01	1.39	0.00	-31.10	0.00	0.00	980.72
Oct-1999	4.34	0.36	0.2	0.02	1.25	0.00	-20.70	0.00	0.00	979.47
Nov-1999	2.4	0.20	0.04	0.00	0.98	0.00	-11.80	0.00	0.00	978.49
Dec-1999	1.55	0.13	0.2	0.02	0.84	0.00	-6.75	0.00	0.00	977.65
Jan-2000	1.55	0.13	0.71	0.06	0.84	0.00	-4.20	0.00	0.00	976.82
Feb-2000	2.52	0.21	3.58	0.30	0.70	1.24	4.06	4.06	0.00	976.12
Mar-2000	4.03	0.34	1.14	0.10	0.84	0.00	-14.45	1.99	0.00	975.28
Apr-2000	5.7	0.48	0.55	0.05	0.98	0.00	-25.75	0.79	0.00	974.31
May-2000	7.75	0.65	0.04	0.00	1.25	0.00	-38.55	0.23	0.00	973.05
Jun-2000	8.7	0.73	0.28	0.02	1.53	0.00	-42.10	0.06	0.00	971.52
Jul-2000	9.3	0.78	0	0.00	1.67	0.00	-46.50	0.02	0.00	969.85
Aug-2000	8.37	0.70	0.79	0.07	1.67	0.00	-37.90	0.01	0.00	968.17
Sep-2000	6.3	0.53	0.16	0.01	1.39	0.00	-30.70	0.00	0.00	966.78

Oct-2000	4.34	0.36	0.67	0.06	1.25	0.00	-18.35	0.00	0.00	965.53
Nov-2000	2.4	0.20	0.28	0.02	0.98	0.00	-10.60	0.00	0.00	964.55
Dec-2000	1.55	0.13	0.08	0.01	0.84	0.00	-7.35	0.00	0.00	963.71
Jan-2001	1.55	0.13	1.69	0.14	0.84	0.09	0.61	0.62	0.00	962.88
Feb-2001	2.52	0.21	2.56	0.21	0.70	0.46	-0.26	0.69	0.00	962.18
Mar-2001	4.03	0.34	0.87	0.07	0.84	0.00	-15.80	0.32	0.00	961.34
Apr-2001	5.7	0.48	1.02	0.09	0.98	0.00	-23.40	0.13	0.00	960.37
May-2001	7.75	0.65	0	0.00	1.25	0.00	-38.75	0.04	0.00	959.11
Jun-2001	8.7	0.73	0	0.00	1.53	0.00	-43.50	0.01	0.00	957.58
Jul-2001	9.3	0.78	0.04	0.00	1.67	0.00	-46.30	0.00	0.00	955.91
Aug-2001	8.37	0.70	0	0.00	1.67	0.00	-41.85	0.00	0.00	954.23
Sep-2001	6.3	0.53	2.44	0.20	1.39	0.39	-19.69	0.00	0.00	952.84
Oct-2001	4.34	0.36	0	0.00	1.25	0.00	-21.70	0.00	0.00	951.59
Nov-2001	2.4	0.20	0.59	0.05	0.98	0.00	-9.05	0.00	0.00	950.61
Dec-2001	1.55	0.13	1.1	0.09	0.84	0.00	-2.25	0.00	0.00	949.77
Jan-2002	1.55	0.13	0.32	0.03	0.84	0.00	-6.15	0.00	0.00	948.94
Feb-2002	2.52	0.21	0.16	0.01	0.70	0.00	-11.80	0.00	0.00	948.24
Mar-2002	4.03	0.34	0.67	0.06	0.84	0.00	-16.80	0.00	0.00	947.40
Apr-2002	5.7	0.48	0.43	0.04	0.98	0.00	-26.35	0.00	0.00	946.43
May-2002	7.75	0.65	0	0.00	1.25	0.00	-38.75	0.00	0.00	945.17
Jun-2002	8.7	0.73	0	0.00	1.53	0.00	-43.50	0.00	0.00	943.64
Jul-2002	9.3	0.78	0	0.00	1.67	0.00	-46.50	0.00	0.00	941.97
Aug-2002	8.37	0.70	0	0.00	1.67	0.00	-41.85	0.00	0.00	940.29
Sep-2002	6.3	0.53	0.95	0.08	1.39	0.00	-26.75	0.00	0.00	938.90
Oct-2002	4.34	0.36	0.16	0.01	1.25	0.00	-20.90	0.00	0.00	937.65
Nov-2002	2.4	0.20	1.46	0.12	0.98	0.03	-4.73	0.00	0.00	936.67
Dec-2002	1.55	0.13	1.38	0.12	0.84	0.02	-0.87	0.00	0.00	935.83
Jan-2003	1.55	0.13	0.16	0.01	0.84	0.00	-6.95	0.00	0.00	935.00
Feb-2003	2.52	0.21	3.62	0.30	0.70	1.28	4.22	4.22	0.00	934.30
Mar-2003	4.03	0.34	1.42	0.12	0.84	0.03	-13.08	2.20	0.00	933.46
Apr-2003	5.7	0.48	1.5	0.13	0.98	0.04	-21.04	1.00	0.00	932.49
May-2003	7.75	0.65	0.83	0.07	1.25	0.00	-34.60	0.33	0.00	931.23
Jun-2003	8.7	0.73	0	0.00	1.53	0.00	-43.50	0.09	0.00	929.70
Jul-2003	9.3	0.78	0.2	0.02	1.67	0.00	-45.50	0.02	0.00	928.03
Aug-2003	8.37	0.70	1.93	0.16	1.67	0.16	-32.36	0.01	0.00	926.35
Sep-2003	6.3	0.53	0.04	0.00	1.39	0.00	-31.30	0.00	0.00	924.96
Oct-2003	4.34	0.36	0	0.00	1.25	0.00	-21.70	0.00	0.00	923.71
Nov-2003	2.4	0.20	0.55	0.05	0.98	0.00	-9.25	0.00	0.00	922.73
Dec-2003	1.55	0.13	1.5	0.13	0.84	0.04	-0.29	0.00	0.00	921.89
Jan-2004	1.55	0.13	0.59	0.05	0.84	0.00	-4.80	0.00	0.00	921.06
Feb-2004	2.52	0.21	3.66	0.31	0.70	1.32	4.38	4.38	0.00	920.36
Mar-2004	4.03	0.34	1.54	0.13	0.84	0.05	-12.50	2.35	0.00	919.52
Apr-2004	5.7	0.48	0.66	0.06	0.98	0.00	-25.20	0.93	0.00	918.55
May-2004	7.75	0.65	0	0.00	1.25	0.00	-38.75	0.27	0.00	917.29
Jun-2004	8.7	0.73	0	0.00	1.53	0.00	-43.50	0.07	0.00	915.76

Jul-2004	9.3	0.78	0.24	0.02	1.67	0.00	-45.30	0.02	0.00	914.09
Aug-2004	8.37	0.70	0.51	0.04	1.67	0.00	-39.30	0.01	0.00	912.41
Sep-2004	6.3	0.53	0.04	0.00	1.39	0.00	-31.30	0.00	0.00	911.02
Oct-2004	4.34	0.36	6.58	0.55	1.25	5.11	6.09	5.86	0.00	916.49
Nov-2004	2.4	0.20	0.67	0.06	0.98	0.00	-8.65	4.70	0.00	915.52
Dec-2004	1.55	0.13	4.14	0.35	0.84	1.81	11.14	13.35	0.00	985.77
Jan-2005	1.55	0.13	3.55	0.30	0.84	1.21	8.79	19.04	0.00	1004.00
Feb-2005	2.52	0.21	4.18	0.35	0.70	1.86	6.44	26.17	0.00	1004.00
Mar-2005	4.03	0.34	1.02	0.09	0.84	0.00	-15.05	21.31	0.00	1003.16
Apr-2005	5.7	0.48	0.39	0.03	0.98	0.00	-26.55	8.30	0.00	1002.19
May-2005	7.75	0.65	0.04	0.00	1.25	0.00	-38.55	2.44	0.00	1000.93
Jun-2005	8.7	0.73	0	0.00	1.53	0.00	-43.50	0.66	0.00	999.40
Jul-2005	9.3	0.78	0.55	0.05	1.67	0.00	-43.75	0.18	0.00	997.73
Aug-2005	8.37	0.70	3.19	0.27	1.67	0.90	-26.80	0.08	0.00	996.05
Sep-2005	6.3	0.53	0.08	0.01	1.39	0.00	-31.10	0.04	0.00	994.66
Oct-2005	4.34	0.36	0.59	0.05	1.25	0.00	-18.75	0.02	0.00	993.41
Nov-2005	2.4	0.20	0.04	0.00	0.98	0.00	-11.80	0.02	0.00	992.43
Dec-2005	1.55	0.13	0.12	0.01	0.84	0.00	-7.15	0.01	0.00	991.59
Jan-2006	1.55	0.13	0.51	0.04	0.84	0.00	-5.20	0.01	0.00	990.76
Feb-2006	2.52	0.21	1.06	0.09	0.70	0.00	-7.30	0.01	0.00	990.06
Mar-2006	4.03	0.34	2.64	0.22	0.84	0.51	-7.46	0.01	0.00	989.22
Apr-2006	5.7	0.48	1.73	0.14	0.98	0.10	-19.95	0.00	0.00	988.25
May-2006	7.75	0.65	0.08	0.01	1.25	0.00	-38.35	0.00	0.00	986.99
Jun-2006	8.7	0.73	0.16	0.01	1.53	0.00	-42.70	0.00	0.00	985.46
Jul-2006	9.3	0.78	0.35	0.03	1.67	0.00	-44.75	0.00	0.00	983.79
Aug-2006	8.37	0.70	0.08	0.01	1.67	0.00	-41.45	0.00	0.00	982.11
Sep-2006	6.3	0.53	0.04	0.00	1.39	0.00	-31.30	0.00	0.00	980.72
Oct-2006	4.34	0.36	0.24	0.02	1.25	0.00	-20.50	0.00	0.00	979.47
Nov-2006	2.4	0.20	0.08	0.01	0.98	0.00	-11.60	0.00	0.00	978.49
Dec-2006	1.55	0.13	0.79	0.07	0.84	0.00	-3.80	0.00	0.00	977.65
Jan-2007	1.55	0.13	0.35	0.03	0.84	0.00	-6.00	0.00	0.00	976.82
Feb-2007	2.52	0.21	1.3	0.11	0.70	0.01	-6.11	0.00	0.00	976.12
Mar-2007	4.03	0.34	0.39	0.03	0.84	0.00	-18.20	0.00	0.00	975.28
Apr-2007	5.7	0.48	0.32	0.03	0.98	0.00	-26.90	0.00	0.00	974.31
May-2007	7.75	0.65	0	0.00	1.25	0.00	-38.75	0.00	0.00	973.05
Jun-2007	8.7	0.73	0	0.00	1.53	0.00	-43.50	0.00	0.00	971.52
Jul-2007	9.3	0.78	0	0.00	1.67	0.00	-46.50	0.00	0.00	969.85
Aug-2007	8.37	0.70	0	0.00	1.67	0.00	-41.85	0.00	0.00	968.17
Sep-2007	6.3	0.53	0.16	0.01	1.39	0.00	-30.70	0.00	0.00	966.78
Oct-2007	4.34	0.36	0.16	0.01	1.25	0.00	-20.90	0.00	0.00	965.53
Nov-2007	2.4	0.20	1.65	0.14	0.98	0.07	-3.82	0.00	0.00	964.55
Dec-2007	1.55	0.13	0.79	0.07	0.84	0.00	-3.80	0.00	0.00	963.71
Jan-2008	1.55	0.13	4.32	0.36	0.84	2.02	11.83	10.68	0.00	995.76
Feb-2008	2.52	0.21	2.09	0.17	0.70	0.23	-2.38	9.96	0.00	995.06
Mar-2008	4.03	0.34	0.32	0.03	0.84	0.00	-18.55	4.65	0.00	994.22

Apr-2008	5.7	0.48	0	0.00	0.98	0.00	-28.50	1.79	0.00	993.25
May-2008	7.75	0.65	0.2	0.02	1.25	0.00	-37.75	0.55	0.00	991.99
Jun-2008	8.7	0.73	0	0.00	1.53	0.00	-43.50	0.15	0.00	990.46
Jul-2008	9.3	0.78	0	0.00	1.67	0.00	-46.50	0.04	0.00	988.79
Aug-2008	8.37	0.70	0.24	0.02	1.67	0.00	-40.65	0.01	0.00	987.11
Sep-2008	6.3	0.53	0.63	0.05	1.39	0.00	-28.35	0.01	0.00	985.72
Oct-2008	4.34	0.36	0.04	0.00	1.25	0.00	-21.50	0.00	0.00	984.46
Nov-2008	2.4	0.20	1.38	0.12	0.98	0.02	-5.12	0.00	0.00	983.49
Dec-2008	1.55	0.13	5.39	0.45	0.84	3.36	15.84	13.77	0.00	1004.00
Jan-2009	1.55	0.13	0.08	0.01	0.84	0.00	-7.35	11.05	0.00	1003.16
Feb-2009	2.52	0.21	2.56	0.21	0.70	0.46	-0.26	10.97	0.00	1003.60
Mar-2009	4.03	0.34	0	0.00	0.84	0.00	-20.15	6.32	0.00	1002.77
Apr-2009	5.7	0.48	0.16	0.01	0.98	0.00	-27.70	2.01	0.00	1001.79
May-2009	7.75	0.65	0	0.00	1.25	0.00	-38.75	0.60	0.00	1000.54
Jun-2009	8.7	0.73	0	0.00	1.53	0.00	-43.50	0.16	0.00	999.00
Jul-2009	9.3	0.78	0.32	0.03	1.67	0.00	-44.90	0.05	0.00	997.33
Aug-2009	8.37	0.70	0	0.00	1.67	0.00	-41.85	0.01	0.00	995.66
Sep-2009	6.3	0.53	0	0.00	1.39	0.00	-31.50	0.01	0.00	994.26
Oct-2009	4.34	0.36	0.04	0.00	1.25	0.00	-21.50	0.00	0.00	993.01
Nov-2009	2.4	0.20	0.43	0.04	0.98	0.00	-9.85	0.00	0.00	992.03
Dec-2009	1.55	0.13	3.31	0.28	0.84	1.00	7.80	7.57	0.00	997.89
Jan-2010	1.55	0.13	5.75	0.48	0.84	3.87	17.13	19.74	0.00	1004.00
Feb-2010	2.52	0.21	2.76	0.23	0.70	0.58	0.62	22.51	0.00	1004.00
Mar-2010	4.03	0.34	1.18	0.10	0.84	0.00	-14.25	16.81	0.00	1003.16
Apr-2010	5.7	0.48	1.46	0.12	0.98	0.03	-21.23	7.63	0.00	1002.19
May-2010	7.75	0.65	0	0.00	1.25	0.00	-38.75	2.20	0.00	1000.93
Jun-2010	8.7	0.73	0	0.00	1.53	0.00	-43.50	0.59	0.00	999.40
Jul-2010	9.3	0.78	0.04	0.00	1.67	0.00	-46.30	0.15	0.00	997.73
Aug-2010	8.37	0.70	0	0.00	1.67	0.00	-41.85	0.05	0.00	996.05
Sep-2010	6.3	0.53	0	0.00	1.39	0.00	-31.50	0.02	0.00	994.66
Oct-2010	4.34	0.36	4.1	0.34	1.25	1.77	-2.97	0.02	0.00	993.41
Nov-2010	2.4	0.20	0.83	0.07	0.98	0.00	-7.85	0.01	0.00	992.43
Dec-2010	1.55	0.13	4.1	0.34	0.84	1.77	10.98	10.04	0.00	1004.00
Jan-2011	1.55	0.13	0.47	0.04	0.84	0.00	-5.40	8.60	0.00	1003.16
Feb-2011	2.52	0.21	4.52	0.38	0.70	2.25	7.75	14.49	0.00	1004.00
Mar-2011	4.03	0.34	1.65	0.14	0.84	0.07	-11.97	13.70	0.00	1003.16
Apr-2011	5.7	0.48	0.24	0.02	0.98	0.00	-27.30	4.87	0.00	1002.19
May-2011	7.75	0.65	0.71	0.06	1.25	0.00	-35.20	1.53	0.00	1000.93
Jun-2011	8.7	0.73	0.16	0.01	1.53	0.00	-42.70	0.40	0.00	999.40
Jul-2011	9.3	0.78	0.55	0.05	1.67	0.00	-43.75	0.11	0.00	997.73
Aug-2011	8.37	0.70	0.34	0.03	1.67	0.00	-40.15	0.03	0.00	996.05
Sep-2011	6.3	0.53	0	0.00	1.39	0.00	-31.50	0.01	0.00	994.66
Oct-2011	4.34	0.36	0.5	0.04	1.25	0.00	-19.20	0.01	0.00	993.41
Nov-2011	2.4	0.20	2.71	0.23	0.98	0.55	1.00	1.01	0.00	992.43
Dec-2011	1.55	0.13	1.95	0.16	0.84	0.17	1.83	2.84	0.00	991.59

Jan-2012	1.55	0.13	0.77	0.06	0.84	0.00	-3.90	2.28	0.00	990.76
Feb-2012	2.52	0.21	1.26	0.11	0.70	0.01	-6.31	1.68	0.00	990.06
Mar-2012	4.03	0.34	1.87	0.16	0.84	0.14	-10.94	1.07	0.00	989.22
Apr-2012	5.7	0.48	1.77	0.15	0.98	0.11	-19.76	0.54	0.00	988.25
May-2012	7.75	0.65	0	0.00	1.25	0.00	-38.75	0.16	0.00	986.99
Jun-2012	8.7	0.73	0	0.00	1.53	0.00	-43.50	0.04	0.00	985.46

	INPUT					OUTPUT				
Time	Monthly Avg. Reference ET (inches)	Monthly Avg. Reference ET (feet)	Mean Precip (inches)	Mean Precip (feet)	Water Demand (AF)	Runoff (in)	P-(PET+RO) (in)	Soil Moisture (in)	Recharge (AF)	Storage (AF)
Jul-1982	9.3	0.78	0.33	0.03	3.90	0.00	-44.86	26.25	0.00	1000.10
Aug-1982	8.37	0.70	0.56	0.05	3.90	0.00	-39.06	7.24	0.00	996.21
Sep-1982	6.3	0.53	0.37	0.03	3.62	0.00	-29.65	2.95	0.00	992.59
Oct-1982	4.34	0.36	0.13	0.01	3.48	0.00	-21.06	1.59	0.00	989.12
Nov-1982	2.4	0.20	4.38	0.36	3.20	2.08	7.81	9.05	0.00	996.06
Dec-1982	1.55	0.13	3.41	0.28	3.06	1.09	8.22	15.44	0.00	1004.00
Jan-1983	1.55	0.13	2.21	0.18	3.06	0.28	3.03	19.71	0.00	1004.00
Feb-1983	2.52	0.21	4.77	0.40	2.92	2.56	8.71	22.74	0.00	1004.00
Mar-1983	4.03	0.34	9.83	0.82	3.06	10.74	18.25	26.25	0.00	1004.00
Apr-1983	5.7	0.48	2.21	0.18	0.98	0.28	-17.74	26.25	0.00	1003.02
May-1983	7.75	0.65	0.19	0.02	1.25	0.00	-37.79	7.53	0.00	1001.77
Jun-1983	8.7	0.73	0.00	0.00	1.53	0.00	-43.50	2.04	0.00	1000.24
Jul-1983	9.3	0.78	0.01	0.00	1.67	0.00	-46.44	0.53	0.00	998.56
Aug-1983	8.37	0.70	4.02	0.33	1.67	1.68	-23.45	0.27	0.00	996.89
Sep-1983	6.3	0.53	0.67	0.06	1.39	0.00	-28.15	0.12	0.00	995.50
Oct-1983	4.34	0.36	1.15	0.10	1.25	0.00	-15.95	0.08	0.00	994.24
Nov-1983	2.4	0.20	2.43	0.20	0.98	0.39	-0.26	0.13	0.00	993.27
Dec-1983	1.55	0.13	0.99	0.08	0.84	0.00	-2.82	0.11	0.00	992.43
Jan-1984	1.55	0.13	0.12	0.01	0.84	0.00	-7.17	0.08	0.00	991.59
Feb-1984	2.52	0.21	0.00	0.00	0.70	0.00	-12.60	0.05	0.00	990.90
Mar-1984	4.03	0.34	0.04	0.00	0.84	0.00	-19.96	0.03	0.00	990.06
Apr-1984	5.7	0.48	0.24	0.02	0.98	0.00	-27.31	0.01	0.00	989.08
May-1984	7.75	0.65	0.00	0.00	1.25	0.00	-38.75	0.00	0.00	987.83
Jun-1984	8.7	0.73	0.55	0.05	1.53	0.00	-40.77	0.00	0.00	986.30
Jul-1984	9.3	0.78	1.49	0.12	1.67	0.04	-39.07	0.00	0.00	984.62
Aug-1984	8.37	0.70	2.27	0.19	1.67	0.31	-30.79	0.00	0.00	982.95
Sep-1984	6.3	0.53	0.66	0.06	1.39	0.00	-28.19	0.00	0.00	981.56
Oct-1984	4.34	0.36	0.18	0.01	1.25	0.00	-20.80	0.00	0.00	980.30
Nov-1984	2.4	0.20	1.42	0.12	0.98	0.03	-4.95	0.00	0.00	979.33
Dec-1984	1.55	0.13	4.22	0.35	0.84	1.90	11.43	10.37	0.00	1004.00
Jan-1985	1.55	0.13	1.58	0.13	0.84	0.06	0.07	10.42	0.00	1003.89
Feb-1985	2.52	0.21	1.45	0.12	0.70	0.03	-5.38	8.92	0.00	1003.20
Mar-1985	4.03	0.34	0.27	0.02	0.84	0.00	-18.82	4.07	0.00	1002.36
Apr-1985	5.7	0.48	0.04	0.00	0.98	0.00	-28.31	1.58	0.00	1001.38
May-1985	7.75	0.65	0.09	0.01	1.25	0.00	-38.30	0.48	0.00	1000.13
Jun-1985	8.7	0.73	1.72	0.14	1.53	0.09	-34.99	0.17	0.00	998.60
Jul-1985	9.3	0.78	0.00	0.00	1.67	0.00	-46.50	0.04	0.00	996.92
Aug-1985	8.37	0.70	0.33	0.03	1.67	0.00	-40.19	0.01	0.00	995.25

Sep-1985	6.3	0.53	0.68	0.06	1.39	0.00	-28.09	0.01	0.00	993.86
Oct-1985	4.34	0.36	4.49	0.37	1.25	2.22	-1.45	0.04	0.00	992.60
Nov-1985	2.4	0.20	1.75	0.15	0.98	0.10	-3.37	0.03	0.00	991.63
Dec-1985	1.55	0.13	0.00	0.00	0.84	0.00	-7.75	0.02	0.00	990.79
Jan-1986	1.55	0.13	0.74	0.06	0.84	0.00	-4.03	0.01	0.00	989.95
Feb-1986	2.52	0.21	3.50	0.29	0.70	1.17	3.73	3.74	0.00	989.26
Mar-1986	4.03	0.34	3.44	0.29	0.84	1.11	-4.08	3.05	0.00	988.42
Apr-1986	5.7	0.48	0.28	0.02	0.98	0.00	-27.12	0.98	0.00	987.44
May-1986	7.75	0.65	0.01	0.00	1.25	0.00	-38.69	0.27	0.00	986.19
Jun-1986	8.7	0.73	0.00	0.00	1.53	0.00	-43.50	0.07	0.00	984.66
Jul-1986	9.3	0.78	0.35	0.03	1.67	0.00	-44.76	0.02	0.00	982.98
Aug-1986	8.37	0.70	0.06	0.00	1.67	0.00	-41.56	0.01	0.00	981.31
Sep-1986	6.3	0.53	1.31	0.11	1.39	0.01	-24.98	0.00	0.00	979.92
Oct-1986	4.34	0.36	2.10	0.17	1.25	0.23	-11.44	0.00	0.00	978.66
Nov-1986	2.4	0.20	0.57	0.05	0.98	0.00	-9.17	0.00	0.00	977.69
Dec-1986	1.55	0.13	0.71	0.06	0.84	0.00	-4.18	0.00	0.00	976.85
Jan-1987	1.55	0.13	1.64	0.14	0.84	0.07	0.39	0.39	0.00	976.01
Feb-1987	2.52	0.21	2.53	0.21	0.70	0.44	-0.39	0.41	0.00	975.32
Mar-1987	4.03	0.34	2.55	0.21	0.84	0.46	-7.83	0.27	0.00	974.48
Apr-1987	5.7	0.48	0.20	0.02	0.98	0.00	-27.53	0.09	0.00	973.50
May-1987	7.75	0.65	0.08	0.01	1.25	0.00	-38.34	0.03	0.00	972.25
Jun-1987	8.7	0.73	0.01	0.00	1.53	0.00	-43.44	0.01	0.00	970.72
Jul-1987	9.3	0.78	0.00	0.00	1.67	0.00	-46.50	0.00	0.00	969.04
Aug-1987	8.37	0.70	0.64	0.05	1.67	0.00	-38.63	0.00	0.00	967.37
Sep-1987	6.3	0.53	0.48	0.04	1.39	0.00	-29.12	0.00	0.00	965.98
Oct-1987	4.34	0.36	3.10	0.26	1.25	0.83	-7.02	0.00	0.00	964.72
Nov-1987	2.4	0.20	2.46	0.20	0.98	0.40	-0.12	0.11	0.00	963.75
Dec-1987	1.55	0.13	1.81	0.15	0.84	0.12	1.16	1.27	0.00	962.91
Jan-1988	1.55	0.13	3.46	0.29	0.84	1.13	8.42	9.00	0.00	981.67
Feb-1988	2.52	0.21	1.93	0.16	0.70	0.16	-3.13	10.82	0.00	980.97
Mar-1988	4.03	0.34	0.71	0.06	0.84	0.00	-16.58	5.25	0.00	980.13
Apr-1988	5.7	0.48	2.46	0.21	0.98	0.40	-16.60	2.84	0.00	979.16
May-1988	7.75	0.65	0.35	0.03	1.25	0.00	-36.98	0.81	0.00	977.90
Jun-1988	8.7	0.73	0.00	0.00	1.53	0.00	-43.50	0.20	0.00	976.37
Jul-1988	9.3	0.78	0.02	0.00	1.67	0.00	-46.38	0.05	0.00	974.70
Aug-1988	8.37	0.70	1.63	0.14	1.67	0.07	-33.75	0.02	0.00	973.02
Sep-1988	6.3	0.53	0.00	0.00	1.39	0.00	-31.50	0.01	0.00	971.63
Oct-1988	4.34	0.36	0.00	0.00	1.25	0.00	-21.70	0.00	0.00	970.37
Nov-1988	2.4	0.20	1.07	0.09	0.98	0.00	-6.64	0.00	0.00	969.40
Dec-1988	1.55	0.13	2.10	0.17	0.84	0.23	2.51	2.52	0.00	968.56
Jan-1989	1.55	0.13	1.05	0.09	0.84	0.00	-2.52	2.20	0.00	967.73
Feb-1989	2.52	0.21	1.17	0.10	0.70	0.00	-6.73	1.60	0.00	967.03
Mar-1989	4.03	0.34	1.63	0.14	0.84	0.07	-12.05	0.99	0.00	966.19
Apr-1989	5.7	0.48	0.21	0.02	0.98	0.00	-27.47	0.40	0.00	965.22
May-1989	7.75	0.65	0.13	0.01	1.25	0.00	-38.11	0.12	0.00	963.96

Jun-1989	8.7	0.73	0.00	0.00	1.53	0.00	-43.50	0.03	0.00	962.43
Jul-1989	9.3	0.78	0.00	0.00	1.67	0.00	-46.50	0.01	0.00	960.76
Aug-1989	8.37	0.70	0.00	0.00	1.67	0.00	-41.85	0.00	0.00	959.08
Sep-1989	6.3	0.53	0.17	0.01	1.39	0.00	-30.66	0.00	0.00	957.69
Oct-1989	4.34	0.36	0.35	0.03	1.25	0.00	-19.93	0.00	0.00	956.43
Nov-1989	2.4	0.20	0.03	0.00	0.98	0.00	-11.84	0.00	0.00	955.46
Dec-1989	1.55	0.13	0.29	0.02	0.84	0.00	-6.31	0.00	0.00	954.62
Jan-1990	1.55	0.13	3.03	0.25	0.84	0.78	6.64	6.65	0.00	953.79
Feb-1990	2.52	0.21	1.76	0.15	0.70	0.11	-3.91	5.41	0.00	953.09
Mar-1990	4.03	0.34	0.69	0.06	0.84	0.00	-16.70	2.68	0.00	952.25
Apr-1990	5.7	0.48	0.98	0.08	0.98	0.00	-23.61	1.20	0.00	951.28
May-1990	7.75	0.65	0.23	0.02	1.25	0.00	-37.62	0.37	0.00	950.02
Jun-1990	8.7	0.73	0.22	0.02	1.53	0.00	-42.41	0.10	0.00	948.49
Jul-1990	9.3	0.78	0.11	0.01	1.67	0.00	-45.95	0.03	0.00	946.82
Aug-1990	8.37	0.70	0.18	0.01	1.67	0.00	-40.95	0.01	0.00	945.14
Sep-1990	6.3	0.53	0.62	0.05	1.39	0.00	-28.42	0.00	0.00	943.75
Oct-1990	4.34	0.36	0.04	0.00	1.25	0.00	-21.51	0.00	0.00	942.49
Nov-1990	2.4	0.20	0.55	0.05	0.98	0.00	-9.23	0.00	0.00	941.52
Dec-1990	1.55	0.13	1.29	0.11	0.84	0.01	-1.32	0.00	0.00	940.68
Jan-1991	1.55	0.13	1.34	0.11	0.84	0.01	-1.08	0.00	0.00	939.85
Feb-1991	2.52	0.21	2.21	0.18	0.70	0.28	-1.82	0.00	0.00	939.15
Mar-1991	4.03	0.34	12.06	1.01	0.84	15.10	25.06	19.15	0.00	1004.00
Apr-1991	5.7	0.48	0.05	0.00	0.98	0.00	-28.25	11.65	0.00	1003.02
May-1991	7.75	0.65	0.00	0.00	1.25	0.00	-38.75	2.62	0.00	1001.77
Jun-1991	8.7	0.73	0.00	0.00	1.53	0.00	-43.50	0.63	0.00	1000.24
Jul-1991	9.3	0.78	0.61	0.05	1.67	0.00	-43.44	0.17	0.00	998.56
Aug-1991	8.37	0.70	0.00	0.00	1.67	0.00	-41.85	0.05	0.00	996.89
Sep-1991	6.3	0.53	0.35	0.03	1.39	0.00	-29.75	0.02	0.00	995.50
Oct-1991	4.34	0.36	0.58	0.05	1.25	0.00	-18.81	0.01	0.00	994.24
Nov-1991	2.4	0.20	0.30	0.02	0.98	0.00	-10.52	0.01	0.00	993.27
Dec-1991	1.55	0.13	2.80	0.23	0.84	0.61	5.64	5.65	0.00	992.43
Jan-1992	1.55	0.13	2.68	0.22	0.84	0.53	5.13	9.91	0.00	1004.00
Feb-1992	2.52	0.21	5.00	0.42	0.70	2.85	9.57	17.05	0.00	1004.00
Mar-1992	4.03	0.34	4.89	0.41	0.84	2.70	1.58	17.31	0.00	1004.00
Apr-1992	5.7	0.48	0.67	0.06	0.98	0.00	-25.13	11.32	0.00	1003.02
May-1992	7.75	0.65	0.23	0.02	1.25	0.00	-37.62	2.62	0.00	1001.77
Jun-1992	8.7	0.73	0.00	0.00	1.53	0.00	-43.50	0.62	0.00	1000.24
Jul-1992	9.3	0.78	0.74	0.06	1.67	0.00	-42.78	0.17	0.00	998.56
Aug-1992	8.37	0.70	2.03	0.17	1.67	0.20	-31.91	0.07	0.00	996.89
Sep-1992	6.3	0.53	0.00	0.00	1.39	0.00	-31.50	0.03	0.00	995.50
Oct-1992	4.34	0.36	0.24	0.02	1.25	0.00	-20.51	0.01	0.00	994.24
Nov-1992	2.4	0.20	0.06	0.00	0.98	0.00	-11.71	0.01	0.00	993.27
Dec-1992	1.55	0.13	4.00	0.33	0.84	1.66	10.58	9.72	0.00	1004.00
Jan-1993	1.55	0.13	18.44	1.54	0.84	28.69	55.76	26.25	0.00	1004.00
Feb-1993	2.52	0.21	6.45	0.54	0.70	4.91	14.74	26.25	0.00	1004.00

Mar-1993	4.03	0.34	1.51	0.13	0.84	0.04	-12.63	26.25	0.00	1003.16
Apr-1993	5.7	0.48	0.00	0.00	0.98	0.00	-28.50	10.06	0.00	1002.19
May-1993	7.75	0.65	0.12	0.01	1.25	0.00	-38.17	3.14	0.00	1000.93
Jun-1993	8.7	0.73	0.16	0.01	1.53	0.00	-42.70	0.90	0.00	999.40
Jul-1993	9.3	0.78	0.00	0.00	1.67	0.00	-46.50	0.24	0.00	997.73
Aug-1993	8.37	0.70	0.00	0.00	1.67	0.00	-41.85	0.07	0.00	996.05
Sep-1993	6.3	0.53	0.00	0.00	1.39	0.00	-31.50	0.03	0.00	994.66
Oct-1993	4.34	0.36	0.30	0.02	1.25	0.00	-20.22	0.02	0.00	993.41
Nov-1993	2.4	0.20	1.48	0.12	0.98	0.04	-4.65	0.02	0.00	992.43
Dec-1993	1.55	0.13	1.15	0.10	0.84	0.00	-2.00	0.01	0.00	991.59
Jan-1994	1.55	0.13	1.68	0.14	0.84	0.08	0.59	0.60	0.00	990.76
Feb-1994	2.52	0.21	4.11	0.34	0.70	1.78	6.16	6.63	0.00	993.74
Mar-1994	4.03	0.34	3.11	0.26	0.84	0.84	-5.43	5.75	0.00	992.91
Apr-1994	5.7	0.48	1.34	0.11	0.98	0.01	-21.83	2.11	0.00	991.93
May-1994	7.75	0.65	0.00	0.00	1.25	0.00	-38.75	0.58	0.00	990.68
Jun-1994	8.7	0.73	0.00	0.00	1.53	0.00	-43.50	0.15	0.00	989.14
Jul-1994	9.3	0.78	0.00	0.00	1.67	0.00	-46.50	0.04	0.00	987.47
Aug-1994	8.37	0.70	1.21	0.10	1.67	0.00	-35.83	0.01	0.00	985.80
Sep-1994	6.3	0.53	0.00	0.00	1.39	0.00	-31.50	0.01	0.00	984.40
Oct-1994	4.34	0.36	0.19	0.02	1.25	0.00	-20.74	0.00	0.00	983.15
Nov-1994	2.4	0.20	0.68	0.06	0.98	0.00	-8.61	0.00	0.00	982.17
Dec-1994	1.55	0.13	0.96	0.08	0.84	0.00	-2.93	0.00	0.00	981.34
Jan-1995	1.55	0.13	10.03	0.84	0.84	11.12	31.27	22.93	0.00	1004.00
Feb-1995	2.52	0.21	3.25	0.27	0.70	0.95	2.70	23.79	0.00	1004.00
Mar-1995	4.03	0.34	6.56	0.55	0.84	5.08	7.59	26.07	0.00	1004.00
Apr-1995	5.7	0.48	1.25	0.10	0.98	0.01	-22.27	22.79	0.00	1003.02
May-1995	7.75	0.65	1.09	0.09	1.25	0.00	-33.29	7.24	0.00	1001.77
Jun-1995	8.7	0.73	0.48	0.04	1.53	0.00	-41.12	2.02	0.00	1000.24
Jul-1995	9.3	0.78	0.06	0.00	1.67	0.00	-46.21	0.51	0.00	998.56
Aug-1995	8.37	0.70	0.64	0.05	1.67	0.00	-38.67	0.17	0.00	996.89
Sep-1995	6.3	0.53	0.28	0.02	1.39	0.00	-30.10	0.07	0.00	995.50
Oct-1995	4.34	0.36	0.00	0.00	1.25	0.00	-21.70	0.04	0.00	994.24
Nov-1995	2.4	0.20	0.08	0.01	0.98	0.00	-11.61	0.03	0.00	993.27
Dec-1995	1.55	0.13	0.57	0.05	0.84	0.00	-4.92	0.02	0.00	992.43
Jan-1996	1.55	0.13	1.52	0.13	0.84	0.05	-0.17	0.02	0.00	991.59
Feb-1996	2.52	0.21	3.17	0.26	0.70	0.89	2.39	2.41	0.00	990.90
Mar-1996	4.03	0.34	2.73	0.23	0.84	0.56	-7.06	1.65	0.00	990.06
Apr-1996	5.7	0.48	0.53	0.04	0.98	0.00	-25.87	0.58	0.00	989.08
May-1996	7.75	0.65	0.07	0.01	1.25	0.00	-38.40	0.16	0.00	987.83
Jun-1996	8.7	0.73	0.00	0.00	1.53	0.00	-43.50	0.04	0.00	986.30
Jul-1996	9.3	0.78	0.00	0.00	1.67	0.00	-46.50	0.01	0.00	984.62
Aug-1996	8.37	0.70	0.07	0.01	1.67	0.00	-41.50	0.00	0.00	982.95
Sep-1996	6.3	0.53	0.03	0.00	1.39	0.00	-31.34	0.00	0.00	981.56
Oct-1996	4.34	0.36	1.54	0.13	1.25	0.05	-14.05	0.00	0.00	980.30
Nov-1996	2.4	0.20	0.91	0.08	0.98	0.00	-7.44	0.00	0.00	979.33

Dec-1996	1.55	0.13	1.97	0.16	0.84	0.18	1.90	1.90	0.00	978.49
Jan-1997	1.55	0.13	4.29	0.36	0.84	1.99	11.73	12.09	0.00	1004.00
Feb-1997	2.52	0.21	1.51	0.13	0.70	0.04	-5.08	10.40	0.00	1003.30
Mar-1997	4.03	0.34	0.02	0.00	0.84	0.00	-20.05	4.65	0.00	1002.47
Apr-1997	5.7	0.48	0.22	0.02	0.98	0.00	-27.41	1.88	0.00	1001.49
May-1997	7.75	0.65	0.00	0.00	1.25	0.00	-38.75	0.57	0.00	1000.24
Jun-1997	8.7	0.73	0.07	0.01	1.53	0.00	-43.15	0.16	0.00	998.70
Jul-1997	9.3	0.78	1.91	0.16	1.67	0.16	-37.08	0.05	0.00	997.03
Aug-1997	8.37	0.70	0.16	0.01	1.67	0.00	-41.05	0.02	0.00	995.36
Sep-1997	6.3	0.53	1.74	0.15	1.39	0.10	-22.88	0.01	0.00	993.96
Oct-1997	4.34	0.36	4.17	0.35	1.25	1.85	-2.70	0.01	0.00	992.71
Nov-1997	2.4	0.20	0.00	0.00	0.98	0.00	-12.00	0.01	0.00	991.73
Dec-1997	1.55	0.13	0.00	0.00	0.84	0.00	-7.75	0.00	0.00	990.90
Jan-1998	1.55	0.13	1.59	0.13	0.84	0.06	0.15	0.15	0.00	990.06
Feb-1998	2.52	0.21	10.27	0.86	0.70	11.59	27.18	20.73	0.00	1004.00
Mar-1998	4.03	0.34	4.36	0.36	0.84	2.06	-0.43	20.12	0.00	1004.00
Apr-1998	5.7	0.48	2.17	0.18	0.98	0.26	-17.90	14.21	0.00	1003.02
May-1998	7.75	0.65	1.16	0.10	1.25	0.00	-32.96	4.16	0.00	1001.77
Jun-1998	8.7	0.73	0.02	0.00	1.53	0.00	-43.38	1.03	0.00	1000.24
Jul-1998	9.3	0.78	0.10	0.01	1.67	0.00	-45.99	0.26	0.00	998.56
Aug-1998	8.37	0.70	0.20	0.02	1.67	0.00	-40.86	0.08	0.00	996.89
Sep-1998	6.3	0.53	0.20	0.02	1.39	0.00	-30.51	0.03	0.00	995.50
Oct-1998	4.34	0.36	0.04	0.00	1.25	0.00	-21.52	0.02	0.00	994.24
Nov-1998	2.4	0.20	1.16	0.10	0.98	0.00	-6.21	0.02	0.00	993.27
Dec-1998	1.55	0.13	1.41	0.12	0.84	0.02	-0.73	0.02	0.00	992.43
Jan-1999	1.55	0.13	1.65	0.14	0.84	0.07	0.41	0.42	0.00	991.59
Feb-1999	2.52	0.21	0.82	0.07	0.70	0.00	-8.49	0.27	0.00	990.90
Mar-1999	4.03	0.34	0.62	0.05	0.84	0.00	-17.05	0.14	0.00	990.06
Apr-1999	5.7	0.48	3.28	0.27	0.98	0.97	-13.07	0.09	0.00	989.08
May-1999	7.75	0.65	0.00	0.00	1.25	0.00	-38.75	0.03	0.00	987.83
Jun-1999	8.7	0.73	0.46	0.04	1.53	0.00	-41.22	0.01	0.00	986.30
Jul-1999	9.3	0.78	0.36	0.03	1.67	0.00	-44.71	0.00	0.00	984.62
Aug-1999	8.37	0.70	0.00	0.00	1.67	0.00	-41.85	0.00	0.00	982.95
Sep-1999	6.3	0.53	0.14	0.01	1.39	0.00	-30.82	0.00	0.00	981.56
Oct-1999	4.34	0.36	0.00	0.00	1.25	0.00	-21.70	0.00	0.00	980.30
Nov-1999	2.4	0.20	0.00	0.00	0.98	0.00	-12.00	0.00	0.00	979.33
Dec-1999	1.55	0.13	0.21	0.02	0.84	0.00	-6.72	0.00	0.00	978.49
Jan-2000	1.55	0.13	0.74	0.06	0.84	0.00	-4.05	0.00	0.00	977.65
Feb-2000	2.52	0.21	4.17	0.35	0.70	1.84	6.38	6.34	0.00	978.28
Mar-2000	4.03	0.34	1.46	0.12	0.84	0.03	-12.89	4.61	0.00	977.45
Apr-2000	5.7	0.48	0.46	0.04	0.98	0.00	-26.22	1.34	0.00	976.47
May-2000	7.75	0.65	0.00	0.00	1.25	0.00	-38.75	0.38	0.00	975.22
Jun-2000	8.7	0.73	0.21	0.02	1.53	0.00	-42.47	0.11	0.00	973.68
Jul-2000	9.3	0.78	0.00	0.00	1.67	0.00	-46.50	0.03	0.00	972.01
Aug-2000	8.37	0.70	0.13	0.01	1.67	0.00	-41.21	0.01	0.00	970.34

Sep-2000	6.3	0.53	0.30	0.02	1.39	0.00	-30.02	0.00	0.00	968.94
Oct-2000	4.34	0.36	0.64	0.05	1.25	0.00	-18.50	0.00	0.00	967.69
Nov-2000	2.4	0.20	0.39	0.03	0.98	0.00	-10.07	0.00	0.00	966.71
Dec-2000	1.55	0.13	0.04	0.00	0.84	0.00	-7.56	0.00	0.00	965.88
Jan-2001	1.55	0.13	2.90	0.24	0.84	0.68	6.06	6.06	0.00	965.04
Feb-2001	2.52	0.21	4.08	0.34	0.70	1.75	6.06	10.81	0.00	1001.82
Mar-2001	4.03	0.34	1.75	0.15	0.84	0.10	-11.52	16.50	0.00	1000.99
Apr-2001	5.7	0.48	1.44	0.12	0.98	0.03	-21.32	7.61	0.00	1000.01
May-2001	7.75	0.65	0.03	0.00	1.25	0.00	-38.59	2.29	0.00	998.76
Jun-2001	8.7	0.73	0.00	0.00	1.53	0.00	-43.50	0.64	0.00	997.22
Jul-2001	9.3	0.78	0.12	0.01	1.67	0.00	-45.90	0.18	0.00	995.55
Aug-2001	8.37	0.70	0.00	0.00	1.67	0.00	-41.85	0.06	0.00	993.88
Sep-2001	6.3	0.53	0.24	0.02	1.39	0.00	-30.31	0.02	0.00	992.48
Oct-2001	4.34	0.36	0.00	0.00	1.25	0.00	-21.70	0.01	0.00	991.23
Nov-2001	2.4	0.20	1.10	0.09	0.98	0.00	-6.50	0.01	0.00	990.25
Dec-2001	1.55	0.13	1.01	0.08	0.84	0.00	-2.70	0.01	0.00	989.42
Jan-2002	1.55	0.13	0.40	0.03	0.84	0.00	-5.76	0.01	0.00	988.58
Feb-2002	2.52	0.21	0.12	0.01	0.70	0.00	-12.00	0.01	0.00	987.88
Mar-2002	4.03	0.34	1.11	0.09	0.84	0.00	-14.59	0.00	0.00	987.05
Apr-2002	5.7	0.48	0.39	0.03	0.98	0.00	-26.57	0.00	0.00	986.07
May-2002	7.75	0.65	0.00	0.00	1.25	0.00	-38.75	0.00	0.00	984.82
Jun-2002	8.7	0.73	0.00	0.00	1.53	0.00	-43.50	0.00	0.00	983.28
Jul-2002	9.3	0.78	0.19	0.02	1.67	0.00	-45.56	0.00	0.00	981.61
Aug-2002	8.37	0.70	0.00	0.00	1.67	0.00	-41.85	0.00	0.00	979.94
Sep-2002	6.3	0.53	1.15	0.10	1.39	0.00	-25.73	0.00	0.00	978.54
Oct-2002	4.34	0.36	0.01	0.00	1.25	0.00	-21.64	0.00	0.00	977.29
Nov-2002	2.4	0.20	1.03	0.09	0.98	0.00	-6.87	0.00	0.00	976.31
Dec-2002	1.55	0.13	1.84	0.15	0.84	0.13	1.32	1.32	0.00	975.48
Jan-2003	1.55	0.13	0.18	0.01	0.84	0.00	-6.85	0.93	0.00	974.64
Feb-2003	2.52	0.21	4.05	0.34	0.70	1.71	5.93	6.80	0.00	975.62
Mar-2003	4.03	0.34	2.17	0.18	0.84	0.26	-9.55	5.32	0.00	974.78
Apr-2003	5.7	0.48	1.54	0.13	0.98	0.05	-20.83	1.99	0.00	973.81
May-2003	7.75	0.65	0.90	0.08	1.25	0.00	-34.25	0.63	0.00	972.55
Jun-2003	8.7	0.73	0.00	0.00	1.53	0.00	-43.50	0.17	0.00	971.02
Jul-2003	9.3	0.78	1.91	0.16	1.67	0.16	-37.10	0.06	0.00	969.35
Aug-2003	8.37	0.70	1.47	0.12	1.67	0.04	-34.51	0.02	0.00	967.67
Sep-2003	6.3	0.53	0.37	0.03	1.39	0.00	-29.63	0.01	0.00	966.28
Oct-2003	4.34	0.36	0.00	0.00	1.25	0.00	-21.70	0.00	0.00	965.02
Nov-2003	2.4	0.20	0.55	0.05	0.98	0.00	-9.25	0.00	0.00	964.05
Dec-2003	1.55	0.13	1.25	0.10	0.84	0.01	-1.50	0.00	0.00	963.21
Jan-2004	1.55	0.13	0.67	0.06	0.84	0.00	-4.38	0.00	0.00	962.38
Feb-2004	2.52	0.21	4.41	0.37	0.70	2.12	7.33	7.07	0.00	969.18
Mar-2004	4.03	0.34	0.66	0.05	0.84	0.00	-16.87	4.63	0.00	968.35
Apr-2004	5.7	0.48	1.32	0.11	0.98	0.01	-21.92	1.59	0.00	967.37
May-2004	7.75	0.65	0.00	0.00	1.25	0.00	-38.75	0.44	0.00	966.12

Jun-2004	8.7	0.73	0.00	0.00	1.53	0.00	-43.50	0.12	0.00	964.58
Jul-2004	9.3	0.78	0.14	0.01	1.67	0.00	-45.80	0.03	0.00	962.91
Aug-2004	8.37	0.70	0.01	0.00	1.67	0.00	-41.79	0.01	0.00	961.24
Sep-2004	6.3	0.53	0.00	0.00	1.39	0.00	-31.50	0.00	0.00	959.84
Oct-2004	4.34	0.36	8.51	0.71	1.25	8.33	12.50	10.82	0.00	1004.00
Nov-2004	2.4	0.20	1.07	0.09	0.98	0.00	-6.64	8.89	0.00	1003.02
Dec-2004	1.55	0.13	4.70	0.39	0.84	2.46	13.27	18.32	0.00	1004.00
Jan-2005	1.55	0.13	5.12	0.43	0.84	3.00	14.85	25.23	0.00	1004.00
Feb-2005	2.52	0.21	4.85	0.40	0.70	2.65	8.99	26.25	0.00	1004.00
Mar-2005	4.03	0.34	1.58	0.13	0.84	0.06	-12.29	26.25	0.00	1003.16
Apr-2005	5.7	0.48	0.58	0.05	0.98	0.00	-25.59	11.03	0.00	1002.19
May-2005	7.75	0.65	0.04	0.00	1.25	0.00	-38.56	3.38	0.00	1000.93
Jun-2005	8.7	0.73	0.00	0.00	1.53	0.00	-43.50	0.94	0.00	999.40
Jul-2005	9.3	0.78	0.46	0.04	1.67	0.00	-44.18	0.27	0.00	997.73
Aug-2005	8.37	0.70	2.51	0.21	1.67	0.43	-29.74	0.12	0.00	996.05
Sep-2005	6.3	0.53	0.01	0.00	1.39	0.00	-31.44	0.05	0.00	994.66
Oct-2005	4.34	0.36	0.61	0.05	1.25	0.00	-18.64	0.03	0.00	993.41
Nov-2005	2.4	0.20	0.11	0.01	0.98	0.00	-11.45	0.02	0.00	992.43
Dec-2005	1.55	0.13	0.00	0.00	0.84	0.00	-7.75	0.02	0.00	991.59
Jan-2006	1.55	0.13	0.98	0.08	0.84	0.00	-2.88	0.02	0.00	990.76
Feb-2006	2.52	0.21	1.29	0.11	0.70	0.01	-6.17	0.01	0.00	990.06
Mar-2006	4.03	0.34	3.34	0.28	0.84	1.02	-4.48	0.01	0.00	989.22
Apr-2006	5.7	0.48	2.23	0.19	0.98	0.29	-17.63	0.01	0.00	988.25
May-2006	7.75	0.65	0.22	0.02	1.25	0.00	-37.66	0.00	0.00	986.99
Jun-2006	8.7	0.73	0.16	0.01	1.53	0.00	-42.72	0.00	0.00	985.46
Jul-2006	9.3	0.78	0.52	0.04	1.67	0.00	-43.91	0.00	0.00	983.79
Aug-2006	8.37	0.70	0.03	0.00	1.67	0.00	-41.69	0.00	0.00	982.11
Sep-2006	6.3	0.53	0.07	0.01	1.39	0.00	-31.15	0.00	0.00	980.72
Oct-2006	4.34	0.36	0.36	0.03	1.25	0.00	-19.91	0.00	0.00	979.47
Nov-2006	2.4	0.20	0.17	0.01	0.98	0.00	-11.16	0.00	0.00	978.49
Dec-2006	1.55	0.13	1.18	0.10	0.84	0.00	-1.84	0.00	0.00	977.65
Jan-2007	1.55	0.13	0.74	0.06	0.84	0.00	-4.05	0.00	0.00	976.82
Feb-2007	2.52	0.21	3.05	0.25	0.70	0.79	1.88	1.88	0.00	976.12
Mar-2007	4.03	0.34	0.22	0.02	0.84	0.00	-19.06	0.74	0.00	975.28
Apr-2007	5.7	0.48	0.76	0.06	0.98	0.00	-24.70	0.30	0.00	974.31
May-2007	7.75	0.65	0.04	0.00	1.25	0.00	-38.56	0.09	0.00	973.05
Jun-2007	8.7	0.73	0.00	0.00	1.53	0.00	-43.50	0.02	0.00	971.52
Jul-2007	9.3	0.78	0.18	0.01	1.67	0.00	-45.60	0.01	0.00	969.85
Aug-2007	8.37	0.70	0.13	0.01	1.67	0.00	-41.21	0.00	0.00	968.17
Sep-2007	6.3	0.53	0.01	0.00	1.39	0.00	-31.44	0.00	0.00	966.78
Oct-2007	4.34	0.36	0.17	0.01	1.25	0.00	-20.86	0.00	0.00	965.53
Nov-2007	2.4	0.20	0.32	0.03	0.98	0.00	-10.40	0.00	0.00	964.55
Dec-2007	1.55	0.13	2.66	0.22	0.84	0.52	5.01	5.01	0.00	963.71
Jan-2008	1.55	0.13	7.22	0.60	0.84	6.14	22.23	20.99	0.00	1004.00
Feb-2008	2.52	0.21	2.85	0.24	0.70	0.65	1.03	21.36	0.00	1004.00

Mar-2008	4.03	0.34	0.51	0.04	0.84	0.00	-17.62	22.15	0.00	1003.16
Apr-2008	5.7	0.48	0.00	0.00	0.98	0.00	-28.50	8.19	0.00	1002.19
May-2008	7.75	0.65	0.26	0.02	1.25	0.00	-37.46	2.54	0.00	1000.93
Jun-2008	8.7	0.73	0.00	0.00	1.53	0.00	-43.50	0.70	0.00	999.40
Jul-2008	9.3	0.78	0.00	0.00	1.67	0.00	-46.50	0.18	0.00	997.73
Aug-2008	8.37	0.70	1.34	0.11	1.67	0.01	-35.18	0.07	0.00	996.05
Sep-2008	6.3	0.53	0.00	0.00	1.39	0.00	-31.50	0.03	0.00	994.66
Oct-2008	4.34	0.36	0.00	0.00	1.25	0.00	-21.70	0.02	0.00	993.41
Nov-2008	2.4	0.20	1.79	0.15	0.98	0.11	-3.18	0.01	0.00	992.43
Dec-2008	1.55	0.13	6.15	0.51	0.84	4.45	18.53	15.87	0.00	1004.00
Jan-2009	1.55	0.13	0.20	0.02	0.84	0.00	-6.76	12.91	0.00	1003.16
Feb-2009	2.52	0.21	3.66	0.31	0.70	1.32	4.39	16.20	0.00	1004.00
Mar-2009	4.03	0.34	0.09	0.01	0.84	0.00	-19.70	9.08	0.00	1003.16
Apr-2009	5.7	0.48	0.24	0.02	0.98	0.00	-27.31	3.16	0.00	1002.19
May-2009	7.75	0.65	0.00	0.00	1.25	0.00	-38.75	0.94	0.00	1000.93
Jun-2009	8.7	0.73	0.03	0.00	1.53	0.00	-43.34	0.26	0.00	999.40
Jul-2009	9.3	0.78	0.00	0.00	1.67	0.00	-46.50	0.07	0.00	997.73
Aug-2009	8.37	0.70	0.00	0.00	1.67	0.00	-41.85	0.02	0.00	996.05
Sep-2009	6.3	0.53	0.03	0.00	1.39	0.00	-31.34	0.01	0.00	994.66
Oct-2009	4.34	0.36	0.03	0.00	1.25	0.00	-21.54	0.00	0.00	993.41
Nov-2009	2.4	0.20	0.69	0.06	0.98	0.00	-8.53	0.00	0.00	992.43
Dec-2009	1.55	0.13	4.82	0.40	0.84	2.62	13.74	12.15	0.00	1004.00
Jan-2010	1.55	0.13	6.54	0.55	0.84	5.05	19.90	23.82	0.00	1004.00
Feb-2010	2.52	0.21	5.08	0.42	0.70	2.95	9.86	26.25	0.00	1004.00
Mar-2010	4.03	0.34	1.36	0.11	0.84	0.02	-13.38	26.25	0.00	1003.16
Apr-2010	5.7	0.48	2.34	0.19	0.98	0.34	-17.16	14.42	0.00	1002.19
May-2010	7.75	0.65	0.00	0.00	1.25	0.00	-38.75	4.32	0.00	1000.93
Jun-2010	8.7	0.73	0.00	0.00	1.53	0.00	-43.50	1.19	0.00	999.40
Jul-2010	9.3	0.78	0.07	0.01	1.67	0.00	-46.15	0.32	0.00	997.73
Aug-2010	8.37	0.70	0.00	0.00	1.67	0.00	-41.85	0.10	0.00	996.05
Sep-2010	6.3	0.53	0.08	0.01	1.39	0.00	-31.11	0.04	0.00	994.66
Oct-2010	4.34	0.36	3.20	0.27	1.25	0.91	-6.62	0.03	0.00	993.41
Nov-2010	2.4	0.20	1.18	0.10	0.98	0.00	-6.11	0.03	0.00	992.43
Dec-2010	1.55	0.13	8.15	0.68	0.84	7.70	25.29	19.89	0.00	1004.00
Jan-2011	1.55	0.13	0.24	0.02	0.84	0.00	-6.56	17.39	0.00	1003.16
Feb-2011	2.52	0.21	4.89	0.41	0.70	2.70	9.13	22.18	0.00	1004.00
Mar-2011	4.03	0.34	1.63	0.14	0.84	0.07	-12.07	17.25	0.00	1003.16
Apr-2011	5.7	0.48	0.39	0.03	0.98	0.00	-26.57	6.54	0.00	1002.19
May-2011	7.75	0.65	0.71	0.06	1.25	0.00	-35.18	2.12	0.00	1000.93
Jun-2011	8.7	0.73	0.00	0.00	1.53	0.00	-43.50	0.57	0.00	999.40
Jul-2011	9.3	0.78	0.22	0.02	1.67	0.00	-45.41	0.15	0.00	997.73
Aug-2011	8.37	0.70	1.27	0.11	1.67	0.01	-35.52	0.06	0.00	996.05
Sep-2011	6.3	0.53	0.22	0.02	1.39	0.00	-30.41	0.02	0.00	994.66
Oct-2011	4.34	0.36	0.64	0.05	1.25	0.00	-18.52	0.01	0.00	993.41
Nov-2011	2.4	0.20	3.36	0.28	0.98	1.04	3.77	3.78	0.00	992.43

Dec-2011	1.55	0.13	1.61	0.13	0.84	0.06	0.22	4.00	0.00	991.59
Jan-2012	1.55	0.13	0.73	0.06	0.84	0.00	-4.12	3.18	0.00	990.76
Feb-2012	2.52	0.21	2.00	0.17	0.70	0.19	-2.80	2.77	0.00	990.06
Mar-2012	4.03	0.34	2.86	0.24	0.84	0.65	-6.51	2.08	0.00	989.22
Apr-2012	5.7	0.48	2.83	0.24	0.98	0.63	-14.99	1.16	0.00	988.25
May-2012	7.75	0.65	0.00	0.00	1.25	0.00	-38.75	0.32	0.00	986.99
Jun-2012	8.7	0.73	0.00	0.00	1.53	0.00	-43.50	0.08	0.00	985.46

	INPUT					OUTPUT				
Time	Monthly Avg. Reference ET (inches)	Monthly Avg. Reference ET (feet)	Mean Precip (inches)	Mean Precip (feet)	Water Demand (AF)	Runoff (in)	P-(PET+RO) (in)	Soil Moisture (in)	Recharge (AF)	Storage (AF)
Jul-1982	9.3	0.78	0	0.00	4.23	0.00	-46.50	26.25	0.00	999.77
Aug-1982	8.37	0.70	0.68	0.06	4.23	0.00	-38.45	7.38	0.00	995.55
Sep-1982	6.3	0.53	0.32	0.03	3.89	0.00	-29.90	2.99	0.00	991.66
Oct-1982	4.34	0.36	0	0.00	3.72	0.00	-21.70	1.57	0.00	987.93
Nov-1982	2.4	0.20	0.71	0.06	3.39	0.00	-8.45	1.23	0.00	984.54
Dec-1982	1.55	0.13	0	0.00	3.22	0.00	-7.75	0.98	0.00	981.32
Jan-1983	1.55	0.13	1.92	0.16	3.22	0.16	1.69	2.67	0.00	978.10
Feb-1983	2.52	0.21	3.35	0.28	3.06	1.03	3.12	5.79	0.00	975.04
Mar-1983	4.03	0.34	8.32	0.69	3.22	8.00	13.45	19.93	86.70	1004.00
Apr-1983	5.7	0.48	1.36	0.11	3.31	0.02	-21.72	13.39	0.00	1000.69
May-1983	7.75	0.65	0.12	0.01	4.48	0.00	-38.15	3.29	0.00	996.21
Jun-1983	8.7	0.73	0	0.00	3.03	0.00	-43.50	0.83	0.00	993.18
Jul-1983	9.3	0.78	0	0.00	2.70	0.00	-46.50	0.21	0.00	990.48
Aug-1983	8.37	0.70	1.18	0.10	2.90	0.00	-35.95	0.07	0.00	987.58
Sep-1983	6.3	0.53	0.95	0.08	2.26	0.00	-26.75	0.04	0.00	985.32
Oct-1983	4.34	0.36	1.06	0.09	1.87	0.00	-16.40	0.02	0.00	983.45
Nov-1983	2.4	0.20	1.42	0.12	1.73	0.03	-4.93	0.02	0.00	981.72
Dec-1983	1.55	0.13	0	0.00	1.38	0.00	-7.75	0.02	0.00	980.34
Jan-1984	1.55	0.13	0.24	0.02	1.40	0.00	-6.55	0.01	0.00	978.95
Feb-1984	2.52	0.21	0	0.00	1.39	0.00	-12.60	0.01	0.00	977.55
Mar-1984	4.03	0.34	0.04	0.00	1.70	0.00	-19.95	0.01	0.00	975.86
Apr-1984	5.7	0.48	0.12	0.01	1.23	0.00	-27.90	0.00	0.00	974.63
May-1984	7.75	0.65	0	0.00	1.50	0.00	-38.75	0.00	0.00	973.13
Jun-1984	8.7	0.73	0.12	0.01	1.84	0.00	-42.90	0.00	0.00	971.29
Jul-1984	9.3	0.78	2.8	0.23	2.00	0.61	-33.11	0.00	0.00	969.29
Aug-1984	8.37	0.70	0	0.00	2.00	0.00	-41.85	0.00	0.00	967.29
Sep-1984	6.3	0.53	0	0.00	1.67	0.00	-31.50	0.00	0.00	965.62
Oct-1984	4.34	0.36	0.04	0.00	1.50	0.00	-21.50	0.00	0.00	964.11
Nov-1984	2.4	0.20	0.83	0.07	1.17	0.00	-7.85	0.00	0.00	962.95
Dec-1984	1.55	0.13	3.62	0.30	1.00	1.28	9.07	8.55	14.92	976.86
Jan-1985	1.55	0.13	0.98	0.08	1.00	0.00	-2.85	7.89	0.00	975.86
Feb-1985	2.52	0.21	0	0.00	0.83	0.00	-12.60	4.46	0.00	975.03
Mar-1985	4.03	0.34	0	0.00	1.00	0.00	-20.15	2.17	0.00	974.03
Apr-1985	5.7	0.48	0	0.00	1.17	0.00	-28.50	0.87	0.00	972.86
May-1985	7.75	0.65	0	0.00	1.50	0.00	-38.75	0.27	0.00	971.36
Jun-1985	8.7	0.73	0.04	0.00	1.84	0.00	-43.30	0.07	0.00	969.52
Jul-1985	9.3	0.78	1.1	0.09	2.00	0.00	-41.00	0.02	0.00	967.52
Aug-1985	8.37	0.70	0	0.00	2.00	0.00	-41.85	0.01	0.00	965.52
Sep-1985	6.3	0.53	0.51	0.04	1.67	0.00	-28.95	0.00	0.00	963.85

Oct-1985	4.34	0.36	0.47	0.04	1.50	0.00	-19.35	0.00	0.00	962.34
Nov-1985	2.4	0.20	3.51	0.29	1.17	1.18	4.37	4.38	0.00	961.18
Dec-1985	1.55	0.13	0.39	0.03	1.00	0.00	-5.80	3.20	0.00	960.17
Jan-1986	1.55	0.13	0.51	0.04	1.00	0.00	-5.20	2.51	0.00	959.17
Feb-1986	2.52	0.21	2.25	0.19	0.83	0.30	-1.65	2.34	0.00	958.34
Mar-1986	4.03	0.34	2.21	0.18	1.00	0.28	-9.38	1.61	0.00	957.34
Apr-1986	5.7	0.48	0.04	0.00	1.17	0.00	-28.30	0.61	0.00	956.17
May-1986	7.75	0.65	0	0.00	1.50	0.00	-38.75	0.18	0.00	954.67
Jun-1986	8.7	0.73	0	0.00	1.84	0.00	-43.50	0.05	0.00	952.83
Jul-1986	9.3	0.78	0	0.00	2.00	0.00	-46.50	0.01	0.00	950.83
Aug-1986	8.37	0.70	0.16	0.01	2.00	0.00	-41.05	0.00	0.00	948.83
Sep-1986	6.3	0.53	0	0.00	1.67	0.00	-31.50	0.00	0.00	947.16
Oct-1986	4.34	0.36	0	0.00	1.50	0.00	-21.70	0.00	0.00	945.65
Nov-1986	2.4	0.20	0.67	0.06	1.17	0.00	-8.65	0.00	0.00	944.49
Dec-1986	1.55	0.13	0.43	0.04	1.00	0.00	-5.60	0.00	0.00	943.48
Jan-1987	1.55	0.13	1.5	0.13	1.00	0.04	-0.29	0.00	0.00	942.48
Feb-1987	2.52	0.21	0.63	0.05	0.83	0.00	-9.45	0.00	0.00	941.65
Mar-1987	4.03	0.34	0	0.00	1.00	0.00	-20.15	0.00	0.00	940.65
Apr-1987	5.7	0.48	0.16	0.01	1.17	0.00	-27.70	0.00	0.00	939.48
May-1987	7.75	0.65	0.12	0.01	1.50	0.00	-38.15	0.00	0.00	937.98
Jun-1987	8.7	0.73	0	0.00	1.84	0.00	-43.50	0.00	0.00	936.14
Jul-1987	9.3	0.78	0	0.00	2.00	0.00	-46.50	0.00	0.00	934.14
Aug-1987	8.37	0.70	0	0.00	2.00	0.00	-41.85	0.00	0.00	932.14
Sep-1987	6.3	0.53	0.39	0.03	1.67	0.00	-29.55	0.00	0.00	930.47
Oct-1987	4.34	0.36	0	0.00	1.50	0.00	-21.70	0.00	0.00	928.96
Nov-1987	2.4	0.20	0.91	0.08	1.17	0.00	-7.45	0.00	0.00	927.80
Dec-1987	1.55	0.13	1.69	0.14	1.00	0.09	0.61	0.61	0.00	926.79
Jan-1988	1.55	0.13	2.6	0.22	1.00	0.48	4.77	5.38	0.00	925.79
Feb-1988	2.52	0.21	2.09	0.17	0.83	0.23	-2.38	15.91	0.00	924.96
Mar-1988	4.03	0.34	0.43	0.04	1.00	0.00	-18.00	8.63	0.00	923.96
Apr-1988	5.7	0.48	1.38	0.12	1.17	0.02	-21.62	4.41	0.00	922.79
May-1988	7.75	0.65	0	0.00	1.50	0.00	-38.75	1.39	0.00	921.29
Jun-1988	8.7	0.73	0	0.00	1.84	0.00	-43.50	0.39	0.00	919.45
Jul-1988	9.3	0.78	0.24	0.02	2.00	0.00	-45.30	0.11	0.00	917.45
Aug-1988	8.37	0.70	0.79	0.07	2.00	0.00	-37.90	0.04	0.00	915.45
Sep-1988	6.3	0.53	0.32	0.03	1.67	0.00	-29.90	0.02	0.00	913.78
Oct-1988	4.34	0.36	0	0.00	1.50	0.00	-21.70	0.01	0.00	912.27
Nov-1988	2.4	0.20	0.47	0.04	1.17	0.00	-9.65	0.01	0.00	911.11
Dec-1988	1.55	0.13	1.18	0.10	1.00	0.00	-1.85	0.01	0.00	910.10
Jan-1989	1.55	0.13	0.59	0.05	1.00	0.00	-4.80	0.01	0.00	909.10
Feb-1989	2.52	0.21	0.04	0.00	0.83	0.00	-12.40	0.00	0.00	908.27
Mar-1989	4.03	0.34	0	0.00	1.00	0.00	-20.15	0.00	0.00	907.27
Apr-1989	5.7	0.48	0	0.00	1.17	0.00	-28.50	0.00	0.00	906.10
May-1989	7.75	0.65	0.12	0.01	1.50	0.00	-38.15	0.00	0.00	904.60
Jun-1989	8.7	0.73	0	0.00	1.84	0.00	-43.50	0.00	0.00	902.76

Jul-1989	9.3	0.78	0.35	0.03	2.00	0.00	-44.75	0.00	0.00	900.76
Aug-1989	8.37	0.70	0.87	0.07	2.00	0.00	-37.50	0.00	0.00	898.76
Sep-1989	6.3	0.53	0	0.00	1.67	0.00	-31.50	0.00	0.00	897.09
Oct-1989	4.34	0.36	1.62	0.14	1.50	0.07	-13.67	0.00	0.00	895.58
Nov-1989	2.4	0.20	0.08	0.01	1.17	0.00	-11.60	0.00	0.00	894.42
Dec-1989	1.55	0.13	0.12	0.01	1.00	0.00	-7.15	0.00	0.00	893.41
Jan-1990	1.55	0.13	1.82	0.15	1.00	0.12	1.23	1.23	0.00	892.41
Feb-1990	2.52	0.21	0.71	0.06	0.83	0.00	-9.05	0.78	0.00	891.58
Mar-1990	4.03	0.34	0.55	0.05	1.00	0.00	-17.40	0.40	0.00	890.58
Apr-1990	5.7	0.48	0.75	0.06	1.17	0.00	-24.75	0.18	0.00	889.41
May-1990	7.75	0.65	0.32	0.03	1.50	0.00	-37.15	0.06	0.00	887.91
Jun-1990	8.7	0.73	2.76	0.23	1.84	0.58	-30.28	0.02	0.00	886.07
Jul-1990	9.3	0.78	0	0.00	2.00	0.00	-46.50	0.01	0.00	884.07
Aug-1990	8.37	0.70	0	0.00	2.00	0.00	-41.85	0.00	0.00	882.07
Sep-1990	6.3	0.53	0.16	0.01	1.67	0.00	-30.70	0.00	0.00	880.40
Oct-1990	4.34	0.36	0.16	0.01	1.50	0.00	-20.90	0.00	0.00	878.89
Nov-1990	2.4	0.20	0.43	0.04	1.17	0.00	-9.85	0.00	0.00	877.73
Dec-1990	1.55	0.13	0.59	0.05	1.00	0.00	-4.80	0.00	0.00	876.72
Jan-1991	1.55	0.13	1.06	0.09	1.00	0.00	-2.45	0.00	0.00	875.72
Feb-1991	2.52	0.21	3.23	0.27	0.83	0.93	2.62	2.62	0.00	874.89
Mar-1991	4.03	0.34	5.91	0.49	1.00	4.10	5.30	7.22	20.02	893.91
Apr-1991	5.7	0.48	0	0.00	1.17	0.00	-28.50	10.57	0.00	892.74
May-1991	7.75	0.65	0.04	0.00	1.50	0.00	-38.55	3.09	0.00	891.24
Jun-1991	8.7	0.73	0	0.00	1.84	0.00	-43.50	0.93	0.00	889.40
Jul-1991	9.3	0.78	0.2	0.02	2.00	0.00	-45.50	0.27	0.00	887.40
Aug-1991	8.37	0.70	0.32	0.03	2.00	0.00	-40.25	0.09	0.00	885.40
Sep-1991	6.3	0.53	0.43	0.04	1.67	0.00	-29.35	0.04	0.00	883.73
Oct-1991	4.34	0.36	0.43	0.04	1.50	0.00	-19.55	0.02	0.00	882.22
Nov-1991	2.4	0.20	0.16	0.01	1.17	0.00	-11.20	0.02	0.00	881.06
Dec-1991	1.55	0.13	2.36	0.20	1.00	0.35	3.70	3.72	0.00	880.06
Jan-1992	1.55	0.13	1.85	0.15	1.00	0.13	1.37	5.08	0.00	879.05
Feb-1992	2.52	0.21	3.31	0.28	0.83	1.00	2.95	7.66	10.69	888.91
Mar-1992	4.03	0.34	4.73	0.39	1.00	2.50	1.00	8.17	15.11	903.02
Apr-1992	5.7	0.48	0.47	0.04	1.17	0.00	-26.15	4.20	0.00	901.85
May-1992	7.75	0.65	0.63	0.05	1.50	0.00	-35.60	0.85	0.00	900.35
Jun-1992	8.7	0.73	0	0.00	1.84	0.00	-43.50	0.22	0.00	898.51
Jul-1992	9.3	0.78	0.75	0.06	2.00	0.00	-42.75	0.06	0.00	896.51
Aug-1992	8.37	0.70	1.69	0.14	2.00	0.09	-33.49	0.02	0.00	894.50
Sep-1992	6.3	0.53	0	0.00	1.67	0.00	-31.50	0.01	0.00	892.84
Oct-1992	4.34	0.36	0.28	0.02	1.50	0.00	-20.30	0.01	0.00	891.33
Nov-1992	2.4	0.20	0.08	0.01	1.17	0.00	-11.60	0.00	0.00	890.17
Dec-1992	1.55	0.13	2.76	0.23	1.00	0.58	5.47	5.47	0.00	889.16
Jan-1993	1.55	0.13	9.89	0.82	1.00	10.86	30.84	24.81	202.96	1004.00
Feb-1993	2.52	0.21	5.24	0.44	0.83	3.16	10.44	26.25	90.43	1004.00
Mar-1993	4.03	0.34	0.79	0.07	1.00	0.00	-16.20	26.25	0.00	1003.00

Apr-1993	5.7	0.48	0	0.00	1.17	0.00	-28.50	10.06	0.00	1001.83
May-1993	7.75	0.65	0.2	0.02	1.50	0.00	-37.75	3.18	0.00	1000.33
Jun-1993	8.7	0.73	0.2	0.02	1.84	0.00	-42.50	0.91	0.00	998.49
Jul-1993	9.3	0.78	0	0.00	2.00	0.00	-46.50	0.24	0.00	996.49
Aug-1993	8.37	0.70	0	0.00	2.00	0.00	-41.85	0.08	0.00	994.49
Sep-1993	6.3	0.53	0	0.00	1.67	0.00	-31.50	0.03	0.00	992.82
Oct-1993	4.34	0.36	0.08	0.01	1.50	0.00	-21.30	0.02	0.00	991.32
Nov-1993	2.4	0.20	1.3	0.11	1.17	0.01	-5.51	0.02	0.00	990.15
Dec-1993	1.55	0.13	0.63	0.05	1.00	0.00	-4.60	0.01	0.00	989.15
Jan-1994	1.55	0.13	1.02	0.09	1.00	0.00	-2.65	0.01	0.00	988.14
Feb-1994	2.52	0.21	3.7	0.31	0.83	1.36	4.54	4.56	0.00	987.31
Mar-1994	4.03	0.34	2.32	0.19	1.00	0.33	-8.88	2.88	0.00	986.31
Apr-1994	5.7	0.48	0.75	0.06	1.17	0.00	-24.75	1.11	0.00	985.14
May-1994	7.75	0.65	0.08	0.01	1.50	0.00	-38.35	0.32	0.00	983.64
Jun-1994	8.7	0.73	0	0.00	1.84	0.00	-43.50	0.08	0.00	981.80
Jul-1994	9.3	0.78	0	0.00	2.00	0.00	-46.50	0.02	0.00	979.80
Aug-1994	8.37	0.70	1.69	0.14	2.00	0.09	-33.49	0.01	0.00	977.80
Sep-1994	6.3	0.53	0.39	0.03	1.67	0.00	-29.55	0.00	0.00	976.13
Oct-1994	4.34	0.36	0.04	0.00	1.50	0.00	-21.50	0.00	0.00	974.63
Nov-1994	2.4	0.20	0.47	0.04	1.17	0.00	-9.65	0.00	0.00	973.46
Dec-1994	1.55	0.13	1.65	0.14	1.00	0.07	0.43	0.43	0.00	972.46
Jan-1995	1.55	0.13	6.5	0.54	1.00	4.98	19.77	17.07	87.46	1004.00
Feb-1995	2.52	0.21	3.15	0.26	0.83	0.87	2.28	18.12	18.95	1004.00
Mar-1995	4.03	0.34	3.66	0.31	1.00	1.32	-3.17	20.40	0.00	1003.00
Apr-1995	5.7	0.48	0.55	0.05	1.17	0.00	-25.75	8.25	0.00	1001.83
May-1995	7.75	0.65	0.79	0.07	1.50	0.00	-34.80	2.78	0.00	1000.33
Jun-1995	8.7	0.73	0.2	0.02	1.84	0.00	-42.50	0.78	0.00	998.49
Jul-1995	9.3	0.78	0.04	0.00	2.00	0.00	-46.30	0.21	0.00	996.49
Aug-1995	8.37	0.70	0.55	0.05	2.00	0.00	-39.10	0.07	0.00	994.49
Sep-1995	6.3	0.53	0.47	0.04	1.67	0.00	-29.15	0.03	0.00	992.82
Oct-1995	4.34	0.36	0	0.00	1.50	0.00	-21.70	0.02	0.00	991.32
Nov-1995	2.4	0.20	0	0.00	1.17	0.00	-12.00	0.01	0.00	990.15
Dec-1995	1.55	0.13	0.28	0.02	1.00	0.00	-6.35	0.01	0.00	989.15
Jan-1996	1.55	0.13	1.18	0.10	1.00	0.00	-1.85	0.01	0.00	988.14
Feb-1996	2.52	0.21	5.16	0.43	0.83	3.05	10.15	9.25	25.81	1004.00
Mar-1996	4.03	0.34	1.58	0.13	1.00	0.06	-12.31	6.58	0.00	1003.00
Apr-1996	5.7	0.48	0.08	0.01	1.17	0.00	-28.10	2.03	0.00	1001.83
May-1996	7.75	0.65	0.16	0.01	1.50	0.00	-37.95	0.60	0.00	1000.33
Jun-1996	8.7	0.73	0	0.00	1.84	0.00	-43.50	0.16	0.00	998.49
Jul-1996	9.3	0.78	0.04	0.00	2.00	0.00	-46.30	0.04	0.00	996.49
Aug-1996	8.37	0.70	0	0.00	2.00	0.00	-41.85	0.01	0.00	994.49
Sep-1996	6.3	0.53	0.16	0.01	1.67	0.00	-30.70	0.01	0.00	992.82
Oct-1996	4.34	0.36	0.87	0.07	1.50	0.00	-17.35	0.00	0.00	991.32
Nov-1996	2.4	0.20	0.87	0.07	1.17	0.00	-7.65	0.00	0.00	990.15
Dec-1996	1.55	0.13	1.42	0.12	1.00	0.03	-0.68	0.00	0.00	989.15

Jan-1997	1.55	0.13	3.58	0.30	1.00	1.24	8.91	8.42	13.87	1002.01
Feb-1997	2.52	0.21	1.02	0.09	0.83	0.00	-7.50	6.86	0.00	1001.18
Mar-1997	4.03	0.34	0.04	0.00	1.00	0.00	-19.95	2.86	0.00	1000.18
Apr-1997	5.7	0.48	0.43	0.04	1.17	0.00	-26.35	1.18	0.00	999.01
May-1997	7.75	0.65	0	0.00	1.50	0.00	-38.75	0.36	0.00	997.51
Jun-1997	8.7	0.73	0.55	0.05	1.84	0.00	-40.75	0.11	0.00	995.67
Jul-1997	9.3	0.78	0.08	0.01	2.00	0.00	-46.10	0.03	0.00	993.67
Aug-1997	8.37	0.70	0	0.00	2.00	0.00	-41.85	0.01	0.00	991.67
Sep-1997	6.3	0.53	1.97	0.16	1.67	0.18	-21.83	0.00	0.00	990.00
Oct-1997	4.34	0.36	0.08	0.01	1.50	0.00	-21.30	0.00	0.00	988.49
Nov-1997	2.4	0.20	1.38	0.12	1.17	0.02	-5.12	0.00	0.00	987.33
Dec-1997	1.55	0.13	2.68	0.22	1.00	0.53	5.12	5.12	0.00	986.32
Jan-1998	1.55	0.13	1.42	0.12	1.00	0.03	-0.68	4.94	0.00	985.32
Feb-1998	2.52	0.21	7.76	0.65	0.83	7.03	19.17	19.06	116.34	1004.00
Mar-1998	4.03	0.34	3.66	0.31	1.00	1.32	-3.17	22.91	0.00	1003.00
Apr-1998	5.7	0.48	1.69	0.14	1.17	0.09	-20.14	11.21	0.00	1001.83
May-1998	7.75	0.65	1.3	0.11	1.50	0.01	-32.26	4.03	0.00	1000.33
Jun-1998	8.7	0.73	0.04	0.00	1.84	0.00	-43.30	1.10	0.00	998.49
Jul-1998	9.3	0.78	0.08	0.01	2.00	0.00	-46.10	0.29	0.00	996.49
Aug-1998	8.37	0.70	1.65	0.14	2.00	0.07	-33.67	0.11	0.00	994.49
Sep-1998	6.3	0.53	0.32	0.03	1.67	0.00	-29.90	0.05	0.00	992.82
Oct-1998	4.34	0.36	0.04	0.00	1.50	0.00	-21.50	0.03	0.00	991.32
Nov-1998	2.4	0.20	1.38	0.12	1.17	0.02	-5.12	0.02	0.00	990.15
Dec-1998	1.55	0.13	1.42	0.12	1.00	0.03	-0.68	0.02	0.00	989.15
Jan-1999	1.55	0.13	1.58	0.13	1.00	0.06	0.09	0.12	0.00	988.14
Feb-1999	2.52	0.21	0.87	0.07	0.83	0.00	-8.25	0.07	0.00	987.31
Mar-1999	4.03	0.34	0.71	0.06	1.00	0.00	-16.60	0.04	0.00	986.31
Apr-1999	5.7	0.48	1.73	0.14	1.17	0.10	-19.95	0.02	0.00	985.14
May-1999	7.75	0.65	0.2	0.02	1.50	0.00	-37.75	0.01	0.00	983.64
Jun-1999	8.7	0.73	0.32	0.03	1.84	0.00	-41.90	0.00	0.00	981.80
Jul-1999	9.3	0.78	0.87	0.07	2.00	0.00	-42.15	0.00	0.00	979.80
Aug-1999	8.37	0.70	0	0.00	2.00	0.00	-41.85	0.00	0.00	977.80
Sep-1999	6.3	0.53	0.08	0.01	1.67	0.00	-31.10	0.00	0.00	976.13
Oct-1999	4.34	0.36	0.2	0.02	1.50	0.00	-20.70	0.00	0.00	974.63
Nov-1999	2.4	0.20	0.04	0.00	1.17	0.00	-11.80	0.00	0.00	973.46
Dec-1999	1.55	0.13	0.2	0.02	1.00	0.00	-6.75	0.00	0.00	972.46
Jan-2000	1.55	0.13	0.71	0.06	1.00	0.00	-4.20	0.00	0.00	971.45
Feb-2000	2.52	0.21	3.58	0.30	0.83	1.24	4.06	4.06	0.00	970.62
Mar-2000	4.03	0.34	1.14	0.10	1.00	0.00	-14.45	1.99	0.00	969.62
Apr-2000	5.7	0.48	0.55	0.05	1.17	0.00	-25.75	0.79	0.00	968.45
May-2000	7.75	0.65	0.04	0.00	1.50	0.00	-38.55	0.23	0.00	966.95
Jun-2000	8.7	0.73	0.28	0.02	1.84	0.00	-42.10	0.06	0.00	965.11
Jul-2000	9.3	0.78	0	0.00	2.00	0.00	-46.50	0.02	0.00	963.11
Aug-2000	8.37	0.70	0.79	0.07	2.00	0.00	-37.90	0.01	0.00	961.11
Sep-2000	6.3	0.53	0.16	0.01	1.67	0.00	-30.70	0.00	0.00	959.44

Oct-2000	4.34	0.36	0.67	0.06	1.50	0.00	-18.35	0.00	0.00	957.94
Nov-2000	2.4	0.20	0.28	0.02	1.17	0.00	-10.60	0.00	0.00	956.77
Dec-2000	1.55	0.13	0.08	0.01	1.00	0.00	-7.35	0.00	0.00	955.77
Jan-2001	1.55	0.13	1.69	0.14	1.00	0.09	0.61	0.62	0.00	954.76
Feb-2001	2.52	0.21	2.56	0.21	0.83	0.46	-0.26	0.69	0.00	953.93
Mar-2001	4.03	0.34	0.87	0.07	1.00	0.00	-15.80	0.32	0.00	952.93
Apr-2001	5.7	0.48	1.02	0.09	1.17	0.00	-23.40	0.13	0.00	951.76
May-2001	7.75	0.65	0	0.00	1.50	0.00	-38.75	0.04	0.00	950.26
Jun-2001	8.7	0.73	0	0.00	1.84	0.00	-43.50	0.01	0.00	948.42
Jul-2001	9.3	0.78	0.04	0.00	2.00	0.00	-46.30	0.00	0.00	946.42
Aug-2001	8.37	0.70	0	0.00	2.00	0.00	-41.85	0.00	0.00	944.42
Sep-2001	6.3	0.53	2.44	0.20	1.67	0.39	-19.69	0.00	0.00	942.75
Oct-2001	4.34	0.36	0	0.00	1.50	0.00	-21.70	0.00	0.00	941.25
Nov-2001	2.4	0.20	0.59	0.05	1.17	0.00	-9.05	0.00	0.00	940.08
Dec-2001	1.55	0.13	1.1	0.09	1.00	0.00	-2.25	0.00	0.00	939.08
Jan-2002	1.55	0.13	0.32	0.03	1.00	0.00	-6.15	0.00	0.00	938.07
Feb-2002	2.52	0.21	0.16	0.01	0.83	0.00	-11.80	0.00	0.00	937.24
Mar-2002	4.03	0.34	0.67	0.06	1.00	0.00	-16.80	0.00	0.00	936.24
Apr-2002	5.7	0.48	0.43	0.04	1.17	0.00	-26.35	0.00	0.00	935.07
May-2002	7.75	0.65	0	0.00	1.50	0.00	-38.75	0.00	0.00	933.57
Jun-2002	8.7	0.73	0	0.00	1.84	0.00	-43.50	0.00	0.00	931.73
Jul-2002	9.3	0.78	0	0.00	2.00	0.00	-46.50	0.00	0.00	929.73
Aug-2002	8.37	0.70	0	0.00	2.00	0.00	-41.85	0.00	0.00	927.73
Sep-2002	6.3	0.53	0.95	0.08	1.67	0.00	-26.75	0.00	0.00	926.06
Oct-2002	4.34	0.36	0.16	0.01	1.50	0.00	-20.90	0.00	0.00	924.56
Nov-2002	2.4	0.20	1.46	0.12	1.17	0.03	-4.73	0.00	0.00	923.39
Dec-2002	1.55	0.13	1.38	0.12	1.00	0.02	-0.87	0.00	0.00	922.39
Jan-2003	1.55	0.13	0.16	0.01	1.00	0.00	-6.95	0.00	0.00	921.38
Feb-2003	2.52	0.21	3.62	0.30	0.83	1.28	4.22	4.22	0.00	920.55
Mar-2003	4.03	0.34	1.42	0.12	1.00	0.03	-13.08	2.20	0.00	919.55
Apr-2003	5.7	0.48	1.5	0.13	1.17	0.04	-21.04	1.00	0.00	918.38
May-2003	7.75	0.65	0.83	0.07	1.50	0.00	-34.60	0.33	0.00	916.88
Jun-2003	8.7	0.73	0	0.00	1.84	0.00	-43.50	0.09	0.00	915.04
Jul-2003	9.3	0.78	0.2	0.02	2.00	0.00	-45.50	0.02	0.00	913.04
Aug-2003	8.37	0.70	1.93	0.16	2.00	0.16	-32.36	0.01	0.00	911.04
Sep-2003	6.3	0.53	0.04	0.00	1.67	0.00	-31.30	0.00	0.00	909.37
Oct-2003	4.34	0.36	0	0.00	1.50	0.00	-21.70	0.00	0.00	907.87
Nov-2003	2.4	0.20	0.55	0.05	1.17	0.00	-9.25	0.00	0.00	906.70
Dec-2003	1.55	0.13	1.5	0.13	1.00	0.04	-0.29	0.00	0.00	905.70
Jan-2004	1.55	0.13	0.59	0.05	1.00	0.00	-4.80	0.00	0.00	904.69
Feb-2004	2.52	0.21	3.66	0.31	0.83	1.32	4.38	4.38	0.00	903.86
Mar-2004	4.03	0.34	1.54	0.13	1.00	0.05	-12.50	2.35	0.00	902.86
Apr-2004	5.7	0.48	0.66	0.06	1.17	0.00	-25.20	0.93	0.00	901.69
May-2004	7.75	0.65	0	0.00	1.50	0.00	-38.75	0.27	0.00	900.19
Jun-2004	8.7	0.73	0	0.00	1.84	0.00	-43.50	0.07	0.00	898.35

Jul-2004	9.3	0.78	0.24	0.02	2.00	0.00	-45.30	0.02	0.00	896.35
Aug-2004	8.37	0.70	0.51	0.04	2.00	0.00	-39.30	0.01	0.00	894.35
Sep-2004	6.3	0.53	0.04	0.00	1.67	0.00	-31.30	0.00	0.00	892.68
Oct-2004	4.34	0.36	6.58	0.55	1.50	5.11	6.09	5.86	6.73	897.90
Nov-2004	2.4	0.20	0.67	0.06	1.17	0.00	-8.65	4.70	0.00	896.73
Dec-2004	1.55	0.13	4.14	0.35	1.00	1.81	11.14	13.35	71.09	966.83
Jan-2005	1.55	0.13	3.55	0.30	1.00	1.21	8.79	19.04	58.54	1004.00
Feb-2005	2.52	0.21	4.18	0.35	0.83	1.86	6.44	26.17	48.17	1004.00
Mar-2005	4.03	0.34	1.02	0.09	1.00	0.00	-15.05	21.31	0.00	1003.00
Apr-2005	5.7	0.48	0.39	0.03	1.17	0.00	-26.55	8.30	0.00	1001.83
May-2005	7.75	0.65	0.04	0.00	1.50	0.00	-38.55	2.44	0.00	1000.33
Jun-2005	8.7	0.73	0	0.00	1.84	0.00	-43.50	0.66	0.00	998.49
Jul-2005	9.3	0.78	0.55	0.05	2.00	0.00	-43.75	0.18	0.00	996.49
Aug-2005	8.37	0.70	3.19	0.27	2.00	0.90	-26.80	0.08	0.00	994.49
Sep-2005	6.3	0.53	0.08	0.01	1.67	0.00	-31.10	0.04	0.00	992.82
Oct-2005	4.34	0.36	0.59	0.05	1.50	0.00	-18.75	0.02	0.00	991.32
Nov-2005	2.4	0.20	0.04	0.00	1.17	0.00	-11.80	0.02	0.00	990.15
Dec-2005	1.55	0.13	0.12	0.01	1.00	0.00	-7.15	0.01	0.00	989.15
Jan-2006	1.55	0.13	0.51	0.04	1.00	0.00	-5.20	0.01	0.00	988.14
Feb-2006	2.52	0.21	1.06	0.09	0.83	0.00	-7.30	0.01	0.00	987.31
Mar-2006	4.03	0.34	2.64	0.22	1.00	0.51	-7.46	0.01	0.00	986.31
Apr-2006	5.7	0.48	1.73	0.14	1.17	0.10	-19.95	0.00	0.00	985.14
May-2006	7.75	0.65	0.08	0.01	1.50	0.00	-38.35	0.00	0.00	983.64
Jun-2006	8.7	0.73	0.16	0.01	1.84	0.00	-42.70	0.00	0.00	981.80
Jul-2006	9.3	0.78	0.35	0.03	2.00	0.00	-44.75	0.00	0.00	979.80
Aug-2006	8.37	0.70	0.08	0.01	2.00	0.00	-41.45	0.00	0.00	977.80
Sep-2006	6.3	0.53	0.04	0.00	1.67	0.00	-31.30	0.00	0.00	976.13
Oct-2006	4.34	0.36	0.24	0.02	1.50	0.00	-20.50	0.00	0.00	974.63
Nov-2006	2.4	0.20	0.08	0.01	1.17	0.00	-11.60	0.00	0.00	973.46
Dec-2006	1.55	0.13	0.79	0.07	1.00	0.00	-3.80	0.00	0.00	972.46
Jan-2007	1.55	0.13	0.35	0.03	1.00	0.00	-6.00	0.00	0.00	971.45
Feb-2007	2.52	0.21	1.3	0.11	0.83	0.01	-6.11	0.00	0.00	970.62
Mar-2007	4.03	0.34	0.39	0.03	1.00	0.00	-18.20	0.00	0.00	969.62
Apr-2007	5.7	0.48	0.32	0.03	1.17	0.00	-26.90	0.00	0.00	968.45
May-2007	7.75	0.65	0	0.00	1.50	0.00	-38.75	0.00	0.00	966.95
Jun-2007	8.7	0.73	0	0.00	1.84	0.00	-43.50	0.00	0.00	965.11
Jul-2007	9.3	0.78	0	0.00	2.00	0.00	-46.50	0.00	0.00	963.11
Aug-2007	8.37	0.70	0	0.00	2.00	0.00	-41.85	0.00	0.00	961.11
Sep-2007	6.3	0.53	0.16	0.01	1.67	0.00	-30.70	0.00	0.00	959.44
Oct-2007	4.34	0.36	0.16	0.01	1.50	0.00	-20.90	0.00	0.00	957.94
Nov-2007	2.4	0.20	1.65	0.14	1.17	0.07	-3.82	0.00	0.00	956.77
Dec-2007	1.55	0.13	0.79	0.07	1.00	0.00	-3.80	0.00	0.00	955.77
Jan-2008	1.55	0.13	4.32	0.36	1.00	2.02	11.83	10.68	32.88	987.64
Feb-2008	2.52	0.21	2.09	0.17	0.83	0.23	-2.38	9.96	0.00	986.81
Mar-2008	4.03	0.34	0.32	0.03	1.00	0.00	-18.55	4.65	0.00	985.81

Apr-2008	5.7	0.48	0	0.00	1.17	0.00	-28.50	1.79	0.00	984.64
May-2008	7.75	0.65	0.2	0.02	1.50	0.00	-37.75	0.55	0.00	983.14
Jun-2008	8.7	0.73	0	0.00	1.84	0.00	-43.50	0.15	0.00	981.30
Jul-2008	9.3	0.78	0	0.00	2.00	0.00	-46.50	0.04	0.00	979.30
Aug-2008	8.37	0.70	0.24	0.02	2.00	0.00	-40.65	0.01	0.00	977.30
Sep-2008	6.3	0.53	0.63	0.05	1.67	0.00	-28.35	0.01	0.00	975.63
Oct-2008	4.34	0.36	0.04	0.00	1.50	0.00	-21.50	0.00	0.00	974.12
Nov-2008	2.4	0.20	1.38	0.12	1.17	0.02	-5.12	0.00	0.00	972.96
Dec-2008	1.55	0.13	5.39	0.45	1.00	3.36	15.84	13.77	58.93	1004.00
Jan-2009	1.55	0.13	0.08	0.01	1.00	0.00	-7.35	11.05	0.00	1003.00
Feb-2009	2.52	0.21	2.56	0.21	0.83	0.46	-0.26	10.97	1.14	1003.30
Mar-2009	4.03	0.34	0	0.00	1.00	0.00	-20.15	6.32	0.00	1002.30
Apr-2009	5.7	0.48	0.16	0.01	1.17	0.00	-27.70	2.01	0.00	1001.13
May-2009	7.75	0.65	0	0.00	1.50	0.00	-38.75	0.60	0.00	999.63
Jun-2009	8.7	0.73	0	0.00	1.84	0.00	-43.50	0.16	0.00	997.79
Jul-2009	9.3	0.78	0.32	0.03	2.00	0.00	-44.90	0.05	0.00	995.79
Aug-2009	8.37	0.70	0	0.00	2.00	0.00	-41.85	0.01	0.00	993.79
Sep-2009	6.3	0.53	0	0.00	1.67	0.00	-31.50	0.01	0.00	992.12
Oct-2009	4.34	0.36	0.04	0.00	1.50	0.00	-21.50	0.00	0.00	990.62
Nov-2009	2.4	0.20	0.43	0.04	1.17	0.00	-9.85	0.00	0.00	989.45
Dec-2009	1.55	0.13	3.31	0.28	1.00	1.00	7.80	7.57	6.70	995.14
Jan-2010	1.55	0.13	5.75	0.48	1.00	3.87	17.13	19.74	112.73	1004.00
Feb-2010	2.52	0.21	2.76	0.23	0.83	0.58	0.62	22.51	7.33	1004.00
Mar-2010	4.03	0.34	1.18	0.10	1.00	0.00	-14.25	16.81	0.00	1003.00
Apr-2010	5.7	0.48	1.46	0.12	1.17	0.03	-21.23	7.63	0.00	1001.83
May-2010	7.75	0.65	0	0.00	1.50	0.00	-38.75	2.20	0.00	1000.33
Jun-2010	8.7	0.73	0	0.00	1.84	0.00	-43.50	0.59	0.00	998.49
Jul-2010	9.3	0.78	0.04	0.00	2.00	0.00	-46.30	0.15	0.00	996.49
Aug-2010	8.37	0.70	0	0.00	2.00	0.00	-41.85	0.05	0.00	994.49
Sep-2010	6.3	0.53	0	0.00	1.67	0.00	-31.50	0.02	0.00	992.82
Oct-2010	4.34	0.36	4.1	0.34	1.50	1.77	-2.97	0.02	0.00	991.32
Nov-2010	2.4	0.20	0.83	0.07	1.17	0.00	-7.85	0.01	0.00	990.15
Dec-2010	1.55	0.13	4.1	0.34	1.00	1.77	10.98	10.04	27.32	1004.00
Jan-2011	1.55	0.13	0.47	0.04	1.00	0.00	-5.40	8.60	0.00	1003.00
Feb-2011	2.52	0.21	4.52	0.38	0.83	2.25	7.75	14.49	52.98	1004.00
Mar-2011	4.03	0.34	1.65	0.14	1.00	0.07	-11.97	13.70	0.00	1003.00
Apr-2011	5.7	0.48	0.24	0.02	1.17	0.00	-27.30	4.87	0.00	1001.83
May-2011	7.75	0.65	0.71	0.06	1.50	0.00	-35.20	1.53	0.00	1000.33
Jun-2011	8.7	0.73	0.16	0.01	1.84	0.00	-42.70	0.40	0.00	998.49
Jul-2011	9.3	0.78	0.55	0.05	2.00	0.00	-43.75	0.11	0.00	996.49
Aug-2011	8.37	0.70	0.34	0.03	2.00	0.00	-40.15	0.03	0.00	994.49
Sep-2011	6.3	0.53	0	0.00	1.67	0.00	-31.50	0.01	0.00	992.82
Oct-2011	4.34	0.36	0.5	0.04	1.50	0.00	-19.20	0.01	0.00	991.32
Nov-2011	2.4	0.20	2.71	0.23	1.17	0.55	1.00	1.01	0.00	990.15
Dec-2011	1.55	0.13	1.95	0.16	1.00	0.17	1.83	2.84	0.00	989.15

Jan-2012	1.55	0.13	0.77	0.06	1.00	0.00	-3.90	2.28	0.00	988.14
Feb-2012	2.52	0.21	1.26	0.11	0.83	0.01	-6.31	1.68	0.00	987.31
Mar-2012	4.03	0.34	1.87	0.16	1.00	0.14	-10.94	1.07	0.00	986.31
Apr-2012	5.7	0.48	1.77	0.15	1.17	0.11	-19.76	0.54	0.00	985.14
May-2012	7.75	0.65	0	0.00	1.50	0.00	-38.75	0.16	0.00	983.64
Jun-2012	8.7	0.73	0	0.00	1.84	0.00	-43.50	0.04	0.00	981.80

	INPUT					OUTPUT				
Time	Monthly Avg. Reference ET (inches)	Monthly Avg. Reference ET (feet)	Mean Precip (inches)	Mean Precip (feet)	Water Demand (AF)	Runoff (in)	P-(PET+RO) (in)	Soil Moisture (in)	Recharge (AF)	Storage (AF)
Jul-1982	9.3	0.78	0.33	0.03	4.23	0.00	-44.86	26.25	0.00	999.77
Aug-1982	8.37	0.70	0.56	0.05	4.23	0.00	-39.06	7.24	0.00	995.55
Sep-1982	6.3	0.53	0.37	0.03	3.89	0.00	-29.65	2.95	0.00	991.66
Oct-1982	4.34	0.36	0.13	0.01	3.72	0.00	-21.06	1.59	0.00	987.93
Nov-1982	2.4	0.20	4.38	0.36	3.39	2.08	7.81	9.05	10.15	994.69
Dec-1982	1.55	0.13	3.41	0.28	3.22	1.09	8.22	15.44	52.19	1004.00
Jan-1983	1.55	0.13	2.21	0.18	3.22	0.28	3.03	19.71	18.85	1004.00
Feb-1983	2.52	0.21	4.77	0.40	3.06	2.56	8.71	22.74	69.52	1004.00
Mar-1983	4.03	0.34	9.83	0.82	3.22	10.74	18.25	26.25	157.84	1004.00
Apr-1983	5.7	0.48	2.21	0.18	3.31	0.28	-17.74	26.25	0.00	1000.69
May-1983	7.75	0.65	0.19	0.02	4.48	0.00	-37.79	7.53	0.00	996.21
Jun-1983	8.7	0.73	0.00	0.00	3.03	0.00	-43.50	2.04	0.00	993.18
Jul-1983	9.3	0.78	0.01	0.00	2.70	0.00	-46.44	0.53	0.00	990.48
Aug-1983	8.37	0.70	4.02	0.33	2.90	1.68	-23.45	0.27	0.00	987.58
Sep-1983	6.3	0.53	0.67	0.06	2.26	0.00	-28.15	0.12	0.00	985.32
Oct-1983	4.34	0.36	1.15	0.10	1.87	0.00	-15.95	0.08	0.00	983.45
Nov-1983	2.4	0.20	2.43	0.20	1.73	0.39	-0.26	0.13	0.00	981.72
Dec-1983	1.55	0.13	0.99	0.08	1.38	0.00	-2.82	0.11	0.00	980.34
Jan-1984	1.55	0.13	0.12	0.01	1.40	0.00	-7.17	0.08	0.00	978.95
Feb-1984	2.52	0.21	0.00	0.00	1.39	0.00	-12.60	0.05	0.00	977.55
Mar-1984	4.03	0.34	0.04	0.00	1.70	0.00	-19.96	0.03	0.00	975.86
Apr-1984	5.7	0.48	0.24	0.02	1.23	0.00	-27.31	0.01	0.00	974.63
May-1984	7.75	0.65	0.00	0.00	1.50	0.00	-38.75	0.00	0.00	973.13
Jun-1984	8.7	0.73	0.55	0.05	1.84	0.00	-40.77	0.00	0.00	971.29
Jul-1984	9.3	0.78	1.49	0.12	2.00	0.04	-39.07	0.00	0.00	969.29
Aug-1984	8.37	0.70	2.27	0.19	2.00	0.31	-30.79	0.00	0.00	967.29
Sep-1984	6.3	0.53	0.66	0.06	1.67	0.00	-28.19	0.00	0.00	965.62
Oct-1984	4.34	0.36	0.18	0.01	1.50	0.00	-20.80	0.00	0.00	964.11
Nov-1984	2.4	0.20	1.42	0.12	1.17	0.03	-4.95	0.00	0.00	962.95
Dec-1984	1.55	0.13	4.22	0.35	1.00	1.90	11.43	10.37	30.26	992.20
Jan-1985	1.55	0.13	1.58	0.13	1.00	0.06	0.07	10.42	0.73	991.93
Feb-1985	2.52	0.21	1.45	0.12	0.83	0.03	-5.38	8.92	0.00	991.10
Mar-1985	4.03	0.34	0.27	0.02	1.00	0.00	-18.82	4.07	0.00	990.09
Apr-1985	5.7	0.48	0.04	0.00	1.17	0.00	-28.31	1.58	0.00	988.93
May-1985	7.75	0.65	0.09	0.01	1.50	0.00	-38.30	0.48	0.00	987.42
Jun-1985	8.7	0.73	1.72	0.14	1.84	0.09	-34.99	0.17	0.00	985.59
Jul-1985	9.3	0.78	0.00	0.00	2.00	0.00	-46.50	0.04	0.00	983.59
Aug-1985	8.37	0.70	0.33	0.03	2.00	0.00	-40.19	0.01	0.00	981.58
Sep-1985	6.3	0.53	0.68	0.06	1.67	0.00	-28.09	0.01	0.00	979.91

Oct-1985	4.34	0.36	4.49	0.37	1.50	2.22	-1.45	0.04	0.00	978.41
Nov-1985	2.4	0.20	1.75	0.15	1.17	0.10	-3.37	0.03	0.00	977.24
Dec-1985	1.55	0.13	0.00	0.00	1.00	0.00	-7.75	0.02	0.00	976.24
Jan-1986	1.55	0.13	0.74	0.06	1.00	0.00	-4.03	0.01	0.00	975.24
Feb-1986	2.52	0.21	3.50	0.29	0.83	1.17	3.73	3.74	0.00	974.41
Mar-1986	4.03	0.34	3.44	0.29	1.00	1.11	-4.08	3.05	0.00	973.40
Apr-1986	5.7	0.48	0.28	0.02	1.17	0.00	-27.12	0.98	0.00	972.24
May-1986	7.75	0.65	0.01	0.00	1.50	0.00	-38.69	0.27	0.00	970.73
Jun-1986	8.7	0.73	0.00	0.00	1.84	0.00	-43.50	0.07	0.00	968.90
Jul-1986	9.3	0.78	0.35	0.03	2.00	0.00	-44.76	0.02	0.00	966.90
Aug-1986	8.37	0.70	0.06	0.00	2.00	0.00	-41.56	0.01	0.00	964.89
Sep-1986	6.3	0.53	1.31	0.11	1.67	0.01	-24.98	0.00	0.00	963.22
Oct-1986	4.34	0.36	2.10	0.17	1.50	0.23	-11.44	0.00	0.00	961.72
Nov-1986	2.4	0.20	0.57	0.05	1.17	0.00	-9.17	0.00	0.00	960.55
Dec-1986	1.55	0.13	0.71	0.06	1.00	0.00	-4.18	0.00	0.00	959.55
Jan-1987	1.55	0.13	1.64	0.14	1.00	0.07	0.39	0.39	0.00	958.55
Feb-1987	2.52	0.21	2.53	0.21	0.83	0.44	-0.39	0.41	0.00	957.72
Mar-1987	4.03	0.34	2.55	0.21	1.00	0.46	-7.83	0.27	0.00	956.71
Apr-1987	5.7	0.48	0.20	0.02	1.17	0.00	-27.53	0.09	0.00	955.55
May-1987	7.75	0.65	0.08	0.01	1.50	0.00	-38.34	0.03	0.00	954.04
Jun-1987	8.7	0.73	0.01	0.00	1.84	0.00	-43.44	0.01	0.00	952.21
Jul-1987	9.3	0.78	0.00	0.00	2.00	0.00	-46.50	0.00	0.00	950.21
Aug-1987	8.37	0.70	0.64	0.05	2.00	0.00	-38.63	0.00	0.00	948.20
Sep-1987	6.3	0.53	0.48	0.04	1.67	0.00	-29.12	0.00	0.00	946.53
Oct-1987	4.34	0.36	3.10	0.26	1.50	0.83	-7.02	0.00	0.00	945.03
Nov-1987	2.4	0.20	2.46	0.20	1.17	0.40	-0.12	0.11	0.00	943.86
Dec-1987	1.55	0.13	1.81	0.15	1.00	0.12	1.16	1.27	0.00	942.86
Jan-1988	1.55	0.13	3.46	0.29	1.00	1.13	8.42	9.00	19.59	961.45
Feb-1988	2.52	0.21	1.93	0.16	0.83	0.16	-3.13	10.82	0.00	960.62
Mar-1988	4.03	0.34	0.71	0.06	1.00	0.00	-16.58	5.25	0.00	959.62
Apr-1988	5.7	0.48	2.46	0.21	1.17	0.40	-16.60	2.84	0.00	958.45
May-1988	7.75	0.65	0.35	0.03	1.50	0.00	-36.98	0.81	0.00	956.95
Jun-1988	8.7	0.73	0.00	0.00	1.84	0.00	-43.50	0.20	0.00	955.11
Jul-1988	9.3	0.78	0.02	0.00	2.00	0.00	-46.38	0.05	0.00	953.11
Aug-1988	8.37	0.70	1.63	0.14	2.00	0.07	-33.75	0.02	0.00	951.11
Sep-1988	6.3	0.53	0.00	0.00	1.67	0.00	-31.50	0.01	0.00	949.44
Oct-1988	4.34	0.36	0.00	0.00	1.50	0.00	-21.70	0.00	0.00	947.93
Nov-1988	2.4	0.20	1.07	0.09	1.17	0.00	-6.64	0.00	0.00	946.77
Dec-1988	1.55	0.13	2.10	0.17	1.00	0.23	2.51	2.52	0.00	945.77
Jan-1989	1.55	0.13	1.05	0.09	1.00	0.00	-2.52	2.20	0.00	944.76
Feb-1989	2.52	0.21	1.17	0.10	0.83	0.00	-6.73	1.60	0.00	943.93
Mar-1989	4.03	0.34	1.63	0.14	1.00	0.07	-12.05	0.99	0.00	942.93
Apr-1989	5.7	0.48	0.21	0.02	1.17	0.00	-27.47	0.40	0.00	941.76
May-1989	7.75	0.65	0.13	0.01	1.50	0.00	-38.11	0.12	0.00	940.26
Jun-1989	8.7	0.73	0.00	0.00	1.84	0.00	-43.50	0.03	0.00	938.42

Jul-1989	9.3	0.78	0.00	0.00	2.00	0.00	-46.50	0.01	0.00	936.42
Aug-1989	8.37	0.70	0.00	0.00	2.00	0.00	-41.85	0.00	0.00	934.42
Sep-1989	6.3	0.53	0.17	0.01	1.67	0.00	-30.66	0.00	0.00	932.75
Oct-1989	4.34	0.36	0.35	0.03	1.50	0.00	-19.93	0.00	0.00	931.24
Nov-1989	2.4	0.20	0.03	0.00	1.17	0.00	-11.84	0.00	0.00	930.08
Dec-1989	1.55	0.13	0.29	0.02	1.00	0.00	-6.31	0.00	0.00	929.08
Jan-1990	1.55	0.13	3.03	0.25	1.00	0.78	6.64	6.65	0.00	928.07
Feb-1990	2.52	0.21	1.76	0.15	0.83	0.11	-3.91	5.41	0.00	927.24
Mar-1990	4.03	0.34	0.69	0.06	1.00	0.00	-16.70	2.68	0.00	926.24
Apr-1990	5.7	0.48	0.98	0.08	1.17	0.00	-23.61	1.20	0.00	925.07
May-1990	7.75	0.65	0.23	0.02	1.50	0.00	-37.62	0.37	0.00	923.57
Jun-1990	8.7	0.73	0.22	0.02	1.84	0.00	-42.41	0.10	0.00	921.73
Jul-1990	9.3	0.78	0.11	0.01	2.00	0.00	-45.95	0.03	0.00	919.73
Aug-1990	8.37	0.70	0.18	0.01	2.00	0.00	-40.95	0.01	0.00	917.73
Sep-1990	6.3	0.53	0.62	0.05	1.67	0.00	-28.42	0.00	0.00	916.06
Oct-1990	4.34	0.36	0.04	0.00	1.50	0.00	-21.51	0.00	0.00	914.55
Nov-1990	2.4	0.20	0.55	0.05	1.17	0.00	-9.23	0.00	0.00	913.39
Dec-1990	1.55	0.13	1.29	0.11	1.00	0.01	-1.32	0.00	0.00	912.39
Jan-1991	1.55	0.13	1.34	0.11	1.00	0.01	-1.08	0.00	0.00	911.38
Feb-1991	2.52	0.21	2.21	0.18	0.83	0.28	-1.82	0.00	0.00	910.55
Mar-1991	4.03	0.34	12.06	1.01	1.00	15.10	25.06	19.15	130.48	1004.00
Apr-1991	5.7	0.48	0.05	0.00	1.17	0.00	-28.25	11.65	0.00	1002.83
May-1991	7.75	0.65	0.00	0.00	1.50	0.00	-38.75	2.62	0.00	1001.33
Jun-1991	8.7	0.73	0.00	0.00	1.84	0.00	-43.50	0.63	0.00	999.49
Jul-1991	9.3	0.78	0.61	0.05	2.00	0.00	-43.44	0.17	0.00	997.49
Aug-1991	8.37	0.70	0.00	0.00	2.00	0.00	-41.85	0.05	0.00	995.49
Sep-1991	6.3	0.53	0.35	0.03	1.67	0.00	-29.75	0.02	0.00	993.82
Oct-1991	4.34	0.36	0.58	0.05	1.50	0.00	-18.81	0.01	0.00	992.32
Nov-1991	2.4	0.20	0.30	0.02	1.17	0.00	-10.52	0.01	0.00	991.15
Dec-1991	1.55	0.13	2.80	0.23	1.00	0.61	5.64	5.65	0.00	990.15
Jan-1992	1.55	0.13	2.68	0.22	1.00	0.53	5.13	9.91	25.04	1004.00
Feb-1992	2.52	0.21	5.00	0.42	0.83	2.85	9.57	17.05	65.17	1004.00
Mar-1992	4.03	0.34	4.89	0.41	1.00	2.70	1.58	17.31	20.51	1004.00
Apr-1992	5.7	0.48	0.67	0.06	1.17	0.00	-25.13	11.32	0.00	1002.83
May-1992	7.75	0.65	0.23	0.02	1.50	0.00	-37.62	2.62	0.00	1001.33
Jun-1992	8.7	0.73	0.00	0.00	1.84	0.00	-43.50	0.62	0.00	999.49
Jul-1992	9.3	0.78	0.74	0.06	2.00	0.00	-42.78	0.17	0.00	997.49
Aug-1992	8.37	0.70	2.03	0.17	2.00	0.20	-31.91	0.07	0.00	995.49
Sep-1992	6.3	0.53	0.00	0.00	1.67	0.00	-31.50	0.03	0.00	993.82
Oct-1992	4.34	0.36	0.24	0.02	1.50	0.00	-20.51	0.01	0.00	992.32
Nov-1992	2.4	0.20	0.06	0.00	1.17	0.00	-11.71	0.01	0.00	991.15
Dec-1992	1.55	0.13	4.00	0.33	1.00	1.66	10.58	9.72	24.70	1004.00
Jan-1993	1.55	0.13	18.44	1.54	1.00	28.69	55.76	26.25	437.79	1004.00
Feb-1993	2.52	0.21	6.45	0.54	0.83	4.91	14.74	26.25	135.25	1004.00
Mar-1993	4.03	0.34	1.51	0.13	1.00	0.04	-12.63	26.25	0.00	1003.00

Apr-1993	5.7	0.48	0.00	0.00	1.17	0.00	-28.50	10.06	0.00	1001.83
May-1993	7.75	0.65	0.12	0.01	1.50	0.00	-38.17	3.14	0.00	1000.33
Jun-1993	8.7	0.73	0.16	0.01	1.84	0.00	-42.70	0.90	0.00	998.49
Jul-1993	9.3	0.78	0.00	0.00	2.00	0.00	-46.50	0.24	0.00	996.49
Aug-1993	8.37	0.70	0.00	0.00	2.00	0.00	-41.85	0.07	0.00	994.49
Sep-1993	6.3	0.53	0.00	0.00	1.67	0.00	-31.50	0.03	0.00	992.82
Oct-1993	4.34	0.36	0.30	0.02	1.50	0.00	-20.22	0.02	0.00	991.32
Nov-1993	2.4	0.20	1.48	0.12	1.17	0.04	-4.65	0.02	0.00	990.15
Dec-1993	1.55	0.13	1.15	0.10	1.00	0.00	-2.00	0.01	0.00	989.15
Jan-1994	1.55	0.13	1.68	0.14	1.00	0.08	0.59	0.60	0.00	988.14
Feb-1994	2.52	0.21	4.11	0.34	0.83	1.78	6.16	6.63	3.68	990.99
Mar-1994	4.03	0.34	3.11	0.26	1.00	0.84	-5.43	5.75	0.00	989.99
Apr-1994	5.7	0.48	1.34	0.11	1.17	0.01	-21.83	2.11	0.00	988.82
May-1994	7.75	0.65	0.00	0.00	1.50	0.00	-38.75	0.58	0.00	987.32
Jun-1994	8.7	0.73	0.00	0.00	1.84	0.00	-43.50	0.15	0.00	985.49
Jul-1994	9.3	0.78	0.00	0.00	2.00	0.00	-46.50	0.04	0.00	983.48
Aug-1994	8.37	0.70	1.21	0.10	2.00	0.00	-35.83	0.01	0.00	981.48
Sep-1994	6.3	0.53	0.00	0.00	1.67	0.00	-31.50	0.01	0.00	979.81
Oct-1994	4.34	0.36	0.19	0.02	1.50	0.00	-20.74	0.00	0.00	978.31
Nov-1994	2.4	0.20	0.68	0.06	1.17	0.00	-8.61	0.00	0.00	977.14
Dec-1994	1.55	0.13	0.96	0.08	1.00	0.00	-2.93	0.00	0.00	976.14
Jan-1995	1.55	0.13	10.03	0.84	1.00	11.12	31.27	22.93	165.31	1004.00
Feb-1995	2.52	0.21	3.25	0.27	0.83	0.95	2.70	23.79	23.35	1004.00
Mar-1995	4.03	0.34	6.56	0.55	1.00	5.08	7.59	26.07	67.01	1004.00
Apr-1995	5.7	0.48	1.25	0.10	1.17	0.01	-22.27	22.79	0.00	1002.83
May-1995	7.75	0.65	1.09	0.09	1.50	0.00	-33.29	7.24	0.00	1001.33
Jun-1995	8.7	0.73	0.48	0.04	1.84	0.00	-41.12	2.02	0.00	999.49
Jul-1995	9.3	0.78	0.06	0.00	2.00	0.00	-46.21	0.51	0.00	997.49
Aug-1995	8.37	0.70	0.64	0.05	2.00	0.00	-38.67	0.17	0.00	995.49
Sep-1995	6.3	0.53	0.28	0.02	1.67	0.00	-30.10	0.07	0.00	993.82
Oct-1995	4.34	0.36	0.00	0.00	1.50	0.00	-21.70	0.04	0.00	992.32
Nov-1995	2.4	0.20	0.08	0.01	1.17	0.00	-11.61	0.03	0.00	991.15
Dec-1995	1.55	0.13	0.57	0.05	1.00	0.00	-4.92	0.02	0.00	990.15
Jan-1996	1.55	0.13	1.52	0.13	1.00	0.05	-0.17	0.02	0.00	989.15
Feb-1996	2.52	0.21	3.17	0.26	0.83	0.89	2.39	2.41	0.00	988.31
Mar-1996	4.03	0.34	2.73	0.23	1.00	0.56	-7.06	1.65	0.00	987.31
Apr-1996	5.7	0.48	0.53	0.04	1.17	0.00	-25.87	0.58	0.00	986.14
May-1996	7.75	0.65	0.07	0.01	1.50	0.00	-38.40	0.16	0.00	984.64
Jun-1996	8.7	0.73	0.00	0.00	1.84	0.00	-43.50	0.04	0.00	982.80
Jul-1996	9.3	0.78	0.00	0.00	2.00	0.00	-46.50	0.01	0.00	980.80
Aug-1996	8.37	0.70	0.07	0.01	2.00	0.00	-41.50	0.00	0.00	978.80
Sep-1996	6.3	0.53	0.03	0.00	1.67	0.00	-31.34	0.00	0.00	977.13
Oct-1996	4.34	0.36	1.54	0.13	1.50	0.05	-14.05	0.00	0.00	975.63
Nov-1996	2.4	0.20	0.91	0.08	1.17	0.00	-7.44	0.00	0.00	974.46
Dec-1996	1.55	0.13	1.97	0.16	1.00	0.18	1.90	1.90	0.00	973.46

Jan-1997	1.55	0.13	4.29	0.36	1.00	1.99	11.73	12.09	44.07	1004.00
Feb-1997	2.52	0.21	1.51	0.13	0.83	0.04	-5.08	10.40	0.00	1003.17
Mar-1997	4.03	0.34	0.02	0.00	1.00	0.00	-20.05	4.65	0.00	1002.16
Apr-1997	5.7	0.48	0.22	0.02	1.17	0.00	-27.41	1.88	0.00	1001.00
May-1997	7.75	0.65	0.00	0.00	1.50	0.00	-38.75	0.57	0.00	999.49
Jun-1997	8.7	0.73	0.07	0.01	1.84	0.00	-43.15	0.16	0.00	997.66
Jul-1997	9.3	0.78	1.91	0.16	2.00	0.16	-37.08	0.05	0.00	995.66
Aug-1997	8.37	0.70	0.16	0.01	2.00	0.00	-41.05	0.02	0.00	993.65
Sep-1997	6.3	0.53	1.74	0.15	1.67	0.10	-22.88	0.01	0.00	991.98
Oct-1997	4.34	0.36	4.17	0.35	1.50	1.85	-2.70	0.01	0.00	990.48
Nov-1997	2.4	0.20	0.00	0.00	1.17	0.00	-12.00	0.01	0.00	989.31
Dec-1997	1.55	0.13	0.00	0.00	1.00	0.00	-7.75	0.00	0.00	988.31
Jan-1998	1.55	0.13	1.59	0.13	1.00	0.06	0.15	0.15	0.00	987.31
Feb-1998	2.52	0.21	10.27	0.86	0.83	11.59	27.18	20.73	141.11	1004.00
Mar-1998	4.03	0.34	4.36	0.36	1.00	2.06	-0.43	20.12	6.34	1004.00
Apr-1998	5.7	0.48	2.17	0.18	1.17	0.26	-17.90	14.21	0.00	1002.83
May-1998	7.75	0.65	1.16	0.10	1.50	0.00	-32.96	4.16	0.00	1001.33
Jun-1998	8.7	0.73	0.02	0.00	1.84	0.00	-43.38	1.03	0.00	999.49
Jul-1998	9.3	0.78	0.10	0.01	2.00	0.00	-45.99	0.26	0.00	997.49
Aug-1998	8.37	0.70	0.20	0.02	2.00	0.00	-40.86	0.08	0.00	995.49
Sep-1998	6.3	0.53	0.20	0.02	1.67	0.00	-30.51	0.03	0.00	993.82
Oct-1998	4.34	0.36	0.04	0.00	1.50	0.00	-21.52	0.02	0.00	992.32
Nov-1998	2.4	0.20	1.16	0.10	1.17	0.00	-6.21	0.02	0.00	991.15
Dec-1998	1.55	0.13	1.41	0.12	1.00	0.02	-0.73	0.02	0.00	990.15
Jan-1999	1.55	0.13	1.65	0.14	1.00	0.07	0.41	0.42	0.00	989.15
Feb-1999	2.52	0.21	0.82	0.07	0.83	0.00	-8.49	0.27	0.00	988.31
Mar-1999	4.03	0.34	0.62	0.05	1.00	0.00	-17.05	0.14	0.00	987.31
Apr-1999	5.7	0.48	3.28	0.27	1.17	0.97	-13.07	0.09	0.00	986.14
May-1999	7.75	0.65	0.00	0.00	1.50	0.00	-38.75	0.03	0.00	984.64
Jun-1999	8.7	0.73	0.46	0.04	1.84	0.00	-41.22	0.01	0.00	982.80
Jul-1999	9.3	0.78	0.36	0.03	2.00	0.00	-44.71	0.00	0.00	980.80
Aug-1999	8.37	0.70	0.00	0.00	2.00	0.00	-41.85	0.00	0.00	978.80
Sep-1999	6.3	0.53	0.14	0.01	1.67	0.00	-30.82	0.00	0.00	977.13
Oct-1999	4.34	0.36	0.00	0.00	1.50	0.00	-21.70	0.00	0.00	975.63
Nov-1999	2.4	0.20	0.00	0.00	1.17	0.00	-12.00	0.00	0.00	974.46
Dec-1999	1.55	0.13	0.21	0.02	1.00	0.00	-6.72	0.00	0.00	973.46
Jan-2000	1.55	0.13	0.74	0.06	1.00	0.00	-4.05	0.00	0.00	972.46
Feb-2000	2.52	0.21	4.17	0.35	0.83	1.84	6.38	6.34	1.33	972.95
Mar-2000	4.03	0.34	1.46	0.12	1.00	0.03	-12.89	4.61	0.00	971.95
Apr-2000	5.7	0.48	0.46	0.04	1.17	0.00	-26.22	1.34	0.00	970.78
May-2000	7.75	0.65	0.00	0.00	1.50	0.00	-38.75	0.38	0.00	969.28
Jun-2000	8.7	0.73	0.21	0.02	1.84	0.00	-42.47	0.11	0.00	967.44
Jul-2000	9.3	0.78	0.00	0.00	2.00	0.00	-46.50	0.03	0.00	965.44
Aug-2000	8.37	0.70	0.13	0.01	2.00	0.00	-41.21	0.01	0.00	963.43
Sep-2000	6.3	0.53	0.30	0.02	1.67	0.00	-30.02	0.00	0.00	961.76

Oct-2000	4.34	0.36	0.64	0.05	1.50	0.00	-18.50	0.00	0.00	960.26
Nov-2000	2.4	0.20	0.39	0.03	1.17	0.00	-10.07	0.00	0.00	959.09
Dec-2000	1.55	0.13	0.04	0.00	1.00	0.00	-7.56	0.00	0.00	958.09
Jan-2001	1.55	0.13	2.90	0.24	1.00	0.68	6.06	6.06	0.00	957.09
Feb-2001	2.52	0.21	4.08	0.34	0.83	1.75	6.06	10.81	37.48	993.74
Mar-2001	4.03	0.34	1.75	0.15	1.00	0.10	-11.52	16.50	0.00	992.74
Apr-2001	5.7	0.48	1.44	0.12	1.17	0.03	-21.32	7.61	0.00	991.57
May-2001	7.75	0.65	0.03	0.00	1.50	0.00	-38.59	2.29	0.00	990.07
Jun-2001	8.7	0.73	0.00	0.00	1.84	0.00	-43.50	0.64	0.00	988.23
Jul-2001	9.3	0.78	0.12	0.01	2.00	0.00	-45.90	0.18	0.00	986.23
Aug-2001	8.37	0.70	0.00	0.00	2.00	0.00	-41.85	0.06	0.00	984.23
Sep-2001	6.3	0.53	0.24	0.02	1.67	0.00	-30.31	0.02	0.00	982.56
Oct-2001	4.34	0.36	0.00	0.00	1.50	0.00	-21.70	0.01	0.00	981.05
Nov-2001	2.4	0.20	1.10	0.09	1.17	0.00	-6.50	0.01	0.00	979.89
Dec-2001	1.55	0.13	1.01	0.08	1.00	0.00	-2.70	0.01	0.00	978.88
Jan-2002	1.55	0.13	0.40	0.03	1.00	0.00	-5.76	0.01	0.00	977.88
Feb-2002	2.52	0.21	0.12	0.01	0.83	0.00	-12.00	0.01	0.00	977.05
Mar-2002	4.03	0.34	1.11	0.09	1.00	0.00	-14.59	0.00	0.00	976.05
Apr-2002	5.7	0.48	0.39	0.03	1.17	0.00	-26.57	0.00	0.00	974.88
May-2002	7.75	0.65	0.00	0.00	1.50	0.00	-38.75	0.00	0.00	973.38
Jun-2002	8.7	0.73	0.00	0.00	1.84	0.00	-43.50	0.00	0.00	971.54
Jul-2002	9.3	0.78	0.19	0.02	2.00	0.00	-45.56	0.00	0.00	969.54
Aug-2002	8.37	0.70	0.00	0.00	2.00	0.00	-41.85	0.00	0.00	967.54
Sep-2002	6.3	0.53	1.15	0.10	1.67	0.00	-25.73	0.00	0.00	965.87
Oct-2002	4.34	0.36	0.01	0.00	1.50	0.00	-21.64	0.00	0.00	964.36
Nov-2002	2.4	0.20	1.03	0.09	1.17	0.00	-6.87	0.00	0.00	963.20
Dec-2002	1.55	0.13	1.84	0.15	1.00	0.13	1.32	1.32	0.00	962.19
Jan-2003	1.55	0.13	0.18	0.01	1.00	0.00	-6.85	0.93	0.00	961.19
Feb-2003	2.52	0.21	4.05	0.34	0.83	1.71	5.93	6.80	1.67	962.03
Mar-2003	4.03	0.34	2.17	0.18	1.00	0.26	-9.55	5.32	0.00	961.03
Apr-2003	5.7	0.48	1.54	0.13	1.17	0.05	-20.83	1.99	0.00	959.86
May-2003	7.75	0.65	0.90	0.08	1.50	0.00	-34.25	0.63	0.00	958.36
Jun-2003	8.7	0.73	0.00	0.00	1.84	0.00	-43.50	0.17	0.00	956.53
Jul-2003	9.3	0.78	1.91	0.16	2.00	0.16	-37.10	0.06	0.00	954.52
Aug-2003	8.37	0.70	1.47	0.12	2.00	0.04	-34.51	0.02	0.00	952.52
Sep-2003	6.3	0.53	0.37	0.03	1.67	0.00	-29.63	0.01	0.00	950.85
Oct-2003	4.34	0.36	0.00	0.00	1.50	0.00	-21.70	0.00	0.00	949.35
Nov-2003	2.4	0.20	0.55	0.05	1.17	0.00	-9.25	0.00	0.00	948.18
Dec-2003	1.55	0.13	1.25	0.10	1.00	0.01	-1.50	0.00	0.00	947.18
Jan-2004	1.55	0.13	0.67	0.06	1.00	0.00	-4.38	0.00	0.00	946.18
Feb-2004	2.52	0.21	4.41	0.37	0.83	2.12	7.33	7.07	7.50	952.85
Mar-2004	4.03	0.34	0.66	0.05	1.00	0.00	-16.87	4.63	0.00	951.85
Apr-2004	5.7	0.48	1.32	0.11	1.17	0.01	-21.92	1.59	0.00	950.68
May-2004	7.75	0.65	0.00	0.00	1.50	0.00	-38.75	0.44	0.00	949.18
Jun-2004	8.7	0.73	0.00	0.00	1.84	0.00	-43.50	0.12	0.00	947.34

Jul-2004	9.3	0.78	0.14	0.01	2.00	0.00	-45.80	0.03	0.00	945.34
Aug-2004	8.37	0.70	0.01	0.00	2.00	0.00	-41.79	0.01	0.00	943.33
Sep-2004	6.3	0.53	0.00	0.00	1.67	0.00	-31.50	0.00	0.00	941.67
Oct-2004	4.34	0.36	8.51	0.71	1.50	8.33	12.50	10.82	48.13	988.29
Nov-2004	2.4	0.20	1.07	0.09	1.17	0.00	-6.64	8.89	0.00	987.12
Dec-2004	1.55	0.13	4.70	0.39	1.00	2.46	13.27	18.32	86.99	1004.00
Jan-2005	1.55	0.13	5.12	0.43	1.00	3.00	14.85	25.23	107.68	1004.00
Feb-2005	2.52	0.21	4.85	0.40	0.83	2.65	8.99	26.25	78.89	1004.00
Mar-2005	4.03	0.34	1.58	0.13	1.00	0.06	-12.29	26.25	0.00	1003.00
Apr-2005	5.7	0.48	0.58	0.05	1.17	0.00	-25.59	11.03	0.00	1001.83
May-2005	7.75	0.65	0.04	0.00	1.50	0.00	-38.56	3.38	0.00	1000.33
Jun-2005	8.7	0.73	0.00	0.00	1.84	0.00	-43.50	0.94	0.00	998.49
Jul-2005	9.3	0.78	0.46	0.04	2.00	0.00	-44.18	0.27	0.00	996.49
Aug-2005	8.37	0.70	2.51	0.21	2.00	0.43	-29.74	0.12	0.00	994.49
Sep-2005	6.3	0.53	0.01	0.00	1.67	0.00	-31.44	0.05	0.00	992.82
Oct-2005	4.34	0.36	0.61	0.05	1.50	0.00	-18.64	0.03	0.00	991.32
Nov-2005	2.4	0.20	0.11	0.01	1.17	0.00	-11.45	0.02	0.00	990.15
Dec-2005	1.55	0.13	0.00	0.00	1.00	0.00	-7.75	0.02	0.00	989.15
Jan-2006	1.55	0.13	0.98	0.08	1.00	0.00	-2.88	0.02	0.00	988.14
Feb-2006	2.52	0.21	1.29	0.11	0.83	0.01	-6.17	0.01	0.00	987.31
Mar-2006	4.03	0.34	3.34	0.28	1.00	1.02	-4.48	0.01	0.00	986.31
Apr-2006	5.7	0.48	2.23	0.19	1.17	0.29	-17.63	0.01	0.00	985.14
May-2006	7.75	0.65	0.22	0.02	1.50	0.00	-37.66	0.00	0.00	983.64
Jun-2006	8.7	0.73	0.16	0.01	1.84	0.00	-42.72	0.00	0.00	981.80
Jul-2006	9.3	0.78	0.52	0.04	2.00	0.00	-43.91	0.00	0.00	979.80
Aug-2006	8.37	0.70	0.03	0.00	2.00	0.00	-41.69	0.00	0.00	977.80
Sep-2006	6.3	0.53	0.07	0.01	1.67	0.00	-31.15	0.00	0.00	976.13
Oct-2006	4.34	0.36	0.36	0.03	1.50	0.00	-19.91	0.00	0.00	974.63
Nov-2006	2.4	0.20	0.17	0.01	1.17	0.00	-11.16	0.00	0.00	973.46
Dec-2006	1.55	0.13	1.18	0.10	1.00	0.00	-1.84	0.00	0.00	972.46
Jan-2007	1.55	0.13	0.74	0.06	1.00	0.00	-4.05	0.00	0.00	971.45
Feb-2007	2.52	0.21	3.05	0.25	0.83	0.79	1.88	1.88	0.00	970.62
Mar-2007	4.03	0.34	0.22	0.02	1.00	0.00	-19.06	0.74	0.00	969.62
Apr-2007	5.7	0.48	0.76	0.06	1.17	0.00	-24.70	0.30	0.00	968.45
May-2007	7.75	0.65	0.04	0.00	1.50	0.00	-38.56	0.09	0.00	966.95
Jun-2007	8.7	0.73	0.00	0.00	1.84	0.00	-43.50	0.02	0.00	965.11
Jul-2007	9.3	0.78	0.18	0.01	2.00	0.00	-45.60	0.01	0.00	963.11
Aug-2007	8.37	0.70	0.13	0.01	2.00	0.00	-41.21	0.00	0.00	961.11
Sep-2007	6.3	0.53	0.01	0.00	1.67	0.00	-31.44	0.00	0.00	959.44
Oct-2007	4.34	0.36	0.17	0.01	1.50	0.00	-20.86	0.00	0.00	957.94
Nov-2007	2.4	0.20	0.32	0.03	1.17	0.00	-10.40	0.00	0.00	956.77
Dec-2007	1.55	0.13	2.66	0.22	1.00	0.52	5.01	5.01	0.00	955.77
Jan-2008	1.55	0.13	7.22	0.60	1.00	6.14	22.23	20.99	135.79	1004.00
Feb-2008	2.52	0.21	2.85	0.24	0.83	0.65	1.03	21.36	10.18	1004.00
Mar-2008	4.03	0.34	0.51	0.04	1.00	0.00	-17.62	22.15	0.00	1003.00

Apr-2008	5.7	0.48	0.00	0.00	1.17	0.00	-28.50	8.19	0.00	1001.83
May-2008	7.75	0.65	0.26	0.02	1.50	0.00	-37.46	2.54	0.00	1000.33
Jun-2008	8.7	0.73	0.00	0.00	1.84	0.00	-43.50	0.70	0.00	998.49
Jul-2008	9.3	0.78	0.00	0.00	2.00	0.00	-46.50	0.18	0.00	996.49
Aug-2008	8.37	0.70	1.34	0.11	2.00	0.01	-35.18	0.07	0.00	994.49
Sep-2008	6.3	0.53	0.00	0.00	1.67	0.00	-31.50	0.03	0.00	992.82
Oct-2008	4.34	0.36	0.00	0.00	1.50	0.00	-21.70	0.02	0.00	991.32
Nov-2008	2.4	0.20	1.79	0.15	1.17	0.11	-3.18	0.01	0.00	990.15
Dec-2008	1.55	0.13	6.15	0.51	1.00	4.45	18.53	15.87	76.47	1004.00
Jan-2009	1.55	0.13	0.20	0.02	1.00	0.00	-6.76	12.91	0.00	1003.00
Feb-2009	2.52	0.21	3.66	0.31	0.83	1.32	4.39	16.20	31.13	1004.00
Mar-2009	4.03	0.34	0.09	0.01	1.00	0.00	-19.70	9.08	0.00	1003.00
Apr-2009	5.7	0.48	0.24	0.02	1.17	0.00	-27.31	3.16	0.00	1001.83
May-2009	7.75	0.65	0.00	0.00	1.50	0.00	-38.75	0.94	0.00	1000.33
Jun-2009	8.7	0.73	0.03	0.00	1.84	0.00	-43.34	0.26	0.00	998.49
Jul-2009	9.3	0.78	0.00	0.00	2.00	0.00	-46.50	0.07	0.00	996.49
Aug-2009	8.37	0.70	0.00	0.00	2.00	0.00	-41.85	0.02	0.00	994.49
Sep-2009	6.3	0.53	0.03	0.00	1.67	0.00	-31.34	0.01	0.00	992.82
Oct-2009	4.34	0.36	0.03	0.00	1.50	0.00	-21.54	0.00	0.00	991.32
Nov-2009	2.4	0.20	0.69	0.06	1.17	0.00	-8.53	0.00	0.00	990.15
Dec-2009	1.55	0.13	4.82	0.40	1.00	2.62	13.74	12.15	45.25	1004.00
Jan-2010	1.55	0.13	6.54	0.55	1.00	5.05	19.90	23.82	137.78	1004.00
Feb-2010	2.52	0.21	5.08	0.42	0.83	2.95	9.86	26.25	81.49	1004.00
Mar-2010	4.03	0.34	1.36	0.11	1.00	0.02	-13.38	26.25	0.00	1003.00
Apr-2010	5.7	0.48	2.34	0.19	1.17	0.34	-17.16	14.42	0.00	1001.83
May-2010	7.75	0.65	0.00	0.00	1.50	0.00	-38.75	4.32	0.00	1000.33
Jun-2010	8.7	0.73	0.00	0.00	1.84	0.00	-43.50	1.19	0.00	998.49
Jul-2010	9.3	0.78	0.07	0.01	2.00	0.00	-46.15	0.32	0.00	996.49
Aug-2010	8.37	0.70	0.00	0.00	2.00	0.00	-41.85	0.10	0.00	994.49
Sep-2010	6.3	0.53	0.08	0.01	1.67	0.00	-31.11	0.04	0.00	992.82
Oct-2010	4.34	0.36	3.20	0.27	1.50	0.91	-6.62	0.03	0.00	991.32
Nov-2010	2.4	0.20	1.18	0.10	1.17	0.00	-6.11	0.03	0.00	990.15
Dec-2010	1.55	0.13	8.15	0.68	1.00	7.70	25.29	19.89	123.06	1004.00
Jan-2011	1.55	0.13	0.24	0.02	1.00	0.00	-6.56	17.39	0.00	1003.00
Feb-2011	2.52	0.21	4.89	0.41	0.83	2.70	9.13	22.18	67.15	1004.00
Mar-2011	4.03	0.34	1.63	0.14	1.00	0.07	-12.07	17.25	0.00	1003.00
Apr-2011	5.7	0.48	0.39	0.03	1.17	0.00	-26.57	6.54	0.00	1001.83
May-2011	7.75	0.65	0.71	0.06	1.50	0.00	-35.18	2.12	0.00	1000.33
Jun-2011	8.7	0.73	0.00	0.00	1.84	0.00	-43.50	0.57	0.00	998.49
Jul-2011	9.3	0.78	0.22	0.02	2.00	0.00	-45.41	0.15	0.00	996.49
Aug-2011	8.37	0.70	1.27	0.11	2.00	0.01	-35.52	0.06	0.00	994.49
Sep-2011	6.3	0.53	0.22	0.02	1.67	0.00	-30.41	0.02	0.00	992.82
Oct-2011	4.34	0.36	0.64	0.05	1.50	0.00	-18.52	0.01	0.00	991.32
Nov-2011	2.4	0.20	3.36	0.28	1.17	1.04	3.77	3.78	0.00	990.15
Dec-2011	1.55	0.13	1.61	0.13	1.00	0.06	0.22	4.00	0.00	989.15

Jan-2012	1.55	0.13	0.73	0.06	1.00	0.00	-4.12	3.18	0.00	988.14
Feb-2012	2.52	0.21	2.00	0.17	0.83	0.19	-2.80	2.77	0.00	987.31
Mar-2012	4.03	0.34	2.86	0.24	1.00	0.65	-6.51	2.08	0.00	986.31
Apr-2012	5.7	0.48	2.83	0.24	1.17	0.63	-14.99	1.16	0.00	985.14
May-2012	7.75	0.65	0.00	0.00	1.50	0.00	-38.75	0.32	0.00	983.64
Jun-2012	8.7	0.73	0.00	0.00	1.84	0.00	-43.50	0.08	0.00	981.80

	INPUT					OUTPUT				
Time	Monthly Avg. Reference ET (inches)	Monthly Avg. Reference ET (feet)	Mean Precip (inches)	Mean Precip (feet)	Water Demand (AF)	Runoff (in)	P-(PET+RO) (in)	Soil Moisture (in)	Recharge (AF)	Storage (AF)
Jul-1982	9.3	0.78	0	0.00	4.47	0.00	-9.30	7.25	0.00	999.53
Aug-1982	8.37	0.70	0.68	0.06	4.47	0.00	-7.69	2.51	0.00	995.07
Sep-1982	6.3	0.53	0.32	0.03	4.09	0.00	-5.98	1.10	0.00	990.98
Oct-1982	4.34	0.36	0	0.00	3.90	0.00	-4.34	0.60	0.00	987.07
Nov-1982	2.4	0.20	0.71	0.06	3.53	0.00	-1.69	0.48	0.00	983.54
Dec-1982	1.55	0.13	0	0.00	3.34	0.00	-1.55	0.39	0.00	980.20
Jan-1983	1.55	0.13	1.92	0.16	3.34	0.05	0.32	0.70	0.00	976.85
Feb-1983	2.52	0.21	3.35	0.28	3.16	0.33	0.50	1.21	0.00	973.70
Mar-1983	4.03	0.34	8.32	0.69	3.34	2.05	2.24	7.25	0.00	1004.00
Apr-1983	5.7	0.48	1.36	0.11	3.45	0.01	-4.35	3.98	0.00	1000.55
May-1983	7.75	0.65	0.12	0.01	4.66	0.00	-7.63	1.39	0.00	995.89
Jun-1983	8.7	0.73	0	0.00	3.25	0.00	-8.70	0.42	0.00	992.64
Jul-1983	9.3	0.78	0	0.00	2.94	0.00	-9.30	0.12	0.00	989.70
Aug-1983	8.37	0.70	1.18	0.10	3.14	0.00	-7.19	0.04	0.00	986.56
Sep-1983	6.3	0.53	0.95	0.08	2.47	0.00	-5.35	0.02	0.00	984.09
Oct-1983	4.34	0.36	1.06	0.09	2.05	0.00	-3.28	0.01	0.00	982.05
Nov-1983	2.4	0.20	1.42	0.12	1.87	0.01	-0.99	0.01	0.00	980.18
Dec-1983	1.55	0.13	0	0.00	1.50	0.00	-1.55	0.01	0.00	978.68
Jan-1984	1.55	0.13	0.24	0.02	1.52	0.00	-1.31	0.01	0.00	977.16
Feb-1984	2.52	0.21	0	0.00	1.49	0.00	-2.52	0.01	0.00	975.67
Mar-1984	4.03	0.34	0.04	0.00	1.82	0.00	-3.99	0.00	0.00	973.85
Apr-1984	5.7	0.48	0.12	0.01	1.37	0.00	-5.58	0.00	0.00	972.49
May-1984	7.75	0.65	0	0.00	1.68	0.00	-7.75	0.00	0.00	970.80
Jun-1984	8.7	0.73	0.12	0.01	3.00	0.00	-8.58	0.00	0.00	967.80
Jul-1984	9.3	0.78	2.8	0.23	3.19	0.20	-6.70	0.00	0.00	964.61
Aug-1984	8.37	0.70	0	0.00	3.19	0.00	-8.37	0.00	0.00	961.42
Sep-1984	6.3	0.53	0	0.00	2.82	0.00	-6.30	0.00	0.00	958.61
Oct-1984	4.34	0.36	0.04	0.00	2.63	0.00	-4.30	0.00	0.00	955.98
Nov-1984	2.4	0.20	0.83	0.07	2.25	0.00	-1.57	0.00	0.00	953.72
Dec-1984	1.55	0.13	3.62	0.30	2.07	0.40	1.67	1.67	0.00	966.57
Jan-1985	1.55	0.13	0.98	0.08	2.07	0.00	-0.57	1.55	0.00	964.51
Feb-1985	2.52	0.21	0	0.00	1.88	0.00	-2.52	1.09	0.00	962.62
Mar-1985	4.03	0.34	0	0.00	2.07	0.00	-4.03	0.63	0.00	960.56
Apr-1985	5.7	0.48	0	0.00	2.25	0.00	-5.70	0.29	0.00	958.30
May-1985	7.75	0.65	0	0.00	2.63	0.00	-7.75	0.10	0.00	955.67
Jun-1985	8.7	0.73	0.04	0.00	3.00	0.00	-8.66	0.03	0.00	952.67
Jul-1985	9.3	0.78	1.1	0.09	3.19	0.00	-8.20	0.01	0.00	949.48
Aug-1985	8.37	0.70	0	0.00	3.19	0.00	-8.37	0.00	0.00	946.29
Sep-1985	6.3	0.53	0.51	0.04	2.82	0.00	-5.79	0.00	0.00	943.48

Oct-1985	4.34	0.36	0.47	0.04	2.63	0.00	-3.87	0.00	0.00	940.85
Nov-1985	2.4	0.20	3.51	0.29	2.25	0.37	0.74	0.74	0.00	938.59
Dec-1985	1.55	0.13	0.39	0.03	2.07	0.00	-1.16	0.63	0.00	936.52
Jan-1986	1.55	0.13	0.51	0.04	2.07	0.00	-1.04	0.55	0.00	934.46
Feb-1986	2.52	0.21	2.25	0.19	1.88	0.10	-0.37	0.52	0.00	932.58
Mar-1986	4.03	0.34	2.21	0.18	2.07	0.09	-1.91	0.40	0.00	930.51
Apr-1986	5.7	0.48	0.04	0.00	2.25	0.00	-5.66	0.18	0.00	928.25
May-1986	7.75	0.65	0	0.00	2.63	0.00	-7.75	0.06	0.00	925.62
Jun-1986	8.7	0.73	0	0.00	3.00	0.00	-8.70	0.02	0.00	922.62
Jul-1986	9.3	0.78	0	0.00	3.19	0.00	-9.30	0.01	0.00	919.43
Aug-1986	8.37	0.70	0.16	0.01	3.19	0.00	-8.21	0.00	0.00	916.24
Sep-1986	6.3	0.53	0	0.00	2.82	0.00	-6.30	0.00	0.00	913.43
Oct-1986	4.34	0.36	0	0.00	2.63	0.00	-4.34	0.00	0.00	910.80
Nov-1986	2.4	0.20	0.67	0.06	2.25	0.00	-1.73	0.00	0.00	908.54
Dec-1986	1.55	0.13	0.43	0.04	2.07	0.00	-1.12	0.00	0.00	906.47
Jan-1987	1.55	0.13	1.5	0.13	2.07	0.01	-0.06	0.00	0.00	904.41
Feb-1987	2.52	0.21	0.63	0.05	1.88	0.00	-1.89	0.00	0.00	902.53
Mar-1987	4.03	0.34	0	0.00	2.07	0.00	-4.03	0.00	0.00	900.46
Apr-1987	5.7	0.48	0.16	0.01	2.25	0.00	-5.54	0.00	0.00	898.20
May-1987	7.75	0.65	0.12	0.01	2.63	0.00	-7.63	0.00	0.00	895.57
Jun-1987	8.7	0.73	0	0.00	2.06	0.00	-8.70	0.00	0.00	893.52
Jul-1987	9.3	0.78	0	0.00	2.24	0.00	-9.30	0.00	0.00	891.27
Aug-1987	8.37	0.70	0	0.00	2.24	0.00	-8.37	0.00	0.00	889.03
Sep-1987	6.3	0.53	0.39	0.03	1.87	0.00	-5.91	0.00	0.00	887.16
Oct-1987	4.34	0.36	0	0.00	1.68	0.00	-4.34	0.00	0.00	885.48
Nov-1987	2.4	0.20	0.91	0.08	1.31	0.00	-1.49	0.00	0.00	884.17
Dec-1987	1.55	0.13	1.69	0.14	1.12	0.03	0.11	0.11	0.00	883.05
Jan-1988	1.55	0.13	2.6	0.22	1.12	0.16	0.89	1.00	0.00	881.93
Feb-1988	2.52	0.21	2.09	0.17	0.93	0.08	-0.51	0.93	0.00	880.99
Mar-1988	4.03	0.34	0.43	0.04	1.12	0.00	-3.60	0.57	0.00	879.87
Apr-1988	5.7	0.48	1.38	0.12	1.31	0.01	-4.33	0.31	0.00	878.56
May-1988	7.75	0.65	0	0.00	1.68	0.00	-7.75	0.11	0.00	876.88
Jun-1988	8.7	0.73	0	0.00	2.06	0.00	-8.70	0.03	0.00	874.82
Jul-1988	9.3	0.78	0.24	0.02	2.24	0.00	-9.06	0.01	0.00	872.58
Aug-1988	8.37	0.70	0.79	0.07	2.24	0.00	-7.58	0.00	0.00	870.34
Sep-1988	6.3	0.53	0.32	0.03	1.87	0.00	-5.98	0.00	0.00	868.47
Oct-1988	4.34	0.36	0	0.00	1.68	0.00	-4.34	0.00	0.00	866.79
Nov-1988	2.4	0.20	0.47	0.04	1.31	0.00	-1.93	0.00	0.00	865.48
Dec-1988	1.55	0.13	1.18	0.10	1.12	0.00	-0.37	0.00	0.00	864.36
Jan-1989	1.55	0.13	0.59	0.05	1.12	0.00	-0.96	0.00	0.00	863.23
Feb-1989	2.52	0.21	0.04	0.00	0.93	0.00	-2.48	0.00	0.00	862.30
Mar-1989	4.03	0.34	0	0.00	1.12	0.00	-4.03	0.00	0.00	861.18
Apr-1989	5.7	0.48	0	0.00	1.31	0.00	-5.70	0.00	0.00	859.87
May-1989	7.75	0.65	0.12	0.01	1.68	0.00	-7.63	0.00	0.00	858.19
Jun-1989	8.7	0.73	0	0.00	2.06	0.00	-8.70	0.00	0.00	856.13

Jul-1989	9.3	0.78	0.35	0.03	2.24	0.00	-8.95	0.00	0.00	853.89
Aug-1989	8.37	0.70	0.87	0.07	2.24	0.00	-7.50	0.00	0.00	851.64
Sep-1989	6.3	0.53	0	0.00	1.87	0.00	-6.30	0.00	0.00	849.78
Oct-1989	4.34	0.36	1.62	0.14	1.68	0.02	-2.74	0.00	0.00	848.09
Nov-1989	2.4	0.20	0.08	0.01	1.31	0.00	-2.32	0.00	0.00	846.78
Dec-1989	1.55	0.13	0.12	0.01	1.12	0.00	-1.43	0.00	0.00	845.66
Jan-1990	1.55	0.13	1.82	0.15	1.12	0.04	0.23	0.23	0.00	844.54
Feb-1990	2.52	0.21	0.71	0.06	0.93	0.00	-1.81	0.18	0.00	843.61
Mar-1990	4.03	0.34	0.55	0.05	1.12	0.00	-3.48	0.11	0.00	842.48
Apr-1990	5.7	0.48	0.75	0.06	1.31	0.00	-4.95	0.06	0.00	841.18
May-1990	7.75	0.65	0.32	0.03	1.68	0.00	-7.43	0.02	0.00	839.49
Jun-1990	8.7	0.73	2.76	0.23	2.06	0.19	-6.13	0.01	0.00	837.44
Jul-1990	9.3	0.78	0	0.00	2.24	0.00	-9.30	0.00	0.00	835.19
Aug-1990	8.37	0.70	0	0.00	2.24	0.00	-8.37	0.00	0.00	832.95
Sep-1990	6.3	0.53	0.16	0.01	1.87	0.00	-6.14	0.00	0.00	831.08
Oct-1990	4.34	0.36	0.16	0.01	1.68	0.00	-4.18	0.00	0.00	829.40
Nov-1990	2.4	0.20	0.43	0.04	1.31	0.00	-1.97	0.00	0.00	828.09
Dec-1990	1.55	0.13	0.59	0.05	1.12	0.00	-0.96	0.00	0.00	826.97
Jan-1991	1.55	0.13	1.06	0.09	1.12	0.00	-0.49	0.00	0.00	825.85
Feb-1991	2.52	0.21	3.23	0.27	0.93	0.30	0.41	0.41	0.00	824.91
Mar-1991	4.03	0.34	5.91	0.49	1.12	1.12	0.76	1.17	0.00	843.81
Apr-1991	5.7	0.48	0	0.00	1.31	0.00	-5.70	0.53	0.00	842.50
May-1991	7.75	0.65	0.04	0.00	1.68	0.00	-7.71	0.18	0.00	840.82
Jun-1991	8.7	0.73	0	0.00	2.06	0.00	-8.70	0.06	0.00	838.77
Jul-1991	9.3	0.78	0.2	0.02	2.24	0.00	-9.10	0.02	0.00	836.52
Aug-1991	8.37	0.70	0.32	0.03	2.24	0.00	-8.05	0.01	0.00	834.28
Sep-1991	6.3	0.53	0.43	0.04	1.87	0.00	-5.87	0.00	0.00	832.41
Oct-1991	4.34	0.36	0.43	0.04	1.68	0.00	-3.91	0.00	0.00	830.73
Nov-1991	2.4	0.20	0.16	0.01	1.31	0.00	-2.24	0.00	0.00	829.42
Dec-1991	1.55	0.13	2.36	0.20	1.12	0.12	0.69	0.69	0.00	828.30
Jan-1992	1.55	0.13	1.85	0.15	1.12	0.04	0.26	0.95	0.00	827.18
Feb-1992	2.52	0.21	3.31	0.28	0.93	0.32	0.47	1.42	0.00	836.93
Mar-1992	4.03	0.34	4.73	0.39	1.12	0.72	-0.02	1.42	0.00	850.92
Apr-1992	5.7	0.48	0.47	0.04	1.31	0.00	-5.23	0.69	0.00	849.61
May-1992	7.75	0.65	0.63	0.05	1.68	0.00	-7.12	0.26	0.00	847.93
Jun-1992	8.7	0.73	0	0.00	2.06	0.00	-8.70	0.08	0.00	845.87
Jul-1992	9.3	0.78	0.75	0.06	2.24	0.00	-8.55	0.02	0.00	843.63
Aug-1992	8.37	0.70	1.69	0.14	2.24	0.03	-6.71	0.01	0.00	841.38
Sep-1992	6.3	0.53	0	0.00	1.87	0.00	-6.30	0.00	0.00	839.52
Oct-1992	4.34	0.36	0.28	0.02	1.68	0.00	-4.06	0.00	0.00	837.83
Nov-1992	2.4	0.20	0.08	0.01	1.31	0.00	-2.32	0.00	0.00	836.52
Dec-1992	1.55	0.13	2.76	0.23	1.12	0.19	1.02	1.02	0.00	835.40
Jan-1993	1.55	0.13	9.89	0.82	1.12	2.70	5.64	6.66	0.00	1004.00
Feb-1993	2.52	0.21	5.24	0.44	0.93	0.89	1.83	7.25	1.42	1004.00
Mar-1993	4.03	0.34	0.79	0.07	1.12	0.00	-3.24	7.25	0.00	1002.88

Apr-1993	5.7	0.48	0	0.00	1.31	0.00	-5.70	3.30	0.00	1001.57
May-1993	7.75	0.65	0.2	0.02	1.68	0.00	-7.55	1.17	0.00	999.89
Jun-1993	8.7	0.73	0.2	0.02	2.06	0.00	-8.50	0.36	0.00	997.83
Jul-1993	9.3	0.78	0	0.00	2.24	0.00	-9.30	0.10	0.00	995.59
Aug-1993	8.37	0.70	0	0.00	2.24	0.00	-8.37	0.03	0.00	993.34
Sep-1993	6.3	0.53	0	0.00	1.87	0.00	-6.30	0.01	0.00	991.48
Oct-1993	4.34	0.36	0.08	0.01	1.68	0.00	-4.26	0.01	0.00	989.79
Nov-1993	2.4	0.20	1.3	0.11	1.31	0.00	-1.10	0.01	0.00	988.48
Dec-1993	1.55	0.13	0.63	0.05	1.12	0.00	-0.92	0.01	0.00	987.36
Jan-1994	1.55	0.13	1.02	0.09	1.12	0.00	-0.53	0.01	0.00	986.24
Feb-1994	2.52	0.21	3.7	0.31	0.93	0.42	0.76	0.77	0.00	985.31
Mar-1994	4.03	0.34	2.32	0.19	1.12	0.11	-1.82	0.60	0.00	984.19
Apr-1994	5.7	0.48	0.75	0.06	1.31	0.00	-4.95	0.30	0.00	982.88
May-1994	7.75	0.65	0.08	0.01	1.68	0.00	-7.67	0.10	0.00	981.19
Jun-1994	8.7	0.73	0	0.00	2.06	0.00	-8.70	0.03	0.00	979.14
Jul-1994	9.3	0.78	0	0.00	2.24	0.00	-9.30	0.01	0.00	976.89
Aug-1994	8.37	0.70	1.69	0.14	2.24	0.03	-6.71	0.00	0.00	974.65
Sep-1994	6.3	0.53	0.39	0.03	1.87	0.00	-5.91	0.00	0.00	972.78
Oct-1994	4.34	0.36	0.04	0.00	1.68	0.00	-4.30	0.00	0.00	971.10
Nov-1994	2.4	0.20	0.47	0.04	1.31	0.00	-1.93	0.00	0.00	969.79
Dec-1994	1.55	0.13	1.65	0.14	1.12	0.02	0.08	0.08	0.00	968.67
Jan-1995	1.55	0.13	6.5	0.54	1.12	1.34	3.61	3.69	0.00	1004.00
Feb-1995	2.52	0.21	3.15	0.26	0.93	0.28	0.35	4.04	0.00	1004.00
Mar-1995	4.03	0.34	3.66	0.31	1.12	0.41	-0.78	7.25	0.00	1002.88
Apr-1995	5.7	0.48	0.55	0.05	1.31	0.00	-5.15	3.56	0.00	1001.57
May-1995	7.75	0.65	0.79	0.07	1.68	0.00	-6.96	1.36	0.00	999.89
Jun-1995	8.7	0.73	0.2	0.02	2.06	0.00	-8.50	0.42	0.00	997.83
Jul-1995	9.3	0.78	0.04	0.00	2.24	0.00	-9.26	0.12	0.00	995.59
Aug-1995	8.37	0.70	0.55	0.05	2.24	0.00	-7.82	0.04	0.00	993.34
Sep-1995	6.3	0.53	0.47	0.04	1.87	0.00	-5.83	0.02	0.00	991.48
Oct-1995	4.34	0.36	0	0.00	1.68	0.00	-4.34	0.01	0.00	989.79
Nov-1995	2.4	0.20	0	0.00	1.31	0.00	-2.40	0.01	0.00	988.48
Dec-1995	1.55	0.13	0.28	0.02	1.12	0.00	-1.27	0.01	0.00	987.36
Jan-1996	1.55	0.13	1.18	0.10	1.12	0.00	-0.37	0.01	0.00	986.24
Feb-1996	2.52	0.21	5.16	0.43	0.93	0.86	1.78	1.78	0.00	1004.00
Mar-1996	4.03	0.34	1.58	0.13	1.12	0.02	-2.47	1.27	0.00	1002.88
Apr-1996	5.7	0.48	0.08	0.01	1.31	0.00	-5.62	0.58	0.00	1001.57
May-1996	7.75	0.65	0.16	0.01	1.68	0.00	-7.59	0.21	0.00	999.89
Jun-1996	8.7	0.73	0	0.00	2.06	0.00	-8.70	0.06	0.00	997.83
Jul-1996	9.3	0.78	0.04	0.00	2.24	0.00	-9.26	0.02	0.00	995.59
Aug-1996	8.37	0.70	0	0.00	2.24	0.00	-8.37	0.01	0.00	993.34
Sep-1996	6.3	0.53	0.16	0.01	1.87	0.00	-6.14	0.00	0.00	991.48
Oct-1996	4.34	0.36	0.87	0.07	1.68	0.00	-3.47	0.00	0.00	989.79
Nov-1996	2.4	0.20	0.87	0.07	1.31	0.00	-1.53	0.00	0.00	988.48
Dec-1996	1.55	0.13	1.42	0.12	1.12	0.01	-0.14	0.00	0.00	987.36

Jan-1997	1.55	0.13	3.58	0.30	1.12	0.38	1.65	1.65	0.00	1000.11
Feb-1997	2.52	0.21	1.02	0.09	0.93	0.00	-1.50	1.34	0.00	999.18
Mar-1997	4.03	0.34	0.04	0.00	1.12	0.00	-3.99	0.77	0.00	998.05
Apr-1997	5.7	0.48	0.43	0.04	1.31	0.00	-5.27	0.37	0.00	996.75
May-1997	7.75	0.65	0	0.00	1.68	0.00	-7.75	0.13	0.00	995.06
Jun-1997	8.7	0.73	0.55	0.05	2.06	0.00	-8.15	0.04	0.00	993.01
Jul-1997	9.3	0.78	0.08	0.01	2.24	0.00	-9.22	0.01	0.00	990.76
Aug-1997	8.37	0.70	0	0.00	2.24	0.00	-8.37	0.00	0.00	988.52
Sep-1997	6.3	0.53	1.97	0.16	1.87	0.06	-4.39	0.00	0.00	986.65
Oct-1997	4.34	0.36	0.08	0.01	1.68	0.00	-4.26	0.00	0.00	984.97
Nov-1997	2.4	0.20	1.38	0.12	1.31	0.01	-1.03	0.00	0.00	983.66
Dec-1997	1.55	0.13	2.68	0.22	1.12	0.18	0.95	0.95	0.00	982.54
Jan-1998	1.55	0.13	1.42	0.12	1.12	0.01	-0.14	0.94	0.00	981.42
Feb-1998	2.52	0.21	7.76	0.65	0.93	1.82	3.42	4.35	0.00	1004.00
Mar-1998	4.03	0.34	3.66	0.31	1.12	0.41	-0.78	3.91	0.00	1002.88
Apr-1998	5.7	0.48	1.69	0.14	1.31	0.03	-4.04	2.24	0.00	1001.57
May-1998	7.75	0.65	1.3	0.11	1.68	0.00	-6.45	0.92	0.00	999.89
Jun-1998	8.7	0.73	0.04	0.00	2.06	0.00	-8.66	0.28	0.00	997.83
Jul-1998	9.3	0.78	0.08	0.01	2.24	0.00	-9.22	0.08	0.00	995.59
Aug-1998	8.37	0.70	1.65	0.14	2.24	0.02	-6.74	0.03	0.00	993.34
Sep-1998	6.3	0.53	0.32	0.03	1.87	0.00	-5.98	0.01	0.00	991.48
Oct-1998	4.34	0.36	0.04	0.00	1.68	0.00	-4.30	0.01	0.00	989.79
Nov-1998	2.4	0.20	1.38	0.12	1.31	0.01	-1.03	0.01	0.00	988.48
Dec-1998	1.55	0.13	1.42	0.12	1.12	0.01	-0.14	0.01	0.00	987.36
Jan-1999	1.55	0.13	1.58	0.13	1.12	0.02	0.01	0.02	0.00	986.24
Feb-1999	2.52	0.21	0.87	0.07	0.93	0.00	-1.65	0.01	0.00	985.31
Mar-1999	4.03	0.34	0.71	0.06	1.12	0.00	-3.32	0.01	0.00	984.19
Apr-1999	5.7	0.48	1.73	0.14	1.31	0.03	-4.00	0.00	0.00	982.88
May-1999	7.75	0.65	0.2	0.02	1.68	0.00	-7.55	0.00	0.00	981.19
Jun-1999	8.7	0.73	0.32	0.03	2.06	0.00	-8.38	0.00	0.00	979.14
Jul-1999	9.3	0.78	0.87	0.07	2.24	0.00	-8.43	0.00	0.00	976.89
Aug-1999	8.37	0.70	0	0.00	2.24	0.00	-8.37	0.00	0.00	974.65
Sep-1999	6.3	0.53	0.08	0.01	1.87	0.00	-6.22	0.00	0.00	972.78
Oct-1999	4.34	0.36	0.2	0.02	1.68	0.00	-4.14	0.00	0.00	971.10
Nov-1999	2.4	0.20	0.04	0.00	1.31	0.00	-2.36	0.00	0.00	969.79
Dec-1999	1.55	0.13	0.2	0.02	1.12	0.00	-1.35	0.00	0.00	968.67
Jan-2000	1.55	0.13	0.71	0.06	1.12	0.00	-0.84	0.00	0.00	967.55
Feb-2000	2.52	0.21	3.58	0.30	0.93	0.38	0.68	0.68	0.00	966.61
Mar-2000	4.03	0.34	1.14	0.10	1.12	0.00	-2.89	0.45	0.00	965.49
Apr-2000	5.7	0.48	0.55	0.05	1.31	0.00	-5.15	0.22	0.00	964.18
May-2000	7.75	0.65	0.04	0.00	1.68	0.00	-7.71	0.08	0.00	962.50
Jun-2000	8.7	0.73	0.28	0.02	2.06	0.00	-8.42	0.02	0.00	960.44
Jul-2000	9.3	0.78	0	0.00	2.24	0.00	-9.30	0.01	0.00	958.20
Aug-2000	8.37	0.70	0.79	0.07	2.24	0.00	-7.58	0.00	0.00	955.96
Sep-2000	6.3	0.53	0.16	0.01	1.87	0.00	-6.14	0.00	0.00	954.09

Oct-2000	4.34	0.36	0.67	0.06	1.68	0.00	-3.67	0.00	0.00	952.41
Nov-2000	2.4	0.20	0.28	0.02	1.31	0.00	-2.12	0.00	0.00	951.10
Dec-2000	1.55	0.13	0.08	0.01	1.12	0.00	-1.47	0.00	0.00	949.98
Jan-2001	1.55	0.13	1.69	0.14	1.12	0.03	0.11	0.11	0.00	948.86
Feb-2001	2.52	0.21	2.56	0.21	0.93	0.15	-0.11	0.11	0.00	947.92
Mar-2001	4.03	0.34	0.87	0.07	1.12	0.00	-3.16	0.07	0.00	946.80
Apr-2001	5.7	0.48	1.02	0.09	1.31	0.00	-4.68	0.04	0.00	945.49
May-2001	7.75	0.65	0	0.00	1.68	0.00	-7.75	0.01	0.00	943.81
Jun-2001	8.7	0.73	0	0.00	2.06	0.00	-8.70	0.00	0.00	941.75
Jul-2001	9.3	0.78	0.04	0.00	2.24	0.00	-9.26	0.00	0.00	939.51
Aug-2001	8.37	0.70	0	0.00	2.24	0.00	-8.37	0.00	0.00	937.27
Sep-2001	6.3	0.53	2.44	0.20	1.87	0.13	-3.99	0.00	0.00	935.40
Oct-2001	4.34	0.36	0	0.00	1.68	0.00	-4.34	0.00	0.00	933.71
Nov-2001	2.4	0.20	0.59	0.05	1.31	0.00	-1.81	0.00	0.00	932.41
Dec-2001	1.55	0.13	1.1	0.09	1.12	0.00	-0.45	0.00	0.00	931.28
Jan-2002	1.55	0.13	0.32	0.03	1.12	0.00	-1.23	0.00	0.00	930.16
Feb-2002	2.52	0.21	0.16	0.01	0.93	0.00	-2.36	0.00	0.00	929.23
Mar-2002	4.03	0.34	0.67	0.06	1.12	0.00	-3.36	0.00	0.00	928.11
Apr-2002	5.7	0.48	0.43	0.04	1.31	0.00	-5.27	0.00	0.00	926.80
May-2002	7.75	0.65	0	0.00	1.68	0.00	-7.75	0.00	0.00	925.11
Jun-2002	8.7	0.73	0	0.00	2.06	0.00	-8.70	0.00	0.00	923.06
Jul-2002	9.3	0.78	0	0.00	2.24	0.00	-9.30	0.00	0.00	920.82
Aug-2002	8.37	0.70	0	0.00	2.24	0.00	-8.37	0.00	0.00	918.57
Sep-2002	6.3	0.53	0.95	0.08	1.87	0.00	-5.35	0.00	0.00	916.70
Oct-2002	4.34	0.36	0.16	0.01	1.68	0.00	-4.18	0.00	0.00	915.02
Nov-2002	2.4	0.20	1.46	0.12	1.31	0.01	-0.95	0.00	0.00	913.71
Dec-2002	1.55	0.13	1.38	0.12	1.12	0.01	-0.18	0.00	0.00	912.59
Jan-2003	1.55	0.13	0.16	0.01	1.12	0.00	-1.39	0.00	0.00	911.47
Feb-2003	2.52	0.21	3.62	0.30	0.93	0.40	0.70	0.70	0.00	910.53
Mar-2003	4.03	0.34	1.42	0.12	1.12	0.01	-2.62	0.49	0.00	909.41
Apr-2003	5.7	0.48	1.5	0.13	1.31	0.01	-4.21	0.27	0.00	908.10
May-2003	7.75	0.65	0.83	0.07	1.68	0.00	-6.92	0.11	0.00	906.42
Jun-2003	8.7	0.73	0	0.00	2.06	0.00	-8.70	0.03	0.00	904.37
Jul-2003	9.3	0.78	0.2	0.02	2.24	0.00	-9.10	0.01	0.00	902.12
Aug-2003	8.37	0.70	1.93	0.16	2.24	0.05	-6.49	0.00	0.00	899.88
Sep-2003	6.3	0.53	0.04	0.00	1.87	0.00	-6.26	0.00	0.00	898.01
Oct-2003	4.34	0.36	0	0.00	1.68	0.00	-4.34	0.00	0.00	896.33
Nov-2003	2.4	0.20	0.55	0.05	1.31	0.00	-1.85	0.00	0.00	895.02
Dec-2003	1.55	0.13	1.5	0.13	1.12	0.01	-0.06	0.00	0.00	893.90
Jan-2004	1.55	0.13	0.59	0.05	1.12	0.00	-0.96	0.00	0.00	892.78
Feb-2004	2.52	0.21	3.66	0.31	0.93	0.41	0.73	0.73	0.00	891.84
Mar-2004	4.03	0.34	1.54	0.13	1.12	0.02	-2.51	0.52	0.00	890.72
Apr-2004	5.7	0.48	0.66	0.06	1.31	0.00	-5.04	0.26	0.00	889.41
May-2004	7.75	0.65	0	0.00	1.68	0.00	-7.75	0.09	0.00	887.73
Jun-2004	8.7	0.73	0	0.00	2.06	0.00	-8.70	0.03	0.00	885.67

Jul-2004	9.3	0.78	0.24	0.02	2.24	0.00	-9.06	0.01	0.00	883.43
Aug-2004	8.37	0.70	0.51	0.04	2.24	0.00	-7.86	0.00	0.00	881.19
Sep-2004	6.3	0.53	0.04	0.00	1.87	0.00	-6.26	0.00	0.00	879.32
Oct-2004	4.34	0.36	6.58	0.55	1.68	1.37	0.87	0.87	0.00	884.36
Nov-2004	2.4	0.20	0.67	0.06	1.31	0.00	-1.73	0.69	0.00	883.05
Dec-2004	1.55	0.13	4.14	0.35	1.12	0.54	2.05	2.74	0.00	953.02
Jan-2005	1.55	0.13	3.55	0.30	1.12	0.38	1.62	4.36	0.00	1004.00
Feb-2005	2.52	0.21	4.18	0.35	0.93	0.55	1.11	7.25	0.00	1004.00
Mar-2005	4.03	0.34	1.02	0.09	1.12	0.00	-3.01	4.79	0.00	1002.88
Apr-2005	5.7	0.48	0.39	0.03	1.31	0.00	-5.31	2.30	0.00	1001.57
May-2005	7.75	0.65	0.04	0.00	1.68	0.00	-7.71	0.79	0.00	999.89
Jun-2005	8.7	0.73	0	0.00	2.06	0.00	-8.70	0.24	0.00	997.83
Jul-2005	9.3	0.78	0.55	0.05	2.24	0.00	-8.75	0.07	0.00	995.59
Aug-2005	8.37	0.70	3.19	0.27	2.24	0.29	-5.47	0.03	0.00	993.34
Sep-2005	6.3	0.53	0.08	0.01	1.87	0.00	-6.22	0.01	0.00	991.48
Oct-2005	4.34	0.36	0.59	0.05	1.68	0.00	-3.75	0.01	0.00	989.79
Nov-2005	2.4	0.20	0.04	0.00	1.31	0.00	-2.36	0.01	0.00	988.48
Dec-2005	1.55	0.13	0.12	0.01	1.12	0.00	-1.43	0.01	0.00	987.36
Jan-2006	1.55	0.13	0.51	0.04	1.12	0.00	-1.04	0.00	0.00	986.24
Feb-2006	2.52	0.21	1.06	0.09	0.93	0.00	-1.46	0.00	0.00	985.31
Mar-2006	4.03	0.34	2.64	0.22	1.12	0.17	-1.56	0.00	0.00	984.19
Apr-2006	5.7	0.48	1.73	0.14	1.31	0.03	-4.00	0.00	0.00	982.88
May-2006	7.75	0.65	0.08	0.01	1.68	0.00	-7.67	0.00	0.00	981.19
Jun-2006	8.7	0.73	0.16	0.01	2.06	0.00	-8.54	0.00	0.00	979.14
Jul-2006	9.3	0.78	0.35	0.03	2.24	0.00	-8.95	0.00	0.00	976.89
Aug-2006	8.37	0.70	0.08	0.01	2.24	0.00	-8.29	0.00	0.00	974.65
Sep-2006	6.3	0.53	0.04	0.00	1.87	0.00	-6.26	0.00	0.00	972.78
Oct-2006	4.34	0.36	0.24	0.02	1.68	0.00	-4.10	0.00	0.00	971.10
Nov-2006	2.4	0.20	0.08	0.01	1.31	0.00	-2.32	0.00	0.00	969.79
Dec-2006	1.55	0.13	0.79	0.07	1.12	0.00	-0.76	0.00	0.00	968.67
Jan-2007	1.55	0.13	0.35	0.03	1.12	0.00	-1.20	0.00	0.00	967.55
Feb-2007	2.52	0.21	1.3	0.11	0.93	0.00	-1.22	0.00	0.00	966.61
Mar-2007	4.03	0.34	0.39	0.03	1.12	0.00	-3.64	0.00	0.00	965.49
Apr-2007	5.7	0.48	0.32	0.03	1.31	0.00	-5.38	0.00	0.00	964.18
May-2007	7.75	0.65	0	0.00	1.68	0.00	-7.75	0.00	0.00	962.50
Jun-2007	8.7	0.73	0	0.00	2.06	0.00	-8.70	0.00	0.00	960.44
Jul-2007	9.3	0.78	0	0.00	2.24	0.00	-9.30	0.00	0.00	958.20
Aug-2007	8.37	0.70	0	0.00	2.24	0.00	-8.37	0.00	0.00	955.96
Sep-2007	6.3	0.53	0.16	0.01	1.87	0.00	-6.14	0.00	0.00	954.09
Oct-2007	4.34	0.36	0.16	0.01	1.68	0.00	-4.18	0.00	0.00	952.41
Nov-2007	2.4	0.20	1.65	0.14	1.31	0.02	-0.77	0.00	0.00	951.10
Dec-2007	1.55	0.13	0.79	0.07	1.12	0.00	-0.76	0.00	0.00	949.98
Jan-2008	1.55	0.13	4.32	0.36	1.12	0.59	2.18	2.18	0.00	981.73
Feb-2008	2.52	0.21	2.09	0.17	0.93	0.08	-0.51	2.03	0.00	980.80
Mar-2008	4.03	0.34	0.32	0.03	1.12	0.00	-3.71	1.22	0.00	979.68

Apr-2008	5.7	0.48	0	0.00	1.31	0.00	-5.70	0.55	0.00	978.37
May-2008	7.75	0.65	0.2	0.02	1.68	0.00	-7.55	0.20	0.00	976.69
Jun-2008	8.7	0.73	0	0.00	2.06	0.00	-8.70	0.06	0.00	974.63
Jul-2008	9.3	0.78	0	0.00	2.24	0.00	-9.30	0.02	0.00	972.39
Aug-2008	8.37	0.70	0.24	0.02	2.24	0.00	-8.13	0.01	0.00	970.14
Sep-2008	6.3	0.53	0.63	0.05	1.87	0.00	-5.67	0.00	0.00	968.28
Oct-2008	4.34	0.36	0.04	0.00	1.68	0.00	-4.30	0.00	0.00	966.59
Nov-2008	2.4	0.20	1.38	0.12	1.31	0.01	-1.03	0.00	0.00	965.28
Dec-2008	1.55	0.13	5.39	0.45	1.12	0.94	2.90	2.90	0.00	1004.00
Jan-2009	1.55	0.13	0.08	0.01	1.12	0.00	-1.47	2.37	0.00	1002.88
Feb-2009	2.52	0.21	2.56	0.21	0.93	0.15	-0.11	2.33	0.00	1003.08
Mar-2009	4.03	0.34	0	0.00	1.12	0.00	-4.03	1.34	0.00	1001.96
Apr-2009	5.7	0.48	0.16	0.01	1.31	0.00	-5.54	0.62	0.00	1000.65
May-2009	7.75	0.65	0	0.00	1.68	0.00	-7.75	0.21	0.00	998.97
Jun-2009	8.7	0.73	0	0.00	2.06	0.00	-8.70	0.06	0.00	996.91
Jul-2009	9.3	0.78	0.32	0.03	2.24	0.00	-8.98	0.02	0.00	994.67
Aug-2009	8.37	0.70	0	0.00	2.24	0.00	-8.37	0.01	0.00	992.42
Sep-2009	6.3	0.53	0	0.00	1.87	0.00	-6.30	0.00	0.00	990.55
Oct-2009	4.34	0.36	0.04	0.00	1.68	0.00	-4.30	0.00	0.00	988.87
Nov-2009	2.4	0.20	0.43	0.04	1.31	0.00	-1.97	0.00	0.00	987.56
Dec-2009	1.55	0.13	3.31	0.28	1.12	0.32	1.44	1.44	0.00	993.14
Jan-2010	1.55	0.13	5.75	0.48	1.12	1.06	3.14	4.58	0.00	1004.00
Feb-2010	2.52	0.21	2.76	0.23	0.93	0.19	0.05	7.25	0.00	1004.00
Mar-2010	4.03	0.34	1.18	0.10	1.12	0.00	-2.85	4.89	0.00	1002.88
Apr-2010	5.7	0.48	1.46	0.12	1.31	0.01	-4.25	2.72	0.00	1001.57
May-2010	7.75	0.65	0	0.00	1.68	0.00	-7.75	0.93	0.00	999.89
Jun-2010	8.7	0.73	0	0.00	2.06	0.00	-8.70	0.28	0.00	997.83
Jul-2010	9.3	0.78	0.04	0.00	2.24	0.00	-9.26	0.08	0.00	995.59
Aug-2010	8.37	0.70	0	0.00	2.24	0.00	-8.37	0.02	0.00	993.34
Sep-2010	6.3	0.53	0	0.00	1.87	0.00	-6.30	0.01	0.00	991.48
Oct-2010	4.34	0.36	4.1	0.34	1.68	0.53	-0.77	0.01	0.00	989.79
Nov-2010	2.4	0.20	0.83	0.07	1.31	0.00	-1.57	0.01	0.00	988.48
Dec-2010	1.55	0.13	4.1	0.34	1.12	0.53	2.02	2.03	0.00	1004.00
Jan-2011	1.55	0.13	0.47	0.04	1.12	0.00	-1.08	1.75	0.00	1002.88
Feb-2011	2.52	0.21	4.52	0.38	0.93	0.66	1.34	3.09	0.00	1004.00
Mar-2011	4.03	0.34	1.65	0.14	1.12	0.02	-2.40	2.22	0.00	1002.88
Apr-2011	5.7	0.48	0.24	0.02	1.31	0.00	-5.46	1.05	0.00	1001.57
May-2011	7.75	0.65	0.71	0.06	1.68	0.00	-7.04	0.40	0.00	999.89
Jun-2011	8.7	0.73	0.16	0.01	2.06	0.00	-8.54	0.12	0.00	997.83
Jul-2011	9.3	0.78	0.55	0.05	2.24	0.00	-8.75	0.04	0.00	995.59
Aug-2011	8.37	0.70	0.34	0.03	2.24	0.00	-8.03	0.01	0.00	993.34
Sep-2011	6.3	0.53	0	0.00	1.87	0.00	-6.30	0.01	0.00	991.48
Oct-2011	4.34	0.36	0.5	0.04	1.68	0.00	-3.84	0.00	0.00	989.79
Nov-2011	2.4	0.20	2.71	0.23	1.31	0.18	0.13	0.13	0.00	988.48
Dec-2011	1.55	0.13	1.95	0.16	1.12	0.06	0.34	0.47	0.00	987.36

Jan-2012	1.55	0.13	0.77	0.06	1.12	0.00	-0.78	0.43	0.00	986.24
Feb-2012	2.52	0.21	1.26	0.11	0.93	0.00	-1.26	0.36	0.00	985.31
Mar-2012	4.03	0.34	1.87	0.16	1.12	0.05	-2.21	0.26	0.00	984.19
Apr-2012	5.7	0.48	1.77	0.15	1.31	0.04	-3.97	0.15	0.00	982.88
May-2012	7.75	0.65	0	0.00	1.68	0.00	-7.75	0.05	0.00	981.19
Jun-2012	8.7	0.73	0	0.00	2.06	0.00	-8.70	0.02	0.00	979.14

	INPUT					OUTPUT				
Time	Monthly Avg. Reference ET (inches)	Monthly Avg. Reference ET (feet)	Mean Precip (inches)	Mean Precip (feet)	Water Demand (AF)	Runoff (in)	P-(PET+RO) (in)	Soil Moisture (in)	Recharge (AF)	Storage (AF)
Jul-1982	9.3	0.78	0.33	0.03	4.47	0.00	-8.97	7.25	0.00	999.53
Aug-1982	8.37	0.70	0.56	0.05	4.47	0.00	-7.81	2.47	0.00	995.07
Sep-1982	6.3	0.53	0.37	0.03	4.09	0.00	-5.93	1.09	0.00	990.98
Oct-1982	4.34	0.36	0.13	0.01	3.90	0.00	-4.21	0.61	0.00	987.07
Nov-1982	2.4	0.20	4.38	0.36	3.53	0.61	1.37	1.98	0.00	993.69
Dec-1982	1.55	0.13	3.41	0.28	3.34	0.34	1.52	3.50	0.00	1004.00
Jan-1983	1.55	0.13	2.21	0.18	3.34	0.09	0.57	4.07	0.00	1004.00
Feb-1983	2.52	0.21	4.77	0.40	3.16	0.73	1.52	5.58	0.00	1004.00
Mar-1983	4.03	0.34	9.83	0.82	3.34	2.68	3.12	7.25	1.66	1004.00
Apr-1983	5.7	0.48	2.21	0.18	3.45	0.09	-3.59	7.25	0.00	1000.55
May-1983	7.75	0.65	0.19	0.02	4.66	0.00	-7.56	2.56	0.00	995.89
Jun-1983	8.7	0.73	0.00	0.00	3.25	0.00	-8.70	0.77	0.00	992.64
Jul-1983	9.3	0.78	0.01	0.00	2.94	0.00	-9.29	0.21	0.00	989.70
Aug-1983	8.37	0.70	4.02	0.33	3.14	0.51	-4.86	0.11	0.00	986.56
Sep-1983	6.3	0.53	0.67	0.06	2.47	0.00	-5.63	0.05	0.00	984.09
Oct-1983	4.34	0.36	1.15	0.10	2.05	0.00	-3.19	0.03	0.00	982.05
Nov-1983	2.4	0.20	2.43	0.20	1.87	0.13	-0.10	0.03	0.00	980.18
Dec-1983	1.55	0.13	0.99	0.08	1.50	0.00	-0.56	0.03	0.00	978.68
Jan-1984	1.55	0.13	0.12	0.01	1.52	0.00	-1.43	0.02	0.00	977.16
Feb-1984	2.52	0.21	0.00	0.00	1.49	0.00	-2.52	0.02	0.00	975.67
Mar-1984	4.03	0.34	0.04	0.00	1.82	0.00	-3.99	0.01	0.00	973.85
Apr-1984	5.7	0.48	0.24	0.02	1.37	0.00	-5.46	0.00	0.00	972.49
May-1984	7.75	0.65	0.00	0.00	1.68	0.00	-7.75	0.00	0.00	970.80
Jun-1984	8.7	0.73	0.55	0.05	3.00	0.00	-8.15	0.00	0.00	967.80
Jul-1984	9.3	0.78	1.49	0.12	3.19	0.01	-7.82	0.00	0.00	964.61
Aug-1984	8.37	0.70	2.27	0.19	3.19	0.10	-6.20	0.00	0.00	961.42
Sep-1984	6.3	0.53	0.66	0.06	2.82	0.00	-5.64	0.00	0.00	958.61
Oct-1984	4.34	0.36	0.18	0.01	2.63	0.00	-4.16	0.00	0.00	955.98
Nov-1984	2.4	0.20	1.42	0.12	2.25	0.01	-0.99	0.00	0.00	953.72
Dec-1984	1.55	0.13	4.22	0.35	2.07	0.56	2.10	2.10	0.00	981.91
Jan-1985	1.55	0.13	1.58	0.13	2.07	0.02	0.01	2.11	0.00	980.57
Feb-1985	2.52	0.21	1.45	0.12	1.88	0.01	-1.08	1.82	0.00	978.69
Mar-1985	4.03	0.34	0.27	0.02	2.07	0.00	-3.76	1.08	0.00	976.62
Apr-1985	5.7	0.48	0.04	0.00	2.25	0.00	-5.66	0.50	0.00	974.37
May-1985	7.75	0.65	0.09	0.01	2.63	0.00	-7.66	0.17	0.00	971.74
Jun-1985	8.7	0.73	1.72	0.14	3.00	0.03	-7.01	0.07	0.00	968.74
Jul-1985	9.3	0.78	0.00	0.00	3.19	0.00	-9.30	0.02	0.00	965.55
Aug-1985	8.37	0.70	0.33	0.03	3.19	0.00	-8.04	0.01	0.00	962.36
Sep-1985	6.3	0.53	0.68	0.06	2.82	0.00	-5.62	0.00	0.00	959.54
Oct-1985	4.34	0.36	4.49	0.37	2.63	0.65	-0.49	0.00	0.00	956.91
Nov-1985	2.4	0.20	1.75	0.15	2.25	0.03	-0.69	0.00	0.00	954.66
Dec-1985	1.55	0.13	0.00	0.00	2.07	0.00	-1.55	0.00	0.00	952.59
Jan-1986	1.55	0.13	0.74	0.06	2.07	0.00	-0.81	0.00	0.00	950.52
Feb-1986	2.52	0.21	3.50	0.29	1.88	0.36	0.61	0.62	0.00	948.64
Mar-1986	4.03	0.34	3.44	0.29	2.07	0.35	-0.94	0.54	0.00	946.57
Apr-1986	5.7	0.48	0.28	0.02	2.25	0.00	-5.42	0.26	0.00	944.32
May-1986	7.75	0.65	0.01	0.00	2.63	0.00	-7.74	0.09	0.00	941.69
Jun-1986	8.7	0.73	0.00	0.00	3.00	0.00	-8.70	0.03	0.00	938.69

Jul-1986	9.3	0.78	0.35	0.03	3.19	0.00	-8.95	0.01	0.00	935.50
Aug-1986	8.37	0.70	0.06	0.00	3.19	0.00	-8.31	0.00	0.00	932.31
Sep-1986	6.3	0.53	1.31	0.11	2.82	0.00	-5.00	0.00	0.00	929.49
Oct-1986	4.34	0.36	2.10	0.17	2.63	0.08	-2.32	0.00	0.00	926.87
Nov-1986	2.4	0.20	0.57	0.05	2.25	0.00	-1.83	0.00	0.00	924.61
Dec-1986	1.55	0.13	0.71	0.06	2.07	0.00	-0.84	0.00	0.00	922.54
Jan-1987	1.55	0.13	1.64	0.14	2.07	0.02	0.07	0.07	0.00	920.47
Feb-1987	2.52	0.21	2.53	0.21	1.88	0.15	-0.14	0.07	0.00	918.59
Mar-1987	4.03	0.34	2.55	0.21	2.07	0.15	-1.63	0.05	0.00	916.53
Apr-1987	5.7	0.48	0.20	0.02	2.25	0.00	-5.51	0.03	0.00	914.27
May-1987	7.75	0.65	0.08	0.01	2.63	0.00	-7.67	0.01	0.00	911.64
Jun-1987	8.7	0.73	0.01	0.00	2.06	0.00	-8.69	0.00	0.00	909.59
Jul-1987	9.3	0.78	0.00	0.00	2.24	0.00	-9.30	0.00	0.00	907.34
Aug-1987	8.37	0.70	0.64	0.05	2.24	0.00	-7.73	0.00	0.00	905.10
Sep-1987	6.3	0.53	0.48	0.04	1.87	0.00	-5.82	0.00	0.00	903.23
Oct-1987	4.34	0.36	3.10	0.26	1.68	0.27	-1.51	0.00	0.00	901.55
Nov-1987	2.4	0.20	2.46	0.20	1.31	0.13	-0.08	0.00	0.00	900.24
Dec-1987	1.55	0.13	1.81	0.15	1.12	0.04	0.22	0.22	0.00	899.12
Jan-1988	1.55	0.13	3.46	0.29	1.12	0.35	1.56	1.77	0.00	917.59
Feb-1988	2.52	0.21	1.93	0.16	0.93	0.05	-0.65	1.62	0.00	916.65
Mar-1988	4.03	0.34	0.71	0.06	1.12	0.00	-3.32	1.03	0.00	915.53
Apr-1988	5.7	0.48	2.46	0.21	1.31	0.13	-3.37	0.64	0.00	914.22
May-1988	7.75	0.65	0.35	0.03	1.68	0.00	-7.40	0.23	0.00	912.54
Jun-1988	8.7	0.73	0.00	0.00	2.06	0.00	-8.70	0.07	0.00	910.49
Jul-1988	9.3	0.78	0.02	0.00	2.24	0.00	-9.28	0.02	0.00	908.24
Aug-1988	8.37	0.70	1.63	0.14	2.24	0.02	-6.76	0.01	0.00	906.00
Sep-1988	6.3	0.53	0.00	0.00	1.87	0.00	-6.30	0.00	0.00	904.13
Oct-1988	4.34	0.36	0.00	0.00	1.68	0.00	-4.34	0.00	0.00	902.45
Nov-1988	2.4	0.20	1.07	0.09	1.31	0.00	-1.33	0.00	0.00	901.14
Dec-1988	1.55	0.13	2.10	0.17	1.12	0.08	0.47	0.47	0.00	900.02
Jan-1989	1.55	0.13	1.05	0.09	1.12	0.00	-0.50	0.44	0.00	898.90
Feb-1989	2.52	0.21	1.17	0.10	0.93	0.00	-1.35	0.37	0.00	897.96
Mar-1989	4.03	0.34	1.63	0.14	1.12	0.02	-2.42	0.26	0.00	896.84
Apr-1989	5.7	0.48	0.21	0.02	1.31	0.00	-5.49	0.12	0.00	895.53
May-1989	7.75	0.65	0.13	0.01	1.68	0.00	-7.62	0.04	0.00	893.85
Jun-1989	8.7	0.73	0.00	0.00	2.06	0.00	-8.70	0.01	0.00	891.79
Jul-1989	9.3	0.78	0.00	0.00	2.24	0.00	-9.30	0.00	0.00	889.55
Aug-1989	8.37	0.70	0.00	0.00	2.24	0.00	-8.37	0.00	0.00	887.31
Sep-1989	6.3	0.53	0.17	0.01	1.87	0.00	-6.13	0.00	0.00	885.44
Oct-1989	4.34	0.36	0.35	0.03	1.68	0.00	-3.99	0.00	0.00	883.75
Nov-1989	2.4	0.20	0.03	0.00	1.31	0.00	-2.37	0.00	0.00	882.45
Dec-1989	1.55	0.13	0.29	0.02	1.12	0.00	-1.26	0.00	0.00	881.32
Jan-1990	1.55	0.13	3.03	0.25	1.12	0.25	1.23	1.23	0.00	880.20
Feb-1990	2.52	0.21	1.76	0.15	0.93	0.04	-0.80	1.10	0.00	879.27
Mar-1990	4.03	0.34	0.69	0.06	1.12	0.00	-3.34	0.70	0.00	878.15
Apr-1990	5.7	0.48	0.98	0.08	1.31	0.00	-4.72	0.36	0.00	876.84
May-1990	7.75	0.65	0.23	0.02	1.68	0.00	-7.52	0.13	0.00	875.16
Jun-1990	8.7	0.73	0.22	0.02	2.06	0.00	-8.48	0.04	0.00	873.10
Jul-1990	9.3	0.78	0.11	0.01	2.24	0.00	-9.19	0.01	0.00	870.86
Aug-1990	8.37	0.70	0.18	0.01	2.24	0.00	-8.19	0.00	0.00	868.61
Sep-1990	6.3	0.53	0.62	0.05	1.87	0.00	-5.68	0.00	0.00	866.74
Oct-1990	4.34	0.36	0.04	0.00	1.68	0.00	-4.30	0.00	0.00	865.06
Nov-1990	2.4	0.20	0.55	0.05	1.31	0.00	-1.85	0.00	0.00	863.75
Dec-1990	1.55	0.13	1.29	0.11	1.12	0.00	-0.27	0.00	0.00	862.63
Jan-1991	1.55	0.13	1.34	0.11	1.12	0.00	-0.22	0.00	0.00	861.51

Feb-1991	2.52	0.21	2.21	0.18	0.93	0.09	-0.40	0.00	0.00	860.57
Mar-1991	4.03	0.34	12.06	1.01	1.12	3.65	4.38	4.38	0.00	989.93
Apr-1991	5.7	0.48	0.05	0.00	1.31	0.00	-5.65	2.01	0.00	988.62
May-1991	7.75	0.65	0.00	0.00	1.68	0.00	-7.75	0.69	0.00	986.94
Jun-1991	8.7	0.73	0.00	0.00	2.06	0.00	-8.70	0.21	0.00	984.88
Jul-1991	9.3	0.78	0.61	0.05	2.24	0.00	-8.69	0.06	0.00	982.64
Aug-1991	8.37	0.70	0.00	0.00	2.24	0.00	-8.37	0.02	0.00	980.40
Sep-1991	6.3	0.53	0.35	0.03	1.87	0.00	-5.95	0.01	0.00	978.53
Oct-1991	4.34	0.36	0.58	0.05	1.68	0.00	-3.76	0.01	0.00	976.84
Nov-1991	2.4	0.20	0.30	0.02	1.31	0.00	-2.10	0.00	0.00	975.54
Dec-1991	1.55	0.13	2.80	0.23	1.12	0.20	1.05	1.05	0.00	974.41
Jan-1992	1.55	0.13	2.68	0.22	1.12	0.18	0.96	2.01	0.00	998.33
Feb-1992	2.52	0.21	5.00	0.42	0.93	0.81	1.67	3.68	0.00	1004.00
Mar-1992	4.03	0.34	4.89	0.41	1.12	0.77	0.09	3.77	0.00	1004.00
Apr-1992	5.7	0.48	0.67	0.06	1.31	0.00	-5.03	1.88	0.00	1002.69
May-1992	7.75	0.65	0.23	0.02	1.68	0.00	-7.52	0.67	0.00	1001.01
Jun-1992	8.7	0.73	0.00	0.00	2.06	0.00	-8.70	0.20	0.00	998.95
Jul-1992	9.3	0.78	0.74	0.06	2.24	0.00	-8.56	0.06	0.00	996.71
Aug-1992	8.37	0.70	2.03	0.17	2.24	0.07	-6.41	0.03	0.00	994.47
Sep-1992	6.3	0.53	0.00	0.00	1.87	0.00	-6.30	0.01	0.00	992.60
Oct-1992	4.34	0.36	0.24	0.02	1.68	0.00	-4.10	0.01	0.00	990.91
Nov-1992	2.4	0.20	0.06	0.00	1.31	0.00	-2.34	0.00	0.00	989.61
Dec-1992	1.55	0.13	4.00	0.33	1.12	0.50	1.95	1.95	0.00	1004.00
Jan-1993	1.55	0.13	18.44	1.54	1.12	6.58	10.31	7.25	5.73	1004.00
Feb-1993	2.52	0.21	6.45	0.54	0.93	1.32	2.61	7.25	2.98	1004.00
Mar-1993	4.03	0.34	1.51	0.13	1.12	0.01	-2.53	7.25	0.00	1002.88
Apr-1993	5.7	0.48	0.00	0.00	1.31	0.00	-5.70	3.30	0.00	1001.57
May-1993	7.75	0.65	0.12	0.01	1.68	0.00	-7.63	1.15	0.00	999.89
Jun-1993	8.7	0.73	0.16	0.01	2.06	0.00	-8.54	0.35	0.00	997.83
Jul-1993	9.3	0.78	0.00	0.00	2.24	0.00	-9.30	0.10	0.00	995.59
Aug-1993	8.37	0.70	0.00	0.00	2.24	0.00	-8.37	0.03	0.00	993.34
Sep-1993	6.3	0.53	0.00	0.00	1.87	0.00	-6.30	0.01	0.00	991.48
Oct-1993	4.34	0.36	0.30	0.02	1.68	0.00	-4.04	0.01	0.00	989.79
Nov-1993	2.4	0.20	1.48	0.12	1.31	0.01	-0.93	0.01	0.00	988.48
Dec-1993	1.55	0.13	1.15	0.10	1.12	0.00	-0.40	0.01	0.00	987.36
Jan-1994	1.55	0.13	1.68	0.14	1.12	0.03	0.11	0.11	0.00	986.24
Feb-1994	2.52	0.21	4.11	0.34	0.93	0.53	1.06	1.17	0.00	988.99
Mar-1994	4.03	0.34	3.11	0.26	1.12	0.27	-1.19	0.99	0.00	987.87
Apr-1994	5.7	0.48	1.34	0.11	1.31	0.00	-4.37	0.54	0.00	986.56
May-1994	7.75	0.65	0.00	0.00	1.68	0.00	-7.75	0.19	0.00	984.88
Jun-1994	8.7	0.73	0.00	0.00	2.06	0.00	-8.70	0.06	0.00	982.82
Jul-1994	9.3	0.78	0.00	0.00	2.24	0.00	-9.30	0.02	0.00	980.58
Aug-1994	8.37	0.70	1.21	0.10	2.24	0.00	-7.17	0.01	0.00	978.33
Sep-1994	6.3	0.53	0.00	0.00	1.87	0.00	-6.30	0.00	0.00	976.47
Oct-1994	4.34	0.36	0.19	0.02	1.68	0.00	-4.15	0.00	0.00	974.78
Nov-1994	2.4	0.20	0.68	0.06	1.31	0.00	-1.72	0.00	0.00	973.47
Dec-1994	1.55	0.13	0.96	0.08	1.12	0.00	-0.59	0.00	0.00	972.35
Jan-1995	1.55	0.13	10.03	0.84	1.12	2.76	5.72	5.72	0.00	1004.00
Feb-1995	2.52	0.21	3.25	0.27	0.93	0.30	0.43	6.14	0.00	1004.00
Mar-1995	4.03	0.34	6.56	0.55	1.12	1.36	1.17	7.25	0.08	1004.00
Apr-1995	5.7	0.48	1.25	0.10	1.31	0.00	-4.45	7.25	0.00	1002.69
May-1995	7.75	0.65	1.09	0.09	1.68	0.00	-6.66	2.89	0.00	1001.01
Jun-1995	8.7	0.73	0.48	0.04	2.06	0.00	-8.22	0.93	0.00	998.95
Jul-1995	9.3	0.78	0.06	0.00	2.24	0.00	-9.24	0.26	0.00	996.71
Aug-1995	8.37	0.70	0.64	0.05	2.24	0.00	-7.73	0.09	0.00	994.47

Sep-1995	6.3	0.53	0.28	0.02	1.87	0.00	-6.02	0.04	0.00	992.60
Oct-1995	4.34	0.36	0.00	0.00	1.68	0.00	-4.34	0.02	0.00	990.91
Nov-1995	2.4	0.20	0.08	0.01	1.31	0.00	-2.32	0.02	0.00	989.61
Dec-1995	1.55	0.13	0.57	0.05	1.12	0.00	-0.98	0.01	0.00	988.48
Jan-1996	1.55	0.13	1.52	0.13	1.12	0.02	-0.04	0.01	0.00	987.36
Feb-1996	2.52	0.21	3.17	0.26	0.93	0.28	0.37	0.38	0.00	986.43
Mar-1996	4.03	0.34	2.73	0.23	1.12	0.19	-1.49	0.31	0.00	985.31
Apr-1996	5.7	0.48	0.53	0.04	1.31	0.00	-5.17	0.15	0.00	984.00
May-1996	7.75	0.65	0.07	0.01	1.68	0.00	-7.68	0.05	0.00	982.32
Jun-1996	8.7	0.73	0.00	0.00	2.06	0.00	-8.70	0.02	0.00	980.26
Jul-1996	9.3	0.78	0.00	0.00	2.24	0.00	-9.30	0.00	0.00	978.02
Aug-1996	8.37	0.70	0.07	0.01	2.24	0.00	-8.30	0.00	0.00	975.77
Sep-1996	6.3	0.53	0.03	0.00	1.87	0.00	-6.27	0.00	0.00	973.90
Oct-1996	4.34	0.36	1.54	0.13	1.68	0.02	-2.82	0.00	0.00	972.22
Nov-1996	2.4	0.20	0.91	0.08	1.31	0.00	-1.49	0.00	0.00	970.91
Dec-1996	1.55	0.13	1.97	0.16	1.12	0.06	0.36	0.36	0.00	969.79
Jan-1997	1.55	0.13	4.29	0.36	1.12	0.59	2.16	2.51	0.00	1004.00
Feb-1997	2.52	0.21	1.51	0.13	0.93	0.01	-1.02	2.18	0.00	1003.07
Mar-1997	4.03	0.34	0.02	0.00	1.12	0.00	-4.01	1.26	0.00	1001.94
Apr-1997	5.7	0.48	0.22	0.02	1.31	0.00	-5.48	0.59	0.00	1000.64
May-1997	7.75	0.65	0.00	0.00	1.68	0.00	-7.75	0.20	0.00	998.95
Jun-1997	8.7	0.73	0.07	0.01	2.06	0.00	-8.63	0.06	0.00	996.90
Jul-1997	9.3	0.78	1.91	0.16	2.24	0.05	-7.44	0.02	0.00	994.65
Aug-1997	8.37	0.70	0.16	0.01	2.24	0.00	-8.21	0.01	0.00	992.41
Sep-1997	6.3	0.53	1.74	0.15	1.87	0.03	-4.59	0.00	0.00	990.54
Oct-1997	4.34	0.36	4.17	0.35	1.68	0.55	-0.72	0.00	0.00	988.86
Nov-1997	2.4	0.20	0.00	0.00	1.31	0.00	-2.40	0.00	0.00	987.55
Dec-1997	1.55	0.13	0.00	0.00	1.12	0.00	-1.55	0.00	0.00	986.43
Jan-1998	1.55	0.13	1.59	0.13	1.12	0.02	0.02	0.02	0.00	985.31
Feb-1998	2.52	0.21	10.27	0.86	0.93	2.87	4.89	4.91	0.00	1004.00
Mar-1998	4.03	0.34	4.36	0.36	1.12	0.60	-0.28	4.72	0.00	1004.00
Apr-1998	5.7	0.48	2.17	0.18	1.31	0.09	-3.62	2.87	0.00	1002.69
May-1998	7.75	0.65	1.16	0.10	1.68	0.00	-6.59	1.16	0.00	1001.01
Jun-1998	8.7	0.73	0.02	0.00	2.06	0.00	-8.68	0.35	0.00	998.95
Jul-1998	9.3	0.78	0.10	0.01	2.24	0.00	-9.20	0.10	0.00	996.71
Aug-1998	8.37	0.70	0.20	0.02	2.24	0.00	-8.17	0.03	0.00	994.47
Sep-1998	6.3	0.53	0.20	0.02	1.87	0.00	-6.10	0.01	0.00	992.60
Oct-1998	4.34	0.36	0.04	0.00	1.68	0.00	-4.30	0.01	0.00	990.91
Nov-1998	2.4	0.20	1.16	0.10	1.31	0.00	-1.24	0.01	0.00	989.61
Dec-1998	1.55	0.13	1.41	0.12	1.12	0.01	-0.15	0.01	0.00	988.48
Jan-1999	1.55	0.13	1.65	0.14	1.12	0.02	0.07	0.08	0.00	987.36
Feb-1999	2.52	0.21	0.82	0.07	0.93	0.00	-1.70	0.06	0.00	986.43
Mar-1999	4.03	0.34	0.62	0.05	1.12	0.00	-3.41	0.04	0.00	985.31
Apr-1999	5.7	0.48	3.28	0.27	1.31	0.31	-2.73	0.03	0.00	984.00
May-1999	7.75	0.65	0.00	0.00	1.68	0.00	-7.75	0.01	0.00	982.32
Jun-1999	8.7	0.73	0.46	0.04	2.06	0.00	-8.24	0.00	0.00	980.26
Jul-1999	9.3	0.78	0.36	0.03	2.24	0.00	-8.94	0.00	0.00	978.02
Aug-1999	8.37	0.70	0.00	0.00	2.24	0.00	-8.37	0.00	0.00	975.77
Sep-1999	6.3	0.53	0.14	0.01	1.87	0.00	-6.16	0.00	0.00	973.90
Oct-1999	4.34	0.36	0.00	0.00	1.68	0.00	-4.34	0.00	0.00	972.22
Nov-1999	2.4	0.20	0.00	0.00	1.31	0.00	-2.40	0.00	0.00	970.91
Dec-1999	1.55	0.13	0.21	0.02	1.12	0.00	-1.34	0.00	0.00	969.79
Jan-2000	1.55	0.13	0.74	0.06	1.12	0.00	-0.81	0.00	0.00	968.67
Feb-2000	2.52	0.21	4.17	0.35	0.93	0.55	1.10	1.10	0.00	969.06
Mar-2000	4.03	0.34	1.46	0.12	1.12	0.01	-2.58	0.77	0.00	967.94

Apr-2000	5.7	0.48	0.46	0.04	1.31	0.00	-5.24	0.37	0.00	966.63
May-2000	7.75	0.65	0.00	0.00	1.68	0.00	-7.75	0.13	0.00	964.95
Jun-2000	8.7	0.73	0.21	0.02	2.06	0.00	-8.49	0.04	0.00	962.89
Jul-2000	9.3	0.78	0.00	0.00	2.24	0.00	-9.30	0.01	0.00	960.65
Aug-2000	8.37	0.70	0.13	0.01	2.24	0.00	-8.24	0.00	0.00	958.41
Sep-2000	6.3	0.53	0.30	0.02	1.87	0.00	-6.00	0.00	0.00	956.54
Oct-2000	4.34	0.36	0.64	0.05	1.68	0.00	-3.70	0.00	0.00	954.85
Nov-2000	2.4	0.20	0.39	0.03	1.31	0.00	-2.01	0.00	0.00	953.55
Dec-2000	1.55	0.13	0.04	0.00	1.12	0.00	-1.51	0.00	0.00	952.42
Jan-2001	1.55	0.13	2.90	0.24	1.12	0.22	1.13	1.13	0.00	951.30
Feb-2001	2.52	0.21	4.08	0.34	0.93	0.52	1.04	2.17	0.00	987.85
Mar-2001	4.03	0.34	1.75	0.15	1.12	0.03	-2.32	1.57	0.00	986.73
Apr-2001	5.7	0.48	1.44	0.12	1.31	0.01	-4.27	0.87	0.00	985.42
May-2001	7.75	0.65	0.03	0.00	1.68	0.00	-7.72	0.30	0.00	983.74
Jun-2001	8.7	0.73	0.00	0.00	2.06	0.00	-8.70	0.09	0.00	981.68
Jul-2001	9.3	0.78	0.12	0.01	2.24	0.00	-9.18	0.03	0.00	979.44
Aug-2001	8.37	0.70	0.00	0.00	2.24	0.00	-8.37	0.01	0.00	977.19
Sep-2001	6.3	0.53	0.24	0.02	1.87	0.00	-6.06	0.00	0.00	975.32
Oct-2001	4.34	0.36	0.00	0.00	1.68	0.00	-4.34	0.00	0.00	973.64
Nov-2001	2.4	0.20	1.10	0.09	1.31	0.00	-1.30	0.00	0.00	972.33
Dec-2001	1.55	0.13	1.01	0.08	1.12	0.00	-0.54	0.00	0.00	971.21
Jan-2002	1.55	0.13	0.40	0.03	1.12	0.00	-1.15	0.00	0.00	970.09
Feb-2002	2.52	0.21	0.12	0.01	0.93	0.00	-2.40	0.00	0.00	969.16
Mar-2002	4.03	0.34	1.11	0.09	1.12	0.00	-2.92	0.00	0.00	968.03
Apr-2002	5.7	0.48	0.39	0.03	1.31	0.00	-5.31	0.00	0.00	966.73
May-2002	7.75	0.65	0.00	0.00	1.68	0.00	-7.75	0.00	0.00	965.04
Jun-2002	8.7	0.73	0.00	0.00	2.06	0.00	-8.70	0.00	0.00	962.99
Jul-2002	9.3	0.78	0.19	0.02	2.24	0.00	-9.11	0.00	0.00	960.74
Aug-2002	8.37	0.70	0.00	0.00	2.24	0.00	-8.37	0.00	0.00	958.50
Sep-2002	6.3	0.53	1.15	0.10	1.87	0.00	-5.15	0.00	0.00	956.63
Oct-2002	4.34	0.36	0.01	0.00	1.68	0.00	-4.33	0.00	0.00	954.95
Nov-2002	2.4	0.20	1.03	0.09	1.31	0.00	-1.37	0.00	0.00	953.64
Dec-2002	1.55	0.13	1.84	0.15	1.12	0.04	0.25	0.25	0.00	952.52
Jan-2003	1.55	0.13	0.18	0.01	1.12	0.00	-1.37	0.20	0.00	951.40
Feb-2003	2.52	0.21	4.05	0.34	0.93	0.51	1.01	1.22	0.00	952.14
Mar-2003	4.03	0.34	2.17	0.18	1.12	0.09	-1.95	0.93	0.00	951.02
Apr-2003	5.7	0.48	1.54	0.13	1.31	0.02	-4.17	0.52	0.00	949.71
May-2003	7.75	0.65	0.90	0.08	1.68	0.00	-6.85	0.20	0.00	948.03
Jun-2003	8.7	0.73	0.00	0.00	2.06	0.00	-8.70	0.06	0.00	945.97
Jul-2003	9.3	0.78	1.91	0.16	2.24	0.05	-7.44	0.02	0.00	943.73
Aug-2003	8.37	0.70	1.47	0.12	2.24	0.01	-6.91	0.01	0.00	941.48
Sep-2003	6.3	0.53	0.37	0.03	1.87	0.00	-5.93	0.00	0.00	939.61
Oct-2003	4.34	0.36	0.00	0.00	1.68	0.00	-4.34	0.00	0.00	937.93
Nov-2003	2.4	0.20	0.55	0.05	1.31	0.00	-1.85	0.00	0.00	936.62
Dec-2003	1.55	0.13	1.25	0.10	1.12	0.00	-0.30	0.00	0.00	935.50
Jan-2004	1.55	0.13	0.67	0.06	1.12	0.00	-0.88	0.00	0.00	934.38
Feb-2004	2.52	0.21	4.41	0.37	0.93	0.62	1.27	1.27	0.00	940.95
Mar-2004	4.03	0.34	0.66	0.05	1.12	0.00	-3.37	0.80	0.00	939.83
Apr-2004	5.7	0.48	1.32	0.11	1.31	0.00	-4.39	0.44	0.00	938.52
May-2004	7.75	0.65	0.00	0.00	1.68	0.00	-7.75	0.15	0.00	936.84
Jun-2004	8.7	0.73	0.00	0.00	2.06	0.00	-8.70	0.05	0.00	934.78
Jul-2004	9.3	0.78	0.14	0.01	2.24	0.00	-9.16	0.01	0.00	932.54
Aug-2004	8.37	0.70	0.01	0.00	2.24	0.00	-8.36	0.00	0.00	930.29
Sep-2004	6.3	0.53	0.00	0.00	1.87	0.00	-6.30	0.00	0.00	928.42
Oct-2004	4.34	0.36	8.51	0.71	1.68	2.12	2.04	2.04	0.00	974.87

Nov-2004	2.4	0.20	1.07	0.09	1.31	0.00	-1.33	1.70	0.00	973.56
Dec-2004	1.55	0.13	4.70	0.39	1.12	0.71	2.44	4.14	0.00	1004.00
Jan-2005	1.55	0.13	5.12	0.43	1.12	0.85	2.72	6.86	0.00	1004.00
Feb-2005	2.52	0.21	4.85	0.40	0.93	0.76	1.57	7.25	1.35	1004.00
Mar-2005	4.03	0.34	1.58	0.13	1.12	0.02	-2.47	7.25	0.00	1002.88
Apr-2005	5.7	0.48	0.58	0.05	1.31	0.00	-5.12	3.58	0.00	1001.57
May-2005	7.75	0.65	0.04	0.00	1.68	0.00	-7.71	1.24	0.00	999.89
Jun-2005	8.7	0.73	0.00	0.00	2.06	0.00	-8.70	0.37	0.00	997.83
Jul-2005	9.3	0.78	0.46	0.04	2.24	0.00	-8.84	0.11	0.00	995.59
Aug-2005	8.37	0.70	2.51	0.21	2.24	0.14	-6.01	0.05	0.00	993.34
Sep-2005	6.3	0.53	0.01	0.00	1.87	0.00	-6.29	0.02	0.00	991.48
Oct-2005	4.34	0.36	0.61	0.05	1.68	0.00	-3.73	0.01	0.00	989.79
Nov-2005	2.4	0.20	0.11	0.01	1.31	0.00	-2.29	0.01	0.00	988.48
Dec-2005	1.55	0.13	0.00	0.00	1.12	0.00	-1.55	0.01	0.00	987.36
Jan-2006	1.55	0.13	0.98	0.08	1.12	0.00	-0.58	0.01	0.00	986.24
Feb-2006	2.52	0.21	1.29	0.11	0.93	0.00	-1.24	0.01	0.00	985.31
Mar-2006	4.03	0.34	3.34	0.28	1.12	0.32	-1.01	0.00	0.00	984.19
Apr-2006	5.7	0.48	2.23	0.19	1.31	0.10	-3.57	0.00	0.00	982.88
May-2006	7.75	0.65	0.22	0.02	1.68	0.00	-7.53	0.00	0.00	981.19
Jun-2006	8.7	0.73	0.16	0.01	2.06	0.00	-8.54	0.00	0.00	979.14
Jul-2006	9.3	0.78	0.52	0.04	2.24	0.00	-8.78	0.00	0.00	976.89
Aug-2006	8.37	0.70	0.03	0.00	2.24	0.00	-8.34	0.00	0.00	974.65
Sep-2006	6.3	0.53	0.07	0.01	1.87	0.00	-6.23	0.00	0.00	972.78
Oct-2006	4.34	0.36	0.36	0.03	1.68	0.00	-3.98	0.00	0.00	971.10
Nov-2006	2.4	0.20	0.17	0.01	1.31	0.00	-2.23	0.00	0.00	969.79
Dec-2006	1.55	0.13	1.18	0.10	1.12	0.00	-0.37	0.00	0.00	968.67
Jan-2007	1.55	0.13	0.74	0.06	1.12	0.00	-0.81	0.00	0.00	967.55
Feb-2007	2.52	0.21	3.05	0.25	0.93	0.26	0.28	0.28	0.00	966.61
Mar-2007	4.03	0.34	0.22	0.02	1.12	0.00	-3.81	0.16	0.00	965.49
Apr-2007	5.7	0.48	0.76	0.06	1.31	0.00	-4.94	0.08	0.00	964.18
May-2007	7.75	0.65	0.04	0.00	1.68	0.00	-7.71	0.03	0.00	962.50
Jun-2007	8.7	0.73	0.00	0.00	2.06	0.00	-8.70	0.01	0.00	960.44
Jul-2007	9.3	0.78	0.18	0.01	2.24	0.00	-9.12	0.00	0.00	958.20
Aug-2007	8.37	0.70	0.13	0.01	2.24	0.00	-8.24	0.00	0.00	955.96
Sep-2007	6.3	0.53	0.01	0.00	1.87	0.00	-6.29	0.00	0.00	954.09
Oct-2007	4.34	0.36	0.17	0.01	1.68	0.00	-4.17	0.00	0.00	952.41
Nov-2007	2.4	0.20	0.32	0.03	1.31	0.00	-2.08	0.00	0.00	951.10
Dec-2007	1.55	0.13	2.66	0.22	1.12	0.17	0.93	0.93	0.00	949.98
Jan-2008	1.55	0.13	7.22	0.60	1.12	1.61	4.06	5.00	0.00	1004.00
Feb-2008	2.52	0.21	2.85	0.24	0.93	0.21	0.12	5.12	0.00	1004.00
Mar-2008	4.03	0.34	0.51	0.04	1.12	0.00	-3.52	3.15	0.00	1002.88
Apr-2008	5.7	0.48	0.00	0.00	1.31	0.00	-5.70	1.43	0.00	1001.57
May-2008	7.75	0.65	0.26	0.02	1.68	0.00	-7.49	0.51	0.00	999.89
Jun-2008	8.7	0.73	0.00	0.00	2.06	0.00	-8.70	0.15	0.00	997.83
Jul-2008	9.3	0.78	0.00	0.00	2.24	0.00	-9.30	0.04	0.00	995.59
Aug-2008	8.37	0.70	1.34	0.11	2.24	0.00	-7.04	0.02	0.00	993.34
Sep-2008	6.3	0.53	0.00	0.00	1.87	0.00	-6.30	0.01	0.00	991.48
Oct-2008	4.34	0.36	0.00	0.00	1.68	0.00	-4.34	0.00	0.00	989.79
Nov-2008	2.4	0.20	1.79	0.15	1.31	0.04	-0.65	0.00	0.00	988.48
Dec-2008	1.55	0.13	6.15	0.51	1.12	1.21	3.39	3.39	0.00	1004.00
Jan-2009	1.55	0.13	0.20	0.02	1.12	0.00	-1.35	2.82	0.00	1002.88
Feb-2009	2.52	0.21	3.66	0.31	0.93	0.41	0.74	3.55	0.00	1004.00
Mar-2009	4.03	0.34	0.09	0.01	1.12	0.00	-3.94	2.06	0.00	1002.88
Apr-2009	5.7	0.48	0.24	0.02	1.31	0.00	-5.46	0.97	0.00	1001.57
May-2009	7.75	0.65	0.00	0.00	1.68	0.00	-7.75	0.33	0.00	999.89

Jun-2009	8.7	0.73	0.03	0.00	2.06	0.00	-8.67	0.10	0.00	997.83
Jul-2009	9.3	0.78	0.00	0.00	2.24	0.00	-9.30	0.03	0.00	995.59
Aug-2009	8.37	0.70	0.00	0.00	2.24	0.00	-8.37	0.01	0.00	993.34
Sep-2009	6.3	0.53	0.03	0.00	1.87	0.00	-6.27	0.00	0.00	991.48
Oct-2009	4.34	0.36	0.03	0.00	1.68	0.00	-4.31	0.00	0.00	989.79
Nov-2009	2.4	0.20	0.69	0.06	1.31	0.00	-1.71	0.00	0.00	988.48
Dec-2009	1.55	0.13	4.82	0.40	1.12	0.75	2.52	2.52	0.00	1004.00
Jan-2010	1.55	0.13	6.54	0.55	1.12	1.35	3.64	6.16	0.00	1004.00
Feb-2010	2.52	0.21	5.08	0.42	0.93	0.84	1.73	7.25	0.73	1004.00
Mar-2010	4.03	0.34	1.36	0.11	1.12	0.01	-2.68	7.25	0.00	1002.88
Apr-2010	5.7	0.48	2.34	0.19	1.31	0.11	-3.48	4.49	0.00	1001.57
May-2010	7.75	0.65	0.00	0.00	1.68	0.00	-7.75	1.54	0.00	999.89
Jun-2010	8.7	0.73	0.00	0.00	2.06	0.00	-8.70	0.46	0.00	997.83
Jul-2010	9.3	0.78	0.07	0.01	2.24	0.00	-9.23	0.13	0.00	995.59
Aug-2010	8.37	0.70	0.00	0.00	2.24	0.00	-8.37	0.04	0.00	993.34
Sep-2010	6.3	0.53	0.08	0.01	1.87	0.00	-6.22	0.02	0.00	991.48
Oct-2010	4.34	0.36	3.20	0.27	1.68	0.29	-1.43	0.01	0.00	989.79
Nov-2010	2.4	0.20	1.18	0.10	1.31	0.00	-1.22	0.01	0.00	988.48
Dec-2010	1.55	0.13	8.15	0.68	1.12	1.98	4.62	4.63	0.00	1004.00
Jan-2011	1.55	0.13	0.24	0.02	1.12	0.00	-1.31	3.86	0.00	1002.88
Feb-2011	2.52	0.21	4.89	0.41	0.93	0.77	1.60	5.46	0.00	1004.00
Mar-2011	4.03	0.34	1.63	0.14	1.12	0.02	-2.42	3.91	0.00	1002.88
Apr-2011	5.7	0.48	0.39	0.03	1.31	0.00	-5.31	1.88	0.00	1001.57
May-2011	7.75	0.65	0.71	0.06	1.68	0.00	-7.04	0.71	0.00	999.89
Jun-2011	8.7	0.73	0.00	0.00	2.06	0.00	-8.70	0.21	0.00	997.83
Jul-2011	9.3	0.78	0.22	0.02	2.24	0.00	-9.08	0.06	0.00	995.59
Aug-2011	8.37	0.70	1.27	0.11	2.24	0.00	-7.10	0.02	0.00	993.34
Sep-2011	6.3	0.53	0.22	0.02	1.87	0.00	-6.08	0.01	0.00	991.48
Oct-2011	4.34	0.36	0.64	0.05	1.68	0.00	-3.70	0.01	0.00	989.79
Nov-2011	2.4	0.20	3.36	0.28	1.31	0.33	0.63	0.64	0.00	988.48
Dec-2011	1.55	0.13	1.61	0.13	1.12	0.02	0.04	0.67	0.00	987.36
Jan-2012	1.55	0.13	0.73	0.06	1.12	0.00	-0.82	0.60	0.00	986.24
Feb-2012	2.52	0.21	2.00	0.17	0.93	0.06	-0.59	0.55	0.00	985.31
Mar-2012	4.03	0.34	2.86	0.24	1.12	0.21	-1.38	0.46	0.00	984.19
Apr-2012	5.7	0.48	2.83	0.24	1.31	0.21	-3.08	0.30	0.00	982.88
May-2012	7.75	0.65	0.00	0.00	1.68	0.00	-7.75	0.10	0.00	981.19
Jun-2012	8.7	0.73	0.00	0.00	2.06	0.00	-8.70	0.03	0.00	979.14

APPENDIX D

Well Testing Data

Groundwater Resources Investigation Report Rugged Solar Farm Project - Well 1

Date + Time	Manual Depth to Water Measurement (feet below top of casing)	Manual Measurement, Water Level Elevation	Land Surface Elevation (Feet)	Depth Transducer Set (feet)	Comments
12/20/2012 7:42	26.5	3577.5	3604	150	Dudek
12/20/2012 11:02	26.53	3577.47			GLA
12/20/2012 13:17	26.51	3577.49			GLA
12/20/2012 15:18	26.52	3577.48			GLA
12/20/2012 18:51	26.48	3577.52			Dudek
1/8/2013 9:32	26.94	3577.06			Dudek
1/8/2013 14:26	26.9	3577.1			Dudek
1/8/2013 16:49	26.93	3577.07			Dudek
1/9/2013 10:14	26.93	3577.07			Dudek
1/10/2013 9:47	26.89	3577.11			Dudek
1/11/2013 11:23	26.96	3577.04			Dudek
1/11/2013 16:52	26.92	3577.08			Dudek
1/31/2013 9:18	27.35	3576.65			Dudek

Groundwater Resources Investigation Report Rugged Solar Farm Project - Well 2

Date + Time	Manual Depth to Water Measurement, feet below TOC (Feet)	Depth Transducer Set (Feet)	Manual Measurement, Feet Above Transducer	Manual Measurement, Water Level Elevation (Feet)	Land Surface Elevation (Feet)	Comments
11/27/2012 10:30	27.87	95	67.13	3682.13	3710	Dudek
12/18/2012 13:20	28.1		66.9	3681.9		Dudek
12/20/2012 7:49	28.18		66.82	3681.82		Dudek
12/20/2012 10:58	28.22		66.78	3681.78		GLA
12/20/2012 13:14	28.2		66.8	3681.8		GLA
12/20/2012 15:14	28.19		66.81	3681.81		GLA
12/20/2012 18:47	28.19		66.81	3681.81		Dudek
1/8/2013 9:55	28.2		66.8	3681.8		Dudek
1/8/2013 14:20	28.21		66.79	3681.79		Dudek
1/8/2013 16:43	28.2		66.8	3681.8		Dudek
1/9/2013 10:28	28.21		66.79	3681.79		Dudek
1/10/2013 9:38	28.2		66.8	3681.8		Dudek
1/11/2013 11:30	28.2		66.8	3681.8		Dudek
1/31/2013 9:30	28.25		66.75	3681.75		Dudek

Groundwater Resources Investigation Report Rugged Solar Farm Project - Well 3

Date + Time	Manual Depth to Water Measurement, feet below TOC (Feet)	Depth Transducer Set (Feet)	Manual Measurement, Feet Above Transducer	Manual Measurement, Water Level Elevation (Feet)	Land Surface Elevation (Feet)	Comments
11/27/2012 11:02	14.26	240	225.74	3711.74	3726	Dudek
12/20/2012 8:00	13.95	100	226.05	3712.05		Dudek
12/20/2012 10:54	13.98		226.02	3712.02		GLA
12/20/2012 13:09	13.95		226.05	3712.05		GLA
12/20/2012 15:04	13.95		226.05	3712.05		GLA
12/20/2012 18:40	13.93		226.07	3712.07		Dudek
1/8/2013 10:08	13.12		86.88	3712.88		Dudek
1/8/2013 14:16	13.11		86.89	3712.89		Dudek
1/8/2013 16:36	13.09		86.91	3712.91		Dudek
1/9/2013 10:35	13.13		86.87	3712.87		Dudek
1/10/2013 9:35	13.1		86.9	3712.9		Dudek
1/11/2013 9:34	13.04		86.96	3712.96		Dudek
1/11/2013 16:28	12.98		87.02	3713.02		Dudek
12/27/2012 10:04	13.57		86.43	3712.43		Dudek
12/27/2012 10:37	13.62		86.38	3712.38		Dudek
1/31/2013 9:41	12.79		87.21	3713.21		Dudek

Groundwater Resources Investigation Report Rugged Solar Farm Project - Well 4

Date + Time	Manual Depth to Water Measurement (feet below top of casing)	Manual Measurement, Water Level Elevation (Feet)	Land Surface Elevation (Feet)	Comments
12/20/2012 8:10	17.07	3646.93	3664	Dudek
12/20/2012 10:50	17.08	3646.92		GLA
12/20/2012 13:06	17.08	3646.92		GLA
12/20/2012 15:05	17.1	3646.9		GLA
12/20/2012 18:37	17.12	3646.88		Dudek
1/8/2013 10:15	17.3	3646.7		Dudek
1/8/2013 14:11	17.25	3646.75		Dudek
1/8/2013 16:34	17.32	3646.68		Dudek
1/9/2013 10:40	17.32	3646.68		Dudek
1/10/2013 9:11	17.25	3646.75		Dudek
1/11/2013 9:38	17.34	3646.66		Dudek
1/11/2013 16:27	17.2	3646.8		Dudek
1/31/2013 11:02	17.46	3646.54		Dudek

Groundwater Resources Investigation Report Rugged Solar Farm Project - Well 6

Date + Time	Manual Depth to Water Measurement, feet below TOC (Feet)	Depth Transducer Set (Feet)	Manual Measurement, Feet Above Transducer	Manual Measurement, Water Level Elevation (Feet)	Land Surface Elevation (Feet)	Comments
11/27/2012 12:25	16.9	295	278.1	3526.1	3543	
12/20/2012 8:40	16.27		278.73	3526.73		
12/20/2012 11:15	17.35		277.65	3525.65		
12/20/2012 11:54	17.37		277.63	3525.63		
12/20/2012 12:58	17.41		277.59	3525.59		
12/20/2012 14:15	18.39		276.61	3524.61		
12/20/2012 14:45	18.6		276.4	3524.4		
12/20/2012 15:34	18.8		276.2	3524.2		
12/20/2012 16:30	18.92		276.08	3524.08		
12/20/2012 17:13	19.02		275.98	3523.98		
12/20/2012 17:51	19.57		275.43	3523.43		
12/20/2012 18:20	19.91		275.09	3523.09		
12/20/2012 20:35	20.44		274.56	3522.56		
12/20/2012 22:39	17.53		277.47	3525.47		
1/8/2013 10:50	16.22		278.78	3526.78		
1/8/2013 12:19	19.56		275.44	3523.44		
1/8/2013 12:28	20.19		274.81	3522.81		
1/8/2013 12:35	20.5		274.5	3522.5		
1/8/2013 12:42	20.82		274.18	3522.18		
1/8/2013 12:54	21.14		273.86	3521.86		
1/8/2013 13:05	21.41		273.59	3521.59		
1/8/2013 13:16	21.62		273.38	3521.38		
1/8/2013 13:32	21.87		273.13	3521.13		
1/8/2013 13:51	22.07		272.93	3520.93		
1/8/2013 14:29	22.42		272.58	3520.58		
1/8/2013 14:54	22.58		272.42	3520.42		

Groundwater Resources Investigation Report Rugged Solar Farm Project - Well 6

Date + Time	Manual Depth to Water Measurement, feet below TOC (Feet)	Depth Transducer Set (Feet)	Manual Measurement, Feet Above Transducer	Manual Measurement, Water Level Elevation (Feet)	Land Surface Elevation (Feet)	Comments
1/8/2013 15:21	22.72		272.28	3520.28		
1/8/2013 16:16	22.99		272.01	3520.01		
1/9/2013 11:16	24.18		270.82	3518.82		
1/9/2013 12:36	24.19		270.81	3518.81		
1/10/2013 8:03	24.31		270.69	3518.69		
1/10/2013 9:02	24.32		270.68	3518.68		
1/11/2013 11:57	24.54		270.46	3518.46		
1/11/2013 12:38	19.75		275.25	3523.25		
1/11/2013 12:40	19.63		275.37	3523.37		
1/11/2013 12:42	19.53		275.47	3523.47		
1/11/2013 12:44	19.44		275.56	3523.56		
1/11/2013 12:46	19.36		275.64	3523.64		
1/11/2013 12:48	19.28		275.72	3523.72		
1/11/2013 12:50	19.21		275.79	3523.79		
1/11/2013 12:52	19.14		275.86	3523.86		
1/11/2013 12:54	19.08		275.92	3523.92		
1/11/2013 12:56	19.03		275.97	3523.97		
1/11/2013 12:58	18.98		276.02	3524.02		
1/11/2013 13:00	18.93		276.07	3524.07		
1/11/2013 13:04	18.82		276.18	3524.18		
1/11/2013 13:08	18.73		276.27	3524.27		
1/11/2013 13:12	18.65		276.35	3524.35		
1/11/2013 13:16	18.59		276.41	3524.41		
1/11/2013 13:22	18.48		276.52	3524.52		
1/11/2013 13:28	18.39		276.61	3524.61		
1/11/2013 13:34	18.31		276.69	3524.69		

Groundwater Resources Investigation Report Rugged Solar Farm Project - Well 6

Date + Time	Manual Depth to Water Measurement, feet below TOC (Feet)	Depth Transducer Set (Feet)	Manual Measurement, Feet Above Transducer	Manual Measurement, Water Level Elevation (Feet)	Land Surface Elevation (Feet)	Comments
1/11/2013 13:42	18.21		276.79	3524.79		
1/11/2013 13:57	18.07		276.93	3524.93		
1/11/2013 14:22	17.87		277.13	3525.13		
1/11/2013 14:41	17.75		277.25	3525.25		
1/11/2013 15:01	17.64		277.36	3525.36		
1/11/2013 15:38	17.48		277.52	3525.52		
1/31/2013 10:05	16.21		278.79	3526.79		

Groundwater Resources Investigation Report Rugged Solar Farm Project - Well 6b

Date + Time	Manual Depth to Water Measurement, feet below TOC (Feet)	Depth Transducer Set (Feet)	Manual Measurement, Feet Above Transducer	Manual Measurement, Water Level Elevation (Feet)	Land Surface Elevation (Feet)	Comments
11/28/2012 8:00	14.65	433	418.35	3526.35	3541	
11/28/2012 8:50	14.92		418.08	3526.08		
12/20/2012 9:16	34		399	3507		
12/20/2012 9:16	38		395	3503		
12/20/2012 9:16	40		393	3501		
12/20/2012 9:16	42		391	3499		
12/20/2012 9:17	45		388	3496		
12/20/2012 9:17	46		387	3495		
12/20/2012 9:17	50		383	3491		
12/20/2012 9:18	52		381	3489		
12/20/2012 9:18	54		379	3487		
12/20/2012 9:18	55		378	3486		
12/20/2012 9:19	55.4		377.6	3485.6		
12/20/2012 9:20	55		378	3486		
12/20/2012 9:20	55.5		377.5	3485.5		
12/20/2012 9:21	56		377	3485		
12/20/2012 9:21	55		378	3486		
12/20/2012 9:22	54.5		378.5	3486.5		
12/20/2012 9:22	54		379	3487		
12/20/2012 9:22	53.5		379.5	3487.5		
12/20/2012 9:23	53		380	3488		
12/20/2012 9:24	53.2		379.8	3487.8		
12/20/2012 9:25	54.6		378.4	3486.4		
12/20/2012 9:25	54.8		378.2	3486.2		
12/20/2012 9:27	56.4		376.6	3484.6		
12/20/2012 9:28	59.6		373.4	3481.4		
12/20/2012 9:28	62.5		370.5	3478.5		

Groundwater Resources Investigation Report Rugged Solar Farm Project - Well 6b

Date + Time	Manual Depth to Water Measurement, feet below TOC (Feet)	Depth Transducer Set (Feet)	Manual Measurement, Feet Above Transducer	Manual Measurement, Water Level Elevation (Feet)	Land Surface Elevation (Feet)	Comments
12/20/2012 9:29	63		370	3478		
12/20/2012 9:29	62.8		370.2	3478.2		
12/20/2012 9:30	62.4		370.6	3478.6		
12/20/2012 9:31	62.05		370.95	3478.95		
12/20/2012 9:31	61.9		371.1	3479.1		
12/20/2012 9:32	61.7		371.3	3479.3		
12/20/2012 9:33	60.95		372.05	3480.05		
12/20/2012 9:34	60.2		372.8	3480.8		
12/20/2012 9:35	59.6		373.4	3481.4		
12/20/2012 9:36	59.5		373.5	3481.5		
12/20/2012 9:37	59.45		373.55	3481.55		
12/20/2012 9:38	60.3		372.7	3480.7		
12/20/2012 9:39	61.8		371.2	3479.2		
12/20/2012 9:40	62.5		370.5	3478.5		
12/20/2012 9:41	62.95		370.05	3478.05		
12/20/2012 9:42	63.4		369.6	3477.6		
12/20/2012 9:43	63.65		369.35	3477.35		
12/20/2012 9:44	63.9		369.1	3477.1		
12/20/2012 9:45	63.75		369.25	3477.25		
12/20/2012 9:46	63.8		369.2	3477.2		
12/20/2012 9:47	63.85		369.15	3477.15		
12/20/2012 9:48	63.85		369.15	3477.15		
12/20/2012 9:49	64		369	3477		
12/20/2012 9:50	64.15		368.85	3476.85		
12/20/2012 9:51	64.35		368.65	3476.65		
12/20/2012 9:52	64.5		368.5	3476.5		
12/20/2012 9:53	64.6		368.4	3476.4		

Groundwater Resources Investigation Report Rugged Solar Farm Project - Well 6b

Date + Time	Manual Depth to Water Measurement, feet below TOC (Feet)	Depth Transducer Set (Feet)	Manual Measurement, Feet Above Transducer	Manual Measurement, Water Level Elevation (Feet)	Land Surface Elevation (Feet)	Comments
12/20/2012 9:54	64.7		368.3	3476.3		
12/20/2012 9:55	64.8		368.2	3476.2		
12/20/2012 9:56	64.9		368.1	3476.1		
12/20/2012 9:57	65.05		367.95	3475.95		
12/20/2012 9:58	65.15		367.85	3475.85		
12/20/2012 9:59	65.25		367.75	3475.75		
12/20/2012 10:00	65.15		367.85	3475.85		
12/20/2012 10:01	65.15		367.85	3475.85		
12/20/2012 10:02	65.15		367.85	3475.85		
12/20/2012 10:03	65.1		367.9	3475.9		
12/20/2012 10:04	65.2		367.8	3475.8		
12/20/2012 10:05	65.3		367.7	3475.7		
12/20/2012 10:06	65.45		367.55	3475.55		
12/20/2012 10:07	65.5		367.5	3475.5		
12/20/2012 10:08	65.7		367.3	3475.3		
12/20/2012 10:09	65.85		367.15	3475.15		
12/20/2012 10:11	66.05		366.95	3474.95		
12/20/2012 10:26	65.75		367.25	3475.25		
12/20/2012 10:29	65.74		367.26	3475.26		
12/20/2012 10:34	65.74		367.26	3475.26		
12/20/2012 10:36	65.85		367.15	3475.15		
12/20/2012 10:40	66		367	3475		
12/20/2012 11:50	65.15		367.85	3475.85		
12/20/2012 12:00	65		368	3476		
12/20/2012 12:13	65.25		367.75	3475.75		
12/20/2012 12:37	65.15		367.85	3475.85		
12/20/2012 13:12	65.3		367.7	3475.7		

Groundwater Resources Investigation Report Rugged Solar Farm Project - Well 6b

Date + Time	Manual Depth to Water Measurement, feet below TOC (Feet)	Depth Transducer Set (Feet)	Manual Measurement, Feet Above Transducer	Manual Measurement, Water Level Elevation (Feet)	Land Surface Elevation (Feet)	Comments
12/20/2012 13:14	65.25		367.75	3475.75		
12/20/2012 13:19	65.32		367.68	3475.68		
12/20/2012 13:22	65.35		367.65	3475.65		
12/20/2012 13:25	67		366	3474		
12/20/2012 13:25	68		365	3473		
12/20/2012 13:25	70		363	3471		
12/20/2012 13:26	73		360	3468		
12/20/2012 13:26	76		357	3465		
12/20/2012 13:26	78		355	3463		
12/20/2012 13:27	81		352	3460		
12/20/2012 13:27	82		351	3459		
12/20/2012 13:27	83		350	3458		
12/20/2012 13:28	85		348	3456		
12/20/2012 13:28	88		345	3453		
12/20/2012 13:29	92		341	3449		
12/20/2012 13:29	95		338	3446		
12/20/2012 13:29	96		337	3445		
12/20/2012 13:30	97		336	3444		
12/20/2012 13:30	100		333	3441		
12/20/2012 13:31	101		332	3440		
12/20/2012 13:31	102		331	3439		
12/20/2012 13:31	103		330	3438		
12/20/2012 13:32	104		329	3437		
12/20/2012 13:32	105		328	3436		
12/20/2012 13:33	107		326	3434		
12/20/2012 13:33	108		325	3433		
12/20/2012 13:34	109		324	3432		

Groundwater Resources Investigation Report Rugged Solar Farm Project - Well 6b

Date + Time	Manual Depth to Water Measurement, feet below TOC (Feet)	Depth Transducer Set (Feet)	Manual Measurement, Feet Above Transducer	Manual Measurement, Water Level Elevation (Feet)	Land Surface Elevation (Feet)	Comments
12/20/2012 13:34	11		422	3530		
12/20/2012 13:34	111		322	3430		
12/20/2012 13:35	112		321	3429		
12/20/2012 13:35	113		320	3428		
12/20/2012 13:36	114		319	3427		
12/20/2012 13:37	115		318	3426		
12/20/2012 13:38	116		317	3425		
12/20/2012 13:38	117		316	3424		
12/20/2012 13:40	118		315	3423		
12/20/2012 13:41	119		314	3422		
12/20/2012 13:42	120		313	3421		
12/20/2012 13:43	121		312	3420		
12/20/2012 13:44	122		311	3419		
12/20/2012 13:45	123		310	3418		
12/20/2012 13:47	125		308	3416		
12/20/2012 13:48	126		307	3415		
12/20/2012 13:49	127		306	3414		
12/20/2012 13:50	128		305	3413		
12/20/2012 13:52	129		304	3412		
12/20/2012 13:53	130		303	3411		
12/20/2012 13:55	131		302	3410		
12/20/2012 13:57	131.5		301.5	3409.5		
12/20/2012 13:59	132		301	3409		
12/20/2012 14:01	132.01		300.99	3408.99		
12/20/2012 14:02	132.5		300.5	3408.5		
12/20/2012 14:04	132.8		300.2	3408.2		
12/20/2012 14:06	132.9		300.1	3408.1		

Groundwater Resources Investigation Report Rugged Solar Farm Project - Well 6b

Date + Time	Manual Depth to Water Measurement, feet below TOC (Feet)	Depth Transducer Set (Feet)	Manual Measurement, Feet Above Transducer	Manual Measurement, Water Level Elevation (Feet)	Land Surface Elevation (Feet)	Comments
12/20/2012 14:11	132.9		300.1	3408.1		
12/20/2012 14:14	133		300	3408		
12/20/2012 14:19	134.35		298.65	3406.65		
12/20/2012 14:24	134.2		298.8	3406.8		
12/20/2012 14:27	135.6		297.4	3405.4		
12/20/2012 14:36	134.2		298.8	3406.8		
12/20/2012 14:38	133.5		299.5	3407.5		
12/20/2012 14:43	132.5		300.5	3408.5		
12/20/2012 14:49	132		301	3409		
12/20/2012 14:55	132.06		300.94	3408.94		
12/20/2012 14:58	134.3		298.7	3406.7		
12/20/2012 15:01	136.5		296.5	3404.5		
12/20/2012 15:24	139.4		293.6	3401.6		
12/20/2012 15:29	139.72		293.28	3401.28		
12/20/2012 15:37	140.1		292.9	3400.9		
12/20/2012 15:42	140.75		292.25	3400.25		
12/20/2012 15:47	141.15		291.85	3399.85		
12/20/2012 15:59	141.35		291.65	3399.65		
12/20/2012 16:10	141.75		291.25	3399.25		
12/20/2012 16:17	142.2		290.8	3398.8		
12/20/2012 16:25	142.47		290.53	3398.53		
12/20/2012 16:37	142.9		290.1	3398.1		
12/20/2012 16:48	143.4		289.6	3397.6		
12/20/2012 16:54	143.79		289.21	3397.21		
12/20/2012 16:59	143.5		289.5	3397.5		
12/20/2012 17:01	143.3		289.7	3397.7		
12/20/2012 17:07	143.75		289.25	3397.25		

Groundwater Resources Investigation Report Rugged Solar Farm Project - Well 6b

Date + Time	Manual Depth to Water Measurement, feet below TOC (Feet)	Depth Transducer Set (Feet)	Manual Measurement, Feet Above Transducer	Manual Measurement, Water Level Elevation (Feet)	Land Surface Elevation (Feet)	Comments
12/20/2012 17:16	144.4		288.6	3396.6		
12/20/2012 17:22	146.4		286.6	3394.6		
12/20/2012 17:25	154		279	3387		
12/20/2012 17:25	156		277	3385		
12/20/2012 17:25	158		275	3383		
12/20/2012 17:26	162		271	3379		
12/20/2012 17:26	164		269	3377		
12/20/2012 17:26	165		268	3376		
12/20/2012 17:26	166		267	3375		
12/20/2012 17:26	167		266	3374		
12/20/2012 17:26	168		265	3373		
12/20/2012 17:27	172		261	3369		
12/20/2012 17:27	173		260	3368		
12/20/2012 17:27	174		259	3367		
12/20/2012 17:27	176		257	3365		
12/20/2012 17:27	178		255	3363		
12/20/2012 17:28	179		254	3362		
12/20/2012 17:28	180		253	3361		
12/20/2012 17:28	183		250	3358		
12/20/2012 17:29	184		249	3357		
12/20/2012 17:29	185		248	3356		
12/20/2012 17:29	186		247	3355		
12/20/2012 17:29	188		245	3353		
12/20/2012 17:30	189		244	3352		
12/20/2012 17:30	190		243	3351		
12/20/2012 17:30	191		242	3350		
12/20/2012 17:30	192		241	3349		

Groundwater Resources Investigation Report Rugged Solar Farm Project - Well 6b

Date + Time	Manual Depth to Water Measurement, feet below TOC (Feet)	Depth Transducer Set (Feet)	Manual Measurement, Feet Above Transducer	Manual Measurement, Water Level Elevation (Feet)	Land Surface Elevation (Feet)	Comments
12/20/2012 17:31	193		240	3348		
12/20/2012 17:31	194		239	3347		
12/20/2012 17:31	195		238	3346		
12/20/2012 17:31	196		237	3345		
12/20/2012 17:32	197		236	3344		
12/20/2012 17:32	198		235	3343		
12/20/2012 17:33	200		233	3341		
12/20/2012 17:33	201		232	3340		
12/20/2012 17:33	202		231	3339		
12/20/2012 17:31	203		230	3338		
12/20/2012 17:34	204		229	3337		
12/20/2012 17:35	205		228	3336		
12/20/2012 17:35	206		227	3335		
12/20/2012 17:35	207		226	3334		
12/20/2012 17:36	208		225	3333		
12/20/2012 17:37	209		224	3332		
12/20/2012 17:37	210		223	3331		
12/20/2012 17:38	211		222	3330		
12/20/2012 17:39	212		221	3329		
12/20/2012 17:40	213		220	3328		
12/20/2012 17:41	214		219	3327		
12/20/2012 17:42	215		218	3326		
12/20/2012 17:43	216		217	3325		
12/20/2012 17:44	217		216	3324		
12/20/2012 17:45	218		215	3323		
12/20/2012 17:47	220		213	3321		
12/20/2012 17:48	221		212	3320		

Groundwater Resources Investigation Report Rugged Solar Farm Project - Well 6b

Date + Time	Manual Depth to Water Measurement, feet below TOC (Feet)	Depth Transducer Set (Feet)	Manual Measurement, Feet Above Transducer	Manual Measurement, Water Level Elevation (Feet)	Land Surface Elevation (Feet)	Comments
12/20/2012 17:49	222		211	3319		
12/20/2012 17:50	223		210	3318		
12/20/2012 17:51	224		209	3317		
12/20/2012 17:52	225		208	3316		
12/20/2012 17:53	226		207	3315		
12/20/2012 17:54	227		206	3314		
12/20/2012 17:56	230		203	3311		
12/20/2012 17:58	231		202	3310		
12/20/2012 18:03	235		198	3306		
12/20/2012 18:05	236		197	3305		
12/20/2012 18:07	237		196	3304		
12/20/2012 18:10	238		195	3303		
12/20/2012 18:14	240		193	3301		
12/20/2012 18:19	245		188	3296		
12/20/2012 18:21	247		186	3294		
12/20/2012 18:29	249		184	3292		
12/20/2012 18:34	250.9		182.1	3290.1		
12/20/2012 18:41	253.1		179.9	3287.9		
12/20/2012 18:45	254		179	3287		
12/20/2012 18:48	255		178	3286		
12/20/2012 18:55	258		175	3283		
12/20/2012 18:58	259		174	3282		
12/20/2012 19:05	261		172	3280		
12/20/2012 19:20	259.8		173.2	3281.2		
12/20/2012 19:25	259		174	3282		
12/20/2012 19:31	259		174	3282		
12/20/2012 19:45	260.89		172.11	3280.11		

Groundwater Resources Investigation Report Rugged Solar Farm Project - Well 6b

Date + Time	Manual Depth to Water Measurement, feet below TOC (Feet)	Depth Transducer Set (Feet)	Manual Measurement, Feet Above Transducer	Manual Measurement, Water Level Elevation (Feet)	Land Surface Elevation (Feet)	Comments
12/20/2012 19:56	262		171	3279		
12/20/2012 20:05	263.45		169.55	3277.55		
12/20/2012 20:11	264.55		168.45	3276.45		
12/20/2012 20:16	266.3		166.7	3274.7		
12/20/2012 20:21	267.6		165.4	3273.4		
12/20/2012 20:29	268.05		164.95	3272.95		
12/20/2012 20:38	268.2		164.8	3272.8		
12/20/2012 20:46	269.68		163.32	3271.32		
12/20/2012 20:53	270.45		162.55	3270.55		
12/20/2012 20:58	270.15		162.85	3270.85		
12/20/2012 21:05	268.9		164.1	3272.1		
12/20/2012 21:10	270.15		162.85	3270.85		
12/20/2012 21:17	271.7		161.3	3269.3		
12/20/2012 21:24	272.9		160.1	3268.1		
12/20/2012 21:26	265		168	3276		
12/20/2012 21:26	259		174	3282		
12/20/2012 21:26	255		178	3286		
12/20/2012 21:26	250		183	3291		
12/20/2012 21:26	245		188	3296		
12/20/2012 21:26	240		193	3301		
12/20/2012 21:26	235		198	3306		
12/20/2012 21:26	225		208	3316		
12/20/2012 21:27	220		213	3321		
12/20/2012 21:27	215		218	3326		
12/20/2012 21:27	210		223	3331		
12/20/2012 21:27	204		229	3337		
12/20/2012 21:27	200		233	3341		

Groundwater Resources Investigation Report Rugged Solar Farm Project - Well 6b

Date + Time	Manual Depth to Water Measurement, feet below TOC (Feet)	Depth Transducer Set (Feet)	Manual Measurement, Feet Above Transducer	Manual Measurement, Water Level Elevation (Feet)	Land Surface Elevation (Feet)	Comments
12/20/2012 21:27	195		238	3346		
12/20/2012 21:27	190		243	3351		
12/20/2012 21:28	185		248	3356		
12/20/2012 21:28	180		253	3361		
12/20/2012 21:28	175		258	3366		
12/20/2012 21:28	170		263	3371		
12/20/2012 21:28	165		268	3376		
12/20/2012 21:29	160		273	3381		
12/20/2012 21:29	155		278	3386		
12/20/2012 21:29	150		283	3391		
12/20/2012 21:29	145		288	3396		
12/20/2012 21:30	140		293	3401		
12/20/2012 21:30	135		298	3406		
12/20/2012 21:30	130		303	3411		
12/20/2012 21:30	125		308	3416		
12/20/2012 21:31	120		313	3421		
12/20/2012 21:31	115		318	3426		
12/20/2012 21:31	110		323	3431		
12/20/2012 21:32	105		328	3436		
12/20/2012 21:32	100		333	3441		
12/20/2012 21:33	95		338	3446		
12/20/2012 21:33	90		343	3451		
12/20/2012 21:34	85		348	3456		
12/20/2012 21:35	80		353	3461		
12/20/2012 21:36	75		358	3466		
12/20/2012 21:37	70		363	3471		
12/20/2012 21:38	65		368	3476		

Groundwater Resources Investigation Report Rugged Solar Farm Project - Well 6b

Date + Time	Manual Depth to Water Measurement, feet below TOC (Feet)	Depth Transducer Set (Feet)	Manual Measurement, Feet Above Transducer	Manual Measurement, Water Level Elevation (Feet)	Land Surface Elevation (Feet)	Comments
12/20/2012 21:40	60		373	3481		
12/20/2012 21:43	55		378	3486		
12/20/2012 21:44	54		379	3487		
12/20/2012 21:44	53		380	3488		
12/20/2012 21:45	52		381	3489		
12/20/2012 21:46	51		382	3490		
12/20/2012 21:46	50		383	3491		
12/20/2012 21:47	49		384	3492		
12/20/2012 21:48	48		385	3493		
12/20/2012 21:50	47		386	3494		
12/20/2012 21:51	46		387	3495		
12/20/2012 21:52	45		388	3496		
12/20/2012 21:53	44		389	3497		
12/20/2012 21:54	43		390	3498		
12/20/2012 21:56	42		391	3499		
12/20/2012 21:58	41		392	3500		
12/20/2012 21:59	40		393	3501		
12/20/2012 22:01	39		394	3502		
12/20/2012 22:03	38		395	3503		
12/20/2012 22:06	37		396	3504		
12/20/2012 22:08	36		397	3505		
12/20/2012 22:11	35		398	3506		
12/20/2012 22:14	34		399	3507		
12/20/2012 22:17	33		400	3508		
12/20/2012 22:21	32		401	3509		
12/20/2012 22:25	31.05		401.95	3509.95		
1/8/2013 11:40	14.7		418.3	3526.3		

Groundwater Resources Investigation Report Rugged Solar Farm Project - Well 6b

Date + Time	Manual Depth to Water Measurement, feet below TOC (Feet)	Depth Transducer Set (Feet)	Manual Measurement, Feet Above Transducer	Manual Measurement, Water Level Elevation (Feet)	Land Surface Elevation (Feet)	Comments
1/8/2013 12:00	27		406	3514		
1/8/2013 12:00	30		403	3511		
1/8/2013 12:00	34		399	3507		
1/8/2013 12:00	36		397	3505		
1/8/2013 12:00	38		395	3503		
1/8/2013 12:01	40		393	3501		
1/8/2013 12:01	42		391	3499		
1/8/2013 12:01	44		389	3497		
1/8/2013 12:01	46		387	3495		
1/8/2013 12:01	48		385	3493		
1/8/2013 12:01	54		379	3487		
1/8/2013 12:02	56		377	3485		
1/8/2013 12:02	58		375	3483		
1/8/2013 12:02	60		373	3481		
1/8/2013 12:02	62		371	3479		
1/8/2013 12:02	63		370	3478		
1/8/2013 12:02	65		368	3476		
1/8/2013 12:02	66		367	3475		
1/8/2013 12:03	69		364	3472		
1/8/2013 12:03	70		363	3471		
1/8/2013 12:03	73		360	3468		
1/8/2013 12:03	74		359	3467		
1/8/2013 12:04	77		356	3464		
1/8/2013 12:04	78		355	3463		
1/8/2013 12:05	82		351	3459		
1/8/2013 12:05	84		349	3457		
1/8/2013 12:05	85		348	3456		

Groundwater Resources Investigation Report Rugged Solar Farm Project - Well 6b

Date + Time	Manual Depth to Water Measurement, feet below TOC (Feet)	Depth Transducer Set (Feet)	Manual Measurement, Feet Above Transducer	Manual Measurement, Water Level Elevation (Feet)	Land Surface Elevation (Feet)	Comments
1/8/2013 12:06	88		345	3453		
1/8/2013 12:06	89		344	3452		
1/8/2013 12:06	90		343	3451		
1/8/2013 12:07	92		341	3449		
1/8/2013 12:07	93		340	3448		
1/8/2013 12:07	94		339	3447		
1/8/2013 12:08	96		337	3445		
1/8/2013 12:08	97		336	3444		
1/8/2013 12:09	98		335	3443		
1/8/2013 12:09	100		333	3441		
1/8/2013 12:10	101		332	3440		
1/8/2013 12:11	103		330	3438		
1/8/2013 12:12	104		329	3437		
1/8/2013 12:13	106		327	3435		
1/8/2013 12:14	108		325	3433		
1/8/2013 12:16	110		323	3431		
1/8/2013 12:18	112		321	3429		
1/8/2013 12:21	114		319	3427		
1/8/2013 12:22	115		318	3426		
1/8/2013 12:24	116		317	3425		
1/8/2013 12:25	117		316	3424		
1/8/2013 12:27	118		315	3423		
1/8/2013 12:29	119		314	3422		
1/8/2013 12:31	120		313	3421		
1/8/2013 12:34	121		312	3420		
1/8/2013 12:37	122		311	3419		
1/8/2013 12:40	123		310	3418		

Groundwater Resources Investigation Report Rugged Solar Farm Project - Well 6b

Date + Time	Manual Depth to Water Measurement, feet below TOC (Feet)	Depth Transducer Set (Feet)	Manual Measurement, Feet Above Transducer	Manual Measurement, Water Level Elevation (Feet)	Land Surface Elevation (Feet)	Comments
1/8/2013 12:43	124		309	3417		
1/8/2013 12:47	125		308	3416		
1/8/2013 12:51	126		307	3415		
1/8/2013 12:54	127		306	3414		
1/8/2013 13:00	130		303	3411		
1/8/2013 13:05	131		302	3410		
1/8/2013 13:11	132		301	3409		
1/8/2013 13:19	133		300	3408		
1/8/2013 13:38	134		299	3407		
1/8/2013 13:59	136		297	3405		
1/8/2013 14:23	137		296	3404		
1/8/2013 14:45	138		295	3403		
1/8/2013 14:55	138.5		294.5	3402.5		
1/8/2013 15:06	139		294	3402		
1/8/2013 15:33	140		293	3401		
1/8/2013 15:45	140.5		292.5	3400.5		
1/8/2013 15:59	141		292	3400		
1/9/2013 11:10	152		281	3389		
1/9/2013 12:25	152.16		280.84	3388.84		
1/10/2013 7:58	151.8		281.2	3389.2		
1/11/2013 12:03	154.3		278.7	3386.7		
1/11/2013 12:09	137		296	3404		
1/11/2013 12:09	135		298	3406		
1/11/2013 12:09	133		300	3408		
1/11/2013 12:09	131		302	3410		
1/11/2013 12:09	130		303	3411		
1/11/2013 12:10	129		304	3412		

Date + Time	Manual Depth to Water Measurement, feet below TOC (Feet)	Depth Transducer Set (Feet)	Manual Measurement, Feet Above Transducer	Manual Measurement, Water Level Elevation (Feet)	Land Surface Elevation (Feet)	Comments
1/11/2013 12:10	126		307	3415		
1/11/2013 12:10	125		308	3416		
1/11/2013 12:10	123		310	3418		
1/11/2013 12:10	122		311	3419		
1/11/2013 12:10	121		312	3420		
1/11/2013 12:10	120		313	3421		
1/11/2013 12:10	119		314	3422		
1/11/2013 12:10	118		315	3423		
1/11/2013 12:10	117		316	3424		
1/11/2013 12:10	116		317	3425		
1/11/2013 12:10	115		318	3426		
1/11/2013 12:10	114		319	3427		
1/11/2013 12:10	113		320	3428		
1/11/2013 12:10	112		321	3429		
1/11/2013 12:10	111		322	3430		
1/11/2013 12:11	110		323	3431		
1/11/2013 12:11	109		324	3432		
1/11/2013 12:11	108		325	3433		
1/11/2013 12:11	107		326	3434		
1/11/2013 12:11	106		327	3435		
1/11/2013 12:11	105		328	3436		
1/11/2013 12:11	104		329	3437		
1/11/2013 12:11	103		330	3438		
1/11/2013 12:11	102		331	3439		
1/11/2013 12:11	101		332	3440		
1/11/2013 12:11	100		333	3441		
1/11/2013 12:11	99		334	3442		

Groundwater Resources Investigation Report Rugged Solar Farm Project - Well 6b

Date + Time	Manual Depth to Water Measurement, feet below TOC (Feet)	Depth Transducer Set (Feet)	Manual Measurement, Feet Above Transducer	Manual Measurement, Water Level Elevation (Feet)	Land Surface Elevation (Feet)	Comments
1/11/2013 12:11	98		335	3443		
1/11/2013 12:12	97		336	3444		
1/11/2013 12:12	96		337	3445		
1/11/2013 12:12	95		338	3446		
1/11/2013 12:12	94		339	3447		
1/11/2013 12:12	93		340	3448		
1/11/2013 12:12	92		341	3449		
1/11/2013 12:12	91		342	3450		
1/11/2013 12:12	90		343	3451		
1/11/2013 12:12	89		344	3452		
1/11/2013 2:49	88		345	3453		
1/11/2013 12:12	87		346	3454		
1/11/2013 12:13	86		347	3455		
1/11/2013 12:13	85		348	3456		
1/11/2013 12:13	84		349	3457		
1/11/2013 12:13	83		350	3458		
1/11/2013 12:13	82		351	3459		
1/11/2013 12:13	81		352	3460		
1/11/2013 12:13	80		353	3461		
1/11/2013 12:13	79		354	3462		
1/11/2013 12:14	78		355	3463		
1/11/2013 12:14	77		356	3464		
1/11/2013 12:14	76		357	3465		
1/11/2013 12:14	75		358	3466		
1/11/2013 12:14	74		359	3467		
1/11/2013 12:14	73		360	3468		
1/11/2013 12:15	72		361	3469		

Groundwater Resources Investigation Report Rugged Solar Farm Project - Well 6b

Date + Time	Manual Depth to Water Measurement, feet below TOC (Feet)	Depth Transducer Set (Feet)	Manual Measurement, Feet Above Transducer	Manual Measurement, Water Level Elevation (Feet)	Land Surface Elevation (Feet)	Comments
1/11/2013 12:15	71		362	3470		
1/11/2013 12:15	70		363	3471		
1/11/2013 12:15	69		364	3472		
1/11/2013 12:15	68		365	3473		
1/11/2013 6:11	67		366	3474		
1/11/2013 12:16	66		367	3475		
1/11/2013 12:16	65		368	3476		
1/11/2013 12:16	64		369	3477		
1/11/2013 12:17	63		370	3478		
1/11/2013 12:17	62		371	3479		
1/11/2013 12:18	61		372	3480		
1/11/2013 12:18	60		373	3481		
1/11/2013 12:18	59		374	3482		
1/11/2013 12:19	56		377	3485		
1/11/2013 12:19	57		376	3484		
1/11/2013 12:20	56		377	3485		
1/11/2013 12:20	55		378	3486		
1/11/2013 12:21	54		379	3487		
1/11/2013 12:22	53		380	3488		
1/11/2013 12:22	52		381	3489		
1/11/2013 12:23	51		382	3490		
1/11/2013 12:24	50		383	3491		
1/11/2013 12:25	49		384	3492		
1/11/2013 12:26	48		385	3493		
1/11/2013 12:27	47		386	3494		
1/11/2013 12:29	46		387	3495		
1/11/2013 12:30	45		388	3496		

Groundwater Resources Investigation Report Rugged Solar Farm Project - Well 6b

Date + Time	Manual Depth to Water Measurement, feet below TOC (Feet)	Depth Transducer Set (Feet)	Manual Measurement, Feet Above Transducer	Manual Measurement, Water Level Elevation (Feet)	Land Surface Elevation (Feet)	Comments
1/11/2013 12:32	44		389	3497		
1/11/2013 12:33	43		390	3498		
1/11/2013 12:36	42		391	3499		
1/11/2013 12:39	40		393	3501		
1/11/2013 12:42	39		394	3502		
1/11/2013 12:45	38		395	3503		
1/11/2013 12:48	37		396	3504		
1/11/2013 12:51	36		397	3505		
1/11/2013 12:55	35		398	3506		
1/11/2013 12:59	34		399	3507		
1/11/2013 13:05	33		400	3508		
1/11/2013 13:10	32		401	3509		
1/11/2013 13:17	31		402	3510		
1/11/2013 13:25	30		403	3511		
1/11/2013 13:35	29		404	3512		
1/11/2013 13:46	28		405	3513		
1/11/2013 14:01	27		406	3514		
1/11/2013 14:18	26		407	3515		
1/11/2013 14:40	25		408	3516		
1/11/2013 15:04	24		409	3517		
1/11/2013 15:38	23		410	3518		

Groundwater Resources Investigation Report Rugged Solar Farm Project - Well 8

Date + Time	Manual Depth to Water Measurement, feet below TOC (Feet)	Depth Transducer Set (Feet)	Manual Measurement, Feet Above Transducer	Manual Measurement, Water Level Elevation (Feet)	Land Surface Elevation (Feet)	Comments
11/28/2012 8:00:00	17.3	249	231.7	3482.7	3500	
1/3/2013 11:55:00	15.9		233.1	3484.1		
1/3/2013 12:09:45	48		201	3452		
1/3/2013 12:10:25	56		193	3444		
1/3/2013 12:11:55	68		181	3432		
1/3/2013 12:13:10	68.5		180.5	3431.5		
1/3/2013 12:15:50	72.7		176.3	3427.3		
1/3/2013 16:13:03	62		187	3438		
1/3/2013 16:13:38	60		189	3440		
1/3/2013 16:14:07	58		191	3442		
1/3/2013 16:14:39	56		193	3444		
1/3/2013 16:15:15	54		195	3446		
1/3/2013 16:16:02	52		197	3448		
1/3/2013 16:16:58	50		199	3450		
1/3/2013 16:17:57	48		201	3452		
1/3/2013 16:19:31	46		203	3454		
1/3/2013 16:21:19	44		205	3456		
1/3/2013 16:23:35	43		206	3457		
1/3/2013 16:27:25	40		209	3460		
1/3/2013 16:33:11	38		211	3462		
1/3/2013 16:42:36	36		213	3464		
1/3/2013 17:06:00	33.3		215.7	3466.7		
1/8/2013 9:07	15.9		233.1	3484.1		
1/16/2013 11:45	16.3		232.7	3483.7		
1/16/2013 11:58	70		179	3430		
1/16/2013 11:58	71		178	3429		
1/16/2013 11:59	73		176	3427		
1/16/2013 11:59	74		175	3426		

Groundwater Resources Investigation Report Rugged Solar Farm Project - Well 8a

Date + Time	Manual Depth to Water Measurement, feet below TOC (Feet)	Depth Transducer Set (Feet)	Manual Measurement, Feet Above Transducer	Manual Measurement, Water Level Elevation (Feet)	Land Surface Elevation (Feet)	Comments
11/27/2012 9:17	27.38	120	92.62	3472.62	3500	
12/27/2012 11:25	27.21		92.79	3472.79		
1/3/2013 12:02	27.21		92.79	3472.79		
1/3/2013 12:33	27.21		92.79	3472.79		
1/3/2013 12:59	27.22		92.78	3472.78		
1/3/2013 13:14	27.22		92.78	3472.78		
1/3/2013 13:36	27.21		92.79	3472.79		
1/3/2013 13:56	27.2		92.8	3472.8		
1/3/2013 14:06	27.2		92.8	3472.8		
1/3/2013 14:35	27.2		92.8	3472.8		
1/3/2013 15:19	27.23		92.77	3472.77		
1/3/2013 16:49	27.33		92.67	3472.67		
1/3/2013 17:18	27.38		92.62	3472.62		
1/8/2013 9:16	27.24		92.76	3472.76		
1/9/2013 10:02	27.23		92.77	3472.77		
1/16/2013 11:28	27.22		92.78	3472.78		
1/16/2013 16:00	27.24		92.76	3472.76		
1/17/2013 9:55	30.07		89.93	3469.93		
1/17/2013 14:47	30.82		89.18	3469.18		
1/18/2013 8:50	32.5		87.5	3467.5		
1/19/2013 9:08	33.62		86.38	3466.38		
1/31/2013 9:05	27.4		92.6	3472.6		

Groundwater Resources Investigation Report Rugged Solar Farm Project - Well 9

Date + Time	Manual Depth to Water Measurement, feet below TOC (Feet)	Depth Transducer Set (Feet)	Manual Measurement, Feet Above Transducer	Manual Measurement, Water Level Elevation (Feet)	Land Surface Elevation (Feet)	Comments
11/27/2012 13:35	24.19	150	125.81	3536.81	3561	Dudek
12/20/2012 8:26	14.18		135.82	3546.82		Dudek
12/20/2012 10:40	14.23		135.77	3546.77		GLA
12/20/2012 13:05	15.72		134.28	3545.28		Dudek
12/20/2012 15:29	14.62		135.38	3546.38		GLA
12/20/2012 18:29	14.2		135.8	3546.8		Dudek
1/8/2013 10:32	14.22		135.78	3546.78		Dudek
1/8/2013 13:59	14.21		135.79	3546.79		Dudek
1/8/2013 16:22	14.24		135.76	3546.76		Dudek
1/9/2013 10:54	14.24		135.76	3546.76		Dudek
1/10/2013 7:42	14.21		135.79	3546.79		Dudek
1/11/2013 11:48	14.21		135.79	3546.79		Dudek
1/11/2013 16:12	14.21		135.79	3546.79		Dudek
1/31/2013 10:25	14.38		135.62	3546.62		Dudek

Groundwater Resources Investigation Report Rugged Solar Farm Project - Old Ag. Well

Date + Time	Manual Depth to Water Measurement, feet below TOC (Feet)	Depth Transducer Set (Feet)	Manual Measurement, Feet Above Transducer	Manual Measurement, Water Level Elevation (Feet)	Land Surface Elevation (Feet)	Comments
11/27/2012 13:50	14.07	95	80.93	3542.93	3557	Dudek
12/20/2012 8:20	14.12		80.88	3542.88		Dudek
12/20/2012 10:35	14.16		80.84	3542.84		GLA
12/20/2012 13:02	14.07		80.93	3542.93		Dudek
12/20/2012 15:32	14.11		80.89	3542.89		GLA
12/20/2012 18:26	14.07		80.93	3542.93		Dudek
1/8/2013 10:25	14.12		80.88	3542.88		Dudek
1/8/2013 13:54	14.11		80.89	3542.89		Dudek
1/8/2013 16:20	14.09		80.91	3542.91		Dudek
1/9/2013 10:47	14.12		80.88	3542.88		Dudek
1/10/2013 7:46	14.1		80.9	3542.9		Dudek
1/11/2013 11:51	14.16		80.84	3542.84		Dudek
1/11/2013 16:00	14.17		80.83	3542.83		Dudek
1/31/2013 10:19	14.2		80.8	3542.8		Dudek

APPENDIX E

Laboratory Analytical Report

E.S.BABCOCK&Sons,Inc.
Environmental Laboratories est 1906

Client Name:	Dudek & Associates	Analytical Report:	Page 1 of 7
Contact:	Steve Dickey	Project Name:	Invoice Attn.
Address:	605 Third Street Encinitas, CA 92024	Project Number:	Rugged Solar 7122-5
		Work Order Number:	**B3A1071**
Report Date:	30-Jan-2013	Received on Ice (Y/N):	Yes Temp: 5 °C

Attached is the analytical report for the sample(s) received for your project. Below is a list of the individual sample descriptions with the corresponding laboratory number(s). Also, enclosed is a copy of the Chain of Custody document (if received with your sample(s)). Please note any unused portion of the sample(s) may be responsibly discarded after 30 days from the above report date, unless you have requested otherwise.

Thank you for the opportunity to serve your analytical needs. If you have any questions or concerns regarding this report please contact our client service department.

Sample Identification

Lab Sample #	Client Sample ID	Matrix	Date Sampled	By	Date Submitted	By
B3A1071-01	Well 6b - Rugged Solar 7122-5	Water	01/10/13 09:00	Partrick Rentz	01/10/13 16:50	Courier (Ray C.)

Included in this Data Package please find an amended report for the work order number(s) referenced below.
Work Order Number: B3A1071
Reason for Amendment:
As per the client's request, this work order has been reissued to include project specific analytes.
This report supersedes the report issued on 01/23/13.

E.S.BABCOCK&Sons,Inc.
Environmental Laboratories est 1906

Client Name: Dudek & Associates
Contact: Steve Dickey
Address: 605 Third Street
Encinitas, CA 92024

Report Date: 30-Jan-2013

Project Name: Invoice Attn.
Project Number: Rugged Solar 7122-5

Work Order Number: B3A1071

Received on Ice (Y/N): Yes Temp: 5 °C

Laboratory Reference Number

B3A1071-01

Sample Description	Matrix	Sampled Date/Time	Received Date/Time
Well 6b - Rugged Solar 7122-5	Water	01/10/13 09:00	01/10/13 16:50

Analyte(s)	Result	RDL	Units	Method	Analysis Date	Analyst	Flag
Cations							
Total Hardness	170	3.0	mg/L	SM 2340B/EPA 200.7	01/21/13 14:18	ap	
Calcium	56	1.0	mg/L	EPA 200.7	01/21/13 14:18	ap	
Magnesium	6.8	1.0	mg/L	EPA 200.7	01/21/13 14:18	ap	
Sodium	49	1.0	mg/L	EPA 200.7	01/21/13 14:18	ap	
Potassium	1.6	1.0	mg/L	EPA 200.7	01/21/13 14:18	ap	
Total Cations	5.5	0.05	me/L	Calculation			
Anions							
Total Alkalinity	180	3.0	mg/L	SM 2320B	01/14/13 12:30	mal	
Hydroxide	ND	3.0	mg/L	SM 2320B	01/14/13 12:30	mal	
Carbonate	ND	3.0	mg/L	SM 2320B	01/14/13 12:30	mal	
Bicarbonate	220	3.0	mg/L	SM 2320B	01/14/13 12:30	mal	
Chloride	52	1.0	mg/L	EPA 300.0	01/11/13 07:38	aed	
Sulfate	12	0.50	mg/L	EPA 300.0	01/11/13 07:38	aed	
Fluoride	0.5	0.1	mg/L	SM 4500F C	01/18/13 15:00	war	
Nitrate	4.4	1.0	mg/L	EPA 300.0	01/11/13 07:38	aed	
Total Anions	5.41	0.05	me/L	Calculation			
Aggregate Properties							
pH	7.6	1.0	pH Units	SM 4500H+ B	01/10/13 22:15	kam	
Specific Conductance	530	1.0	umhos/cm	SM 2510 B	01/10/13 22:15	kam	
Solids							
Total Dissolved Solids	330	20	mg/L	SM 2540C	01/16/13 17:21	lml	

E.S.BABCOCK&Sons,Inc.
Environmental Laboratories est 1906

Client Name: Dudek & Associates
Contact: Steve Dickey
Address: 605 Third Street
Encinitas, CA 92024

Report Date: 30-Jan-2013

Project Name: Invoice Attn.
Project Number: Rugged Solar 7122-5

Work Order Number: B3A1071

Received on Ice (Y/N): Yes Temp: 5 °C

Laboratory Reference Number

B3A1071-01

Sample Description	Matrix	Sampled Date/Time	Received Date/Time
Well 6b - Rugged Solar 7122-5	Water	01/10/13 09:00	01/10/13 16:50

Analyte(s)	Result	RDL	Units	Method	Analysis Date	Analyst	Flag
General Physical							
Color	ND	3.0	Color Units	SM 2120B	01/11/13 17:20	anam	
Odor	ND	1.0	T.O.N.*	SM 2150	01/11/13 17:20	anam	
Turbidity	ND	0.20	NTU	SM 2130 B	01/11/13 17:20	anam	
Surfactants							
MBAS	ND	0.05	mg/L	SM 5540C	01/10/13 23:20	ara	
General Inorganics							
Cyanide	ND	100	ug/L	SM 4500CN E	01/11/13 15:10	sll	
Perchlorate	ND	4.0	ug/L	EPA 314.0	01/15/13 20:25	AAV	
Nutrients							
Nitrite as N	ND	100	ug/L	SM 4500NO2 B	01/11/13 09:58	mal	
Metals and Metalloids							
Aluminum	ND	50	ug/L	EPA 200.7	01/21/13 14:18	ap	
Antimony	ND	6.0	ug/L	EPA 200.8	01/17/13 04:05	dma	
Arsenic	ND	2.0	ug/L	EPA 200.8	01/17/13 04:05	dma	
Barium	ND	100	ug/L	EPA 200.8	01/17/13 04:05	dma	
Beryllium	ND	1.0	ug/L	EPA 200.8	01/17/13 04:05	dma	
Cadmium	ND	1.0	ug/L	EPA 200.8	01/17/13 04:05	dma	
Total Chromium	ND	1.0	ug/L	EPA 200.8	01/15/13 15:19	dma	
Copper	ND	50	ug/L	EPA 200.8	01/17/13 04:05	dma	
Iron	ND	100	ug/L	EPA 200.7	01/21/13 14:19	ap	
Lead	ND	5.0	ug/L	EPA 200.8	01/17/13 04:05	dma	
Manganese	ND	20	ug/L	EPA 200.8	01/17/13 04:05	dma	
Mercury	ND	1.0	ug/L	EPA 200.8	01/17/13 04:05	dma	
Nickel	ND	10	ug/L	EPA 200.8	01/17/13 04:05	dma	
Selenium	ND	5.0	ug/L	EPA 200.8	01/17/13 04:05	dma	
Silver	ND	10	ug/L	EPA 200.8	01/17/13 04:05	dma	
Thallium	ND	1.0	ug/L	EPA 200.8	01/17/13 04:05	dma	
Zinc	95	50	ug/L	EPA 200.8	01/17/13 04:05	dma	

E.S.BABCOCK&Sons,Inc.
Environmental Laboratories est 1906

Client Name: Dudek & Associates
Contact: Steve Dickey
Address: 605 Third Street
Encinitas, CA 92024

Report Date: 30-Jan-2013

Project Name: Invoice Attn.
Project Number: Rugged Solar 7122-5

Work Order Number: B3A1071

Received on Ice (Y/N): Yes Temp: 5 °C

Laboratory Reference Number

B3A1071-01

Sample Description	Matrix	Sampled Date/Time	Received Date/Time
Well 6b - Rugged Solar 7122-5	Water	01/10/13 09:00	01/10/13 16:50

Analyte(s)	Result	RDL	Units	Method	Analysis Date	Analyst	Flag
Volatile Organic Compounds by EPA 524.2							
1,1,1,2-Tetrachloroethane	ND	0.50	ug/L	EPA 524.2	01/18/13 21:56	eec	
1,1,1-Trichloroethane	ND	0.50	ug/L	EPA 524.2	01/18/13 21:56	eec	
1,1,2,2-Tetrachloroethane	ND	0.50	ug/L	EPA 524.2	01/18/13 21:56	eec	
1,1,2-Trichloroethane	ND	0.50	ug/L	EPA 524.2	01/18/13 21:56	eec	
1,1-Dichloroethane	ND	0.50	ug/L	EPA 524.2	01/18/13 21:56	eec	
1,1-Dichloroethene	ND	0.50	ug/L	EPA 524.2	01/18/13 21:56	eec	
1,1-Dichloropropene	ND	0.50	ug/L	EPA 524.2	01/18/13 21:56	eec	
1,2,3-Trichlorobenzene	ND	0.50	ug/L	EPA 524.2	01/18/13 21:56	eec	
1,2,4-Trichlorobenzene	ND	0.50	ug/L	EPA 524.2	01/18/13 21:56	eec	
1,2,4-Trimethylbenzene	ND	0.50	ug/L	EPA 524.2	01/18/13 21:56	eec	
1,2-Dichlorobenzene	ND	0.50	ug/L	EPA 524.2	01/18/13 21:56	eec	
1,2-Dichloroethane	ND	0.50	ug/L	EPA 524.2	01/18/13 21:56	eec	
1,2-Dichloropropane	ND	0.50	ug/L	EPA 524.2	01/18/13 21:56	eec	
1,3-Dichlorobenzene	ND	0.50	ug/L	EPA 524.2	01/18/13 21:56	eec	
1,3-Dichloropropane	ND	0.50	ug/L	EPA 524.2	01/18/13 21:56	eec	
1,3-Dichloropropene (total)	ND	0.50	ug/L	EPA 524.2	01/18/13 21:56	eec	
1,3,5-Trimethylbenzene	ND	0.50	ug/L	EPA 524.2	01/18/13 21:56	eec	
1,4-Dichlorobenzene	ND	0.50	ug/L	EPA 524.2	01/18/13 21:56	eec	
2,2-Dichloropropane	ND	0.50	ug/L	EPA 524.2	01/18/13 21:56	eec	
2-Butanone(MEK-EPA 8260)	ND	5.0	ug/L	EPA 524.2	01/18/13 21:56	eec	
2-Chlorotoluene	ND	0.50	ug/L	EPA 524.2	01/18/13 21:56	eec	
4-Chlorotoluene	ND	0.50	ug/L	EPA 524.2	01/18/13 21:56	eec	
4-Methyl-2-Pentanone(MIBK)	ND	5.0	ug/L	EPA 524.2	01/18/13 21:56	eec	
Benzene	ND	0.50	ug/L	EPA 524.2	01/18/13 21:56	eec	
Bis(2-chloroethyl)ether (Non-NELAP)	ND	5.0	ug/L	EPA 524.2	01/18/13 21:56	eec	
Bromobenzene	ND	0.50	ug/L	EPA 524.2	01/18/13 21:56	eec	
Bromochloromethane	ND	0.50	ug/L	EPA 524.2	01/18/13 21:56	eec	
Bromodichloromethane	ND	0.50	ug/L	EPA 524.2	01/18/13 21:56	eec	
Bromoform	ND	0.50	ug/L	EPA 524.2	01/18/13 21:56	eec	
Bromomethane	ND	0.50	ug/L	EPA 524.2	01/18/13 21:56	eec	
Carbon Tetrachloride	ND	0.50	ug/L	EPA 524.2	01/18/13 21:56	eec	
Chlorobenzene	ND	0.50	ug/L	EPA 524.2	01/18/13 21:56	eec	

E.S.BABCOCK&Sons,Inc.
Environmental Laboratories est 1906

Client Name: Dudek & Associates
Contact: Steve Dickey
Address: 605 Third Street
Encinitas, CA 92024

Report Date: 30-Jan-2013

Project Name: Invoice Attn.
Project Number: Rugged Solar 7122-5

Work Order Number: B3A1071

Received on Ice (Y/N): Yes Temp: 5 °C

Laboratory Reference Number

B3A1071-01

Sample Description	Matrix	Sampled Date/Time	Received Date/Time
Well 6b - Rugged Solar 7122-5	Water	01/10/13 09:00	01/10/13 16:50

Analyte(s)	Result	RDL	Units	Method	Analysis Date	Analyst	Flag
Volatile Organic Compounds by EPA 524.2							
Chloroethane	ND	0.50	ug/L	EPA 524.2	01/18/13 21:56	eec	
Chloroform	0.54	0.50	ug/L	EPA 524.2	01/18/13 21:56	eec	
Chloromethane	ND	0.50	ug/L	EPA 524.2	01/18/13 21:56	eec	
cis-1,2-Dichloroethene	ND	0.50	ug/L	EPA 524.2	01/18/13 21:56	eec	
cis-1,3-Dichloropropene	ND	0.50	ug/L	EPA 524.2	01/18/13 21:56	eec	
Dibromochloromethane	ND	0.50	ug/L	EPA 524.2	01/18/13 21:56	eec	
Dibromomethane	ND	0.50	ug/L	EPA 524.2	01/18/13 21:56	eec	
Dichlorodifluoromethane	ND	0.50	ug/L	EPA 524.2	01/18/13 21:56	eec	
Ethylbenzene	ND	0.50	ug/L	EPA 524.2	01/18/13 21:56	eec	
Hexachlorobutadiene	ND	0.50	ug/L	EPA 524.2	01/18/13 21:56	eec	
Isopropylbenzene	ND	0.50	ug/L	EPA 524.2	01/18/13 21:56	eec	
Methyl tert butyl Ether	ND	3.0	ug/L	EPA 524.2	01/18/13 21:56	eec	
Methylene Chloride	ND	0.50	ug/L	EPA 524.2	01/18/13 21:56	eec	
n-Butylbenzene	ND	0.50	ug/L	EPA 524.2	01/18/13 21:56	eec	
n-Propylbenzene	ND	0.50	ug/L	EPA 524.2	01/18/13 21:56	eec	
Naphthalene	ND	0.50	ug/L	EPA 524.2	01/18/13 21:56	eec	
p-Isopropyltoluene	ND	0.50	ug/L	EPA 524.2	01/18/13 21:56	eec	
sec-Butylbenzene	ND	0.50	ug/L	EPA 524.2	01/18/13 21:56	eec	
Styrene	ND	0.50	ug/L	EPA 524.2	01/18/13 21:56	eec	
tert-Butylbenzene	ND	0.50	ug/L	EPA 524.2	01/18/13 21:56	eec	
Tetrachloroethene	ND	0.50	ug/L	EPA 524.2	01/18/13 21:56	eec	
Toluene	ND	0.50	ug/L	EPA 524.2	01/18/13 21:56	eec	
trans-1,2-Dichloroethene	ND	0.50	ug/L	EPA 524.2	01/18/13 21:56	eec	
trans-1,3-Dichloropropene	ND	0.50	ug/L	EPA 524.2	01/18/13 21:56	eec	
Trichloroethene	ND	0.50	ug/L	EPA 524.2	01/18/13 21:56	eec	
Trichlorofluoromethane	ND	5.0	ug/L	EPA 524.2	01/18/13 21:56	eec	
Trichlorotrifluoroethane	ND	10	ug/L	EPA 524.2	01/18/13 21:56	eec	
Vinyl Chloride	ND	0.50	ug/L	EPA 524.2	01/18/13 21:56	eec	
Xylenes (m+p)	ND	0.50	ug/L	EPA 524.2	01/18/13 21:56	eec	
Xylenes (ortho)	ND	0.50	ug/L	EPA 524.2	01/18/13 21:56	eec	
Xylenes (Total)	ND	0.50	ug/L	EPA 524.2	01/18/13 21:56	eec	
Surrogate: 1,2-Dichloroethane-d4	105	% 50-150		EPA 524.2	01/18/13 21:56	eec	

E.S.BABCOCK&Sons,Inc.
Environmental Laboratories est 1906

Client Name: Dudek & Associates
Contact: Steve Dickey
Address: 605 Third Street
Encinitas, CA 92024

Report Date: 30-Jan-2013

Project Name: Invoice Attn.
Project Number: Rugged Solar 7122-5

Work Order Number: B3A1071

Received on Ice (Y/N): Yes Temp: 5 °C

Laboratory Reference Number

B3A1071-01

Sample Description	Matrix	Sampled Date/Time	Received Date/Time
Well 6b - Rugged Solar 7122-5	Water	01/10/13 09:00	01/10/13 16:50

Analyte(s)	Result		RDL	Units	Method	Analysis Date	Analyst	Flag
Volatile Organic Compounds by EPA 524.2								
Surrogate: Bromofluorobenzene	100	%	50-150		EPA 524.2	01/18/13 21:56	eec	
Surrogate: Toluene-d8	96.7	%	50-150		EPA 524.2	01/18/13 21:56	eec	
Heterotrophic Plate Count - SM 9215 B								
Heterotrophic Plate Count	320		1.0	CFU/mL	SM 9215B	01/10/13 17:10	tng	
MMOMUG - Presence/Absence - SM 9223 B								
Total Coliform	Absent		1.1	----	SM 9223B	01/10/13 17:10	tng	
E. coli	Absent		1.1	----	SM 9223B	01/10/13 17:10	tng	

* NELAP does not offer accreditation for this analyte/method/matrix combination

E.S.BABCOCK&Sons,Inc.
Environmental Laboratories est 1906

Client Name:	Dudek & Associates	Analytical Report:	Page 7 of 7
Contact:	Steve Dickey	Project Name:	Invoice Attn.
Address:	605 Third Street Encinitas, CA 92024	Project Number:	Rugged Solar 7122-5
		Work Order Number:	**B3A1071**
Report Date:	30-Jan-2013	Received on Ice (Y/N):	Yes Temp: 5 °C

Notes and Definitions

pH: Regulatory 15 minute holding time exceeded B3A1071-01

ND: Analyte NOT DETECTED at or above the Method Detection Limit **(if MDL is reported)**, otherwise at or above the Reportable Detection Limit (RDL)

NR: Not Reported

RDL: Reportable Detection Limit

MDL: Method Detection Limit

* / ''' : NELAP does not offer accreditation for this analyte/method/matrix combination

Approval

Enclosed are the analytical results for the submitted sample(s). Babcock Laboratories certify the data presented as part of this report meet the minimum quality standards in the referenced analytical methods. Any exceptions have been noted. Babcock Laboratories and its officers and employees assume no responsibility and make no warranty, express or implied, for uses or interpretations made by any recipients, intended or unintended, of this report.

Lorenzo Rodriguez

DN: CN = Lorenzo Rodriguez C = US O = Babcock Laboratories OU = Project Manager
Date: 2013.01.30 11:40:27 -07'00'

cc:

e-Standardt.rpt

E.S.BABCOCK&Sons,Inc.
Environmental Laboratories est 1906

Client Name: Dudek & Associates
Contact: Steve Dickey
Address: 605 Third Street
Encinitas, CA 92024

Report Date: 30-Jan-2013

Analytical Report: Page 1 of 4
Project Name: Invoice Attn.
Project Number: Rugged Solar 7122-5

Work Order Number: B3A1071

Received on Ice (Y/N): Yes Temp: 5 °C

DUDEK
605 Third Street
Encinitas, CA 92024
Tel: 760-942-5147
Fax: 760-942-5206

Chain - of - Custody Form

COC # Page of

Laboratory: Babcock
Lab Job #:
Lab Contact:
Shipping Method:
Project Manager: Troy Driscoll
PM Email: tdriscoll@dudek.com

Project Name: Rugged Solar
Job Number: 7122-5
Sampled by: Patrick Rentz
Sampler Signature:

Type of Analysis to be Performed: VOCs, SVOCs, EPA 8270, Chlorinated Pesticides, EPA 8081A, TPH, EPA m8015, TDS

TAT: Standard Turn-Around Time; Other: 24 hr, 48 hr, 72 hr

Special Instructions: Please see attached sheet for list of all analysis we would like run. I have included extra bottles of additional sample volume is needed.

Sample ID	Sample Collection Date	Time	Matrix: Water	Vapor	Method Preserved: HCL	HNO_3	H_2SO_4	NONE	Filtered (Y/N)	Number of Sample Containers: 40 mL glass VOA	oz. Glass Jar	Amber	Metals Poly	VOCs	SVOCs	EPA 8270	Chlorinated Pesticides	EPA 8081A	TPH	EPA m8015	TDS	Standard Turn-Around Time
Well 6b	1/10/13	900	X		X	X		X		3			4									X

Total # of containers per type: 12

Please return original COC to Dudek

Relinquished by:	Company	Date	Time	Received by:	Company	Date	Time
[signature]	DUDEK	1/10/13	14:55	[signature]	D.E.	1/10/13	14:55
[signature]	D.E.	1/10/13	16:50	[signature]	ESB	1/10/13	16:50

Sample Receipt: ☒ Samples Intact ☒ Cooler Temp: 5 °C ☐ Conforms to COC

B3A1071 AB JAN 10 2013
Rev 11/07

Client Name: Dudek & Associates
Contact: Steve Dickey
Address: 605 Third Street
Encinitas, CA 92024

Report Date: 30-Jan-2013

Analytical Report: Page 2 of 4
Project Name: Invoice Attn.
Project Number: Rugged Solar 7122-5

Work Order Number: B3A1071

Received on Ice (Y/N): Yes Temp: 5 °C

Patrick Rentz

From: Patrick Rentz
Sent: Wednesday, January 09, 2013 6:51 AM
To: Lorenzo Rodriguez
Subject: Analyte list

Hi Lorenzo,

The list I initially sent you was the analyte list for a secondary drinking water standards test we samples for another job.

Below is the requested analyte list specific to this job which was just sent over to me this morning. This list below is now what we will run the water sample for that I'll collect on Thursday.

Please review this updated list and let me know if the bottle kit you sent will be sufficient. I can get additional bottles of needed, just let me know what (if any) additional bottles to include in the analysis.

Updated Analysis List:

General Mineral/Physical (Secondary Drinking Water Standards) $495 + $30 (costs approximate and provided for reference only)

Aluminum	**EPA 200.7**
Bicarbonate alkalinity	**SM 2320B**
Calcium	**EPA 200.7**
Carbonate alkalinity	**SM 2320B**
Copper	**EPA 200.8**
Hydroxide alkalinity	**SM 2320B**
Iron	**EPA 200.8**
Magnesium	**EPA 200.7**
Manganese	**EPA 200.8**
Potassium (added)	**EPA 200.7**
Silver	**EPA 200.8**
Sodium	**EPA 200.7**
Total Hardness	**EPA 200.7**

Lead? (Part of GM10) AB

1

Client Name: Dudek & Associates
Contact: Steve Dickey
Address: 605 Third Street
Encinitas, CA 92024

Report Date: 30-Jan-2013

Analytical Report: Page 3 of 4
Project Name: Invoice Attn.
Project Number: Rugged Solar 7122-5

Work Order Number: B3A1071

Received on Ice (Y/N): Yes Temp: 5 °C

Zinc	EPA 200.8
Color	SM 2120B
Foaming Agents (MBAS)	SM 5540C
Odor Threshold	SM 2150
pH	SM 4500H+ B
Turbidity	SM 2130 B
~~Thiobencarb~~	~~SVOC by EPA 525.2 (will not analyze this as SVOC)~~
Methyl-tert-butyl-ether (MTBE)	EPA 524.2
Total alkalinity (added)	SM 2320B
Total Dissolved Solids	SM 2540C
Specific Conductance	SM 2510 B
Chloride	EPA 300.0
Sulfate	EPA 300.0

NOT INCLUDED IN OUR ANALYSIS

Inorganic Chemicals (cost included in above package)

Aluminum	EPA 200.7
Antimony	EPA 200.8
Arsenic	EPA 200.8
Barium	EPA 200.8
Beryllium	EPA 200.8
Cadmium	EPA 200.8
Chromium (Total)	EPA 200.8
Cyanide	SM 4500CN E
Fluoride	SM 4500F C
Mercury	EPA 200.8
Nickel	EPA 200.8

mailing
P.O. Box 432
Riverside, CA 92502-0432

location
6100 Quail Valley Court
Riverside, CA 92507-0704

P 951 653 3351
F 951 653 1662
www.babcocklabs.com

NELAP no. 02101CA
CA Elap no. 2698
EPA no. CA00102

Client Name: Dudek & Associates
Contact: Steve Dickey
Address: 605 Third Street
Encinitas, CA 92024

Report Date: 30-Jan-2013

Analytical Report: Page 4 of 4
Project Name: Invoice Attn.
Project Number: Rugged Solar 7122-5

Work Order Number: B3A1071

Received on Ice (Y/N): Yes Temp: 5 °C

Nitrate (as N)	**SM 4500 NO3**
Nitrite (as N)	**SM 4500 NO2**
Perchlorate	**EPA 314.0**
Selenium	**EPA 200.8**
Thallium	**EPA 200.8**

Radioactivity (Pat you may need extra containers for Radium; check with lab)

Gross Alpha Particle Activity	**EPA 900**	**$65**
Gross Alpha Counting Error	**EPA 900**	
Total Radium –NTNC only	**EPA 903.0**	**$?**
Uranium	**EPA 908**	**$130**
Uranium Counting Error	**EPA 908**	

VOCs including MTBE as noted above by EPA 524.2 $200

Microbiology $40

Heterotrophic Plate Count	**SM 9215 B**
Total Coliform	**SM 9223 B**
E coli.	**SM 9223 B**

→ We will not analyze SOCs including thiobencarb as noted above ($325 plus added costs for extras not on standard lab fee list).

Thanks Lorenzo,

-Pat Rentz

mailing
P.O. Box 432
Riverside, CA 92502-0432

location
6100 Quail Valley Court
Riverside, CA 92507-0704

P 951 653 3351
F 951 653 1662
www.babcocklabs.com

NELAP no. 02101CA
CA Elap no. 2698
EPA no. CA00102

E.S.BABCOCK&Sons,Inc.
Environmental Laboratories est 1906

Client Name:	Dudek & Associates	Analytical Report:	Page 1 of 1
Contact:	Steve Dickey	Project Name:	Invoice Attn.
Address:	605 Third Street Encinitas, CA 92024	Project Number:	Rugged Solar 7122-5
		Work Order Number:	**B3A1283**

Report Date: 07-Feb-2013 Received on Ice (Y/N Yes Temp: 5 °C

Attached is the analytical report for the sample(s) received for your project. Below is a list of the individual sample descriptions with the corresponding laboratory number(s). Also, enclosed is a copy of the Chain of Custody document (if received with your sample(s)). Please note any unused portion of the sample(s) may be responsibly discarded after 30 days from the above report date, unless you have requested otherwise.

Thank you for the opportunity to serve your analytical needs. If you have any questions or concerns regarding this report please contact our client service department.

Sample Identification

Lab Sample #	Client Sample ID	Matrix	Date Sampled	By	Date Submitted	By
B3A1283-01	Well 6b - Rugged Solar 7122-5	Water	01/10/13 09:00	Partrick Rentz	01/10/13 16:50	Courier (Ray C.)

Note: Gross Alpha, Radium-226, Radium-228, and Uranium analyses were subcontracted to FGL Environmental.

Approval

Babcock Laboratories certify that the information presented as part of this report meets the minimum quality standards in the analytical methods, if referenced. Exceptions have been noted. Babcock Laboratories and its officers and employees assume no responsibility and make no warranty, express or implied, for uses or interpretations made by any recipients, intended or unintended, of this report.

Lorenzo Rodriguez

DN: CN = Lorenzo Rodriguez C = US O = Babcock Laboratories OU = Project Manager
Date: 2013.02.07 14:07:57 -07'00'

cc:

mailing
P.O. Box 432
Riverside, CA 92502-0432

location
6100 Quail Valley Court
Riverside, CA 92507-0704

P 951 653 3351
F 951 653 1662
www.babcocklabs.com

NELAP no. 02101CA
CA Elap no. 2698
EPA no. CA00102

E.S.BABCOCK&Sons,Inc.
Environmental Laboratories est 1906

Client Name: Dudek & Associates
Contact: Steve Dickey
Address: 605 Third Street
Encinitas, CA 92024

Analytical Report: Page 1 of 4
Project Name: Invoice Attn.
Project Number: Rugged Solar 7122-5
Work Order Number: B3A1283

Report Date: 07-Feb-2013

Received on Ice (Y/N Yes Temp: 5 °C

DUDEK
605 Third Street
Encinitas, CA 92024
Tel: 760-942-5147
Fax: 760-942-5206

Chain - of - Custody Form

COC # Page of

Laboratory: Babcock
Lab Job #:
Lab Contact:
Shipping Method:
Project Manager: Trey Driscoll
PM Email: tdriscoll@dudek.com

Project Name: Rugged Solar
Job Number: 7122-5
Sampled by: Patrick Rentz
Sampler Signature:

Sample ID	Sample Collection Date	Sample Collection Time	Matrix: Water	Matrix: Vapor	Method Preserved: HCL	HNO_3	H_2SO_4	NONE	Filtered (Y/N)	Number of Sample Containers: 40 mL glass VOA	oz. Glass Jar	Amber	Walkaways Poly	VOCs EPA 8260B	SVOCs EPA 8270	Chlorinated Pesticides EPA 8081A	TPH EPA m8015	TDS	Standard Turn-Around Time	Other: 24 hr 48 hr 72 hr
Well 6b	1/10/13	900	X		X	X	X			3			4						X	

Total # of containers per type: 12

Special Instructions: Please see attached sheet for list of all analysis we would like run. I have included extra bottles of additional sample volume is needed.

Please return original COC to Dudek

Relinquished by:	Company	Date	Time	Received by:	Company	Date	Time
Trey Driscoll	DUDEK	1/10/13	14:55	Rey Cat	D.E.	1/10/13	14:55
Rey Cat	D.E.	1/10/13	16:50	Angelo Bruno	E.S.B.	1/10/13	16:50

Sample Receipt
☒ Samples Intact
☒ Cooler Temp: 5 °c
☐ Conforms to COC

Rev 11/07

B3A1283
JAN 1 : 2013 AB

mailing
P.O. Box 432
Riverside, CA 92502-0432

location
6100 Quail Valley Court
Riverside, CA 92507-0704

P 951 653 3351
F 951 653 1662
www.babcocklabs.com

NELAP no. 02101CA
CA Elap no. 2698
EPA no. CA00102

Client Name: Dudek & Associates
Contact: Steve Dickey
Address: 605 Third Street
Encinitas, CA 92024

Analytical Report: Page 2 of 4
Project Name: Invoice Attn.
Project Number: Rugged Solar 7122-5
Work Order Number: B3A1283

Report Date: 07-Feb-2013

Received on Ice (Y/N Yes Temp: 5 °C

Patrick Rentz

From: Patrick Rentz
Sent: Wednesday, January 09, 2013 6:51 AM
To: Lorenzo Rodriguez
Subject: Analyte list

Hi Lorenzo,

The list I initially sent you was the analyte list for a secondary drinking water standards test we samples for another job.

Below is the requested analyte list specific to this job which was just sent over to me this morning. This list below is now what we will run the water sample for that I'll collect on Thursday.

Please review this updated list and let me know if the bottle kit you sent will be sufficient. I can get additional bottles of needed, just let me know what (if any) additional bottles to include in the analysis.

Updated Analysis List:

General Mineral/Physical (Secondary Drinking Water Standards) $495 + $30 (costs approximate and provided for reference only)

Aluminum	**EPA 200.7**
Bicarbonate alkalinity	**SM 2320B**
Calcium	**EPA 200.7**
Carbonate alkalinity	**SM 2320B**
Copper	**EPA 200.8**
Hydroxide alkalinity	**SM 2320B**
Iron	**EPA 200.8**
Magnesium	**EPA 200.7**
Manganese	**EPA 200.8**
Potassium (added)	**EPA 200.7**
Silver	**EPA 200.8**
Sodium	**EPA 200.7**
Total Hardness	**EPA 200.7**

Lead? (Part of GM10) AB

1

B3A1283 AB
JAN 14 2013

mailing
P.O. Box 432
Riverside, CA 92502-0432

location
6100 Quail Valley Court
Riverside, CA 92507-0704

P 951 653 3351
F 951 653 1662
www.babcocklabs.com

NELAP no. 02101CA
CA Elap no. 2698
EPA no. CA00102

E.S.BABCOCK&Sons,Inc.
Environmental Laboratories est 1906

Client Name: Dudek & Associates
Contact: Steve Dickey
Address: 605 Third Street
Encinitas, CA 92024

Analytical Report: Page 3 of 4
Project Name: Invoice Attn.
Project Number: Rugged Solar 7122-5
Work Order Number: B3A1283

Report Date: 07-Feb-2013

Received on Ice (Y/N Yes Temp: 5 °C

Zinc	EPA 200.8
Color	SM 2120B
Foaming Agents (MBAS)	SM 5540C
Odor Threshold	SM 2150
pH	SM 4500H+ B
Turbidity	SM 2130 B
~~Thiobencarb~~	~~SVOC by EPA 525.2 (will not analyze this as SVOC)~~
Methyl-tert-butyl-ether (MTBE)	EPA 524.2
Total alkalinity (added)	SM 2320B
Total Dissolved Solids	SM 2540C
Specific Conductance	SM 2510 B
Chloride	EPA 300.0
Sulfate	EPA 300.0

JT
INCLUDED
IN OUR
ANALYSIS

Inorganic Chemicals (cost included in above package)

Aluminum	EPA 200.7
Antimony	EPA 200.8
Arsenic	EPA 200.8
Barium	EPA 200.8
Beryllium	EPA 200.8
Cadmium	EPA 200.8
Chromium (Total)	EPA 200.8
Cyanide	SM 4500CN E
Fluoride	SM 4500F C
Mercury	EPA 200.8
Nickel	EPA 200.8

2

B3A1283AP
JAN 14 2013

mailing
P.O. Box 432
Riverside, CA 92502-0432

location
6100 Quail Valley Court
Riverside, CA 92507-0704

P 951 653 3351
F 951 653 1662
www.babcocklabs.com

NELAP no. 02101CA
CA Elap no. 2698
EPA no. CA00102

E.S.BABCOCK&Sons,Inc.
Environmental Laboratories est 1906

Client Name: Dudek & Associates
Contact: Steve Dickey
Address: 605 Third Street
Encinitas, CA 92024

Analytical Report: Page 4 of 4
Project Name: Invoice Attn.
Project Number: Rugged Solar 7122-5
Work Order Number: B3A1283

Report Date: 07-Feb-2013

Received on Ice (Y/N Yes Temp: 5 °C

Nitrate (as N)	**SM 4500 NO3**
Nitrite (as N)	**SM 4500 NO2**
Perchlorate	**EPA 314.0**
Selenium	**EPA 200.8**
Thallium	**EPA 200.8**

Radioactivity (Pat you may need extra containers for Radium; check with lab)

Gross Alpha Particle Activity	**EPA 900**	**$65**
Gross Alpha Counting Error	**EPA 900**	
Total Radium –NTNC only	**EPA 903.0**	**$?**
Uranium	**EPA 908**	**$130**
Uranium Counting Error	**EPA 908**	

VOCs including MTBE as noted above by EPA 524.2 $200

Microbiology $40

Heterotrophic Plate Count	**SM 9215 B**
Total Coliform	**SM 9223 B**
E coli.	**SM 9223 B**

→ We will not analyze SOCs including thiobencarb as noted above ($325 plus added costs for extras not on standard lab fee list).

Thanks Lorenzo,

-Pat Rentz

3

B3A1283AB
JAN 14 2013

mailing
P.O. Box 432
Riverside, CA 92502-0432

location
6100 Quail Valley Court
Riverside, CA 92507-0704

P 951 653 3351
F 951 653 1662
www.babcocklabs.com

NELAP no. 02101CA
CA Elap no. 2698
EPA no. CA00102

February 5, 2013

Babcock & Sons, Inc.
P.O. Box 432
Riverside, CA 92502

Lab ID : SP 1300725
Customer : 2-14

Laboratory Report

Introduction: This report package contains total of 4 pages divided into 3 sections:

Case Narrative	(2 pages)	: An overview of the work performed at FGL.
Sample Results	(1 page)	: Results for each sample submitted.
Quality Control	(1 page)	: Supporting Quality Control (QC) results.

Case Narrative

This Case Narrative pertains to the following samples:

Sample Description	Date Sampled	Date Received	FGL Lab ID #	Matrix
Well 6b - Rugged Solar 7122-5	01/10/2013	01/23/2013	SP 1300725-001	W

Sampling and Receipt Information: The sample was received, prepared and analyzed within the method specified holding times. All samples arrived at room temperature. All samples were checked for pH if acid or base preservation is required (except for VOAs). For details of sample receipt information, please see the attached Chain of Custody and Condition Upon Receipt Form.

Quality Control: All samples were prepared and analyzed according to the following tables:

Radio QC

900.0	01/29/2013:201365 All analysis quality controls are within established criteria.
	01/25/2013:200926 All preparation quality controls are within established criteria, except: The following note applies to Gross Alpha: 435 Sample matrix may be affecting this analyte. Data was accepted based on the LCS or CCV recovery.
903.0	01/29/2013:201424 All analysis quality controls are within established criteria.
	01/28/2013:200964 All preparation quality controls are within established criteria.
908.0	02/04/2013:201666 All analysis quality controls are within established criteria.
	01/31/2013:201079 All preparation quality controls are within established criteria.
Ra - 05	01/29/2013:201437 All analysis quality controls are within established criteria.

Corporate Offices & Laboratory
853 Corporation Street
Santa Paula, CA 93060
TEL: (805)392-2000
Env FAX: (805)525-4172 / Ag FAX: (805)392-2063
CA NELAP Certification No. 01110CA

Office & Laboratory
2500 Stagecoach Road
Stockton, CA 95215
TEL: (209)942-0182
FAX: (209)942-0423
CA ELAP Certification No. 1563

Office & Laboratory
563 E. Lindo Avenue
Chico, CA 95926
TEL: (530)343-5818
FAX: (530)343-3807
CA ELAP Certification No. 2670

Office & Laboratory
3442 Empresa Drive, Suite D
San Luis Obispo, CA 93401
TEL: (805)783-2940
FAX: (805)525-4172
CA ELAP Certification No. 2775

Field Office
Visalia, California
TEL: (559)734-9473
Mobile: (559)737-2399
FAX: (559)734-8435

February 5, 2013 | Lab ID : SP 1300725
Babcock & Sons, Inc. | Customer : 2-14

Radio QC

Ra - 05	01/26/2013:200883 All preparation quality controls are within established criteria.

Certification:: I certify that this data package is in compliance with NELAC standards, both technically and for completeness, except for any conditions listed above. Release of the data contained in this data package is authorized by the Laboratory Director or his designee, as verified by the following electronic signature.

KD:DMB

Approved By **Kelly A. Dunnahoo, B.S.** Digitally signed by Kelly A. Dunnahoo, B.S.
Title: Laboratory Director
Date: 2013-02-05

February 5, 2013

Lab ID : SP 1300725-001
Customer ID : 2-14

Babcock & Sons, Inc.
P.O. Box 432
Riverside, CA 92502

Sampled On : January 10, 2013-09:00
Sampled By : Patrick rentz
Received On : January 23, 2013-09:45
Matrix : Water

Description : Well 6b - Rugged Solar 7122-5
Project : B3A1283-01

Sample Result - Radio

Constituent	Result ± Error	MDA	Units	MCL/AL	Sample Preparation		Sample Analysis	
					Method	Date/ID	Method	Date/ID
Radio Chemistry[P:1'5]								
Gross Alpha	12.4 ± 2.61	1.20	pCi/L	15/5	900.0	01/25/13-14:00 2P1300926	900.0	01/29/13-15:00 2A1301365
Total Alpha Radium (226)	0.101 ± 0.242	0.439	pCi/L	3	903.0	01/28/13-11:00 2P1300964	903.0	01/29/13-11:20 2A1301424
Uranium	9.23 ± 1.80	0.439	pCi/L	20	908.0	01/31/13-10:00 2P1301079	908.0	02/04/13-13:20 2A1301666
Ra 228	0.000 ± 0.618	0.251	pCi/L	2	Ra - 05	01/26/13-10:00 2P1300883	Ra - 05	01/29/13-20:40 2A1301437

ND=Non-Detected. PQL=Practical Quantitation Limit. Containers: (P) Plastic Preservatives: HNO3 pH < 2 * PQL adjusted for dilution.

MDA = Minimum Detectable Activity (Calculated at the 95% confidence level) = Data utilized by DHS to determine matrix interference.
MCL / AL = Maximum Contamination Level / Action Level. Alpha's Action Level of 5 pCi/L is based on the Assigned Value (AV).
AV = Assigned Value(Gross Alpha Result + (0.84 x Error)). CCR Section 64442: Drinking Water Compliance Note: Do the following
If Gross Alpha's (AV) exceeds 5 pCi/L run Uranium. If Gross Alpha's (AV) minus Uranium exceeds 5 pCi/L run Radium 226.

Drinking Water Compliance:
Gross Alpha (AV) minus Uranium is less than or equal to 15 pCi/L
Uranium is less than or equal to 20 pCi/L
Radium 226 + Radium 228 is less than or equal to 5 pCi/L

Note: Samples are held for 3-6 months prior to disposal.

Corporate Offices & Laboratory
853 Corporation Street
Santa Paula, CA 93060
TEL: (805)392-2000
Env FAX: (805)525-4172 / Ag FAX: (805)392-2063
CA NELAP Certification No. 01110CA

Office & Laboratory
2500 Stagecoach Road
Stockton, CA 95215
TEL: (209)942-0182
FAX: (209)942-0423
CA ELAP Certification No. 1563

Office & Laboratory
563 E. Lindo Avenue
Chico, CA 95926
TEL: (530)343-5818
FAX: (530)343-3807
CA ELAP Certification No. 2670

Office & Laboratory
3442 Empresa Drive, Suite D
San Luis Obispo, CA 93401
TEL: (805)783-2940
FAX: (805)525-4172
CA ELAP Certification No. 2775

Field Office
Visalia, California
TEL: (559)734-9473
Mobile: (559)737-2399
FAX: (559)734-8435

February 5, 2013 Lab ID : SP 1300725
Babcock & Sons, Inc. Customer : 2-14

Quality Control - Radio

Constituent	Method	Date/ID	Type	Units	Conc.	QC Data	DQO	Note
Radio								
Alpha	900.0	01/29/13:201365caa	CCV	cpm	9606	41.3 %	41 - 50	
			CCB	cpm		0.100	0.11	
Gross Alpha	900.0	01/25/13:200926caa	Blank	pCi/L		0.63	3	
			LCS	pCi/L	177.7	97.6 %	75-125	
			MS	pCi/L	177.7	141 %	60-140	435
		(SP 1300728-001)	MSD	pCi/L	177.7	143 %	60-140	435
			MSRPD	pCi/L	177.7	1.4%	≤30	
Alpha	903.0	01/29/13:201424caa	CCV	cpm	9606	41.9 %	40 - 49	
			CCB	cpm		0.1400	0.19	
Total Alpha Radium (226)	903.0	01/28/13:200964caa	RgBlk	pCi/L		0.02	2	
			LCS	pCi/L	17.84	56.2 %	52-107	
			BS	pCi/L	17.84	50.0 %	43-111	
			BSD	pCi/L	17.84	56.0 %	43-111	
			BSRPD	pCi/L	17.84	1.1	≤2	
Alpha	908.0	02/04/13:201666caa	CCV	cpm	9601	41.0 %	40 - 49	
			CCB	cpm		0.1200	0.15	
Uranium	908.0	01/31/13:201079caa	RgBlk	pCi/L		0.17	1	
			LRS	pCi/L	21.48	88.2 %	54-105	
			BS	pCi/L	21.48	92.7 %	75-125	
			BSD	pCi/L	21.48	99.3 %	75-125	
			BSRPD	pCi/L	21.48	6.9%	≤20	
Beta	Ra - 05	01/29/13:201437emv	CCV	cpm	10040	88.4 %	88 - 107	
			CCB	cpm		0.3800	0.56	
Ra 228	Ra - 05	01/26/13:200883emv	RgBlk	pCi/L		-0.05	3	
			LRS	pCi/L	97.34	44.0 %	27-59	
			BS	pCi/L	97.34	96.7 %	75-125	
			BSD	pCi/L	97.34	112 %	75-125	
			BSRPD	pCi/L	97.34	14.3%	≤25	

Definition

CCV	: Continuing Calibration Verification - Analyzed to verify the instrument calibration is within criteria.
CCB	: Continuing Calibration Blank - Analyzed to verify the instrument baseline is within criteria.
Blank	: Method Blank - Prepared to verify that the preparation process is not contributing contamination to the samples.
RgBlk	: Method Reagent Blank - Prepared to correct for any reagent contributions to sample result.
LCS	: Laboratory Control Standard/Sample - Prepared to verify that the preparation process is not affecting analyte recovery.
LRS	: Laboratory Recovery Standard - Prepared to establish the batch recovery factor used in result calculations.
MS	: Matrix Spikes - A random sample is spiked with a known amount of analyte. The recoveries are an indication of how that sample matrix affects analyte recovery.
MSD	: Matrix Spike Duplicate of MS/MSD pair - A random sample duplicate is spiked with a known amount of analyted. The recoveries are an indication of how that sample matrix affects analyte recovery.
BS	: Blank Spikes - A blank is spiked with a known amount of analyte. It is prepared to verify that the preparation process is not affecting analyte recovery.
BSD	: Blank Spike Duplicate of BS/BSD pair - A blank duplicate is spiked with a known amount of analyte. It is prepared to verify that the preparation process is not affecting analyte recovery.
MSRPD	: MS/MSD Relative Percent Difference (RPD) - The MS relative percent difference is an indication of precision for the preparation and analysis.
BSRPD	: BS/BSD Relative Percent Difference (RPD) - The BS relative percent difference is an indication of precision for the preparation and analysis.
DQO	: Data Quality Objective - This is the criteria against which the quality control data is compared.

Explanation

435	: Sample matrix may be affecting this analyte. Data was accepted based on the LCS or CCV recovery.

Corporate Offices & Laboratory
853 Corporation Street
Santa Paula, CA 93060
TEL: (805)392-2000
Env FAX: (805)525-4172 / Ag FAX: (805)392-2063
CA NELAP Certification No. 01110CA

Office & Laboratory
2500 Stagecoach Road
Stockton, CA 95215
TEL: (209)942-0182
FAX: (209)942-0423
CA ELAP Certification No. 1563

Office & Laboratory
563 E. Lindo Avenue
Chico, CA 95926
TEL: (530)343-5818
FAX: (530)343-3807
CA ELAP Certification No. 2670

Office & Laboratory
3442 Empresa Drive, Suite D
San Luis Obispo, CA 93401
TEL: (805)783-2940
FAX: (805)525-4172
CA ELAP Certification No. 2775

Field Office
Visalia, California
TEL: (559)734-9473
Mobile: (559)737-2399
FAX: (559)734-8435

Santa Paula - Condition Upon Receipt (Attach to COC)

Sample Receipt:

1. Number of ice chests/packages received: **1**
   Note as OTC if received over the counter unpackaged
2. Were samples received in a chilled condition? Temps: **RRT** / _____ / _____ / _____

   Acceptable is above 2 to 6 C. Also acceptable is received on ice (ROI) for the same day of sampling or received at room temperature (RRT) if sampled within one hour of receipt. Client contact for temperature failures must be documented below. If many packages are received at one time check for tests/H.T.'s/rushes/Bacti's to prioritize further review. Please notify Microbiology personnel immediately of bacti samples received.
3. Do the number of bottles received agree with the COC? **Yes** No N/A
4. Were the samples received intact? (i.e. no broken bottles, leaks, etc.) **Yes** No
5. Were sample custody seals intact? Yes No **N/A**

Sign and date the COC, obtain LIMS sample numbers, select methods/test and print labels.

Sample Verification, Labeling and Distribution:

1. Were all requested analyses understood and acceptable? **Yes** No
2. Did bottle labels correspond with the client's ID's? **Yes** No
3. Were all bottles requiring sample preservation properly preserved? Yes No **N/A** **FGL**
4. VOAs checked for Headspace? Yes No **N/A**
5. Were all analyses within holding times at time of reciept? **Yes** No
6. Have rush or project due dates been checked and accepted? Yes No **N/A**

Attach lables to the containers and include a copy of the COC for lab delivery
Sample Receipt, Login and Verification completed by (initials):

Reviewed and Approved By **Nicole Barnes** Digitally signed by Nicole Barnes
Title: Sample Receiving
Date: 01/23/2013-10:56:57

Discrepency Documentation:

Any items above which are "No" or do not meet specifications (i.e. temps) must be resolved.

1. Person Contacted: _____ Phone Number: _____
   Initiated By: _____ Date: _____
   Problem:

   Resolution:

2. Person Contacted: _____ Phone Number: _____
   Initiated By: _____ Date: _____
   Problem:

   Resolution:

(2000014)
Babcock & Sons, Inc.
SP 1300725
NMB-01/23/2013-10:56:57

Printed: 1/14/2013 13:15

SUBCONTRACT ORDER

Babcock Laboratories, Inc.

B3A1283

1300725

SENDING LABORATORY:

Babcock Laboratories, Inc.
6100 Quail Valley Court
Riverside, CA 92507-0704
Phone: (951) 653-3351
Fax: (951) 653-1662
Project Manager: Lorenzo (Z) Rodriguez

RECEIVING LABORATORY:

FGL Environmental, Inc. - Subcontracts
853 Corporation Street
Santa Paula, CA 93060
Phone :(805) 392-2000
Fax: (805) 525-4172

Copy/Relog from B3A1071.
Client: Dudek & Associates
Sampler: Patrick Rentz

Analysis	Due	Expires Regulatory Days Past Date Sampled	Laboratory ID	Comments
Sample ID: B3A1283-01		**Sampled:**	**Well 6b - Rugged Solar**	***Proj.No.:*** **Rugged Solar**
Water		**01/10/13 09:00**	**7122-5**	**7122-5**
Radio-Uranium	02/07/13 17:00	07/09/13 09:00		
Radio-Radium 228	02/07/13 17:00	07/09/13 09:00		
Radio-Rad 226 Screen (903.0)	02/07/13 17:00	07/09/13 09:00		
Radio-Gross Alpha	02/07/13 17:00	07/09/13 09:00		

Containers Supplied:

Quart Poly - HNO3 (A) Quart Poly - HNO3 (B) Other-HNO3 (C) Other-HNO3 (D) Other-HNO3 (E)

All Containers Intact: _____ Yes _____ No Samples Preserved Properly: _____ Yes _____ No

Samples Received at _____ oC Sample Lables / COC Agree: _____ Yes _____ No Custody Seals Present: _____ Yes _____ No

Please forward all acknowledgements of sample receipt, final reports and invoices to data@babcocklabs.com
NO HARDCOPIES PLEASE.

Released By	Date	Received By	Date
	1-22-13		
Released By	Date	Received By	Date
UPS			1/23 0945

E.S.BABCOCK&Sons,Inc.
Environmental Laboratories est 1906

Client Name:	Dudek & Associates	Analytical Report:	Page 1 of 7
Contact:	Steve Dickey	Project Name:	Invoice Attn.
Address:	605 Third Street Encinitas, CA 92024	Project Number:	Rugged Solar Well 8 7122-5
		Work Order Number:	**B3A1948**
Report Date:	04-Feb-2013	Received on Ice (Y/N):	Yes Temp: 9 °C

Attached is the analytical report for the sample(s) received for your project. Below is a list of the individual sample descriptions with the corresponding laboratory number(s). Also, enclosed is a copy of the Chain of Custody document (if received with your sample(s)). Please note any unused portion of the sample(s) may be responsibly discarded after 30 days from the above report date, unless you have requested otherwise.

Thank you for the opportunity to serve your analytical needs. If you have any questions or concerns regarding this report please contact our client service department.

Sample Identification

Lab Sample #	Client Sample ID	Matrix	Date Sampled	By	Date Submitted	By
B3A1948-01	Well 8 - Rugged Solar 7122-5	Water	01/18/13 11:45	Partrick Rentz	01/18/13 18:15	Courier (Ray C.)

E.S.BABCOCK&Sons,Inc.
Environmental Laboratories est 1906

Client Name: Dudek & Associates
Contact: Steve Dickey
Address: 605 Third Street
Encinitas, CA 92024

Report Date: 04-Feb-2013

Project Name: Invoice Attn.
Project Number: Rugged Solar Well 8 7122-5

Work Order Number: B3A1948

Received on Ice (Y/N): Yes Temp: 9 °C

Laboratory Reference Number

B3A1948-01

Sample Description	Matrix	Sampled Date/Time	Received Date/Time
Well 8 - Rugged Solar 7122-5	Water	01/18/13 11:45	01/18/13 18:15

Analyte(s)	Result	RDL	Units	Method	Analysis Date	Analyst	Flag
Cations							
Total Hardness	250	3.0	mg/L	SM 2340B/EPA 200.7	01/25/13 10:52	ap	
Calcium	76	1.0	mg/L	EPA 200.7	01/25/13 10:52	ap	
Magnesium	14	1.0	mg/L	EPA 200.7	01/25/13 10:52	ap	
Sodium	62	1.0	mg/L	EPA 200.7	01/25/13 10:52	ap	
Potassium	3.6	1.0	mg/L	EPA 200.7	01/25/13 10:52	ap	
Total Cations	7.7	0.05	me/L	Calculation			
Anions							
Total Alkalinity	230	3.0	mg/L	SM 2320B	01/22/13 14:15	mal	
Hydroxide	ND	3.0	mg/L	SM 2320B	01/22/13 14:15	mal	
Carbonate	ND	3.0	mg/L	SM 2320B	01/22/13 14:15	mal	
Bicarbonate	280	3.0	mg/L	SM 2320B	01/22/13 14:15	mal	
Chloride	89	1.0	mg/L	EPA 300.0	01/18/13 21:03	aed	
Sulfate	17	0.50	mg/L	EPA 300.0	01/18/13 21:03	aed	
Fluoride	0.2	0.1	mg/L	SM 4500F C	01/30/13 15:00	war	
Nitrate	ND	1.0	mg/L	EPA 300.0	01/18/13 21:03	aed	
Total Anions	7.47	0.05	me/L	Calculation			
Aggregate Properties							
pH	7.4	1.0	pH Units	SM 4500H+ B	01/18/13 19:50	ara	
Specific Conductance	750	1.0	umhos/cm	SM 2510 B	01/18/13 19:50	ara	
Solids							
Total Dissolved Solids	460	20	mg/L	SM 2540C	01/24/13 14:20	lml	

E.S.BABCOCK&Sons,Inc.
Environmental Laboratories est 1906

Client Name: Dudek & Associates
Contact: Steve Dickey
Address: 605 Third Street
Encinitas, CA 92024

Report Date: 04-Feb-2013

Project Name: Invoice Attn.
Project Number: Rugged Solar Well 8 7122-5

Work Order Number: B3A1948

Received on Ice (Y/N): Yes Temp: 9 °C

Laboratory Reference Number

B3A1948-01

Sample Description	Matrix	Sampled Date/Time	Received Date/Time
Well 8 - Rugged Solar 7122-5	Water	01/18/13 11:45	01/18/13 18:15

Analyte(s)	Result	RDL	Units	Method	Analysis Date	Analyst	Flag
General Physical							
Color	ND	3.0	Color Units	SM 2120B	01/18/13 23:50	jdb	
Odor	ND	1.0	T.O.N.*	SM 2150	01/18/13 23:50	jdb	
Turbidity	0.21	0.20	NTU	SM 2130 B	01/18/13 23:50	jdb	
Surfactants							
MBAS	ND	0.05	mg/L	SM 5540C	01/18/13 19:10	ara	
General Inorganics							
Cyanide	ND	100	ug/L	SM 4500CN E	01/24/13 13:02	sll	
Perchlorate	ND	4.0	ug/L	EPA 314.0	01/21/13 21:52	KAM	
Nutrients							
Nitrite as N	ND	100	ug/L	SM 4500NO2 B	01/18/13 22:50	ekc	
Metals and Metalloids							
Aluminum	ND	50	ug/L	EPA 200.7	01/25/13 10:53	ap	
Antimony	ND	6.0	ug/L	EPA 200.8	01/23/13 15:49	aav	
Arsenic	ND	2.0	ug/L	EPA 200.8	01/23/13 15:49	aav	
Barium	ND	100	ug/L	EPA 200.8	01/23/13 15:49	aav	
Beryllium	ND	1.0	ug/L	EPA 200.8	01/23/13 15:49	aav	
Cadmium	ND	1.0	ug/L	EPA 200.8	01/23/13 15:49	aav	
Total Chromium	ND	1.0	ug/L	EPA 200.8	01/30/13 14:42	dma	
Copper	ND	50	ug/L	EPA 200.8	01/23/13 15:49	aav	
Iron	ND	100	ug/L	EPA 200.7	01/25/13 10:53	ap	
Lead	ND	5.0	ug/L	EPA 200.8	01/23/13 15:49	aav	
Manganese	130	20	ug/L	EPA 200.8	01/23/13 15:49	aav	
Mercury	ND	1.0	ug/L	EPA 200.8	01/23/13 15:49	aav	
Nickel	ND	10	ug/L	EPA 200.8	01/23/13 15:49	aav	
Selenium	ND	5.0	ug/L	EPA 200.8	01/23/13 15:49	aav	
Silver	ND	10	ug/L	EPA 200.8	01/23/13 15:49	aav	
Thallium	ND	1.0	ug/L	EPA 200.8	01/23/13 15:49	aav	
Zinc	ND	50	ug/L	EPA 200.8	01/23/13 15:49	aav	

E.S.BABCOCK&Sons,Inc.
Environmental Laboratories est 1906

Client Name: Dudek & Associates
Contact: Steve Dickey
Address: 605 Third Street
Encinitas, CA 92024

Report Date: 04-Feb-2013

Project Name: Invoice Attn.
Project Number: Rugged Solar Well 8 7122-5

Work Order Number: B3A1948

Received on Ice (Y/N): Yes Temp: 9 °C

Laboratory Reference Number

B3A1948-01

Sample Description	Matrix	Sampled Date/Time	Received Date/Time
Well 8 - Rugged Solar 7122-5	Water	01/18/13 11:45	01/18/13 18:15

Analyte(s)	Result	RDL	Units	Method	Analysis Date	Analyst	Flag
Volatile Organic Compounds by EPA 524.2							
1,1,1,2-Tetrachloroethane	ND	0.50	ug/L	EPA 524.2	01/20/13 08:56	eec	
1,1,1-Trichloroethane	ND	0.50	ug/L	EPA 524.2	01/20/13 08:56	eec	
1,1,2,2-Tetrachloroethane	ND	0.50	ug/L	EPA 524.2	01/20/13 08:56	eec	
1,1,2-Trichloroethane	ND	0.50	ug/L	EPA 524.2	01/20/13 08:56	eec	
1,1-Dichloroethane	ND	0.50	ug/L	EPA 524.2	01/20/13 08:56	eec	
1,1-Dichloroethene	ND	0.50	ug/L	EPA 524.2	01/20/13 08:56	eec	
1,1-Dichloropropene	ND	0.50	ug/L	EPA 524.2	01/20/13 08:56	eec	
1,2,3-Trichlorobenzene	ND	0.50	ug/L	EPA 524.2	01/20/13 08:56	eec	
1,2,4-Trichlorobenzene	ND	0.50	ug/L	EPA 524.2	01/20/13 08:56	eec	
1,2,4-Trimethylbenzene	ND	0.50	ug/L	EPA 524.2	01/20/13 08:56	eec	
1,2-Dichlorobenzene	ND	0.50	ug/L	EPA 524.2	01/20/13 08:56	eec	
1,2-Dichloroethane	ND	0.50	ug/L	EPA 524.2	01/20/13 08:56	eec	
1,2-Dichloropropane	ND	0.50	ug/L	EPA 524.2	01/20/13 08:56	eec	
1,3-Dichlorobenzene	ND	0.50	ug/L	EPA 524.2	01/20/13 08:56	eec	
1,3-Dichloropropane	ND	0.50	ug/L	EPA 524.2	01/20/13 08:56	eec	
1,3-Dichloropropene (total)	ND	0.50	ug/L	EPA 524.2	01/20/13 08:56	eec	
1,3,5-Trimethylbenzene	ND	0.50	ug/L	EPA 524.2	01/20/13 08:56	eec	
1,4-Dichlorobenzene	ND	0.50	ug/L	EPA 524.2	01/20/13 08:56	eec	
2,2-Dichloropropane	ND	0.50	ug/L	EPA 524.2	01/20/13 08:56	eec	
2-Butanone(MEK-EPA 8260)	ND	5.0	ug/L	EPA 524.2	01/20/13 08:56	eec	
2-Chlorotoluene	ND	0.50	ug/L	EPA 524.2	01/20/13 08:56	eec	
4-Chlorotoluene	ND	0.50	ug/L	EPA 524.2	01/20/13 08:56	eec	
4-Methyl-2-Pentanone(MIBK)	ND	5.0	ug/L	EPA 524.2	01/20/13 08:56	eec	
Benzene	ND	0.50	ug/L	EPA 524.2	01/20/13 08:56	eec	
Bis(2-chloroethyl)ether (Non-NELAP)	ND	5.0	ug/L	EPA 524.2	01/20/13 08:56	eec	
Bromobenzene	ND	0.50	ug/L	EPA 524.2	01/20/13 08:56	eec	
Bromochloromethane	ND	0.50	ug/L	EPA 524.2	01/20/13 08:56	eec	
Bromodichloromethane	ND	0.50	ug/L	EPA 524.2	01/20/13 08:56	eec	
Bromoform	ND	0.50	ug/L	EPA 524.2	01/20/13 08:56	eec	
Bromomethane	ND	0.50	ug/L	EPA 524.2	01/20/13 08:56	eec	
Carbon Tetrachloride	ND	0.50	ug/L	EPA 524.2	01/20/13 08:56	eec	
Chlorobenzene	ND	0.50	ug/L	EPA 524.2	01/20/13 08:56	eec	

E.S.BABCOCK&Sons,Inc.
Environmental Laboratories est 1906

Client Name: Dudek & Associates
Contact: Steve Dickey
Address: 605 Third Street
Encinitas, CA 92024

Report Date: 04-Feb-2013

Project Name: Invoice Attn.
Project Number: Rugged Solar Well 8 7122-5

Work Order Number: B3A1948

Received on Ice (Y/N): Yes Temp: 9 °C

Laboratory Reference Number

B3A1948-01

Sample Description	Matrix	Sampled Date/Time	Received Date/Time
Well 8 - Rugged Solar 7122-5	Water	01/18/13 11:45	01/18/13 18:15

Analyte(s)	Result	RDL	Units	Method	Analysis Date	Analyst	Flag
Volatile Organic Compounds by EPA 524.2							
Chloroethane	ND	0.50	ug/L	EPA 524.2	01/20/13 08:56	eec	
Chloroform	ND	0.50	ug/L	EPA 524.2	01/20/13 08:56	eec	
Chloromethane	ND	0.50	ug/L	EPA 524.2	01/20/13 08:56	eec	
cis-1,2-Dichloroethene	ND	0.50	ug/L	EPA 524.2	01/20/13 08:56	eec	
cis-1,3-Dichloropropene	ND	0.50	ug/L	EPA 524.2	01/20/13 08:56	eec	
Dibromochloromethane	ND	0.50	ug/L	EPA 524.2	01/20/13 08:56	eec	
Dibromomethane	ND	0.50	ug/L	EPA 524.2	01/20/13 08:56	eec	
Dichlorodifluoromethane	ND	0.50	ug/L	EPA 524.2	01/20/13 08:56	eec	
Ethylbenzene	ND	0.50	ug/L	EPA 524.2	01/20/13 08:56	eec	
Hexachlorobutadiene	ND	0.50	ug/L	EPA 524.2	01/20/13 08:56	eec	
Isopropylbenzene	ND	0.50	ug/L	EPA 524.2	01/20/13 08:56	eec	
Methyl tert butyl Ether	ND	3.0	ug/L	EPA 524.2	01/20/13 08:56	eec	
Methylene Chloride	ND	0.50	ug/L	EPA 524.2	01/20/13 08:56	eec	
n-Butylbenzene	ND	0.50	ug/L	EPA 524.2	01/20/13 08:56	eec	
n-Propylbenzene	ND	0.50	ug/L	EPA 524.2	01/20/13 08:56	eec	
Naphthalene	ND	0.50	ug/L	EPA 524.2	01/20/13 08:56	eec	
p-Isopropyltoluene	ND	0.50	ug/L	EPA 524.2	01/20/13 08:56	eec	
sec-Butylbenzene	ND	0.50	ug/L	EPA 524.2	01/20/13 08:56	eec	
Styrene	ND	0.50	ug/L	EPA 524.2	01/20/13 08:56	eec	
tert-Butylbenzene	ND	0.50	ug/L	EPA 524.2	01/20/13 08:56	eec	
Tetrachloroethene	ND	0.50	ug/L	EPA 524.2	01/20/13 08:56	eec	
Toluene	ND	0.50	ug/L	EPA 524.2	01/20/13 08:56	eec	
trans-1,2-Dichloroethene	ND	0.50	ug/L	EPA 524.2	01/20/13 08:56	eec	
trans-1,3-Dichloropropene	ND	0.50	ug/L	EPA 524.2	01/20/13 08:56	eec	
Trichloroethene	ND	0.50	ug/L	EPA 524.2	01/20/13 08:56	eec	
Trichlorofluoromethane	ND	5.0	ug/L	EPA 524.2	01/20/13 08:56	eec	
Trichlorotrifluoroethane	ND	10	ug/L	EPA 524.2	01/20/13 08:56	eec	
Vinyl Chloride	ND	0.50	ug/L	EPA 524.2	01/20/13 08:56	eec	
Xylenes (m+p)	ND	0.50	ug/L	EPA 524.2	01/20/13 08:56	eec	
Xylenes (ortho)	ND	0.50	ug/L	EPA 524.2	01/20/13 08:56	eec	
Xylenes (Total)	ND	0.50	ug/L	EPA 524.2	01/20/13 08:56	eec	
Surrogate: 1,2-Dichloroethane-d4	106	% 50-150		EPA 524.2	01/20/13 08:56	eec	

E.S.BABCOCK&Sons,Inc.
Environmental Laboratories est 1906

Client Name: Dudek & Associates
Contact: Steve Dickey
Address: 605 Third Street
Encinitas, CA 92024

Report Date: 04-Feb-2013

Project Name: Invoice Attn.
Project Number: Rugged Solar Well 8 7122-5

Work Order Number: B3A1948

Received on Ice (Y/N): Yes Temp: 9 °C

Laboratory Reference Number

B3A1948-01

Sample Description	Matrix	Sampled Date/Time	Received Date/Time
Well 8 - Rugged Solar 7122-5	Water	01/18/13 11:45	01/18/13 18:15

Analyte(s)	Result		RDL	Units	Method	Analysis Date	Analyst	Flag
Volatile Organic Compounds by EPA 524.2								
Surrogate: Bromofluorobenzene	97.5	%	50-150		EPA 524.2	01/20/13 08:56	eec	
Surrogate: Toluene-d8	102	%	50-150		EPA 524.2	01/20/13 08:56	eec	
Heterotrophic Plate Count - SM 9215 B								
Heterotrophic Plate Count	180		1.0	CFU/mL	SM 9215B	01/19/13 12:55	dpk	
MMOMUG - Presence/Absence - SM 9223 B								
Total Coliform	Absent		1.1	----	SM 9223B	01/19/13 12:55	dpk	
E. coli	Absent		1.1	----	SM 9223B	01/19/13 12:55	dpk	

* NELAP does not offer accreditation for this analyte/method/matrix combination

E.S.BABCOCK&Sons,Inc.
Environmental Laboratories est 1906

Client Name:	Dudek & Associates	Analytical Report:	Page 7 of 7
Contact:	Steve Dickey	Project Name:	Invoice Attn.
Address:	605 Third Street Encinitas, CA 92024	Project Number:	Rugged Solar Well 8 7122-5
		Work Order Number:	**B3A1948**
Report Date:	04-Feb-2013	Received on Ice (Y/N):	Yes Temp: 9 °C

Notes and Definitions

pH: Regulatory 15 minute holding time exceeded B3A1948-01

ND: Analyte NOT DETECTED at or above the Method Detection Limit **(if MDL is reported)**, otherwise at or above the Reportable Detection Limit (RDL)

NR: Not Reported

RDL: Reportable Detection Limit

MDL: Method Detection Limit

* / ''' : NELAP does not offer accreditation for this analyte/method/matrix combination

Approval

Enclosed are the analytical results for the submitted sample(s). Babcock Laboratories certify the data presented as part of this report meet the minimum quality standards in the referenced analytical methods. Any exceptions have been noted. Babcock Laboratories and its officers and employees assume no responsibility and make no warranty, express or implied, for uses or interpretations made by any recipients, intended or unintended, of this report.

Lorenzo Rodriguez

DN: CN = Lorenzo Rodriguez C = US O = Babcock Laboratories OU = Project Manager
Date: 2013.02.04 10:12:32 -07'00'

cc:

e-Standardt.rpt

E.S.BABCOCK&Sons,Inc.
Environmental Laboratories est 1906

Client Name: Dudek & Associates
Contact: Steve Dickey
Address: 605 Third Street
Encinitas, CA 92024

Report Date: 04-Feb-2013

Analytical Report: Page 1 of 3
Project Name: Invoice Attn.
Project Number: Rugged Solar Well 8 7122-5

Work Order Number: B3A1948

Received on Ice (Y/N): Yes Temp: 9 °C

DUDEK
605 Third Street
Encinitas, CA 92024
Tel: 760-942-5147
Fax: 760-942-5206

Chain - of - Custody Form

COC # Page of

Laboratory:
Lab Contact:
Project Manager: Tony Driscoll
PM Email: Tdriscoll@dudek.com
Lab Job #:
Shipping Method:

Project Name: Rugged Solar Well 8
Job Number: 7122-5
Sampled by: Patrick Reatz
Sampler Signature:

Type of Analysis to be Performed: VOCs EPA 8260B; SVOCs EPA 8270; Chlorinated Pesticides EPA 8081A; TPH EPA m8015; TDS

TAT: Standard Turn-Around Time; Other: 24 hr 48 hr 72 hr

Special Instructions: Please see attached sheet for suite of analysis.

Sample ID	Sample Collection Date	Sample Collection Time	Matrix: Water	Matrix: Vapor	Method Preserved: HCL	HNO_3	H_2SO_4	Filtered (Y/N)	Number of Sample Containers: 40 mL glass VOA	oz. Glass Jar	Amber	Poly	VOCs	Chlorinated Pesticides	SVOCs	TPH	TDS	Standard Turn-Around Time
Well 8	1/18/13	11:45	X															X

Total # of containers per type:

Relinquished by: Patrick Reatz — Company: DUDEK — Date: 1/18/13 — Time: 1530
Relinquished by: Rey Cruz — Company: D.E. — Date: 1/18/13 — Time: 1815
Received by: Rey Cruz — Company: D.E. — Date: 1/18/13 — Time: 15:30
Received by: [signature] — Company: ESB — Date: 11/18/13 — Time: 1615

Total # of containers: 16

Please return original COC to Dudek

B3A1948 AB
JAN 18 2013

Sample Receipt
☐ Samples Intact
☐ Cooler Temp: 9 °C
☐ Conforms to COC

Rev 11/07

E.S.BABCOCK&Sons,Inc.
Environmental Laboratories est 1906

Client Name: Dudek & Associates
Contact: Steve Dickey
Address: 605 Third Street
Encinitas, CA 92024

Report Date: 04-Feb-2013

Analytical Report: Page 2 of 3
Project Name: Invoice Attn.
Project Number: Rugged Solar Well 8 7122-5

Work Order Number: B3A1948

Received on Ice (Y/N): Yes Temp: 9 °C

Patrick Rentz

From: Lorenzo Rodriguez <lrodriguez@babcocklabs.com>
Sent: Thursday, January 17, 2013 10:51 AM
To: Patrick Rentz
Subject: RE: Analyte list

Containers	Analysis
Three 40 mL vials w/HCL	524-MtBE
100 mL sterile bacti-bottle	BT-HPC BT-MMUG-P/A
pint w/HNO3	AG_ICPMS_DW AL_ICP_DW AS_ICPMS_DW BA_ICPMS_DW BE_ICPMS_DW CA_ICP_DW CD_ICPMS_DW CR_ICPMS_DW CU_ICPMS_DW FE_ICP_DW Hardness Total-DW HG_ ICPMS_DW K_ICP_DW MG_ICP_DW MN_ICPMS_DW NA_ICP_DW NI_ICPMS_DW PB_ICPMS_DW SB_ICPMS_DW SE_ICPMS_DW TL_ICPMS_DW Total Cations-ICP_DW ZN_ICPMS_DW
quart unpreserved	Cl Color Cyanide Total EC Fluoride Alkalinity MBAS Nitrite-N NO3 Odor Perchlorate-Aqueous pH SO4 Solids-Total Diss

Lorenzo,
We will run the same analysis as the previous samples I submitted to you (last week), the modified Title 22. Thank you,
—Pat Rentz

1

Client Name: Dudek & Associates
Contact: Steve Dickey
Address: 605 Third Street
Encinitas, CA 92024

Report Date: 04-Feb-2013

Analytical Report: Page 3 of 3
Project Name: Invoice Attn.
Project Number: Rugged Solar Well 8 7122-5

Work Order Number: B3A1948

Received on Ice (Y/N): Yes Temp: 9 °C

	Total Anions Turbidity
quart unpreserved	Radio-Gross Alpha
quart unpreserved	Radio-Rad 226
Half gallon unpreserved	Radio-Radium 228
quart unpreserved	Radio-Uranium

-----Original Message-----
From: Patrick Rentz [mailto:prentz@dudek.com]
Sent: Wednesday, January 09, 2013 12:21 PM
To: Lorenzo Rodriguez
Subject: Re: Analyte list

I will pick them up from a local lab in San Diego.

Sent from my iPhone

On Jan 9, 2013, at 12:08, "Lorenzo Rodriguez" <lrodriguez@babcocklabs.com> wrote:

> From us?
>
> -----Original Message-----
> From: Patrick Rentz [mailto:prentz@dudek.com]
> Sent: Wednesday, January 09, 2013 10:10 AM
> To: Lorenzo Rodriguez
> Subject: Re: Analyte list
>
> Lorenzo,
>
> Thanks for your help, I'll pick up 3 1 liter ambers with HCL today.
>
> -Pat Rentz
>
> Sent from my iPhone
>
> On Jan 9, 2013, at 9:48, "Lorenzo Rodriguez" <lrodriguez@babcocklabs.com> wrote:
>
>> Yes to all, except one parameter.
>>
>> We need three 1-Liter ambers preserved with HCL (to achieve pH<2) for " Thiobencarb SVOC by EPA 525.2 (will not analyze this as SVOC)"
>>
>> -----Original Message-----
>> From: Patrick Rentz [mailto:prentz@dudek.com]
>> Sent: Wednesday, January 09, 2013 6:51 AM
>> To: Lorenzo Rodriguez
>> Subject: Analyte list
>>
>> Hi Lorenzo,
>>

mailing
P.O. Box 432
Riverside, CA 92502-0432

location
6100 Quail Valley Court
Riverside, CA 92507-0704

P 951 653 3351
F 951 653 1662
www.babcocklabs.com

NELAP no. 02101CA
CA Elap no. 2698
EPA no. CA00102

E.S.BABCOCK&Sons,Inc.
Environmental Laboratories est 1906

Client Name:	Dudek & Associates	Analytical Report:	Page 1 of 1
Contact:	Steve Dickey	Project Name:	Invoice Attn.
Address:	605 Third Street Encinitas, CA 92024	Project Number:	Rugged Solar Well 8 7122-5
		Work Order Number:	**B3A1949**

Report Date: 11-Feb-2013 Received on Ice (Y/N Yes Temp: 9 °C

Attached is the analytical report for the sample(s) received for your project. Below is a list of the individual sample descriptions with the corresponding laboratory number(s). Also, enclosed is a copy of the Chain of Custody document (if received with your sample(s)). Please note any unused portion of the sample(s) may be responsibly discarded after 30 days from the above report date, unless you have requested otherwise.

Thank you for the opportunity to serve your analytical needs. If you have any questions or concerns regarding this report please contact our client service department.

Sample Identification

Lab Sample #	Client Sample ID	Matrix	Date Sampled	By	Date Submitted	By
B3A1949-01	Well 8 - Rugged Solar 7122-5	Water	01/18/13 11:45	Partrick Rentz	01/18/13 18:15	Courier (Ray C.)

Note: Gross Alpha, Radium 226, Radium 228, and Uranium analyses were subcontracted to FGL Environmental.

Approval

Babcock Laboratories certify that the information presented as part of this report meets the minimum quality standards in the analytical methods, if referenced. Exceptions have been noted. Babcock Laboratories and its officers and employees assume no responsibility and make no warranty, express or implied, for uses or interpretations made by any recipients, intended or unintended, of this report.

Lorenzo Rodriguez

DN: CN = Lorenzo Rodriguez C = US O = Babcock Laboratories OU = Project Manager
Date: 2013.02.11 12:13:58 -07'00'

cc:

mailing
P.O. Box 432
Riverside, CA 92502-0432

location
6100 Quail Valley Court
Riverside, CA 92507-0704

P 951 653 3351
F 951 653 1662
www.babcocklabs.com

NELAP no. 02101CA
CA Elap no. 2698
EPA no. CA00102

E.S.BABCOCK&Sons,Inc.
Environmental Laboratories est 1906

Client Name: Dudek & Associates
Contact: Steve Dickey
Address: 605 Third Street
Encinitas, CA 92024

Analytical Report: Page 1 of 3
Project Name: Invoice Attn.
Project Number: Rugged Solar Well 8 7122-5
Work Order Number: B3A1949

Report Date: 11-Feb-2013

Received on Ice (Y/N Yes Temp: 9 °C

DUDEK
605 Third Street
Encinitas, CA 92024
Tel: 760-942-5147
Fax: 760-942-5206

Chain - of - Custody Form

COC # Page of

Laboratory: Lab Job #:
Lab Contact: Shipping Method:
Project Manager: Troy Driscoll PM Email: Tdriscoll@dudek.com

Project Name: Rugged Solar Well 8 Job Number: 7122-5
Sampled by: Patrick Reutz Sampler Signature:

Type of Analysis to be Performed: VOCs (EPA 8260B), SVOCs (EPA 8270), Chlorinated Pesticides (EPA 8081A), TPH (EPA m8015), TDS

TAT: Standard Turn-Around Time; Other: 24 hr 48 hr 72 hr

Special Instructions: Please see attached sheet for suite of analysis. Subcontract

Sample ID	Sample Collection Date	Sample Collection Time	Matrix: Water	Matrix: Vapor	Method Preserved: HCL	Method Preserved: HNO_3	Method Preserved: H_2SO_4	Filtered (Y/N)	Number of Sample Containers: 40 mL glass VOA	Number of Sample Containers: oz. Glass Jar	Number of Sample Containers: Amber	Number of Sample Containers: Poly	VOCs	SVOCs	Chlorinated Pesticides	TPH	TDS	Standard Turn-Around Time
Well 8	1/18/13	11:45	X															X

Total # of containers per type:

Total # of containers: 16

Please return original COC to Dudek

Relinquished by:	Company	Date	Time	Received by:	Company	Date	Time
Patrick Reutz	DUDEK	1/18/13	1530	Roy Cut	D.E.	1/18/13	15:30
Roy Cut	D.E.	1/18/13	1815	Thomas Ly	ESB	1/18/13	1815

Sample Receipt
☐ Samples intact
☐ Cooler Temp: 9 °C
☐ Conforms to COC

B3A1949
JAN 18 2013

Rev 11/07

mailing
P.O. Box 432
Riverside, CA 92502-0432

location
6100 Quail Valley Court
Riverside, CA 92507-0704

P 951 653 3351
F 951 653 1662
www.babcocklabs.com

NELAP no. 02101CA
CA Elap no. 2698
EPA no. CA00102

E.S.BABCOCK&Sons,Inc.
Environmental Laboratories est 1906

Client Name: Dudek & Associates
Contact: Steve Dickey
Address: 605 Third Street
Encinitas, CA 92024

Analytical Report: Page 2 of 3
Project Name: Invoice Attn.
Project Number: Rugged Solar Well 8 7122-5
Work Order Number: B3A1949

Report Date: 11-Feb-2013

Received on Ice (Y/N Yes Temp: 9 °C

Patrick Rentz

From: Lorenzo Rodriguez <lrodriguez@babcocklabs.com>
Sent: Thursday, January 17, 2013 10:51 AM
To: Patrick Rentz
Subject: RE: Analyte list

Containers	Analysis
Three 40 mL vials w/HCL	524-MtBE
100 mL sterile bacti-bottle	BT-HPC BT-MMUG-P/A
pint w/HNO3	AG_ICPMS_DW AL_ICP_DW AS_ICPMS_DW BA_ICPMS_DW BE_ICPMS_DW CA_ICP_DW CD_ICPMS_DW CR_ICPMS_DW CU_ICPMS_DW FE_ICP_DW Hardness Total-DW HG_ ICPMS_DW K_ICP_DW MG_ICP_DW MN_ICPMS_DW NA_ICP_DW NI_ICPMS_DW PB_ICPMS_DW SB_ICPMS_DW SE_ICPMS_DW TL_ICPMS_DW Total Cations-ICP_DW ZN_ICPMS_DW
quart unpreserved	Cl Color Cyanide Total EC Fluoride Alkalinity MBAS Nitrite-N NO3 Odor Perchlorate-Aqueous pH SO4 Solids-Total Diss

Lorenzo,
We will run the same analysis as the previous samples I submitted to you (last week), the modified Title 22. Thank you,
—Pat Rentz

1

mailing
P.O. Box 432
Riverside, CA 92502-0432

location
6100 Quail Valley Court
Riverside, CA 92507-0704

P 951 653 3351
F 951 653 1662
www.babcocklabs.com

NELAP no. 02101CA
CA Elap no. 2698
EPA no. CA00102

Client Name: Dudek & Associates
Contact: Steve Dickey
Address: 605 Third Street
Encinitas, CA 92024

Analytical Report: Page 3 of 3
Project Name: Invoice Attn.
Project Number: Rugged Solar Well 8 7122-5
Work Order Number: B3A1949

Report Date: 11-Feb-2013

Received on Ice (Y/N Yes Temp: 9 °C

	Total Anions Turbidity
quart unpreserved	Radio-Gross Alpha
quart unpreserved	Radio-Rad 226
Half gallon unpreserved	Radio-Radium 228
quart unpreserved	Radio-Uranium

-----Original Message-----
From: Patrick Rentz [mailto:prentz@dudek.com]
Sent: Wednesday, January 09, 2013 12:21 PM
To: Lorenzo Rodriguez
Subject: Re: Analyte list

I will pick them up from a local lab in San Diego.

Sent from my iPhone

On Jan 9, 2013, at 12:08, "Lorenzo Rodriguez" <lrodriguez@babcocklabs.com> wrote:

> From us?
>
> -----Original Message-----
> From: Patrick Rentz [mailto:prentz@dudek.com]
> Sent: Wednesday, January 09, 2013 10:10 AM
> To: Lorenzo Rodriguez
> Subject: Re: Analyte list
>
> Lorenzo,
>
> Thanks for your help, I'll pick up 3 1 liter ambers with HCL today.
>
> -Pat Rentz
>
> Sent from my iPhone
>
> On Jan 9, 2013, at 9:48, "Lorenzo Rodriguez" <lrodriguez@babcocklabs.com> wrote:
>
>> Yes to all, except one parameter.
>>
>> We need three 1-Liter ambers preserved with HCL (to achieve pH<2) for " Thiobencarb SVOC by EPA 525.2 (will not analyze this as SVOC)"
>>
>> -----Original Message-----
>> From: Patrick Rentz [mailto:prentz@dudek.com]
>> Sent: Wednesday, January 09, 2013 6:51 AM
>> To: Lorenzo Rodriguez
>> Subject: Analyte list
>>
>> Hi Lorenzo,
>>

2

mailing
P.O. Box 432
Riverside, CA 92502-0432

location
6100 Quail Valley Court
Riverside, CA 92507-0704

P 951 653 3351
F 951 653 1662
www.babcocklabs.com

NELAP no. 02101CA
CA Elap no. 2698
EPA no. CA00102

February 8, 2013

Babcock & Sons, Inc.
P.O. Box 432
Riverside, CA 92502

Lab ID : SP 1300803
Customer : 2-14

Laboratory Report

Introduction: This report package contains total of 4 pages divided into 3 sections:

Case Narrative	(2 pages)	: An overview of the work performed at FGL.
Sample Results	(1 page)	: Results for each sample submitted.
Quality Control	(1 page)	: Supporting Quality Control (QC) results.

Case Narrative

This Case Narrative pertains to the following samples:

Sample Description	Date Sampled	Date Received	FGL Lab ID #	Matrix
Well 8 - Ruggerd Solar 7122-5	01/18/2013	01/25/2013	SP 1300803-001	W

Sampling and Receipt Information: The sample was received, prepared and analyzed within the method specified holding times. All samples arrived at room temperature. All samples were checked for pH if acid or base preservation is required (except for VOAs). For details of sample receipt information, please see the attached Chain of Custody and Condition Upon Receipt Form.

Quality Control: All samples were prepared and analyzed according to the following tables:

Radio QC

900.0	02/04/2013:201664 All analysis quality controls are within established criteria
	01/30/2013:201080 All preparation quality controls are within established criteria
903.0	01/29/2013:201424 All analysis quality controls are within established criteria
	01/28/2013:200964 All preparation quality controls are within established criteria
908.0	02/05/2013:201666 All analysis quality controls are within established criteria
	01/31/2013:201079 All preparation quality controls are within established criteria
Ra - 05	02/07/2013:201838 All analysis quality controls are within established criteria
	02/04/2013:201131 All preparation quality controls are within established criteria

Corporate Offices & Laboratory
853 Corporation Street
Santa Paula, CA 93060
TEL: (805)392-2000
Env FAX: (805)525-4172 / Ag FAX: (805)392-2063
CA NELAP Certification No. 01110CA

Office & Laboratory
2500 Stagecoach Road
Stockton, CA 95215
TEL: (209)942-0182
FAX: (209)942-0423
CA ELAP Certification No. 1563

Office & Laboratory
563 E. Lindo Avenue
Chico, CA 95926
TEL: (530)343-5818
FAX: (530)343-3807
CA ELAP Certification No. 2670

Office & Laboratory
3442 Empresa Drive, Suite D
San Luis Obispo, CA 93401
TEL: (805)783-2940
FAX: (805)525-4172
CA ELAP Certification No. 2775

Field Office
Visalia, California
TEL: (559)734-9473
Mobile: (559)737-2399
FAX: (559)734-8435

February 8, 2013 | Lab ID : SP 1300803
Babcock & Sons, Inc. | Customer : 2-14

Certification:: I certify that this data package is in compliance with NELAC standards, both technically and for completeness, except for any conditions listed above. Release of the data contained in this data package is authorized by the Laboratory Director or his designee, as verified by the following electronic signature.

KD:DMB

Approved By **Kelly A. Dunnahoo, B.S.** Digitally signed by Kelly A. Dunnahoo, B.S.
Title: Laboratory Director
Date: 2013-02-08

February 8, 2013

Lab ID : SP 1300803-001
Customer ID : 2-14

Babcock & Sons, Inc.
P.O. Box 432
Riverside, CA 92502

Sampled On : January 18, 2013-11:45
Sampled By : Patrick Rentz
Received On : January 25, 2013-10:30
Matrix : Water

Description : Well 8 - Ruggerd Solar 7122-5
Project : B3A1949-01

Sample Result - Radio

Constituent	Result ± Error	MDA	Units	MCL/AL	Sample Preparation		Sample Analysis	
					Method	Date/ID	Method	Date/ID
Radio Chemistry[P:1'5]								
Gross Alpha	21.9 ± 3.43	1.42	pCi/L	15/5	900.0	01/30/13-15:45 2P1301080	900.0	02/04/13-10:00 2A1301664
Total Alpha Radium (226)	0.249 ± 0.292	0.439	pCi/L	3	903.0	01/28/13-11:00 2P1300964	903.0	01/29/13-12:20 2A1301424
Uranium	21.7 ± 2.70	0.439	pCi/L	20	908.0	01/31/13-10:00 2P1301079	908.0	02/05/13-09:40 2A1301666
Ra 228	0.000 ± 0.534	0.201	pCi/L	2	Ra - 05	02/04/13-18:30 2P1301131	Ra - 05	02/07/13-20:10 2A1301838

ND=Non-Detected. PQL=Practical Quantitation Limit. Containers: (P) Plastic Preservatives: HNO3 pH < 2 * PQL adjusted for dilution.

MDA = Minimum Detectable Activity (Calculated at the 95% confidence level) = Data utilized by DHS to determine matrix interference.
MCL / AL = Maximum Contamination Level / Action Level. Alpha's Action Level of 5 pCi/L is based on the Assigned Value (AV).
AV = Assigned Value(Gross Alpha Result + (0.84 x Error)). CCR Section 64442: Drinking Water Compliance Note: Do the following
If Gross Alpha's (AV) exceeds 5 pCi/L run Uranium. If Gross Alpha's (AV) minus Uranium exceeds 5 pCi/L run Radium 226.

Drinking Water Compliance:
Gross Alpha (AV) minus Uranium is less than or equal to 15 pCi/L
Uranium is less than or equal to 20 pCi/L
Radium 226 + Radium 228 is less than or equal to 5 pCi/L

Note: Samples are held for 3-6 months prior to disposal.

Corporate Offices & Laboratory
853 Corporation Street
Santa Paula, CA 93060
TEL: (805)392-2000
Env FAX: (805)525-4172 / Ag FAX: (805)392-2063
CA NELAP Certification No. 01110CA

Office & Laboratory
2500 Stagecoach Road
Stockton, CA 95215
TEL: (209)942-0182
FAX: (209)942-0423
CA ELAP Certification No. 1563

Office & Laboratory
563 E. Lindo Avenue
Chico, CA 95926
TEL: (530)343-5818
FAX: (530)343-3807
CA ELAP Certification No. 2670

Office & Laboratory
3442 Empresa Drive, Suite D
San Luis Obispo, CA 93401
TEL: (805)783-2940
FAX: (805)525-4172
CA ELAP Certification No. 2775

Field Office
Visalia, California
TEL: (559)734-9473
Mobile: (559)737-2399
FAX: (559)734-8435

February 8, 2013 Lab ID : SP 1300803
Babcock & Sons, Inc. Customer : 2-14

Quality Control - Radio

Constituent	Method	Date/ID	Type	Units	Conc.	QC Data	DQO	Note
Radio								
Alpha	900.0	02/04/13:201664caa	CCV	cpm	9601	41.3 %	41 - 50	
			CCB	cpm		0.1200	0.12	
Gross Alpha	900.0	01/30/13:201080jmb	Blank	pCi/L		0.52	3	
			LCS	pCi/L	177.7	122 %	75-125	
			MS	pCi/L	177.7	79.2 %	60-140	
		(CH 1370266-001)	MSD	pCi/L	177.7	84.8 %	60-140	
			MSRPD	pCi/L	177.7	6.8%	≤30	
Alpha	903.0	01/29/13:201424caa	CCV	cpm	9606	41.9 %	40 - 49	
			CCB	cpm		0.1400	0.19	
Total Alpha Radium (226)	903.0	01/28/13:200964caa	RgBlk	pCi/L		0.02	2	
			LCS	pCi/L	17.84	56.2 %	52-107	
			BS	pCi/L	17.84	50.0 %	43-111	
			BSD	pCi/L	17.84	56.0 %	43-111	
			BSRPD	pCi/L	17.84	1.1	≤2	
Alpha	908.0	02/05/13:201666caa	CCV	cpm	9601	41.0 %	40 - 49	
			CCB	cpm		0.1200	0.15	
Uranium	908.0	01/31/13:201079caa	RgBlk	pCi/L		0.17	1	
			LRS	pCi/L	21.48	88.2 %	54-105	
			BS	pCi/L	21.48	92.7 %	75-125	
			BSD	pCi/L	21.48	99.3 %	75-125	
			BSRPD	pCi/L	21.48	6.9%	≤20	
Beta	Ra - 05	02/07/13:201838emv	CCV	cpm	10030	89.5 %	87 - 107	
			CCB	cpm		0.4000	0.59	
Ra 228	Ra - 05	02/04/13:201131emv	RgBlk	pCi/L		0.06	3	
			LRS	pCi/L	97.11	49.9 %	27-59	
			BS	pCi/L	97.11	101 %	75-125	
			BSD	pCi/L	97.11	98.8 %	75-125	
			BSRPD	pCi/L	97.11	2.6%	≤25	

Definition

CCV	: Continuing Calibration Verification - Analyzed to verify the instrument calibration is within criteria.
CCB	: Continuing Calibration Blank - Analyzed to verify the instrument baseline is within criteria.
Blank	: Method Blank - Prepared to verify that the preparation process is not contributing contamination to the samples.
RgBlk	: Method Reagent Blank - Prepared to correct for any reagent contributions to sample result.
LCS	: Laboratory Control Standard/Sample - Prepared to verify that the preparation process is not affecting analyte recovery.
LRS	: Laboratory Recovery Standard - Prepared to establish the batch recovery factor used in result calculations.
MS	: Matrix Spikes - A random sample is spiked with a known amount of analyte. The recoveries are an indication of how that sample matrix affects analyte recovery.
MSD	: Matrix Spike Duplicate of MS/MSD pair - A random sample duplicate is spiked with a known amount of analyted. The recoveries are an indication of how that sample matrix affects analyte recovery.
BS	: Blank Spikes - A blank is spiked with a known amount of analyte. It is prepared to verify that the preparation process is not affecting analyte recovery.
BSD	: Blank Spike Duplicate of BS/BSD pair - A blank duplicate is spiked with a known amount of analyte. It is prepared to verify that the preparation process is not affecting analyte recovery.
MSRPD	: MS/MSD Relative Percent Difference (RPD) - The MS relative percent difference is an indication of precision for the preparation and analysis.
BSRPD	: BS/BSD Relative Percent Difference (RPD) - The BS relative percent difference is an indication of precision for the preparation and analysis.
DQO	: Data Quality Objective - This is the criteria against which the quality control data is compared.

Corporate Offices & Laboratory
853 Corporation Street
Santa Paula, CA 93060
TEL: (805)392-2000
Env FAX: (805)525-4172 / Ag FAX: (805)392-2063
CA NELAP Certification No. 01110CA

Office & Laboratory
2500 Stagecoach Road
Stockton, CA 95215
TEL: (209)942-0182
FAX: (209)942-0423
CA ELAP Certification No. 1563

Office & Laboratory
563 E. Lindo Avenue
Chico, CA 95926
TEL: (530)343-5818
FAX: (530)343-3807
CA ELAP Certification No. 2670

Office & Laboratory
3442 Empresa Drive, Suite D
San Luis Obispo, CA 93401
TEL: (805)783-2940
FAX: (805)525-4172
CA ELAP Certification No. 2775

Field Office
Visalia, California
TEL: (559)734-9473
Mobile: (559)737-2399
FAX: (559)734-8435

Santa Paula - Condition Upon Receipt (Attach to COC)

Sample Receipt:

1. Number of ice chests/packages received: **1**
   Note as OTC if received over the counter unpackaged
2. Were samples received in a chilled condition? Temps: **RRT** / _____ / _____ / _____

   Acceptable is above 2 to 6 C. Also acceptable is received on ice (ROI) for the same day of sampling or received at room temperature (RRT) if sampled within one hour of receipt. Client contact for temperature failures must be documented below. If many packages are received at one time check for tests/H.T.'s/rushes/Bacti's to prioritize further review. Please notify Microbiology personnel immediately of bacti samples received.
3. Do the number of bottles received agree with the COC? **Yes** No N/A
4. Were the samples received intact? (i.e. no broken bottles, leaks, etc.) **Yes** No
5. Were sample custody seals intact? Yes No **N/A**

Sign and date the COC, obtain LIMS sample numbers, select methods/test and print labels.

Sample Verification, Labeling and Distribution:

1. Were all requested analyses understood and acceptable? **Yes** No
2. Did bottle labels correspond with the client's ID's? **Yes** No
3. Were all bottles requiring sample preservation properly preserved? Yes No **N/A** **FGL**
4. VOAs checked for Headspace? Yes No **N/A**
5. Were all analyses within holding times at time of reciept? **Yes** No
6. Have rush or project due dates been checked and accepted? Yes No **N/A**

Attach lables to the containers and include a copy of the COC for lab delivery
Sample Receipt, Login and Verification completed by (initials):

Reviewed and Approved By **Nicole Barnes** Digitally signed by Nicole Barnes Title: Sample Receiving Date: 01/25/2013-10:52:59

Discrepency Documentation:

Any items above which are "No" or do not meet specifications (i.e. temps) must be resolved.

1. Person Contacted: _____ Phone Number: _____
   Initiated By: _____ Date: _____
   Problem:

   Resolution:

2. Person Contacted: _____ Phone Number: _____
   Initiated By: _____ Date: _____
   Problem:

   Resolution:

(2000014)
Babcock & Sons, Inc.
SP 1300803
NMB-01/25/2013-10:52:59

Printed: 1/18/2013 18:50

SUBCONTRACT ORDER

Babcock Laboratories, Inc.

B3A1949

1300803

SENDING LABORATORY:

Babcock Laboratories, Inc.
6100 Quail Valley Court
Riverside, CA 92507-0704
Phone: (951) 653-3351
Fax: (951) 653-1662
Project Manager: Lorenzo (Z) Rodriguez

RECEIVING LABORATORY:

FGL Environmental, Inc. - Subcontracts
853 Corporation Street
Santa Paula, CA 93060
Phone :(805) 392-2000
Fax: (805) 525-4172

Copy/Relog from B3A1283.
Client: Dudek & Associates
Sampler: Patrick Rentz

Analysis	Due	Expires Regulatory Days Past Date Sampled	Laboratory ID	Comments
Sample ID: B3A1949-01 Water		**Sampled: 01/18/13 11:45**	**Well 8 - Rugged Solar 7122-5**	***Proj.No.:*** **Rugged Solar Well 8 7122-5**
Radio-Uranium	02/15/13 17:00	07/17/13 11:45		
Radio-Radium 228	02/15/13 17:00	07/17/13 11:45		
Radio-Rad 226 Screen (903.0)	02/15/13 17:00	07/17/13 11:45		
Radio-Gross Alpha	02/15/13 17:00	07/17/13 11:45		

Containers Supplied:

Other-HNO3 (A) Other-HNO3 (B) Other-HNO3 (C) Other-HNO3 (D) Other-HNO3 (E)

All Containers Intact: _____ Yes _____ No Samples Preserved Properly: _____ Yes _____ No

Samples Received at _____ oC Sample Lables / COC Agree: _____ Yes _____ No Custody Seals Present: _____ Yes _____ No

Please forward all acknowledgements of sample receipt, final reports and invoices to data@babcocklabs.com
NO HARDCOPIES PLEASE.

Released By	Date	Received By	Date
	1-24-13		
Released By	Date	Received By	Date
			1/25 1030

TC 1/24/13