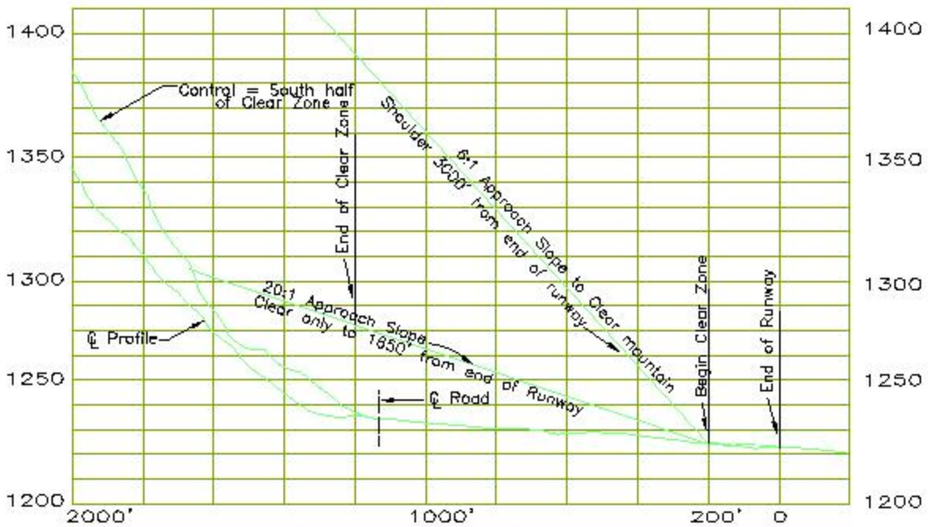

Profile – Approach to Runway 10

Scales: Horiz: 1"=200'
Vert: 1"=30'

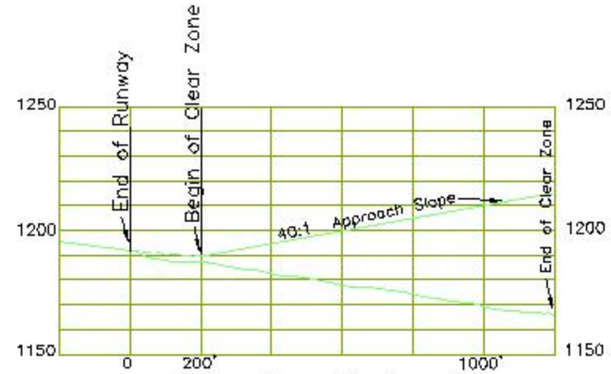

Profile – Approach to Runway 28

Scales: Horiz: 1"=200'
Vert: 1"=30'

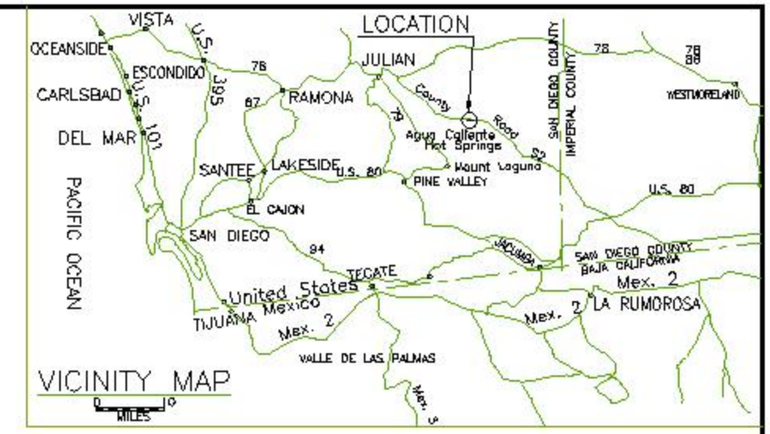

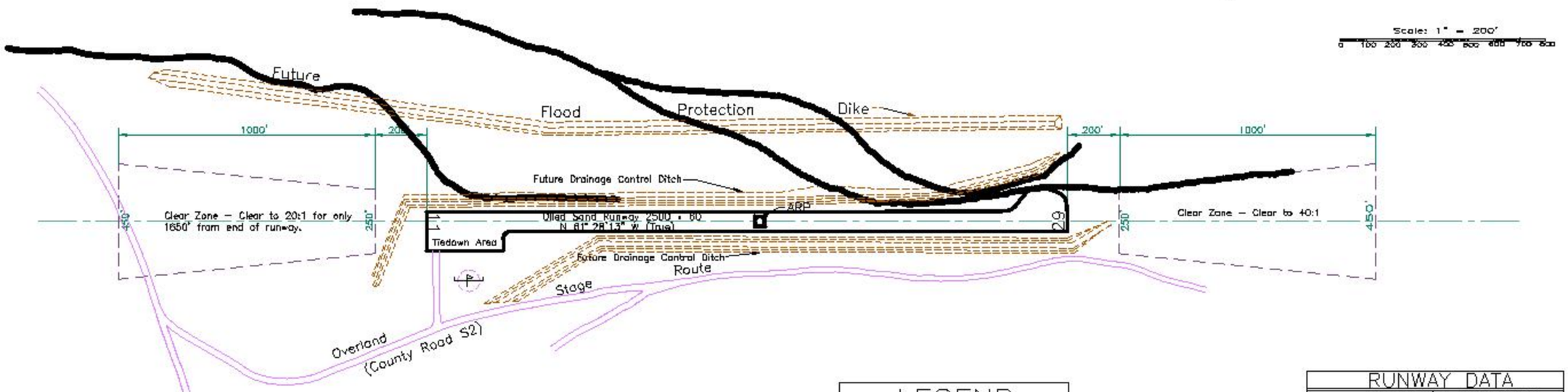

LEGEND

━━━	Existing Facilities
— — —	℄ Runway
- - - - -	Future Developments
— — — —	Clear Zones
▬▬▬	Stream Bed
	Contours (5 ft. Interval)

RUNWAY DATA

	Runway 10–28	
	Existing	Ultimate
Effective Runway Gradient	1.27%	Same
Wind Coverage (15 MPH)	See General Notes	
Instrument Runway	None	None
Pavement Strength	8000(s)[1]	Same
Approach Slopes & Clear Zones	10 = 20:1** 28 = 40:1	Same Same
Lighting	None	Reflector Type
Marking	None	Basic VFR
Navigation Aids	None	None

* Gross weight in pounds for single gear aircraft.
** For 1650' only – see approach profile.

AIRPORT DATA

	Existing	Ultimate
Airport Elevation	1224.0	same
Airport Reference Point (ARP) Coord	Lat. 33° 17' 21"* Long. 116° 17' 03"*	same same
Normal Max. Temp. of Hottest Month	103° F	same
Miscellaneous Facilities	None	None

GENERAL NOTES

Airport Category – Minimum VFR
Wind data not pertinent to planned development of airport, and not available.
Airport is on property leased by the County of San Diego from the State of California as part of Agua Caliente County Park.

COUNTY OF SAN DIEGO
DEPARTMENT OF PUBLIC WORKS
OFFICE OF THE COUNTY ENGINEER
5555 OVERLAND AVENUE, SAN DIEGO, CA 92123-1295

RECOMMENDED for: _____ M.B. _____
_____ DATE _____
APPROVED for: _____ M.B. _____
VON GARRAY, DIRECTOR, R.C.E. 22869 (Expires 12-31-97)

REVISIONS	BY	APPROVED	DATE

COORDINATE INDEX
286 N 1893 E
POINT DATA
FIELD BOOKS

AGUA CALIENTE AIRPORT
AIRPORT LAYOUT PLAN

SCALE HOR. — VERT. —
D.A. — D.R.
FILE NO. 1253-1
SHEET 1 OF 1 SHEETS