San Diego County Community Profiles

Injury Profile

by Region and Subregional Area (SRA)

REGIONS:

Central
East
North Central
North Coastal
North Inland
South

Published August 2013

This page is intentionally left blank.

Acknowledgements

We acknowledge the contributions of the following individuals for their work in the preparation of this document:

Sanaa Abedin, MPH, Epidemiology & Immunization Services Branch
Brit Colanter, MPH, Epidemiology & Immunization Services Branch
Isabel Corcos, PhD, MPH, Emergency Medical Services Branch
Kim De Vera, Community Health Statistics
Lorri Freitas, MPH, Epidemiology & Immunization Services Branch
Lacey Hicks, MPH, Epidemiology & Immunization Services Branch
Sutida (Nid) Jariangprasert, MPH, Maternal, Child and Family Health Services
Jeff Johnson, MPH, Epidemiology & Immunization Services Branch
Marjorie Lee, MPH, Sexually Transmitted Diseases and Hepatitis Prevention Program
Marisa Moore, MD, MPH, Tuberculosis Control
Jennifer Nelson, MPH, Epidemiology & Immunization Services Branch
Tyler Packett, Emergency Medical Services
Leslie Ray, MPH, MPPA, MA, Community Health Statistics, Emergency Medical Services
Alicia Sampson, MPH, CPH, Community Health Statistics
Joshua Smith, PhD, MPH, Emergency Medical Services
Ryan Smith, MPH(c), Community Health Statistics
Barbara Stepanski, MPH, Emergency Medical Services
Samantha Tweeten, PhD, MPH, Epidemiology & Immunization Services Branch
Jessica Yen, MPH, Epidemiology & Immunization Services Branch

Thank you to the following individuals for their leadership and support in making this project possible:

Nick Macchione, MS, MPH, FACHE, Director, Health and Human Services Agency
Wilma J. Wooten, MD, MPH, Public Health Officer
Eric McDonald, MD, MPH, Deputy Public Health Officer
Marcy Metz, RN, CEN, Chief of Emergency Medical Services

Table of Contents – San Diego County Injury Profile

Click on a topic to jump to that section in the Profile

- **Introduction ..... p 5**
- **San Diego County Injury Profile ..... p 8**

Geographic Maps
- Geographic Boundary Map
- Hospital Resource Map

Injury Data
- Unintentional Injury
  - All Unintentional Injury
  - Dental Injury
  - Fall Injury
  - Hip Fracture
  - Motor Vehicle Crash-related (MVC) Injury
    - All Motor Vehicle Crash-related Injury
    - Active Restraint Use, Aged 0-5 Years
    - Active Restraint Use, Aged 6+ Years
    - Alcohol-involved MVC Injury
    - Drinking Driver MVC Injury
    - Pedalcycle MVC Injury
    - Pedestrian MVC Injury
  - Overdose/Poisoning
- Intentional Injury
  - Assault
  - Homicide
  - Self-Inflicted Injury
  - Suicide
- Firearm-related Injury

- **Data Guide ..... p 127**

Important Information for Data Users – including explanation of Regional Boundaries
Data Sources
Glossary of Health Terms

INTRODUCTION

Introduction

Community Health Statistics

The Community Health Statistics unit was created to provide a means of sharing information about the health behaviors, diseases, injuries, and demographic characteristics of specific populations in San Diego County. This unit aims to supply health professionals with community level data describing the health trends and needs of the residents of our County. Community Health Statistics also provides or refers persons to available local, state, and national statistics.

Purpose

This profile is a compilation of information made available to the public health community and public policy-makers to better understand and manage the health and well-being of the residents of our County.

The purpose of this profile is to provide detailed information about the health and characteristics of the people living in San Diego County. It is designed to help the Health and Human Services Agency staff in each of the Health and Human Services Regions (Regions) identify problems and priority needs within their communities.

Regional Data

Please see Important Information in the data guide section for explanation of geographic boundaries as well as information on methods used here, age adjusted rates, and notes on comparing data.

Navigating the Document

This PDF document is intended for electronic viewing, online or downloaded to your computer; this allows full navigation ability to jump through the document. This document is updated periodically throughout the year. Using the online version will preserve the links and full navigation ability as well as ensure the most recent version of the document is being used.

Use links to jump to a section or page from a list

The Table of Contents (page 4) has many links to quickly jump to the specific section of interest. Within the document, some title pages have lists that are linked to quickly jump to a topic within a section. These links are not underlined, but can be identified when the hand icon ( ) turns into a pointing hand) when hovering over an item.

There are also links outside the document for more information on a subject. These are underlined and require internet access. They may be identified by the pointing hand with a "w" for web access.

Use the navigation bar at the bottom of the window to move through a document:

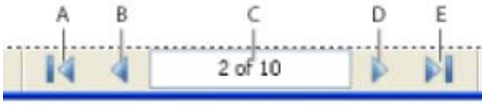

A- go to 1st page
B- go back one page
C- enter a page number to go to
D- go forward one page
E- go to last page

Use bookmarks to jump to a section

This is a built-in table of contents that is viewed to the side of the document and can be left open while viewing the document. To access this, click on the bookmarks tab on the left side of window. Use the (+) or (-) symbols to expand or collapse the list. Click on a bookmark to jump to that page.

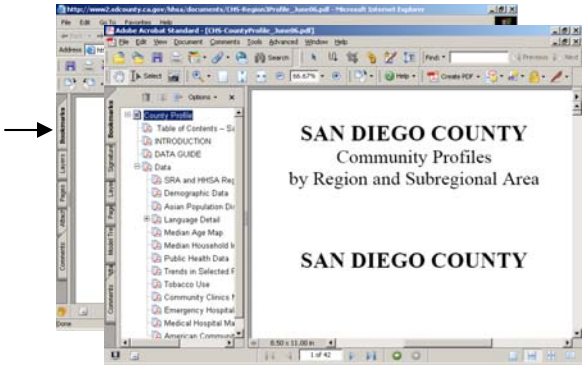

For more information, contact:
Alicia Sampson, Epidemiologist
Leslie Upledger Ray, Senior Epidemiologist
County of San Diego, Community Health Statistics at Emergency Medical Services
6255 Mission Gorge Road, San Diego, CA 92120
(619) 285-6429 (office)
alicia.sampson@sdcounty.ca.gov
leslie.ray@sdcounty.ca.gov

SAN DIEGO COUNTY INJURY PROFILE

12, 12/11.

Regional and Subregional (SRA) Boundaries in San Diego County

ORANGE
RIVERSIDE
IMPERIAL
BAJA CALIFORNIA

Pendleton
Fallbrook
Pauma
Valley Center
Palomar-Julian
Oceanside
Vista
San Marcos
Carlsbad
Escondido
San Dieguito
Ramona
North San Diego
Poway
Anza-Borrego Springs
Del Mar-Mira Mesa
Lakeside
Laguna-Pine Valley
University
Miramar
Santee
Harbison Crest
Alpine
Coastal
Kearny Mesa
Elliott-Navajo
El Cajon
La Mesa
Mid-City
Peninsula
Central
Lemon Grove
Spring Valley
San Diego
Southeastern San Diego
Coronado
Mountain Empire
National City
Jamul
Chula Vista
Sweetwater
South Bay

SRA Boundary

Region

- Central
- East
- North Central
- North Coastal
- North Inland
- South

N

0 5 10 20 Miles

COUNTY OF SAN DIEGO HHSA HEALTH AND HUMAN SERVICES AGENCY

SanGIS We Have San Diego Covered!

SANDAG

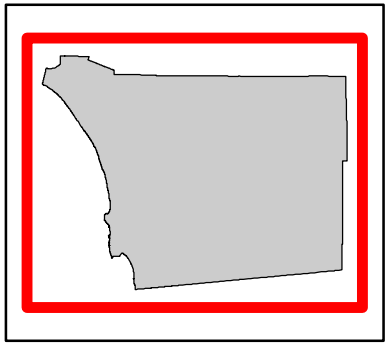

Map Date: 2013
Maps/Analysis by County of San Diego, EMS
Contact Isabel Corcos, Leslie Ray 619.285.6429

County of San Diego Emergency Medical Resources
Hospitals, Trauma Catchment Areas, and Ambulance Service Areas

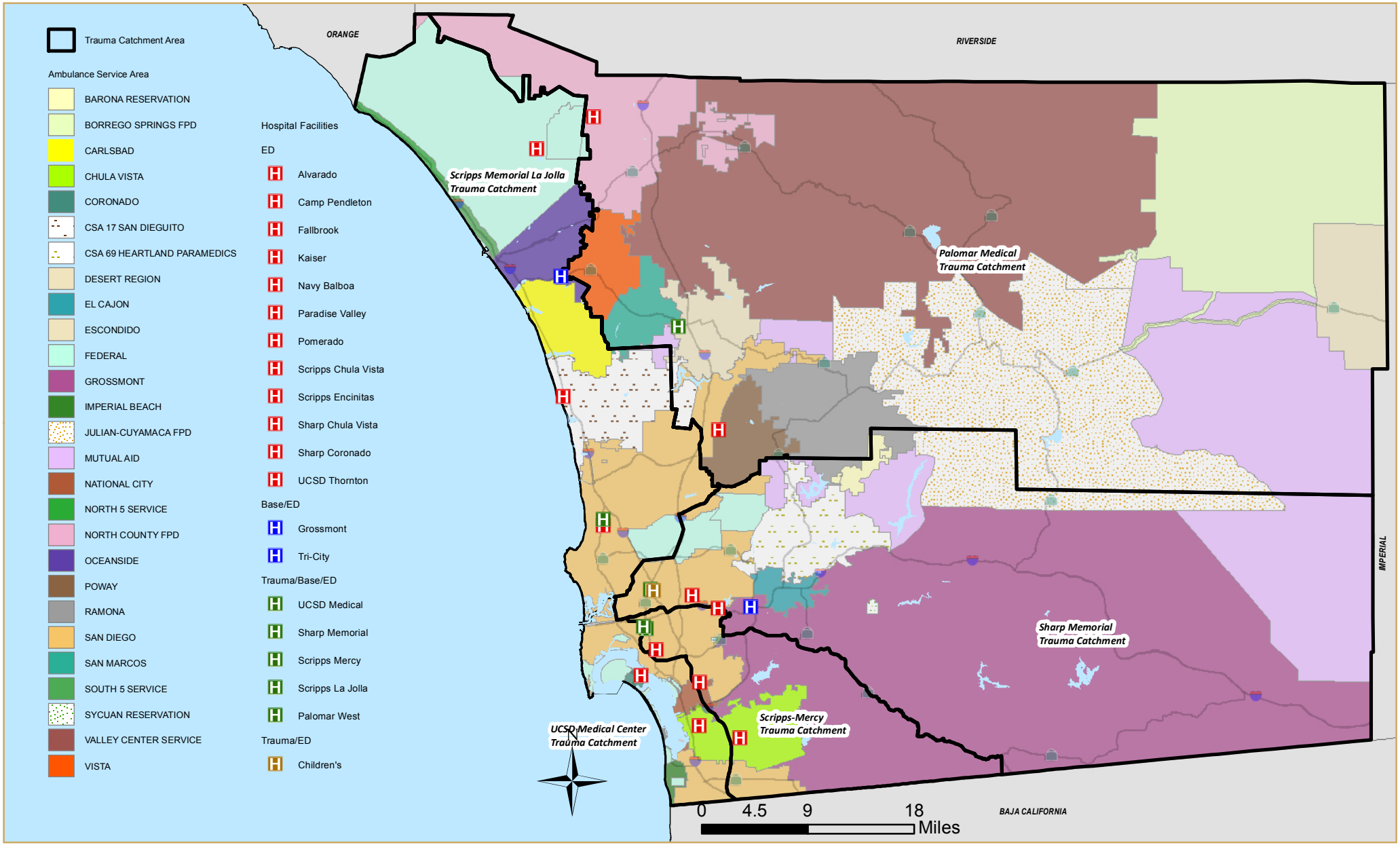

Map Date: 2012
Contact: Isabel Corcos or Leslie Ray,
County of San Diego Emergency Medical Services
619.285.6429

NAD_1983_StatePlane_California_VI_FIPS_0406_Feet,
D_North_American_1983, Foot_US

COUNTY OF SAN DIEGO HHSA HEALTH AND HUMAN SERVICES AGENCY

SanGIS We Have San Diego Covered

Unintentional Injury

Unintentional Injury† Deaths Among San Diego County Residents by Location of Residence

Healthy People 2020 Target: 36.0 deaths per 100,000 population, age-adjusted*
USA: 39.1 deaths per 100,000 population, age-adjusted (2010)* ‡
California: 29.8 deaths per 100,000 population, age-adjusted (2010)* ‡

Geography	2010 Total		2011 Total		2012 Total		2013 Total		2014 Total		2015 Total		2016 Total		2017 Total		2018 Total		2019 Total		2020 Total	
	No.	Rate*	No.	Rate*	No.	Rate*	No.	Rate*	No.	Rate*	No.	Rate*	No.	Rate*	No.	Rate*	No.	Rate*	No.	Rate*	No.	Rate*
San Diego County (Actual Rate)	**923**	**29.8**	**1,017**	**32.6**																		
San Diego County (Age-Adjusted Rate)	**923**	**29.2**	**1,017**	**31.4**																		
Central Region	**150**	**31.0**	**158**	**32.5**																		
Central San Diego	66	39.9	63	38.0																		
Mid-City	44	27.0	48	29.4																		
Southeast San Diego	40	25.7	47	30.0																		
East Region	**169**	**36.5**	**188**	**40.3**																		
Alpine	11	73.2	8	52.8																		
El Cajon	23	18.5	46	36.7																		
Harbison Crest/El Cajon**	54	38.8	100	71.2																		
Jamul	5	26.4	12	68.3																		
La Mesa	21	35.5	33	55.0																		
Laguna-Pine Valley	<5	§	<5	§																		
Lakeside	25	44.6	17	30.2																		
Lemon Grove	8	26.8	10	33.4																		
Mountain Empire	<5	§	<5	§																		
Santee	11	21.5	12	23.2																		
Spring Valley	28	34.6	22	26.9																		
North Central Region	**152**	**25.2**	**159**	**26.1**																		
Coastal	21	27.9	33	43.7																		
Del Mar-Mira Mesa	31	19.7	31	19.6																		
Elliott-Navajo	29	32.5	22	24.6																		
Kearny Mesa	45	29.8	50	33.0																		
Miramar	<5	§	<5	§																		
Peninsula	15	23.8	18	28.5																		
University	10	15.9	5	7.5																		
North Coastal Region	**160**	**31.6**	**176**	**34.5**																		
Carlsbad	34	29.6	29	25.0																		
Oceanside	58	36.3	65	40.6																		
Pendleton	<5	§	9	23.9																		
San Dieguito	31	33.1	27	28.5																		
Vista	33	32.9	46	45.4																		
North Inland Region	**189**	**33.2**	**215**	**37.4**																		
Anza-Borrego Springs	<5	§	6	128.6																		
Escondido	67	41.1	64	39.0																		
Fallbrook	26	55.0	22	46.0																		
North San Diego	30	28.2	43	40.0																		
Palomar-Julian	<5	§	<5	§																		
Pauma	<5	§	5	64.3																		
Poway	14	16.2	25	28.8																		
Ramona	12	34.4	15	42.3																		
San Marcos	25	27.8	24	26.6																		
Valley Center	9	38.6	9	38.4																		
South Region	**92**	**19.6**	**110**	**23.4**																		
Chula Vista	39	33.8	40	34.5																		
Coronado	12	48.6	10	42.9																		
National City	16	27.4	18	30.8																		
South Bay	15	11.1	31	22.9																		
Sweetwater	10	7.4	11	8.1																		
Unknown	**11**	**---**	**11**	**---**																		

*Rates per 100,000 population. County age-adjusted rates per 100,000 2000 US standard population.
**Harbison Crest/El Cajon is an aggregation of the Harbison Crest and El Cajon SRAs. Due to geographic limitations, the Harbison Crest SRA is not shown alone. See the Data Guide for more information.
†Unintentional Injury death refers to (underlying cause of death) ICD-10 codes V01-X59, Y85-Y86.
‡Source: National Vital Statistics System, CDC, NCHS. Online database accessed 06/01/2013: http://wonder.cdc.gov.
§Rates not calculated for fewer than 5 events. Rates not calculated in cases where zip code is unknown.
Source: Death Statistical Master Files (CDPH), County of San Diego, Health & Human Services Agency, Public Health Services, Epidemiology & Immunization Services Branch; SANDAG, Current Population Estimates, 10/2012.
Prepared by: County of San Diego, Health & Human Services Agency, Public Health Services, Community Health Statistics Unit, 2013.

Unintentional Injury† Deaths Among San Diego County Residents by Location of Residence, 2010 Detail

Geography	2010 Total		Gender				Race/Ethnicity										Age Group									
			Male		Female		White		Black		Hispanic		API‡		Other‡		Ages 0-14		Ages 15-24		Ages 25-44		Ages 45-64		Ages 65+	
	No.	Rate*	No.	Rate*	No.	Rate*	No.	Rate*	No.	Rate*	No.	Rate*	No.	Rate*	No.	Rate*	No.	Rate*	No.	Rate*	No.	Rate*	No.	Rate*	No.	Rate*
San Diego County (Actual Rate)	**923**	**29.8**	**569**	**36.6**	**354**	**23.0**	**671**	**44.7**	**44**	**30.0**	**144**	**14.5**	**42**	**12.3**	**22**	**19.0**	**17**	**2.9**	**90**	**18.2**	**192**	**21.5**	**296**	**38.9**	**328**	**93.3**
San Diego County (Age-Adjusted Rate)	**923**	**29.2**																								
Central Region	**150**	**31.0**	**101**	**40.8**	**49**	**20.7**	**80**	**55.7**	**28**	**49.4**	**25**	**12.2**	**12**	**18.8**	**5**	**31.5**	**<5**	**§**	**17**	**20.4**	**41**	**25.4**	**55**	**51.5**	**33**	**76.2**
Central San Diego	66	39.9	47	51.9	19	25.3	44	53.5	11	95.8	6	10.4	<5	§	<5	§	<5	§	5	21.7	19	27.2	30	79.1	12	77.2
Mid-City	44	27.0	26	32.0	18	22.0	27	58.1	6	31.1	8	11.7	<5	§	<5	§	<5	§	8	24.0	12	23.8	14	42.7	9	70.4
Southeast San Diego	40	25.7	28	36.9	12	15.0	9	60.4	11	42.5	11	14.1	7	22.0	<5	§	<5	§	<5	§	10	24.2	11	30.6	12	80.2
East Region	**169**	**36.5**	**99**	**43.4**	**70**	**29.8**	**135**	**48.3**	**6**	**22.6**	**19**	**16.4**	**<5**	**§**	**6**	**28.6**	**<5**	**§**	**20**	**29.2**	**38**	**31.4**	**55**	**43.2**	**52**	**92.9**
Alpine	11	73.2	8	107.3	<5	39.6	8	67.7	<5	§	<5	§	<5	§	<5	§	<5	§	<5	§	<5	§	<5	§	<5	§
El Cajon	23	18.5	13	21.3	10	15.7	19	25.8	<5	§	<5	§	<5	§	<5	§	<5	§	<5	§	<5	§	10	31.5	8	54.5
Harbison Crest/El Cajon**	54	38.8	33	48.4	21	29.6	45	52.8	<5	§	5	14.2	<5	§	<5	§	<5	§	<5	§	12	33.5	21	56.9	17	99.4
Jamul	5	26.4	<5	18.4	<5	37.2	5	47.7	<5	§	<5	§	<5	§	<5	§	<5	§	<5	§	<5	§	<5	§	<5	§
La Mesa	21	35.5	8	28.4	13	42.1	18	48.6	<5	§	<5	§	<5	§	<5	§	<5	§	<5	§	5	29.3	<5	§	12	139.6
Laguna-Pine Valley	<5	§	<5	71.4	<5	§	<5	25.4	<5	§	<5	§	<5	§	<5	§	<5	§	<5	§	<5	§	<5	§	<5	§
Lakeside	25	44.6	15	54.1	10	35.3	21	51.4	<5	§	<5	§	<5	§	<5	§	<5	§	<5	§	8	55.2	9	56.2	7	116.0
Lemon Grove	8	26.8	6	41.4	<5	13.1	5	52.8	<5	§	<5	§	<5	§	<5	§	<5	§	<5	§	<5	§	<5	§	<5	§
Mountain Empire	<5	§	<5	49.0	<5	57.1	<5	§	<5	§	<5	§	<5	§	<5	§	<5	§	<5	§	<5	§	<5	§	<5	§
Santee	11	21.5	7	28.3	<5	15.2	10	26.3	<5	§	<5	§	<5	§	<5	§	<5	§	<5	§	<5	§	5	33.9	<5	§
Spring Valley	28	34.6	16	40.6	12	28.9	19	49.7	<5	§	6	23.0	<5	§	<5	§	<5	§	<5	§	7	33.2	9	41.7	9	95.6
North Central Region	**152**	**25.2**	**79**	**25.9**	**73**	**24.5**	**128**	**35.1**	**<5**	**§**	**11**	**12.8**	**9**	**8.3**	**<5**	**§**	**<5**	**§**	**12**	**11.7**	**29**	**15.1**	**45**	**31.5**	**62**	**86.3**
Coastal	21	27.9	11	28.3	10	27.4	20	32.9	<5	§	<5	§	<5	§	<5	§	<5	§	<5	§	<5	§	<5	§	11	88.7
Del Mar-Mira Mesa	31	19.7	16	20.2	15	19.1	23	30.3	<5	§	<5	§	6	10.9	<5	§	<5	§	<5	§	5	10.5	9	20.1	11	80.8
Elliott-Navajo	29	32.5	17	39.3	12	26.2	26	43.3	<5	§	<5	§	<5	§	<5	§	<5	§	<5	§	<5	§	6	26.7	15	112.9
Kearny Mesa	45	29.8	23	30.5	22	29.0	39	46.2	<5	§	<5	§	<5	§	<5	§	<5	§	<5	§	8	16.1	16	44.9	20	104.9
Miramar	<5	§	<5	26.4	<5	§	<5	§	<5	§	<5	§	<5	§	<5	§	<5	§	<5	§	<5	§	<5	§	<5	§
Peninsula	15	23.8	10	29.3	5	17.4	13	27.1	<5	§	<5	§	<5	§	<5	§	<5	§	<5	§	6	28.5	7	48.9	<5	§
University	10	15.9	<5	3.2	9	28.4	6	18.2	<5	§	<5	§	<5	§	<5	§	<5	§	<5	§	<5	§	<5	§	5	79.6
North Coastal Region	**160**	**31.6**	**103**	**39.9**	**57**	**23.0**	**126**	**42.1**	**<5**	**§**	**25**	**17.4**	**6**	**20.0**	**<5**	**§**	**<5**	**§**	**17**	**20.3**	**25**	**18.3**	**53**	**42.4**	**61**	**102.3**
Carlsbad	34	29.6	28	50.2	6	10.2	32	37.9	<5	§	<5	§	<5	§	<5	§	<5	§	<5	§	<5	§	11	33.7	14	78.6
Oceanside	58	36.3	35	44.2	23	28.6	45	60.6	<5	§	8	13.4	<5	§	<5	§	<5	§	<5	§	9	20.1	18	46.0	27	146.4
Pendleton	<5	§	<5	15.3	<5	§	<5	§	<5	§	<5	§	<5	§	<5	§	<5	§	<5	§	<5	§	<5	§	<5	§
San Dieguito	31	33.1	19	41.3	12	25.3	25	34.1	<5	§	6	47.8	<5	§	<5	§	<5	§	<5	§	6	24.3	9	30.7	13	98.3
Vista	33	32.9	17	33.5	16	32.2	22	50.2	<5	§	10	21.4	<5	§	<5	§	<5	§	5	29.8	5	17.4	15	63.7	7	69.3
North Inland Region	**189**	**33.2**	**117**	**41.7**	**72**	**24.9**	**149**	**47.3**	**<5**	**§**	**26**	**15.9**	**5**	**8.5**	**5**	**23.6**	**<5**	**§**	**20**	**25.9**	**40**	**26.9**	**54**	**35.5**	**74**	**102.6**
Anza-Borrego Springs	<5	§	<5	89.0	<5	§	<5	§	<5	§	<5	§	<5	§	<5	§	<5	§	<5	§	<5	§	<5	§	<5	§
Escondido	67	41.1	47	58.1	20	24.3	49	68.9	<5	§	14	18.9	<5	§	<5	§	<5	§	12	46.8	16	35.3	18	46.9	20	114.1
Fallbrook	26	55.0	15	63.7	11	46.3	21	76.9	<5	§	<5	§	<5	§	<5	§	<5	§	<5	§	<5	§	9	68.3	13	158.8
North San Diego	30	28.2	14	27.2	16	29.1	24	38.3	<5	§	<5	§	<5	§	<5	§	<5	§	<5	§	7	22.7	<5	§	16	124.2
Palomar-Julian	<5	§	<5	32.4	<5	§	<5	§	<5	§	<5	§	<5	§	<5	§	<5	§	<5	§	<5	§	<5	§	<5	§
Pauma	<5	§	<5	52.0	<5	27.7	<5	§	<5	§	<5	§	<5	§	<5	§	<5	§	<5	§	<5	§	<5	§	<5	§
Poway	14	16.2	6	14.2	8	18.1	11	19.0	<5	§	<5	§	<5	§	<5	§	<5	§	<5	§	<5	§	5	18.6	6	55.5
Ramona	12	34.4	8	45.6	<5	23.1	10	40.3	<5	§	<5	§	<5	§	<5	§	<5	§	<5	§	<5	§	6	54.5	<5	§
San Marcos	25	27.8	15	34.1	10	21.8	22	48.4	<5	§	<5	§	<5	§	<5	§	<5	§	<5	§	5	19.8	9	44.2	10	85.0
Valley Center	9	38.6	7	59.8	<5	17.2	8	53.5	<5	§	<5	§	<5	§	<5	§	<5	§	<5	§	<5	§	<5	§	5	132.3
South Region	**92**	**19.6**	**64**	**27.3**	**28**	**11.9**	**45**	**45.9**	**<5**	**§**	**35**	**12.6**	**7**	**11.8**	**<5**	**§**	**<5**	**§**	**<5**	**§**	**16**	**12.1**	**29**	**27.4**	**43**	**88.5**
Chula Vista	39	33.8	28	50.4	11	18.4	18	84.3	<5	§	18	22.1	<5	§	<5	§	<5	§	<5	§	6	19.4	14	52.9	18	124.0
Coronado	12	48.6	9	61.9	<5	29.5	11	61.4	<5	§	<5	§	<5	§	<5	§	<5	§	<5	§	<5	§	<5	§	7	201.1
National City	16	27.4	9	30.0	7	24.7	6	88.3	<5	§	7	18.9	<5	§	<5	§	<5	§	<5	§	5	31.8	<5	§	6	97.3
South Bay	15	11.1	10	14.7	5	7.5	7	34.1	<5	§	5	5.4	<5	§	<5	§	<5	§	<5	§	<5	§	<5	§	7	54.2
Sweetwater	10	7.4	8	12.1	<5	2.9	<5	§	<5	§	<5	§	<5	§	<5	§	<5	§	<5	§	<5	§	<5	§	5	43.5
Unknown	**11**	**---**	**6**	**---**	**5**	**---**	**8**	**---**	**<5**	**---**	**<5**	**---**	**<5**	**---**	**<5**	**---**	**<5**	**---**	**<5**	**---**	**<5**	**---**	**5**	**---**	**<5**	**---**

*Rates per 100,000 population. County age-adjusted rates per 100,000 2000 US standard population.
**Harbison Crest/El Cajon is an aggregation of the Harbison Crest and El Cajon SRAs. Due to geographic limitations, the Harbison Crest SRA is not shown alone. See the Data Guide for more information.
***Numbers may not add up to totals due to unknown or missing details.
†Unintentional Injury death refers to (underlying cause of death) ICD-10 codes V01-X59, Y85-Y86.
‡API includes Asian, Pacific Islander, Native Hawaiian. Other includes 2 or more races, Native American/Alaska Native, American Indian, or other.
§Rates not calculated for fewer than 5 events. Rates not calculated in cases where zip code is unknown.
Source: Death Statistical Master Files (CDPH), County of San Diego, Health & Human Services Agency, Public Health Services, Epidemiology & Immunization Services Branch; SANDAG, Current Population Estimates, 10/2012.
Prepared by: County of San Diego, Health & Human Services Agency, Public Health Services, Community Health Statistics Unit, 2013.

Unintentional Injury† Deaths Among San Diego County Residents by Location of Residence, 2011 Detail

Geography	2011 Total		Gender				Race/Ethnicity										Age Group									
			Male		Female		White		Black		Hispanic		API‡		Other‡		Ages 0-14		Ages 15-24		Ages 25-44		Ages 45-64		Ages 65+	
	No.	Rate*	No.	Rate*	No.	Rate*	No.	Rate*	No.	Rate*	No.	Rate*	No.	Rate*	No.	Rate*	No.	Rate*	No.	Rate*	No.	Rate*	No.	Rate*	No.	Rate*
San Diego County (Actual Rate)	**1,017**	**32.6**	**642**	**41.1**	**375**	**24.1**	**714**	**47.7**	**50**	**35.0**	**162**	**16.0**	**53**	**15.2**	**32**	**27.2**	**17**	**2.9**	**84**	**16.8**	**222**	**24.9**	**347**	**45.0**	**347**	**95.9**
San Diego County (Age-Adjusted Rate)	**1,017**	**31.4**																								
Central Region	**158**	**32.5**	**95**	**38.3**	**63**	**26.5**	**80**	**56.2**	**25**	**45.6**	**41**	**19.7**	**8**	**12.4**	**<5**	**§**	**<5**	**§**	**7**	**8.7**	**33**	**20.3**	**74**	**68.2**	**42**	**95.3**
Central San Diego	63	38.0	42	46.4	21	27.9	42	51.3	7	63.0	10	17.1	<5	§	<5	§	<5	§	<5	§	12	17.0	36	93.1	14	87.2
Mid-City	48	29.4	25	30.8	23	28.1	32	69.9	<5	§	11	15.8	<5	§	<5	§	<5	§	<5	§	11	21.7	19	56.7	14	108.5
Southeast San Diego	47	30.0	28	36.7	19	23.7	6	40.8	14	56.1	20	25.1	5	15.6	<5	§	<5	§	<5	§	10	24.1	19	52.2	14	92.7
East Region	**188**	**40.3**	**118**	**51.4**	**70**	**29.6**	**151**	**54.1**	**8**	**30.7**	**18**	**15.1**	**<5**	**§**	**7**	**32.7**	**<5**	**§**	**15**	**21.6**	**40**	**33.1**	**68**	**52.8**	**61**	**104.3**
Alpine	8	52.8	6	79.6	<5	§	5	42.5	<5	§	<5	§	<5	§	<5	§	<5	§	<5	§	<5	§	<5	§	<5	§
El Cajon	46	36.7	28	45.6	18	28.2	35	47.6	<5	§	5	14.7	<5	§	<5	§	<5	§	5	25.4	8	24.2	15	46.8	16	105.8
Harbison Crest/El Cajon**	100	71.2	46	66.8	24	33.5	56	65.7	<5	§	7	19.3	<5	§	<5	§	<5	§	5	22.9	16	44.1	24	65.0	23	132.6
Jamul	12	68.3	7	69.3	5	66.9	9	94.2	<5	§	<5	§	<5	§	<5	§	<5	§	<5	§	<5	§	<5	§	<5	§
La Mesa	33	55.0	18	62.9	15	47.8	31	83.1	<5	§	<5	§	<5	§	<5	§	<5	§	<5	§	<5	§	12	76.5	15	169.4
Laguna-Pine Valley	<5	§	<5	§	<5	§	<5	§	<5	§	<5	§	<5	§	<5	§	<5	§	<5	§	<5	§	<5	§	<5	§
Lakeside	17	30.2	10	35.9	7	24.6	15	36.7	<5	§	<5	§	<5	§	<5	§	<5	§	<5	§	6	41.7	8	49.3	<5	§
Lemon Grove	10	33.4	6	41.2	<5	§	8	85.5	<5	§	<5	§	<5	§	<5	§	<5	§	<5	§	<5	§	<5	§	5	146.3
Mountain Empire	<5	§	<5	§	<5	§	<5	§	<5	§	<5	§	<5	§	<5	§	<5	§	<5	§	<5	§	<5	§	<5	§
Santee	12	23.2	8	32.0	<5	§	11	28.8	<5	§	<5	§	<5	§	<5	§	<5	§	<5	§	<5	§	<5	§	5	82.7
Spring Valley	22	26.9	15	37.7	7	16.7	14	36.6	<5	§	<5	§	<5	§	<5	§	<5	§	<5	§	<5	§	12	55.1	<5	§
North Central Region	**159**	**26.1**	**103**	**33.4**	**56**	**18.6**	**131**	**35.9**	**<5**	**§**	**8**	**9.1**	**12**	**10.8**	**<5**	**§**	**<5**	**§**	**12**	**11.6**	**35**	**18.1**	**46**	**31.8**	**66**	**89.6**
Coastal	33	43.7	22	56.5	11	30.0	30	49.5	<5	§	<5	§	<5	§	<5	§	<5	§	<5	§	8	28.7	9	54.8	16	126.8
Del Mar-Mira Mesa	31	19.6	17	21.4	14	17.7	22	29.0	<5	§	<5	§	5	9.0	<5	§	<5	§	5	25.0	7	15.0	7	15.3	12	83.5
Elliott-Navajo	22	24.6	12	27.7	10	21.7	18	30.1	<5	§	<5	§	<5	§	<5	§	<5	§	<5	§	7	27.6	<5	§	12	87.8
Kearny Mesa	50	33.0	32	42.3	18	23.6	40	47.7	<5	§	5	14.7	<5	§	<5	§	<5	§	<5	§	6	11.8	21	58.1	19	98.0
Miramar	<5	§	<5	§	<5	§	<5	§	<5	§	<5	§	<5	§	<5	§	<5	§	<5	§	<5	§	<5	§	<5	§
Peninsula	18	28.5	15	43.6	<5	§	17	35.6	<5	§	<5	§	<5	§	<5	§	<5	§	<5	§	<5	§	5	35.1	7	96.7
University	5	7.5	5	15.2	<5	§	<5	11.7	<5	§	<5	§	<5	§	<5	§	<5	§	<5	§	<5	§	<5	§	<5	§
North Coastal Region	**176**	**34.5**	**113**	**43.5**	**63**	**25.2**	**133**	**44.5**	**<5**	**§**	**24**	**16.4**	**9**	**29.1**	**7**	**37.3**	**<5**	**§**	**13**	**15.4**	**48**	**35.2**	**51**	**40.2**	**60**	**97.3**
Carlsbad	29	25.0	18	32.0	11	18.5	25	29.5	<5	§	<5	§	<5	§	<5	§	<5	§	<5	§	6	20.3	9	27.2	12	65.0
Oceanside	65	40.6	38	47.8	27	33.5	46	62.4	<5	§	10	16.5	5	40.3	<5	§	<5	§	<5	§	15	33.6	20	50.9	25	133.5
Pendleton	9	23.9	8	30.6	<5	§	7	30.4	<5	§	<5	§	<5	§	<5	§	<5	§	5	24.7	<5	§	<5	§	<5	§
San Dieguito	27	28.5	17	36.4	10	20.7	22	29.7	<5	§	<5	§	<5	§	<5	§	<5	§	<5	§	8	32.7	6	20.2	12	86.0
Vista	46	45.4	32	62.6	14	27.9	33	75.6	<5	§	11	23.0	<5	§	<5	§	<5	§	<5	§	16	55.3	16	66.4	11	105.7
North Inland Region	**215**	**37.4**	**140**	**49.5**	**75**	**25.7**	**164**	**52.2**	**5**	**49.1**	**29**	**17.2**	**10**	**16.5**	**7**	**32.5**	**<5**	**§**	**25**	**31.4**	**41**	**27.9**	**66**	**42.7**	**79**	**105.8**
Anza-Borrego Springs	6	128.6	<5	§	<5	§	<5	§	<5	§	<5	§	<5	§	<5	§	<5	§	<5	§	<5	§	<5	§	<5	§
Escondido	64	39.0	42	51.5	22	26.6	46	65.2	<5	§	14	18.5	<5	§	<5	§	<5	§	10	38.6	17	37.6	20	51.1	17	95.4
Fallbrook	22	46.0	17	71.3	5	20.8	18	66.1	<5	§	<5	§	<5	§	<5	§	<5	§	<5	§	<5	§	11	83.7	7	82.1
North San Diego	43	40.0	23	44.2	20	36.0	35	55.7	<5	§	<5	§	6	22.8	<5	§	<5	§	<5	§	<5	§	7	23.7	27	202.9
Palomar-Julian	<5	§	<5	§	<5	§	<5	§	<5	§	<5	§	<5	§	<5	§	<5	§	<5	§	<5	§	<5	§	<5	§
Pauma	5	64.3	<5	§	<5	§	<5	§	<5	§	<5	§	<5	§	<5	§	<5	§	<5	§	<5	§	<5	§	<5	§
Poway	25	28.8	16	37.7	9	20.2	21	36.2	<5	§	<5	§	<5	§	<5	§	<5	§	<5	§	7	34.8	5	18.3	10	88.8
Ramona	15	42.3	12	67.4	<5	17.0	12	48.0	<5	§	<5	§	<5	§	<5	§	<5	§	<5	§	<5	§	7	62.5	<5	74.8
San Marcos	24	26.6	13	29.5	11	23.9	20	44.5	<5	§	<5	§	<5	§	<5	§	<5	§	<5	§	5	20.1	9	43.5	8	67.2
Valley Center	9	38.4	8	68.0	<5	§	7	47.2	<5	§	<5	§	<5	§	<5	§	<5	§	<5	§	<5	§	<5	§	<5	§
South Region	**110**	**23.4**	**66**	**28.2**	**44**	**18.7**	**51**	**53.0**	**5**	**26.6**	**41**	**14.6**	**10**	**16.7**	**<5**	**§**	**<5**	**§**	**10**	**12.3**	**23**	**17.7**	**37**	**34.3**	**37**	**74.9**
Chula Vista	40	34.5	24	43.0	16	26.6	20	95.5	<5	§	15	18.2	<5	§	<5	§	<5	§	6	31.6	11	35.6	12	44.5	11	75.0
Coronado	10	42.9	<5	§	6	60.3	9	52.7	<5	§	<5	§	<5	§	<5	§	<5	§	<5	§	<5	§	<5	§	7	197.7
National City	18	30.8	9	30.0	9	31.6	<5	§	<5	§	9	24.0	<5	§	<5	§	<5	§	<5	§	5	31.6	6	49.2	5	82.3
South Bay	31	22.9	21	30.9	10	14.9	13	64.6	<5	§	14	15.0	<5	§	<5	§	<5	§	<5	§	<5	§	15	48.5	9	68.2
Sweetwater	11	8.1	8	12.0	<5	§	5	15.9	<5	§	<5	§	<5	§	<5	§	<5	§	<5	§	<5	§	<5	§	5	42.0
Unknown	**11**	**---**	**7**	**---**	**<5**	**---**	**<5**	**---**	**<5**	**---**	**<5**	**---**	**<5**	**---**	**<5**	**---**	**<5**	**---**	**<5**	**---**	**<5**	**---**	**5**	**---**	**<5**	**---**

*Rates per 100,000 population. County age-adjusted rates per 100,000 2000 US standard population.
**Harbison Crest/El Cajon is an aggregation of the Harbison Crest and El Cajon SRAs. Due to geographic limitations, the Harbison Crest SRA is not shown alone. See the Data Guide for more information.
***Numbers may not add up to totals due to unknown or missing details.
†Unintentional Injury death refers to (underlying cause of death) ICD-10 codes V01-X59, Y85-Y86.
‡API includes Asian, Pacific Islander, Native Hawaiian. Other includes 2 or more races, Native American/Alaska Native, American Indian, or other.
§Rates not calculated for fewer than 5 events. Rates not calculated in cases where zip code is unknown.
Source: Death Statistical Master Files (CDPH), County of San Diego, Health & Human Services Agency, Public Health Services, Epidemiology & Immunization Services Branch; SANDAG, Current Population Estimates, 10/2012.
Prepared by: County of San Diego, Health & Human Services Agency, Public Health Services, Community Health Statistics Unit, 2013.

Drowning† Deaths Among San Diego County Residents by Location of Residence

Healthy People 2020 Target: 1.1 deaths per 100,000 population, age-adjusted*
USA: 1.3 deaths per 100,000 population, age-adjusted (2010)* ‡
California: 1.2 deaths per 100,000 population, age-adjusted (2010)* ‡

Geography	2010 Total		2011 Total		2012 Total		2013 Total		2014 Total		2015 Total		2016 Total		2017 Total		2018 Total		2019 Total		2020 Total	
	No.	Rate*	No.	Rate*	No.	Rate*	No.	Rate*	No.	Rate*	No.	Rate*	No.	Rate*	No.	Rate*	No.	Rate*	No.	Rate*	No.	Rate*
San Diego County (Actual Rate)	**32**	**1.0**	**33**	**1.1**																		
San Diego County (Age-Adjusted Rate)	**32**	**1.1**	**33**	**1.1**																		
Central Region	**<5**	**§**	**<5**	**§**																		
Central San Diego	<5	§	<5	§																		
Mid-City	<5	§	<5	§																		
Southeast San Diego	<5	§	<5	§																		
East Region	**5**	**1.1**	**6**	**1.3**																		
Alpine	<5	§	<5	§																		
El Cajon	<5	§	<5	§																		
Harbison Crest/El Cajon**	<5	§	<5	§																		
Jamul	<5	§	<5	§																		
La Mesa	<5	§	<5	§																		
Laguna-Pine Valley	<5	§	<5	§																		
Lakeside	<5	§	<5	§																		
Lemon Grove	<5	§	<5	§																		
Mountain Empire	<5	§	<5	§																		
Santee	<5	§	<5	§																		
Spring Valley	<5	§	<5	§																		
North Central Region	**6**	**1.0**	**7**	**1.1**																		
Coastal	<5	§	<5	§																		
Del Mar-Mira Mesa	<5	§	<5	§																		
Elliott-Navajo	<5	§	<5	§																		
Kearny Mesa	<5	§	<5	§																		
Miramar	<5	§	<5	§																		
Peninsula	<5	§	<5	§																		
University	<5	§	<5	§																		
North Coastal Region	**9**	**1.8**	**6**	**1.2**																		
Carlsbad	<5	§	<5	§																		
Oceanside	5	3.1	<5	§																		
Pendleton	<5	§	<5	§																		
San Dieguito	<5	§	<5	§																		
Vista	<5	§	<5	§																		
North Inland Region	**5**	**0.9**	**6**	**1.0**																		
Anza-Borrego Springs	<5	§	<5	§																		
Escondido	<5	§	<5	§																		
Fallbrook	<5	§	<5	§																		
North San Diego	<5	§	<5	§																		
Palomar-Julian	<5	§	<5	§																		
Pauma	<5	§	<5	§																		
Poway	<5	§	<5	§																		
Ramona	<5	§	<5	§																		
San Marcos	<5	§	<5	§																		
Valley Center	<5	§	<5	§																		
South Region	**<5**	**§**	**5**	**1.1**																		
Chula Vista	<5	§	<5	§																		
Coronado	<5	§	<5	§																		
National City	<5	§	<5	§																		
South Bay	<5	§	<5	§																		
Sweetwater	<5	§	<5	§																		
Unknown	**<5**	**---**	**<5**	**---**																		

*Rates per 100,000 population. County age-adjusted rates per 100,000 2000 US standard population.
**Harbison Crest/El Cajon is an aggregation of the Harbison Crest and El Cajon SRAs. Due to geographic limitations, the Harbison Crest SRA is not shown alone. See the Data Guide for more information.
†Drowning death refers to (underlying cause of death) ICD-10 codes W65-W74, V90, V92.
‡Source: National Vital Statistics System, CDC, NCHS. Online database accessed 06/01/2013: http://wonder.cdc.gov.
§Rates not calculated for fewer than 5 events. Rates not calculated in cases where zip code is unknown.
Source: Death Statistical Master Files (CDPH), County of San Diego, Health & Human Services Agency, Public Health Services, Epidemiology & Immunization Services Branch; SANDAG, Current Population Estimates, 10/2012.
Prepared by: County of San Diego, Health & Human Services Agency, Public Health Services, Community Health Statistics Unit, 2013.

Deaths due to Accidental Exposure to Smoke, Fire or Flames† Among San Diego County Residents by Location of Residence

Healthy People 2020 Target: n/a for accidental exposure to smoke, Fire or Flames
USA: 0.9 deaths per 100,000 population, age-adjusted (2010)* ‡
California: 0.5 deaths per 100,000 population, age-adjusted (2010)* ‡

Geography	2010 Total		2011 Total		2012 Total		2013 Total		2014 Total		2015 Total		2016 Total		2017 Total		2018 Total		2019 Total		2020 Total	
	No.	Rate*	No.	Rate*	No.	Rate*	No.	Rate*	No.	Rate*	No.	Rate*	No.	Rate*	No.	Rate*	No.	Rate*	No.	Rate*	No.	Rate*
San Diego County (Actual Rate)	**8**	**0.3**	**12**	**0.4**																		
San Diego County (Age-Adjusted Rate)	**8**	**0.3**	**12**	**0.4**																		
Central Region	**<5**	**§**	**<5**	**§**																		
Central San Diego	<5	§	<5	§																		
Mid-City	<5	§	<5	§																		
Southeast San Diego	<5	§	<5	§																		
East Region	**<5**	**§**	**<5**	**§**																		
Alpine	<5	§	<5	§																		
El Cajon	<5	§	<5	§																		
Harbison Crest/El Cajon**	<5	§	<5	§																		
Jamul	<5	§	<5	§																		
La Mesa	<5	§	<5	§																		
Laguna-Pine Valley	<5	§	<5	§																		
Lakeside	<5	§	<5	§																		
Lemon Grove	<5	§	<5	§																		
Mountain Empire	<5	§	<5	§																		
Santee	<5	§	<5	§																		
Spring Valley	<5	§	<5	§																		
North Central Region	**<5**	**§**	**<5**	**§**																		
Coastal	<5	§	<5	§																		
Del Mar-Mira Mesa	<5	§	<5	§																		
Elliott-Navajo	<5	§	<5	§																		
Kearny Mesa	<5	§	<5	§																		
Miramar	<5	§	<5	§																		
Peninsula	<5	§	<5	§																		
University	<5	§	<5	§																		
North Coastal Region	**<5**	**§**	**<5**	**§**																		
Carlsbad	<5	§	<5	§																		
Oceanside	<5	§	<5	§																		
Pendleton	<5	§	<5	§																		
San Dieguito	<5	§	<5	§																		
Vista	<5	§	<5	§																		
North Inland Region	**<5**	**§**	**<5**	**§**																		
Anza-Borrego Springs	<5	§	<5	§																		
Escondido	<5	§	<5	§																		
Fallbrook	<5	§	<5	§																		
North San Diego	<5	§	<5	§																		
Palomar-Julian	<5	§	<5	§																		
Pauma	<5	§	<5	§																		
Poway	<5	§	<5	§																		
Ramona	<5	§	<5	§																		
San Marcos	<5	§	<5	§																		
Valley Center	<5	§	<5	§																		
South Region	**<5**	**§**	**<5**	**§**																		
Chula Vista	<5	§	<5	§																		
Coronado	<5	§	<5	§																		
National City	<5	§	<5	§																		
South Bay	<5	§	<5	§																		
Sweetwater	<5	§	<5	§																		
Unknown	**<5**	**---**	**<5**	**---**																		

*Rates per 100,000 population. County age-adjusted rates per 100,000 2000 US standard population.
**Harbison Crest/El Cajon is an aggregation of the Harbison Crest and El Cajon SRAs. Due to geographic limitations, the Harbison Crest SRA is not shown alone. See the Data Guide for more information.
†Accidental exposure to smoke, fire or flames death refers to (underlying cause of death) ICD-10 codes X00-X09.
‡Source: National Vital Statistics System, CDC, NCHS. Online database accessed 06/01/2013: http://wonder.cdc.gov.
§Rates not calculated for fewer than 5 events. Rates not calculated in cases where zip code is unknown.
Source: Death Statistical Master Files (CDPH), County of San Diego, Health & Human Services Agency, Public Health Services, Epidemiology & Immunization Services Branch; SANDAG, Current Population Estimates, 10/2012.
Prepared by: County of San Diego, Health & Human Services Agency, Public Health Services, Community Health Statistics Unit, 2013.

Deaths due to Unintentional Suffocation† Among San Diego County Residents by Location of Residence

Healthy People 2020 Target: 1.7 deaths per 100,000 population, age-adjusted*
USA: 1.9 deaths per 100,000 population, age-adjusted (2010)* ‡
California: 0.9 deaths per 100,000 population, age-adjusted (2010)* ‡

Geography	2010 Total		2011 Total		2012 Total		2013 Total		2014 Total		2015 Total		2016 Total		2017 Total		2018 Total		2019 Total		2020 Total	
	No.	Rate*	No.	Rate*	No.	Rate*	No.	Rate*	No.	Rate*	No.	Rate*	No.	Rate*	No.	Rate*	No.	Rate*	No.	Rate*	No.	Rate*
San Diego County (Actual Rate)	**19**	**0.6**	**21**	**0.7**																		
San Diego County (Age-Adjusted Rate)	**19**	**0.6**	**21**	**0.7**																		
Central Region	**<5**	**§**	**5**	**1.0**																		
Central San Diego	<5	§	<5	§																		
Mid-City	<5	§	<5	§																		
Southeast San Diego	<5	§	<5	§																		
East Region	**<5**	**§**	**<5**	**§**																		
Alpine	<5	§	<5	§																		
El Cajon	<5	§	<5	§																		
Harbison Crest/El Cajon**	<5	§	<5	§																		
Jamul	<5	§	<5	§																		
La Mesa	<5	§	<5	§																		
Laguna-Pine Valley	<5	§	<5	§																		
Lakeside	<5	§	<5	§																		
Lemon Grove	<5	§	<5	§																		
Mountain Empire	<5	§	<5	§																		
Santee	<5	§	<5	§																		
Spring Valley	<5	§	<5	§																		
North Central Region	**<5**	**§**	**<5**	**§**																		
Coastal	<5	§	<5	§																		
Del Mar-Mira Mesa	<5	§	<5	§																		
Elliott-Navajo	<5	§	<5	§																		
Kearny Mesa	<5	§	<5	§																		
Miramar	<5	§	<5	§																		
Peninsula	<5	§	<5	§																		
University	<5	§	<5	§																		
North Coastal Region	**<5**	**§**	**7**	**1.4**																		
Carlsbad	<5	§	<5	§																		
Oceanside	<5	§	<5	§																		
Pendleton	<5	§	<5	§																		
San Dieguito	<5	§	<5	§																		
Vista	<5	§	<5	§																		
North Inland Region	**<5**	**§**	**5**	**0.9**																		
Anza-Borrego Springs	<5	§	<5	§																		
Escondido	<5	§	<5	§																		
Fallbrook	<5	§	<5	§																		
North San Diego	<5	§	<5	§																		
Palomar-Julian	<5	§	<5	§																		
Pauma	<5	§	<5	§																		
Poway	<5	§	<5	§																		
Ramona	<5	§	<5	§																		
San Marcos	<5	§	<5	§																		
Valley Center	<5	§	<5	§																		
South Region	**<5**	**§**	**<5**	**§**																		
Chula Vista	<5	§	<5	§																		
Coronado	<5	§	<5	§																		
National City	<5	§	<5	§																		
South Bay	<5	§	<5	§																		
Sweetwater	<5	§	<5	§																		
Unknown	**<5**	**---**	**<5**	**---**																		

*Rates per 100,000 population. County age-adjusted rates per 100,000 2000 US standard population.
**Harbison Crest/El Cajon is an aggregation of the Harbison Crest and El Cajon SRAs. Due to geographic limitations, the Harbison Crest SRA is not shown alone. See the Data Guide for more information.
†Unintentional suffocation death refers to (underlying cause of death) ICD-10 codes W75-W84.
‡Source: National Vital Statistics System, CDC, NCHS. Online database accessed 06/01/2013: http://wonder.cdc.gov.
§Rates not calculated for fewer than 5 events. Rates not calculated in cases where zip code is unknown.
Source: Death Statistical Master Files (CDPH), County of San Diego, Health & Human Services Agency, Public Health Services, Epidemiology & Immunization Services Branch; SANDAG, Current Population Estimates, 10/2012.
Prepared by: County of San Diego, Health & Human Services Agency, Public Health Services, Community Health Statistics Unit, 2013.

Unintentional Injury† Hospitalizations Among San Diego County Residents by Location of Residence

Geography	2010 Total		2011 Total		2012 Total		2013 Total		2014 Total		2015 Total		2016 Total		2017 Total		2018 Total		2019 Total		2020 Total	
	No.	Rate*	No.	Rate*	No.	Rate*	No.	Rate*	No.	Rate*	No.	Rate*	No.	Rate*	No.	Rate*	No.	Rate*	No.	Rate*	No.	Rate*
San Diego County (Actual Rate)	**21,599**	**697.8**	**21,717**	**697.0**																		
San Diego County (Age-Adjusted Rate)	**21,599**	**697.3**	**21,717**	**686.3**																		
Central Region	**3,808**	**786.1**	**3,887**	**800.5**																		
Central San Diego	1,648	995.3	1,636	985.7																		
Mid-City	1,133	694.9	1,193	731.0																		
Southeast San Diego	1,027	659.2	1,058	676.4																		
East Region	**4,135**	**892.9**	**4,085**	**875.4**																		
Alpine	149	991.0	162	1,068.7																		
El Cajon	910	730.8	951	759.2																		
Harbison Crest/El Cajon**	1,505	1,081.4	1,506	1,075.5																		
Jamul	157	828.1	165	938.7																		
La Mesa	712	1,204.9	696	1,160.3																		
Laguna-Pine Valley	21	397.9	25	443.0																		
Lakeside	371	662.3	370	656.4																		
Lemon Grove	230	771.5	222	741.3																		
Mountain Empire	103	1,357.2	104	1,222.7																		
Santee	386	754.6	360	696.4																		
Spring Valley	501	618.5	475	581.1																		
North Central Region	**3,701**	**612.8**	**3,793**	**622.1**																		
Coastal	637	845.1	660	873.5																		
Del Mar-Mira Mesa	578	366.8	554	349.6																		
Elliott-Navajo	565	634.1	591	660.9																		
Kearny Mesa	1,290	853.1	1,334	879.4																		
Miramar	10	198.9	14	277.5																		
Peninsula	349	554.5	396	628.0																		
University	272	433.6	244	367.0																		
North Coastal Region	**2,950**	**583.2**	**2,908**	**570.4**																		
Carlsbad	585	510.0	620	535.1																		
Oceanside	1,134	710.0	1,084	677.1																		
Pendleton	28	74.8	24	63.7																		
San Dieguito	518	553.8	568	598.5																		
Vista	685	682.0	612	604.0																		
North Inland Region	**3,743**	**657.2**	**3,758**	**654.1**																		
Anza-Borrego Springs	77	1,734.2	74	1,585.6																		
Escondido	1,102	676.0	1,155	703.3																		
Fallbrook	394	832.9	356	743.6																		
North San Diego	693	650.4	751	697.9																		
Palomar-Julian	48	765.9	44	684.5																		
Pauma	49	657.0	41	527.5																		
Poway	432	500.5	408	469.5																		
Ramona	240	688.3	264	745.1																		
San Marcos	545	605.8	523	579.9																		
Valley Center	163	698.7	142	605.3																		
South Region	**3,262**	**696.3**	**3,286**	**700.0**																		
Chula Vista	1,297	1,125.5	1,279	1,103.4																		
Coronado	177	716.6	171	733.0																		
National City	445	763.1	502	858.3																		
South Bay	954	707.1	915	677.1																		
Sweetwater	389	287.5	419	306.7																		
Unknown	**<5**	**---**	**<5**	**---**																		

*Rates per 100,000 population. County age-adjusted rates per 100,000 2000 US standard population.
**Harbison Crest/El Cajon is an aggregation of the Harbison Crest and El Cajon SRAs. Due to geographic limitations, the Harbison Crest SRA is not shown alone. See the Data Guide for more information.
†Unintentional Injury hospitalization refers to (principal diagnosis) ICD-9 Ecodes E800-E869, E880-E929.
§Rates not calculated for fewer than 5 events. Rates not calculated in cases where zip code is unknown.
Source: Patient Discharge Database (CA OSHPD), County of San Diego, Health & Human Services Agency, Public Health Services, Epidemiology & Immunization Services Branch; SANDAG, Current Population Estimates, 10/2012.
Prepared by: County of San Diego, Health & Human Services Agency, Public Health Services, Community Health Statistics Unit, 2013.

Unintentional Injury† Hospitalizations Among San Diego County Residents by Location of Residence, 2010 Detail

Geography	2010 Total		Gender				Race/Ethnicity										Age Group									
			Male		Female		White		Black		Hispanic		API‡		Other‡		Ages 0-14		Ages 15-24		Ages 25-44		Ages 45-64		Ages 65+	
	No.	Rate*	No.	Rate*	No.	Rate*	No.	Rate*	No.	Rate*	No.	Rate*	No.	Rate*	No.	Rate*	No.	Rate*	No.	Rate*	No.	Rate*	No.	Rate*	No.	Rate*
San Diego County (Actual Rate)	**21,599**	**697.8**	**11,052**	**711.3**	**10,547**	**684.1**	**14,539**	**969.2**	**992**	**676.7**	**4,202**	**423.9**	**966**	**282.8**	**606**	**523.5**	**1030**	**172.8**	**1,834**	**369.9**	**3,465**	**388.7**	**5,447**	**716.3**	**9,823**	**2,795.2**
San Diego County (Age-Adjusted Rate)	**21,599**	**697.3**																								
Central Region	**3,808**	**786.1**	**2,134**	**861.5**	**1,674**	**707.2**	**1,879**	**1,308.1**	**506**	**892.8**	**1,034**	**506.0**	**252**	**394.5**	**101**	**636.9**	**194**	**216.0**	**325**	**390.9**	**835**	**517.2**	**1,181**	**1,106.7**	**1,273**	**2,941.2**
Central San Diego	1,648	995.3	998	1,102.5	650	866.1	1,082	1,314.8	142	1,236.7	313	543.2	50	588.3	41	722.2	39	201.5	95	413.2	397	569.3	574	1,512.6	543	3,493.8
Mid-City	1,133	694.9	592	729.0	541	661.1	561	1,207.8	127	657.4	298	435.3	104	441.5	37	704.2	73	215.9	117	351.6	217	430.5	315	961.3	411	3,215.2
Southeast San Diego	1,027	659.2	544	716.1	483	605.0	236	1,584.0	237	915.8	423	540.4	98	307.9	23	466.8	82	223.7	113	420.6	221	534.8	292	811.1	319	2,132.9
East Region	**4,135**	**892.9**	**2,066**	**905.9**	**2,069**	**880.2**	**3,148**	**1,127.3**	**194**	**729.9**	**563**	**487.0**	**79**	**382.1**	**92**	**438.3**	**192**	**213.4**	**329**	**480.1**	**589**	**486.0**	**1,184**	**929.0**	**1,841**	**3,290.4**
Alpine	149	991.0	80	1,072.5	69	910.8	123	1,041.4	<5	§	17	767.5	<5	§	<5	§	13	460.3	23	1,165.7	17	519.4	36	739.2	60	2,864.0
El Cajon	910	730.8	434	712.3	476	748.4	719	976.1	41	585.9	98	295.6	16	360.1	21	334.6	35	137.3	58	295.0	116	351.4	259	817.1	442	3,013.6
Harbison Crest/El Cajon**	1,505	1,081.4	737	1,080.1	768	1,082.7	1,188	1,392.8	64	898.5	181	513.5	25	531.7	29	426.0	66	237.8	102	473.9	221	616.6	454	1,229.2	662	3,869.3
Jamul	157	828.1	80	734.0	77	955.5	116	1,106.4	8	875.3	30	518.5	<5	§	<5	§	10	331.8	15	472.6	15	312.8	52	868.3	65	3,274.6
La Mesa	712	1,204.9	335	1,188.7	377	1,219.6	581	1,568.4	33	796.7	63	531.5	9	260.1	18	693.4	27	280.4	33	391.3	89	521.2	148	963.5	415	4,828.4
Laguna-Pine Valley	21	397.9	14	500.0	7	282.5	18	456.7	<5	§	<5	§	<5	§	<5	§	<5	§	<5	§	<5	§	5	246.2	8	1,174.7
Lakeside	371	662.3	200	721.9	171	603.9	296	724.7	5	506.1	47	453.5	<5	§	18	684.9	18	156.8	35	437.5	50	345.2	128	798.8	140	2,321.0
Lemon Grove	230	771.5	112	772.5	118	770.6	140	1,478.8	26	591.2	45	359.8	8	364.3	7	563.2	15	239.3	10	219.1	43	535.9	63	824.4	99	2,989.1
Mountain Empire	103	1,357.2	49	1,199.8	54	1,540.7	68	1,642.9	<5	§	27	1,008.2	<5	§	<5	§	<5	§	14	1,402.8	13	731.2	33	1,450.5	39	3,853.8
Santee	386	754.6	191	771.2	195	739.1	322	847.9	6	694.4	37	454.9	7	336.2	7	334.3	13	132.5	35	500.1	62	447.0	122	827.1	154	2,693.7
Spring Valley	501	618.5	268	679.9	233	560.3	296	773.7	51	658.2	114	437.6	25	472.9	6	164.1	26	154.1	58	479.9	75	356.1	143	663.1	199	2,114.3
North Central Region	**3,701**	**612.8**	**1,817**	**594.7**	**1,884**	**631.3**	**2,959**	**810.5**	**98**	**522.2**	**293**	**342.0**	**196**	**181.0**	**110**	**421.2**	**159**	**168.1**	**321**	**312.9**	**601**	**313.1**	**816**	**570.9**	**1,804**	**2,509.8**
Coastal	637	845.1	316	813.6	321	878.7	573	942.0	9	1,236.3	28	348.0	10	303.2	11	445.0	21	273.0	45	403.8	94	339.4	121	735.6	356	2,871.7
Del Mar-Mira Mesa	578	366.8	292	369.3	286	364.3	394	518.7	19	513.2	43	272.2	78	142.0	35	487.3	32	99.0	64	331.6	90	189.3	129	288.0	263	1,931.8
Elliott-Navajo	565	634.1	265	612.9	300	654.0	459	763.9	18	447.6	53	408.5	17	221.0	11	253.9	31	181.7	44	396.6	82	325.7	117	520.3	291	2,190.4
Kearny Mesa	1,290	853.1	650	862.7	640	843.6	983	1,165.5	46	684.9	138	412.1	71	358.1	34	497.2	60	258.2	123	522.1	221	444.5	306	858.9	580	3,042.2
Miramar	10	198.9	7	185.1	<5	§	7	234.6	<5	§	<5	§	<5	§	<5	§	<5	§	6	196.3	<5	§	<5	§	<5	§
Peninsula	349	554.5	178	520.7	171	594.7	321	669.3	<5	§	12	146.4	5	226.3	7	283.5	9	114.6	24	192.0	70	332.7	88	614.7	158	2,185.9
University	272	433.6	109	350.8	163	514.9	222	674.2	<5	§	16	260.9	15	74.6	12	474.7	6	107.7	15	68.4	42	212.7	54	587.7	155	2,466.2
North Coastal Region	**2,950**	**583.2**	**1,453**	**563.5**	**1,497**	**603.6**	**2,292**	**766.2**	**53**	**364.9**	**404**	**280.6**	**64**	**213.1**	**88**	**484.1**	**135**	**133.6**	**254**	**303.4**	**420**	**307.6**	**655**	**524.2**	**1,486**	**2,493.2**
Carlsbad	585	510.0	245	439.3	340	576.8	511	605.6	<5	§	35	210.0	12	148.0	16	402.6	24	109.3	33	270.0	76	252.5	122	374.0	330	1,852.5
Oceanside	1,134	710.0	593	748.2	541	672.4	833	1,122.0	35	504.5	185	308.9	26	212.2	33	516.6	47	146.3	94	370.7	163	364.9	255	651.8	575	3,118.6
Pendleton	28	74.8	27	103.5	<5	§	18	77.2	<5	§	<5	§	<5	§	<5	§	<5	§	21	105.0	7	83.5	<5	§	<5	§
San Dieguito	518	553.8	228	495.5	290	610.3	456	621.8	<5	§	32	255.1	10	236.9	11	383.7	28	165.5	43	458.4	58	235.2	108	368.1	281	2,124.3
Vista	685	682.0	360	710.0	325	653.5	474	1,080.8	13	480.2	148	317.1	16	385.9	25	818.3	36	168.9	63	375.9	116	404.1	170	721.4	300	2,972.1
North Inland Region	**3,743**	**657.2**	**1,847**	**658.5**	**1,896**	**656.0**	**2,897**	**920.3**	**41**	**396.1**	**480**	**292.6**	**146**	**246.8**	**133**	**627.6**	**177**	**148.1**	**319**	**413.8**	**486**	**327.4**	**849**	**557.4**	**1,912**	**2,650.0**
Anza-Borrego Springs	77	1,734.2	47	2,092.6	30	1,367.4	66	2,354.6	<5	§	10	654.5	<5	§	<5	§	<5	§	<5	§	14	2,287.6	17	1,172.4	43	3,095.8
Escondido	1,102	676.0	555	686.3	547	665.9	805	1,132.2	20	594.4	220	296.9	24	235.0	22	519.6	49	135.4	84	327.7	172	379.9	271	705.9	526	3,001.3
Fallbrook	394	832.9	196	832.3	198	833.5	318	1,164.6	<5	§	56	324.9	<5	§	7	631.2	14	158.5	27	379.0	33	330.5	104	789.3	216	2,639.3
North San Diego	693	650.4	321	623.3	372	675.8	533	850.6	8	314.1	29	272.2	77	300.2	37	735.1	37	164.9	64	559.2	75	243.2	139	480.2	378	2,934.8
Palomar-Julian	48	765.9	22	713.8	26	816.3	37	800.9	<5	§	<5	§	<5	§	9	1,351.4	5	587.5	<5	§	8	726.0	11	461.6	21	1,522.8
Pauma	49	657.0	23	598.0	26	719.8	24	773.9	<5	§	11	407.9	<5	§	13	1,015.6	6	346.4	5	482.2	8	402.4	13	647.4	17	2,453.1
Poway	432	500.5	197	467.2	235	532.4	350	603.8	5	330.9	27	261.5	26	197.9	19	563.0	22	124.2	50	494.6	48	230.7	103	383.4	209	1,931.6
Ramona	240	688.3	124	707.2	116	669.1	207	833.5	<5	§	17	207.1	6	1,065.7	6	606.1	9	128.5	25	483.8	43	541.5	62	562.7	101	2,702.0
San Marcos	545	605.8	265	602.3	280	609.1	435	957.4	5	283.8	83	254.5	10	137.3	7	243.9	29	144.8	36	287.0	60	237.6	96	471.1	324	2,754.6
Valley Center	163	698.7	97	828.5	66	567.9	122	815.3	<5	§	25	431.0	<5	§	12	766.8	6	145.5	22	711.7	25	538.4	33	429.1	77	2,037.0
South Region	**3,262**	**696.3**	**1,735**	**741.2**	**1,527**	**651.4**	**1,364**	**1,390.0**	**100**	**507.5**	**1,428**	**514.2**	**229**	**384.8**	**82**	**611.1**	**173**	**170.9**	**286**	**354.0**	**534**	**404.8**	**762**	**718.8**	**1,507**	**3,103.2**
Chula Vista	1,297	1,125.5	639	1,150.5	658	1,102.3	589	2,757.2	40	1,012.4	554	681.1	64	1,062.4	27	1,053.9	57	232.7	103	548.1	204	658.6	278	1,050.6	655	4,512.9
Coronado	177	716.6	96	660.1	81	797.6	156	870.7	<5	§	13	387.6	<5	§	<5	§	6	191.7	14	216.2	14	212.4	33	657.2	110	3,160.0
National City	445	763.1	243	809.9	202	713.4	131	1,928.5	16	625.2	205	552.0	70	664.1	16	1,239.3	33	270.8	35	285.7	56	356.1	100	834.0	221	3,585.3
South Bay	954	707.1	542	796.4	412	616.3	301	1,466.5	30	553.1	530	573.4	53	405.7	23	662.8	49	165.7	91	380.8	192	506.1	273	892.2	349	2,704.6
Sweetwater	389	287.5	215	326.1	174	250.8	187	593.0	14	224.3	126	198.5	41	141.9	14	270.7	28	88.0	43	221.9	68	167.2	78	244.2	172	1,495.8
Unknown	**<5**	**---**	**<5**	**---**	**<5**	**---**	**<5**	**---**	**<5**	**---**	**<5**	**---**	**<5**	**---**	**<5**	**---**	**<5**	**---**	**<5**	**---**	**<5**	**---**	**<5**	**---**	**<5**	**---**

*Rates per 100,000 population. County age-adjusted rates per 100,000 2000 US standard population.
**Harbison Crest/El Cajon is an aggregation of the Harbison Crest and El Cajon SRAs. Due to geographic limitations, the Harbison Crest SRA is not shown alone. See the Data Guide for more information.
***Numbers may not add up to totals due to unknown or missing details.
†Unintentional Injury hospitalization refers to (principal diagnosis) ICD-9 Ecodes E800-E869, E880-E929.
‡API includes Asian, Pacific Islander, Native Hawaiian. Other includes 2 or more races, Native American/Alaska Native, American Indian, or other.
§Rates not calculated for fewer than 5 events. Rates not calculated in cases where zip code is unknown.
Source: Patient Discharge Database (CA OSHPD), County of San Diego, Health & Human Services Agency, Public Health Services, Epidemiology & Immunization Services Branch; SANDAG, Current Population Estimates, 10/2012.
Prepared by: County of San Diego, Health & Human Services Agency, Public Health Services, Community Health Statistics Unit, 2013.

Unintentional Injury† Hospitalizations Among San Diego County Residents by Location of Residence, 2011 Detail

Geography	2011 Total		Gender				Race/Ethnicity										Age Group									
			Male		Female		White		Black		Hispanic		API‡		Other‡		Ages 0-14		Ages 15-24		Ages 25-44		Ages 45-64		Ages 65+	
	No.	Rate*	No.	Rate*	No.	Rate*	No.	Rate*	No.	Rate*	No.	Rate*	No.	Rate*	No.	Rate*	No.	Rate*	No.	Rate*	No.	Rate*	No.	Rate*	No.	Rate*
San Diego County (Actual Rate)	**21,717**	**697.0**	**11,122**	**711.7**	**10,594**	**682.2**	**14,129**	**944.7**	**1,043**	**729.9**	**4,220**	**417.5**	**1,041**	**298.5**	**835**	**708.7**	**994**	**167.5**	**1,880**	**377.1**	**3,443**	**386.5**	**5,602**	**726.6**	**9,798**	**2,707.3**
San Diego County (Age-Adjusted Rate)	**21,717**	**686.3**																								
Central Region	**3,887**	**800.5**	**2,165**	**872.6**	**1,722**	**725.1**	**1,820**	**1,278.9**	**550**	**1,002.6**	**1,024**	**492.7**	**304**	**471.0**	**117**	**729.9**	**203**	**225.3**	**384**	**478.2**	**819**	**503.7**	**1,218**	**1,122.3**	**1,263**	**2,866.4**
Central San Diego	1,636	985.7	980	1,081.9	656	870.2	1,024	1,251.1	172	1,547.6	296	504.7	66	765.7	50	872.0	45	223.9	129	622.1	356	505.6	573	1,481.8	533	3,321.1
Mid-City	1,193	731.0	631	776.4	562	686.0	584	1,276.6	130	691.6	300	431.3	108	454.0	46	867.4	74	219.0	134	414.3	232	457.8	355	1,060.3	398	3,083.6
Southeast San Diego	1,058	676.4	554	726.6	504	628.7	212	1,440.5	248	994.1	428	537.6	130	404.5	21	420.7	84	232.0	121	444.5	231	556.7	290	797.1	332	2,197.8
East Region	**4,085**	**875.4**	**2,009**	**874.3**	**2,076**	**876.5**	**2,921**	**1,046.9**	**167**	**641.1**	**516**	**433.9**	**73**	**344.1**	**267**	**1,245.8**	**189**	**212.0**	**303**	**436.7**	**605**	**500.4**	**1,146**	**890.4**	**1,842**	**3,149.2**
Alpine	162	1,068.7	92	1,221.1	70	918.0	131	1,113.7	<5	§	16	683.2	<5	§	7	1,335.9	13	477.4	21	990.6	23	724.0	46	936.3	59	2,650.5
El Cajon	951	759.2	478	779.2	473	740.0	666	905.9	33	481.5	111	326.7	12	264.0	95	1,491.8	44	173.9	56	284.4	115	347.3	275	858.4	461	3,047.9
Harbison Crest/El Cajon**	1,506	1,075.5	759	1,104.6	747	1,047.4	1,075	1,262.7	53	758.8	173	477.9	20	415.1	133	1,927.5	63	228.8	102	471.3	202	562.9	462	1,239.7	677	3,822.5
Jamul	165	938.7	92	910.5	73	976.7	120	1,255.5	<5	§	25	455.6	<5	§	11	2,204.4	10	371.3	17	563.5	29	669.6	50	896.4	59	3,011.7
La Mesa	696	1,160.3	295	1,030.5	401	1,278.7	533	1,429.2	21	511.1	73	592.1	11	306.8	31	1,161.5	18	183.6	32	391.7	87	498.1	157	1,000.7	402	4,539.8
Laguna-Pine Valley	25	443.0	18	599.0	7	265.4	21	511.1	<5	§	<5	§	<5	§	<5	§	<5	§	5	581.4	<5	§	7	334.8	12	1,445.8
Lakeside	370	656.4	188	674.4	182	638.9	288	704.6	8	821.4	33	310.6	<5	§	22	826.1	20	176.5	22	272.9	55	382.2	116	715.5	157	2,465.8
Lemon Grove	222	741.3	112	769.0	110	715.0	137	1,464.8	15	351.0	52	406.0	6	266.0	10	794.9	15	242.8	20	428.3	36	451.3	51	661.9	100	2,925.7
Mountain Empire	104	1,222.7	62	1,354.9	42	1,068.7	71	1,573.9	<5	§	17	550.0	<5	§	11	1,858.1	11	664.7	8	655.7	18	938.5	34	1,367.7	33	2,689.5
Santee	360	696.4	166	663.4	194	727.4	281	736.1	6	704.2	29	345.6	6	280.0	23	1,079.3	22	226.9	31	427.9	58	423.3	96	639.9	153	2,529.8
Spring Valley	475	581.1	225	565.8	250	595.6	264	690.1	59	779.0	98	366.1	20	370.3	16	427.8	17	101.6	45	363.5	96	456.8	127	583.6	190	1,928.9
North Central Region	**3,793**	**622.1**	**1,907**	**618.2**	**1,886**	**626.0**	**2,940**	**805.0**	**85**	**454.6**	**303**	**345.3**	**213**	**191.0**	**156**	**586.2**	**153**	**162.1**	**296**	**285.9**	**599**	**309.3**	**844**	**584.2**	**1,901**	**2,580.2**
Coastal	660	873.5	338	868.0	322	879.4	576	950.1	6	788.4	32	388.2	17	499.1	15	595.5	12	157.6	61	552.6	120	430.5	117	712.9	350	2,774.7
Del Mar-Mira Mesa	554	349.6	265	333.7	289	365.5	347	457.9	12	333.7	54	335.2	97	173.9	36	498.8	48	151.1	52	260.1	81	173.7	125	273.4	248	1,725.1
Elliott-Navajo	591	660.9	287	661.5	304	660.4	470	784.7	20	502.6	38	288.0	17	214.3	19	429.5	24	141.5	40	369.2	74	291.6	134	593.1	319	2,334.3
Kearny Mesa	1,334	879.4	695	919.8	639	839.3	1,001	1,192.5	36	546.0	143	419.7	69	342.2	55	794.7	54	229.8	94	427.5	211	416.3	335	926.9	640	3,301.7
Miramar	14	277.5	14	362.6	<5	§	13	426.9	<5	§	<5	§	<5	§	<5	§	<5	§	12	387.2	<5	§	<5	§	<5	§
Peninsula	396	628.0	210	610.9	186	648.4	340	712.7	6	280.5	25	298.0	<5	§	11	435.3	7	88.3	27	219.0	78	365.7	94	660.3	190	2,623.9
University	244	367.0	98	297.7	146	435.0	193	564.2	5	428.4	10	149.1	10	46.2	20	730.2	8	137.1	10	41.2	34	164.4	39	419.4	153	2,393.6
North Coastal Region	**2,908**	**570.4**	**1,418**	**546.1**	**1,490**	**595.6**	**2,277**	**761.5**	**61**	**426.0**	**381**	**259.6**	**84**	**271.4**	**75**	**400.0**	**126**	**125.4**	**253**	**299.8**	**419**	**306.9**	**646**	**509.5**	**1,464**	**2,375.2**
Carlsbad	620	535.1	295	523.8	325	545.9	534	630.6	5	317.7	37	215.5	21	251.2	15	368.8	21	96.3	52	405.3	77	260.1	116	350.0	354	1,916.2
Oceanside	1,084	677.1	537	675.8	547	678.3	777	1,054.3	40	598.6	192	315.9	34	274.1	33	505.5	53	162.5	87	351.4	171	382.7	257	653.7	516	2,755.5
Pendleton	24	63.7	22	84.2	<5	§	15	65.2	<5	§	<5	§	<5	§	<5	§	<5	§	18	88.8	6	67.7	<5	§	<5	§
San Dieguito	568	598.5	251	537.9	317	657.2	500	675.6	<5	§	36	277.2	12	273.6	11	374.5	20	119.7	45	449.0	72	294.5	115	386.5	316	2,263.4
Vista	612	604.0	313	612.3	299	595.5	451	1,033.7	10	380.2	114	238.7	15	354.9	16	518.6	32	149.5	51	309.3	93	321.5	158	655.9	278	2,671.0
North Inland Region	**3,758**	**654.1**	**1,887**	**666.7**	**1,871**	**641.8**	**2,871**	**914.7**	**57**	**559.6**	**493**	**292.8**	**154**	**254.3**	**127**	**589.1**	**183**	**154.2**	**300**	**376.2**	**514**	**349.6**	**924**	**598.0**	**1,837**	**2,461.1**
Anza-Borrego Springs	74	1,585.6	43	1,829.8	31	1,337.9	58	2,055.3	<5	§	12	706.7	<5	§	<5	§	<5	§	5	1,118.6	8	1,261.8	25	1,714.7	35	2,368.1
Escondido	1,155	703.3	590	724.0	565	682.9	835	1,183.8	21	637.7	225	297.1	28	269.8	28	650.6	50	138.4	85	328.2	177	391.1	330	843.4	513	2,877.7
Fallbrook	356	743.6	175	733.7	181	753.5	283	1,039.2	<5	361.7	53	297.7	6	522.6	8	704.2	15	169.5	26	358.8	40	395.5	70	532.7	205	2,405.5
North San Diego	751	697.9	355	682.3	396	712.5	578	920.3	18	722.0	28	256.0	74	281.7	40	783.5	35	156.5	47	391.7	78	256.3	154	521.9	437	3,283.5
Palomar-Julian	44	684.5	24	757.3	20	613.7	36	777.9	<5	§	<5	§	<5	§	<5	§	<5	§	<5	§	9	819.7	12	510.9	19	1,245.9
Pauma	41	527.5	21	524.6	20	530.5	19	608.2	<5	§	11	380.5	<5	§	10	745.2	5	275.5	8	736.6	10	493.6	7	342.0	11	1,376.7
Poway	408	469.5	201	473.5	207	465.7	323	557.4	7	473.0	27	254.1	29	215.8	12	351.9	29	168.2	36	328.6	60	298.2	94	344.0	189	1,678.5
Ramona	264	745.1	138	775.4	126	714.5	221	883.2	<5	§	32	375.5	<5	§	8	788.2	16	234.1	29	528.7	39	493.4	81	723.6	99	2,467.0
San Marcos	523	579.9	259	587.1	264	573.0	405	901.3	7	409.4	81	243.6	15	202.5	10	347.0	25	125.7	38	297.2	72	289.1	110	531.3	278	2,335.0
Valley Center	142	605.3	81	688.3	61	521.8	113	762.0	<5	§	20	333.6	<5	§	7	441.1	7	173.4	22	675.5	21	465.8	41	535.6	51	1,274.7
South Region	**3,286**	**700.0**	**1,736**	**742.7**	**1,549**	**657.2**	**1,300**	**1,352.2**	**123**	**654.3**	**1,503**	**534.7**	**213**	**355.2**	**93**	**692.3**	**140**	**139.1**	**344**	**423.7**	**487**	**373.9**	**824**	**763.3**	**1,491**	**3,018.2**
Chula Vista	1,279	1,103.4	653	1,169.7	626	1,041.9	522	2,493.8	48	1,253.6	594	719.8	61	1,006.1	37	1,443.1	41	168.0	130	684.0	182	589.0	303	1,124.8	623	4,247.3
Coronado	171	733.0	91	680.6	80	803.4	149	872.6	<5	§	9	280.0	<5	§	<5	§	<5	§	10	175.9	10	166.5	29	578.7	119	3,360.6
National City	502	858.3	256	853.0	246	863.7	158	2,397.2	22	888.2	243	647.0	59	558.1	11	851.4	19	156.0	45	367.7	59	373.4	141	1,156.5	238	3,915.8
South Bay	915	677.1	509	748.0	405	603.8	275	1,367.1	32	616.5	516	553.2	50	382.7	29	834.3	51	172.1	105	441.8	156	414.8	262	847.5	341	2,583.3
Sweetwater	419	306.7	227	341.4	192	273.8	196	623.7	19	314.3	141	218.5	42	143.0	15	286.8	26	82.9	54	263.5	80	200.4	89	270.5	170	1,426.9
Unknown	**<5**	**---**	**<5**	**---**	**<5**	**---**	**<5**	**---**	**<5**	**---**	**<5**	**---**	**<5**	**---**	**<5**	**---**	**<5**	**---**	**<5**	**---**	**<5**	**---**	**<5**	**---**	**<5**	**---**

*Rates per 100,000 population. County age-adjusted rates per 100,000 2000 US standard population.
**Harbison Crest/El Cajon is an aggregation of the Harbison Crest and El Cajon SRAs. Due to geographic limitations, the Harbison Crest SRA is not shown alone. See the Data Guide for more information.
***Numbers may not add up to totals due to unknown or missing details.
†Unintentional Injury hospitalization refers to (principal diagnosis) ICD-9 Ecodes E800-E869, E880-E929.
‡API includes Asian, Pacific Islander, Native Hawaiian. Other includes 2 or more races, Native American/Alaska Native, American Indian, or other.
§Rates not calculated for fewer than 5 events. Rates not calculated in cases where zip code is unknown.
Source: Patient Discharge Database (CA OSHPD), County of San Diego, Health & Human Services Agency, Public Health Services, Epidemiology & Immunization Services Branch; SANDAG, Current Population Estimates, 10/2012.
Prepared by: County of San Diego, Health & Human Services Agency, Public Health Services, Community Health Statistics Unit, 2013.

Unintentional Injury† Emergency Department Discharges Among San Diego County Residents by Location of Residence

Geography	2010 Total		2011 Total		2012 Total		2013 Total		2014 Total		2015 Total		2016 Total		2017 Total		2018 Total		2019 Total		2020 Total	
	No.	Rate*	No.	Rate*	No.	Rate*	No.	Rate*	No.	Rate*	No.	Rate*	No.	Rate*	No.	Rate*	No.	Rate*	No.	Rate*	No.	Rate*
San Diego County (Actual Rate)	**151,632**	**4,898.8**	**158,238**	**5,078.6**																		
San Diego County (Age-Adjusted Rate)	**151,632**	**4,917.5**	**158,238**	**5,094.2**																		
Central Region	**25,661**	**5,297.3**	**27,482**	**5,659.8**																		
Central San Diego	8,772	5,298.0	9,529	5,741.5																		
Mid-City	8,345	5,118.3	8,861	5,429.7																		
Southeast San Diego	8,544	5,483.8	9,092	5,813.1																		
East Region	**26,938**	**5,816.8**	**27,619**	**5,918.6**																		
Alpine	952	6,331.9	919	6,062.4																		
El Cajon	5,709	4,584.6	5,815	4,642.2																		
Harbison Crest/El Cajon**	9,729	6,990.7	9,975	7,123.3																		
Jamul	1,511	7,970.3	1,587	9,028.3																		
La Mesa	3,718	6,291.7	3,959	6,599.9																		
Laguna-Pine Valley	129	2,444.1	133	2,356.9																		
Lakeside	2,674	4,773.3	2,589	4,593.4																		
Lemon Grove	1,581	5,303.4	1,622	5,415.9																		
Mountain Empire	546	7,194.6	512	6,019.3																		
Santee	2,823	5,519.0	2,871	5,553.9																		
Spring Valley	3,275	4,043.2	3,452	4,223.2																		
North Central Region	**23,909**	**3,958.8**	**25,135**	**4,122.2**																		
Coastal	3,631	4,817.2	3,941	5,216.1																		
Del Mar-Mira Mesa	4,377	2,777.8	4,645	2,930.9																		
Elliott-Navajo	3,864	4,336.4	3,884	4,343.3																		
Kearny Mesa	8,075	5,340.3	8,491	5,597.4																		
Miramar	30	596.7	29	574.8																		
Peninsula	2,019	3,208.0	2,119	3,360.3																		
University	1,913	3,049.7	2,026	3,047.4																		
North Coastal Region	**22,195**	**4,387.7**	**22,809**	**4,473.9**																		
Carlsbad	3,457	3,013.6	3,502	3,022.7																		
Oceanside	8,878	5,558.5	9,115	5,693.5																		
Pendleton	64	170.9	89	236.4																		
San Dieguito	4,173	4,461.8	4,563	4,808.4																		
Vista	5,623	5,598.8	5,540	5,467.3																		
North Inland Region	**26,489**	**4,651.2**	**27,821**	**4,842.1**																		
Anza-Borrego Springs	282	6,351.4	282	6,042.4																		
Escondido	8,163	5,007.3	8,924	5,433.9																		
Fallbrook	2,930	6,194.0	2,919	6,097.5																		
North San Diego	4,996	4,689.2	5,118	4,755.8																		
Palomar-Julian	184	2,936.0	199	3,095.8																		
Pauma	278	3,727.5	268	3,447.8																		
Poway	3,304	3,828.0	3,481	4,005.7																		
Ramona	1,835	5,262.4	1,908	5,384.8																		
San Marcos	3,598	3,999.3	3,685	4,085.9																		
Valley Center	919	3,939.1	1,037	4,420.5																		
South Region	**24,720**	**5,276.6**	**25,736**	**5,482.1**																		
Chula Vista	10,075	8,743.1	10,551	9,102.5																		
Coronado	1,093	4,425.3	1,139	4,882.3																		
National City	3,291	5,643.2	3,450	5,898.3																		
South Bay	6,962	5,160.3	7,194	5,323.9																		
Sweetwater	3,299	2,437.9	3,402	2,490.6																		
Unknown	**1,720**	---	**1,636**	---																		

*Rates per 100,000 population. County age-adjusted rates per 100,000 2000 US standard population

**Harbison Crest/El Cajon is an aggregation of the Harbison Crest and El Cajon SRAs. Due to geographic limitations, the Harbison Crest SRA is not shown alone. See the Data Guide for more information

†Unintentional Injury hospitalization refers to (principal diagnosis) ICD-9 Ecodes E800-E869, E880-E929.

§Rates not calculated for fewer than 5 events. Rates not calculated in cases where zip code is unknown

Source: Emergency Department Discharge Database (CA OSHPD), County of San Diego, Health & Human Services Agency, Public Health Services, Emergency Medical Services; SANDAG, Current Population Estimates, 10/2012

Prepared by: County of San Diego, Health & Human Services Agency, Public Health Services, Community Health Statistics Unit, 2013

Unintentional Injury† Emergency Department Discharges Among San Diego County Residents by Location of Residence, 2010 Detail

Geography	2010 Total		Gender				Race/Ethnicity										Age Group									
			Male		Female		White		Black		Hispanic		API‡		Other‡		Ages 0-14		Ages 15-24		Ages 25-44		Ages 45-64		Ages 65+	
	No.	Rate*	No.	Rate*	No.	Rate*	No.	Rate*	No.	Rate*	No.	Rate*	No.	Rate*	No.	Rate*	No.	Rate*	No.	Rate*	No.	Rate*	No.	Rate*	No.	Rate*
San Diego County (Actual Rate)	**151,632**	**4,898.8**	**79,577**	**5,121.8**	**72,055**	**4,673.9**	**81,712**	**5,447.3**	**10,866**	**7,412.0**	**43,025**	**4,340.1**	**7,387**	**2,162.7**	**6,462**	**5,582.4**	**39559**	**6,635.5**	**25,710**	**5,185.1**	**36,014**	**4,039.8**	**28,949**	**3,807.1**	**21,403**	**6,090.3**
San Diego County (Age-Adjusted Rate)	**151,632**	**4,917.5**																								
Central Region	**25,661**	**5,297.3**	**13,541**	**5,466.8**	**12,120**	**5,119.9**	**8,909**	**6,202.3**	**4,830**	**8,521.8**	**9,390**	**4,594.8**	**1,390**	**2,176.0**	**896**	**5,650.1**	**6406**	**7,131.6**	**4,232**	**5,090.3**	**7,079**	**4,384.4**	**5,475**	**5,130.4**	**2,469**	**5,704.6**
Central San Diego	8,772	5,298.0	4,845	5,352.4	3,927	5,232.4	4,571	5,554.7	1,093	9,519.2	2,483	4,309.1	248	2,918.0	289	5,090.7	1510	7,800.0	1,144	4,976.1	2,801	4,016.8	2,343	6,174.2	974	6,266.9
Mid-City	8,345	5,118.3	4,293	5,286.5	4,052	4,951.4	3,122	6,721.2	1,528	7,909.7	2,769	4,044.4	475	2,016.6	379	7,213.6	2180	6,448.2	1,523	4,576.3	2,290	4,543.3	1,565	4,776.1	787	6,156.6
Southeast San Diego	8,544	5,483.8	4,403	5,795.9	4,141	5,186.8	1,216	8,161.6	2,209	8,536.2	4,138	5,286.4	667	2,095.8	228	4,627.6	2716	7,408.8	1,565	5,824.8	1,988	4,811.1	1,567	4,352.7	708	4,733.9
East Region	**26,938**	**5,816.8**	**14,008**	**6,142.5**	**12,930**	**5,500.7**	**17,308**	**6,197.8**	**2,028**	**7,630.4**	**5,488**	**4,747.2**	**670**	**3,240.8**	**967**	**4,606.5**	**6985**	**7,761.9**	**4,671**	**6,816.5**	**6,266**	**5,170.1**	**5,484**	**4,303.0**	**3,532**	**6,312.8**
Alpine	952	6,331.9	494	6,622.9	458	6,045.4	734	6,214.5	14	8,805.0	120	5,417.6	19	5,604.7	45	8,806.3	241	8,534.0	195	9,883.4	198	6,049.5	198	4,065.7	120	5,727.9
El Cajon	5,709	4,584.6	3,021	4,958.5	2,688	4,226.4	3,735	5,070.6	412	5,887.4	1,116	3,366.7	118	2,655.9	232	3,696.0	1394	5,469.2	994	5,056.0	1,317	3,989.5	1,158	3,653.1	846	5,768.1
Harbison Crest/El Cajon**	9,729	6,990.7	5,082	7,447.7	4,647	6,551.1	6,397	7,500.0	687	9,644.8	1,909	5,416.2	193	4,104.6	379	5,567.8	2487	8,959.3	1,688	7,842.0	2,252	6,283.0	2,022	5,474.5	1,280	7,481.4
Jamul	1,511	7,970.3	849	7,789.7	662	8,214.4	774	7,382.7	88	9,628.0	454	7,846.5	93	7,422.2	67	12,859.9	484	16,058.4	254	8,002.5	303	6,317.8	325	5,426.6	145	7,304.8
La Mesa	3,718	6,291.7	1,842	6,535.9	1,876	6,069.0	2,507	6,767.8	320	7,725.7	591	4,986.1	103	2,976.9	121	4,661.0	802	8,329.9	563	6,675.4	837	4,901.3	750	4,882.8	766	8,912.2
Laguna-Pine Valley	129	2,444.1	73	2,607.1	56	2,259.9	107	2,715.0	<5	§	16	2,077.9	<5	§	5	1,196.2	33	4,119.9	21	2,713.2	28	2,825.4	28	1,378.6	19	2,790.0
Lakeside	2,674	4,773.3	1,408	5,082.3	1,266	4,471.0	2,170	5,312.5	44	4,453.4	321	3,097.6	19	1,591.3	78	2,968.0	670	5,836.2	491	6,137.5	646	4,460.4	585	3,650.5	282	4,675.1
Lemon Grove	1,581	5,303.4	814	5,614.2	767	5,009.1	681	7,193.4	257	5,843.6	526	4,205.6	50	2,276.9	47	3,781.2	440	7,018.7	266	5,828.2	384	4,785.6	324	4,239.7	167	5,042.3
Mountain Empire	546	7,194.6	314	7,688.5	232	6,619.1	356	8,601.1	13	7,558.1	125	4,667.7	<5	§	37	7,142.9	127	8,322.4	115	11,523.0	122	6,861.6	117	5,142.9	65	6,422.9
Santee	2,823	5,519.0	1,486	6,000.2	1,337	5,067.3	2,226	5,861.4	65	7,523.1	313	3,848.0	57	2,737.8	110	5,253.1	786	8,008.2	487	6,959.1	691	4,982.0	511	3,464.2	348	6,087.1
Spring Valley	3,275	4,043.2	1,646	4,175.7	1,629	3,917.6	1,356	3,544.4	540	6,969.5	1,113	4,272.2	136	2,572.3	78	2,133.5	915	5,422.2	591	4,890.4	805	3,822.0	624	2,893.3	340	3,612.4
North Central Region	**23,909**	**3,958.8**	**12,664**	**4,145.0**	**11,245**	**3,768.2**	**15,894**	**4,353.5**	**1,088**	**5,797.4**	**3,107**	**3,627.0**	**1,930**	**1,781.8**	**1,515**	**5,801.3**	**5516**	**5,832.3**	**3,962**	**3,862.1**	**6,125**	**3,190.7**	**4,252**	**2,974.6**	**4,054**	**5,640.1**
Coastal	3,631	4,817.2	1,919	4,940.5	1,712	4,686.2	2,892	4,754.2	37	5,082.4	282	3,504.8	176	5,336.6	178	7,200.6	559	7,267.3	662	5,940.9	1,117	4,033.5	585	3,556.2	708	5,711.1
Del Mar-Mira Mesa	4,377	2,777.8	2,345	2,965.8	2,032	2,588.5	2,527	3,327.0	182	4,916.3	447	2,829.3	793	1,443.7	366	5,095.4	1252	3,872.8	741	3,839.6	1,009	2,122.7	814	1,817.2	561	4,120.8
Elliott-Navajo	3,864	4,336.4	1,983	4,586.7	1,881	4,100.5	2,698	4,490.2	236	5,869.2	493	3,799.6	157	2,041.3	212	4,893.8	1056	6,188.1	541	4,876.9	777	3,086.4	701	3,117.2	789	5,939.0
Kearny Mesa	8,075	5,340.3	4,319	5,732.1	3,756	4,951.2	4,902	5,812.0	542	8,070.3	1,544	4,610.9	499	2,517.0	464	6,785.6	1899	8,172.0	1,275	5,412.4	2,088	4,199.5	1,508	4,232.6	1,305	6,845.0
Miramar	30	596.7	21	555.3	9	722.3	20	670.2	<5	634.2	5	486.4	<5	§	<5	§	<5	§	21	686.9	6	569.3	<5	§	<5	§
Peninsula	2,019	3,208.0	1,099	3,215.0	920	3,199.7	1,654	3,448.5	58	2,763.2	176	2,147.4	34	1,539.2	80	3,240.2	401	5,108.3	286	2,288.2	609	2,894.1	397	2,773.1	326	4,510.2
University	1,913	3,049.7	978	3,147.7	935	2,953.5	1,201	3,647.6	30	2,918.3	160	2,608.8	270	1,342.5	214	8,465.2	347	6,230.9	436	1,987.4	519	2,628.4	246	2,677.1	365	5,807.5
North Coastal Region	**22,195**	**4,387.7**	**11,595**	**4,497.1**	**10,600**	**4,274.0**	**14,463**	**4,834.9**	**860**	**5,921.6**	**5,022**	**3,488.2**	**650**	**2,164.4**	**1,031**	**5,671.4**	**5438**	**5,382.1**	**3,741**	**4,468.5**	**5,070**	**3,713.7**	**4,224**	**3,380.2**	**3,724**	**6,248.0**
Carlsbad	3,457	3,013.6	1,834	3,288.4	1,623	2,753.6	2,830	3,354.1	47	2,967.2	308	1,847.6	87	1,072.9	162	4,076.5	893	4,066.3	502	4,107.3	710	2,359.0	656	2,011.2	696	3,907.0
Oceanside	8,878	5,558.5	4,582	5,781.3	4,296	5,339.0	5,127	6,905.8	527	7,596.9	2,376	3,966.7	341	2,782.8	438	6,856.6	2112	6,572.5	1,504	5,931.1	2,164	4,844.8	1,651	4,219.9	1,447	7,847.9
Pendleton	64	170.9	53	203.1	11	96.8	46	197.2	8	292.1	9	109.9	<5	§	<5	§	<5	§	56	280.0	6	71.5	<5	§	<5	§
San Dieguito	4,173	4,461.8	2,208	4,798.7	1,965	4,135.4	3,457	4,713.6	22	3,956.8	409	3,261.0	100	2,368.5	163	5,685.4	937	5,538.8	620	6,609.8	902	3,657.3	885	3,016.4	830	6,274.6
Vista	5,623	5,598.8	2,918	5,755.3	2,705	5,439.2	3,003	6,847.4	256	9,457.0	1,920	4,114.1	122	2,942.6	267	8,739.8	1496	7,020.5	1,059	6,319.4	1,288	4,486.6	1,030	4,371.1	751	7,440.1
North Inland Region	**26,489**	**4,651.2**	**13,797**	**4,918.8**	**12,692**	**4,391.5**	**16,665**	**5,294.1**	**730**	**7,053.1**	**6,218**	**3,791.0**	**1,250**	**2,112.9**	**1,401**	**6,610.7**	**7376**	**6,171.2**	**4,594**	**5,959.4**	**5,424**	**3,654.1**	**4,894**	**3,213.2**	**4,202**	**5,823.9**
Anza-Borrego Springs	282	6,351.4	158	7,034.7	124	5,651.8	202	7,206.6	<5	§	70	4,581.2	<5	§	<5	§	56	9,210.5	41	10,761.2	57	9,313.7	73	5,034.5	55	3,959.7
Escondido	8,163	5,007.3	4,384	5,421.0	3,779	4,600.1	4,455	6,265.8	283	8,410.1	2,909	3,925.2	206	2,017.2	233	5,503.1	2356	6,509.5	1,420	5,538.9	1,791	3,956.1	1,504	3,917.4	1,093	6,236.4
Fallbrook	2,930	6,194.0	1,545	6,561.1	1,385	5,830.1	1,929	7,064.6	51	9,222.4	829	4,810.3	42	3,807.8	72	6,492.3	740	8,376.7	508	7,130.8	534	5,347.5	614	4,660.0	534	6,524.9
North San Diego	4,996	4,689.2	2,415	4,689.6	2,581	4,688.9	3,253	5,191.7	174	6,831.6	401	3,763.5	600	2,339.3	514	10,212.6	1382	6,160.3	790	6,902.6	969	3,142.5	852	2,943.2	1,003	7,787.3
Palomar-Julian	184	2,936.0	105	3,406.9	79	2,480.4	111	2,402.6	<5	§	30	3,537.7	<5	§	35	5,255.3	46	5,405.4	37	6,702.9	33	2,994.6	39	1,636.6	29	2,103.0
Pauma	278	3,727.5	150	3,900.2	128	3,543.7	100	3,224.8	<5	§	97	3,596.6	<5	§	73	5,703.1	91	5,254.0	48	4,628.7	62	3,118.7	47	2,340.6	30	4,329.0
Poway	3,304	3,828.0	1,688	4,002.8	1,616	3,661.0	2,375	4,097.4	92	6,088.7	369	3,573.5	229	1,743.4	213	6,311.1	962	5,431.3	622	6,152.9	644	3,095.7	634	2,359.8	442	4,085.0
Ramona	1,835	5,262.4	1,016	5,794.8	819	4,724.0	1,430	5,758.0	21	7,720.6	317	3,861.1	22	3,907.6	32	3,232.3	480	6,851.3	359	6,947.9	431	5,427.5	363	3,294.6	202	5,404.0
San Marcos	3,598	3,999.3	1,838	4,177.7	1,760	3,828.7	2,221	4,888.1	91	5,164.6	955	2,928.4	139	1,908.3	157	5,470.4	1025	5,118.1	577	4,599.4	750	2,969.8	561	2,753.1	685	5,823.8
Valley Center	919	3,939.1	498	4,253.5	421	3,622.4	589	3,936.4	9	5,172.4	241	4,155.2	8	966.2	68	4,345.0	238	5,769.7	192	6,211.6	153	3,295.3	207	2,691.5	129	3,412.7
South Region	**24,720**	**5,276.6**	**12,767**	**5,454.2**	**11,953**	**5,099.3**	**7,573**	**7,717.2**	**1,251**	**6,349.0**	**13,317**	**4,795.0**	**1,469**	**2,468.7**	**576**	**4,292.4**	**7618**	**7,526.6**	**4,235**	**5,242.1**	**5,439**	**4,123.3**	**4,091**	**3,859.0**	**3,337**	**6,871.6**
Chula Vista	10,075	8,743.1	5,111	9,202.2	4,964	8,315.9	3,632	17,002.2	457	11,566.7	5,140	6,319.5	412	6,839.3	229	8,938.3	2913	11,894.7	1,691	8,998.0	2,150	6,940.9	1,756	6,636.2	1,565	10,782.7
Coronado	1,093	4,425.3	540	3,712.9	553	5,445.6	864	4,822.5	12	785.9	159	4,740.6	17	1,740.0	17	1,837.8	294	9,393.0	146	2,254.8	153	2,321.0	182	3,624.8	318	9,135.3
National City	3,291	5,643.2	1,680	5,599.4	1,611	5,689.6	559	8,229.1	199	7,776.5	2,115	5,695.4	332	3,149.9	58	4,492.6	1061	8,705.3	540	4,408.2	719	4,572.3	556	4,636.8	415	6,732.6
South Bay	6,962	5,160.3	3,669	5,390.8	3,293	4,925.7	1,448	7,054.8	375	6,913.7	4,530	4,900.9	335	2,564.5	121	3,487.0	2229	7,535.8	1,321	5,528.1	1,580	4,164.9	1,095	3,578.5	737	5,711.4
Sweetwater	3,299	2,437.9	1,767	2,680.1	1,532	2,207.8	1,070	3,392.9	208	3,331.7	1,373	2,163.2	373	1,290.7	151	2,920.1	1121	3,522.2	537	2,771.8	837	2,057.5	502	1,571.7	302	2,626.3
Unknown	**1,720**	**---**	**1,205**	**---**	**515**	**---**	**900**	**---**	**79**	**---**	**483**	**---**	**28**	**---**	**76**	**---**	**220**	**---**	**275**	**---**	**611**	**---**	**529**	**---**	**85**	**---**

*Rates per 100,000 population. County age-adjusted rates per 100,000 2000 US standard population

**Harbison Crest/El Cajon is an aggregation of the Harbison Crest and El Cajon SRAs. Due to geographic limitations, the Harbison Crest SRA is not shown alone. See the Data Guide for more information

***Numbers may not add up to totals due to unknown or missing details.

†Unintentional Injury hospitalization refers to (principal diagnosis) ICD-9 Ecodes E800-E869, E880-E929.

‡API includes Asian, Pacific Islander, Native Hawaiian. Other includes 2 or more races, Native American/Alaska Native, American Indian, or other.

§Rates not calculated for fewer than 5 events. Rates not calculated in cases where zip code is unknown

Source: Emergency Department Discharge Database (CA OSHPD), County of San Diego, Health & Human Services Agency, Public Health Services, Emergency Medical Services; SANDAG, Current Population Estimates, 10/2012

Prepared by: County of San Diego, Health & Human Services Agency, Public Health Services, Community Health Statistics Unit, 2013

Unintentional Injury† Emergency Department Discharges Among San Diego County Residents by Location of Residence, 2011 Detail

Geography	2011 Total		Gender				Race/Ethnicity										Age Group									
			Male		Female		White		Black		Hispanic		API‡		Other‡		Ages 0-14		Ages 15-24		Ages 25-44		Ages 45-64		Ages 65+	
	No.	Rate*	No.	Rate*	No.	Rate*	No.	Rate*	No.	Rate*	No.	Rate*	No.	Rate*	No.	Rate*	No.	Rate*	No.	Rate*	No.	Rate*	No.	Rate*	No.	Rate*
San Diego County (Actual Rate)	**158,238**	**5,078.6**	**83,318**	**5,331.4**	**74,920**	**4,824.1**	**82,453**	**5,513.1**	**11,331**	**7,929.0**	**44,996**	**4,451.6**	**7,745**	**2,221.0**	**9,086**	**7,712.1**	**40347**	**6,798.5**	**26,683**	**5,352.2**	**37,444**	**4,202.8**	**30,235**	**3,921.7**	**23,531**	**6,501.9**
San Diego County (Age-Adjusted Rate)	**158,238**	**5,094.2**																								
Central Region	**27,482**	**5,659.8**	**14,741**	**5,941.7**	**12,742**	**5,365.7**	**9,336**	**6,560.1**	**5,077**	**9,254.8**	**9,977**	**4,800.8**	**1,605**	**2,486.6**	**1,169**	**7,293.0**	**6622**	**7,350.3**	**4,548**	**5,663.8**	**7,715**	**4,745.2**	**5,830**	**5,371.8**	**2,768**	**6,282.1**
Central San Diego	9,529	5,741.5	5,321	5,874.2	4,208	5,582.2	4,956	6,055.0	1,141	10,266.3	2,683	4,574.8	288	3,341.1	351	6,121.4	1549	7,707.6	1,244	5,998.9	3,138	4,456.4	2,560	6,620.5	1,038	6,467.7
Mid-City	8,861	5,429.7	4,680	5,758.4	4,182	5,104.7	3,072	6,715.0	1,560	8,299.2	3,028	4,353.0	579	2,434.2	506	9,541.8	2275	6,732.6	1,600	4,947.0	2,427	4,789.5	1,662	4,963.9	898	6,957.5
Southeast San Diego	9,092	5,813.1	4,740	6,217.1	4,352	5,428.8	1,308	8,887.7	2,376	9,524.2	4,266	5,358.6	738	2,296.2	312	6,250.0	2798	7,728.4	1,704	6,260.3	2,150	5,181.1	1,608	4,420.0	832	5,507.7
East Region	**27,619**	**5,918.6**	**14,349**	**6,244.4**	**13,270**	**5,602.5**	**16,093**	**5,767.6**	**2,023**	**7,766.7**	**5,590**	**4,700.1**	**644**	**3,036.0**	**2,433**	**11,352.2**	**6963**	**7,809.1**	**4,706**	**6,782.5**	**6,437**	**5,324.1**	**5,640**	**4,382.1**	**3,873**	**6,621.5**
Alpine	919	6,062.4	511	6,782.6	408	5,350.8	707	6,010.4	8	4,790.4	97	4,141.8	6	1,652.9	65	12,404.6	221	8,116.0	184	8,679.2	174	5,476.9	209	4,254.0	131	5,885.0
El Cajon	5,815	4,642.2	3,046	4,965.3	2,769	4,332.2	3,201	4,353.9	404	5,895.2	1,051	3,093.4	118	2,595.7	861	13,520.7	1386	5,478.0	981	4,982.2	1,284	3,878.0	1,212	3,783.1	952	6,294.2
Harbison Crest/El Cajon**	9,975	7,123.3	5,189	7,551.6	4,786	6,710.6	5,609	6,588.6	714	10,221.9	1,861	5,141.0	179	3,715.2	1,300	18,840.6	2497	9,070.4	1,669	7,712.6	2,298	6,403.4	2,113	5,669.9	1,398	7,893.4
Jamul	1,587	9,028.3	845	8,363.0	742	9,927.7	789	8,254.9	74	8,894.2	475	8,656.8	90	7,487.5	131	26,252.5	474	17,601.2	294	9,744.8	322	7,434.8	321	5,754.8	176	8,984.2
La Mesa	3,959	6,599.9	1,974	6,895.6	1,985	6,329.9	2,516	6,746.6	291	7,082.0	628	5,093.3	88	2,454.7	279	10,453.4	824	8,403.0	563	6,891.9	945	5,410.2	805	5,131.0	822	9,282.9
Laguna-Pine Valley	133	2,356.9	82	2,728.8	51	1,933.3	109	2,652.7	<5	§	11	1,229.1	<5	§	5	1,096.5	28	3,389.8	31	3,604.7	26	2,509.7	32	1,530.4	16	1,927.7
Lakeside	2,589	4,593.4	1,414	5,072.5	1,175	4,124.5	1,953	4,778.2	37	3,798.8	341	3,209.7	32	2,601.6	147	5,520.1	662	5,841.9	469	5,817.4	588	4,085.9	567	3,497.4	303	4,758.9
Lemon Grove	1,622	5,415.9	813	5,581.9	809	5,258.7	635	6,789.3	251	5,874.1	549	4,286.0	48	2,127.7	99	7,869.6	396	6,408.8	280	5,995.7	417	5,227.5	318	4,127.2	211	6,173.2
Mountain Empire	512	6,019.3	291	6,359.3	221	5,623.4	323	7,160.3	17	8,500.0	119	3,849.9	<5	§	33	5,574.3	122	7,371.6	76	6,229.5	124	6,465.1	123	4,947.7	67	5,460.5
Santee	2,871	5,553.9	1,481	5,918.3	1,390	5,212.0	2,178	5,705.3	60	7,042.3	312	3,717.8	59	2,753.1	182	8,540.6	753	7,767.7	503	6,942.7	682	4,977.0	565	3,765.9	368	6,084.7
Spring Valley	3,452	4,223.2	1,749	4,398.2	1,703	4,057.5	1,274	3,330.0	569	7,512.5	1,197	4,472.3	139	2,573.6	192	5,133.7	986	5,894.3	637	5,145.0	861	4,096.7	587	2,697.4	381	3,868.0
North Central Region	**25,135**	**4,122.2**	**13,133**	**4,257.7**	**12,002**	**3,983.5**	**16,471**	**4,510.1**	**1,174**	**6,279.4**	**3,156**	**3,596.9**	**2,031**	**1,821.6**	**1,839**	**6,910.4**	**5658**	**5,994.7**	**4,113**	**3,972.1**	**6,346**	**3,276.8**	**4,503**	**3,116.8**	**4,515**	**6,128.1**
Coastal	3,941	5,216.1	2,116	5,433.9	1,825	4,984.4	3,113	5,134.8	62	8,147.2	284	3,445.3	193	5,666.5	207	8,217.5	567	7,444.9	736	6,667.9	1,195	4,286.8	614	3,741.4	829	6,572.1
Del Mar-Mira Mesa	4,645	2,930.9	2,467	3,106.9	2,178	2,754.2	2,615	3,450.8	184	5,116.8	465	2,886.4	866	1,552.5	453	6,276.8	1373	4,321.4	727	3,636.3	1,019	2,185.7	882	1,929.2	644	4,479.7
Elliott-Navajo	3,884	4,343.3	1,964	4,526.5	1,920	4,170.6	2,760	4,608.1	233	5,855.7	431	3,266.4	152	1,916.3	235	5,311.9	1015	5,985.4	569	5,252.5	825	3,251.2	676	2,992.1	799	5,846.6
Kearny Mesa	8,491	5,597.4	4,368	5,780.6	4,123	5,415.5	4,994	5,949.3	581	8,812.4	1,619	4,751.3	505	2,504.5	618	8,929.3	1976	8,408.5	1,338	6,085.1	2,138	4,218.5	1,587	4,390.9	1,452	7,490.7
Miramar	29	574.8	18	466.2	11	929.1	14	459.8	8	1,735.4	6	584.8	<5	§	<5	§	7	902.1	14	451.8	6	549.5	<5	§	<5	§
Peninsula	2,119	3,360.3	1,137	3,307.7	982	3,423.3	1,723	3,611.8	47	2,197.3	182	2,169.5	28	1,217.4	109	4,313.4	367	4,630.3	309	2,506.7	621	2,911.3	445	3,126.1	377	5,206.5
University	2,026	3,047.4	1,063	3,229.0	963	2,869.3	1,252	3,660.2	59	5,055.7	169	2,520.5	287	1,324.7	217	7,922.6	353	6,049.7	420	1,730.5	542	2,620.0	297	3,194.2	414	6,476.8
North Coastal Region	**22,809**	**4,473.9**	**12,028**	**4,631.9**	**10,780**	**4,309.5**	**14,935**	**4,994.6**	**930**	**6,494.4**	**5,130**	**3,494.9**	**637**	**2,058.4**	**1,035**	**5,520.3**	**5535**	**5,507.8**	**3,752**	**4,446.8**	**5,064**	**3,709.2**	**4,346**	**3,427.5**	**4,112**	**6,671.3**
Carlsbad	3,502	3,022.7	1,849	3,283.3	1,653	2,776.3	2,870	3,389.1	54	3,430.7	301	1,752.8	102	1,220.1	160	3,934.1	801	3,673.1	482	3,756.8	729	2,462.5	695	2,097.1	795	4,303.3
Oceanside	9,115	5,693.5	4,686	5,897.6	4,429	5,492.4	5,229	7,095.4	576	8,620.2	2,449	4,028.9	327	2,636.5	464	7,107.8	2160	6,621.5	1,581	6,386.3	2,100	4,700.4	1,691	4,301.2	1,583	8,453.5
Pendleton	89	236.4	82	313.8	7	60.8	68	295.6	5	174.9	11	136.0	<5	§	<5	§	<5	§	73	360.0	12	135.4	<5	§	<5	§
San Dieguito	4,563	4,808.4	2,432	5,211.8	2,130	4,416.1	3,860	5,215.3	37	6,434.8	418	3,219.1	83	1,892.4	148	5,039.2	1027	6,147.1	625	6,236.3	951	3,889.3	945	3,176.0	1,015	7,270.3
Vista	5,540	5,467.3	2,979	5,828.0	2,561	5,100.2	2,908	6,665.0	258	9,809.9	1,951	4,085.4	122	2,886.2	261	8,460.3	1546	7,220.6	991	6,009.3	1,272	4,396.7	1,013	4,205.4	718	6,898.5
North Inland Region	**27,821**	**4,842.1**	**14,630**	**5,169.1**	**13,190**	**4,524.3**	**17,208**	**5,482.4**	**751**	**7,373.6**	**6,817**	**4,048.3**	**1,312**	**2,166.8**	**1,512**	**7,013.3**	**7665**	**6,459.3**	**4,803**	**6,023.2**	**5,734**	**3,900.5**	**5,068**	**3,280.0**	**4,551**	**6,097.3**
Anza-Borrego Springs	282	6,042.4	147	6,255.3	135	5,826.5	216	7,654.1	<5	§	56	3,298.0	<5	§	5	5,952.4	56	8,615.4	42	9,396.0	38	5,993.7	83	5,692.7	63	4,262.5
Escondido	8,924	5,433.9	4,746	5,824.0	4,177	5,048.4	4,745	6,727.3	283	8,594.0	3,342	4,413.6	218	2,100.6	259	6,017.7	2507	6,941.3	1,558	6,016.1	1,987	4,390.2	1,607	4,107.0	1,265	7,096.0
Fallbrook	2,919	6,097.5	1,505	6,310.0	1,414	5,886.5	1,842	6,764.1	61	11,030.7	882	4,954.2	34	2,961.7	87	7,658.5	731	8,260.8	504	6,954.6	575	5,685.2	554	4,216.1	555	6,512.6
North San Diego	5,118	4,755.8	2,596	4,989.1	2,522	4,537.4	3,308	5,267.0	188	7,541.1	404	3,693.5	640	2,436.0	525	10,284.0	1392	6,224.8	796	6,633.3	960	3,154.4	883	2,992.2	1,087	8,167.4
Palomar-Julian	199	3,095.8	111	3,502.7	88	2,700.2	131	2,830.6	<5	§	28	2,969.2	<5	§	35	5,043.2	53	6,064.1	33	5,670.1	32	2,914.4	44	1,873.1	37	2,426.2
Pauma	268	3,447.8	145	3,622.3	123	3,262.6	77	2,464.8	<5	§	110	3,804.9	<5	§	79	5,886.7	80	4,407.7	46	4,235.7	56	2,764.1	51	2,491.5	35	4,380.5
Poway	3,481	4,005.7	1,848	4,353.4	1,633	3,673.7	2,483	4,285.0	80	5,405.4	396	3,727.4	250	1,860.1	239	7,008.8	1019	5,911.7	635	5,797.0	677	3,364.3	681	2,492.0	469	4,165.2
Ramona	1,908	5,384.8	1,069	6,006.3	839	4,757.6	1,460	5,834.9	23	8,185.1	350	4,106.5	15	2,533.8	48	4,729.1	486	7,109.4	386	7,037.4	419	5,300.4	394	3,519.7	223	5,556.9
San Marcos	3,685	4,085.9	1,878	4,257.0	1,807	3,922.1	2,293	5,103.0	101	5,906.4	981	2,949.8	141	1,903.9	145	5,031.2	1072	5,389.9	588	4,598.4	791	3,176.3	560	2,704.9	674	5,661.0
Valley Center	1,037	4,420.5	585	4,971.1	452	3,866.2	653	4,403.2	9	4,972.4	268	4,469.6	12	1,387.3	90	5,671.1	269	6,661.7	215	6,601.2	199	4,414.4	211	2,756.4	143	3,574.1
South Region	**25,736**	**5,482.1**	**13,290**	**5,685.7**	**12,447**	**5,280.6**	**7,566**	**7,869.9**	**1,265**	**6,729.1**	**13,920**	**4,951.8**	**1,475**	**2,459.4**	**1,002**	**7,458.7**	**7739**	**7,687.9**	**4,516**	**5,562.1**	**5,598**	**4,298.1**	**4,257**	**3,943.4**	**3,627**	**7,342.0**
Chula Vista	10,551	9,102.5	5,466	9,790.8	5,085	8,463.0	3,583	17,117.3	490	12,797.1	5,521	6,690.1	370	6,102.6	405	15,795.6	2990	12,254.6	1,937	10,191.0	2,233	7,226.3	1,736	6,444.4	1,655	11,283.1
Coronado	1,139	4,882.3	517	3,866.6	622	6,246.2	895	5,241.6	16	1,273.9	103	3,204.7	13	1,423.9	52	5,970.1	281	9,111.5	134	2,356.7	181	3,013.2	211	4,210.7	332	9,375.9
National City	3,450	5,898.3	1,732	5,771.4	1,718	6,032.1	563	8,542.0	202	8,155.0	2,208	5,878.8	360	3,405.2	79	6,114.6	1038	8,520.8	534	4,363.5	764	4,835.1	648	5,315.0	466	7,667.0
South Bay	7,194	5,323.9	3,824	5,619.4	3,371	5,025.6	1,498	7,447.2	355	6,838.8	4,683	5,020.4	291	2,227.5	230	6,616.8	2256	7,612.4	1,317	5,541.3	1,674	4,451.1	1,125	3,639.1	823	6,234.8
Sweetwater	3,402	2,490.6	1,751	2,633.7	1,651	2,354.8	1,027	3,268.0	202	3,341.1	1,405	2,177.2	441	1,501.9	236	4,511.6	1174	3,743.1	594	2,898.3	746	1,868.5	537	1,632.3	351	2,946.1
Unknown	**1,636**	**---**	**1,147**	**---**	**489**	**---**	**844**	**---**	**111**	**---**	**406**	**---**	**41**	**---**	**96**	**---**	**165**	**---**	**245**	**---**	**550**	**---**	**591**	**---**	**85**	**---**

*Rates per 100,000 population. County age-adjusted rates per 100,000 2000 US standard population

**Harbison Crest/El Cajon is an aggregation of the Harbison Crest and El Cajon SRAs. Due to geographic limitations, the Harbison Crest SRA is not shown alone. See the Data Guide for more information

***Numbers may not add up to totals due to unknown or missing details.

†Unintentional Injury hospitalization refers to (principal diagnosis) ICD-9 Ecodes E800-E869, E880-E929.

‡API includes Asian, Pacific Islander, Native Hawaiian. Other includes 2 or more races, Native American/Alaska Native, American Indian, or other.

§Rates not calculated for fewer than 5 events. Rates not calculated in cases where zip code is unknown

Source: Emergency Department Discharge Database (CA OSHPD), County of San Diego, Health & Human Services Agency, Public Health Services, Emergency Medical Services; SANDAG, Current Population Estimates, 10/2012

Prepared by: County of San Diego, Health & Human Services Agency, Public Health Services, Community Health Statistics Unit, 2013

Dental Injury

Dental-related† Emergency Department Discharges in San Diego County by Location of Residence

Geography	2010 Total		2011 Total		2012 Total		2013 Total		2014 Total		2015 Total		2016 Total		2017 Total		2018 Total		2019 Total		2020 Total	
	No.	Rate*	No.	Rate*	No.	Rate*	No.	Rate*	No.	Rate*	No.	Rate*	No.	Rate*	No.	Rate*	No.	Rate*	No.	Rate*	No.	Rate*
San Diego County (Actual Rate)	**4,972**	**160.6**	**5,245**	**168.3**																		
San Diego County (Age-Adjusted Rate)	**4,972**	**157.1**	**5,245**	**165.1**																		
Central Region	**1,169**	**241.3**	**1,399**	**288.1**																		
Central San Diego	461	278.4	510	307.3																		
Mid-City	351	215.3	454	278.2																		
Southeast San Diego	357	229.1	435	278.1																		
East Region	**966**	**208.6**	**1,081**	**231.7**																		
Alpine	30	199.5	26	171.5																		
El Cajon	201	161.4	268	213.9																		
Harbison Crest/El Cajon**	365	262.3	447	319.2																		
Jamul	34	179.3	24	136.5																		
La Mesa	141	238.6	183	305.1																		
Laguna-Pine Valley	<5	§	12	212.7																		
Lakeside	79	141.0	81	143.7																		
Lemon Grove	53	177.8	62	207.0																		
Mountain Empire	24	316.2	17	199.9																		
Santee	82	160.3	74	143.2																		
Spring Valley	155	191.4	155	189.6																		
North Central Region	**597**	**98.8**	**579**	**95.0**																		
Coastal	67	88.9	66	87.4																		
Del Mar-Mira Mesa	69	43.8	76	48.0																		
Elliott-Navajo	90	101.0	63	70.5																		
Kearny Mesa	270	178.6	270	178.0																		
Miramar	<5	§	<5	§																		
Peninsula	47	74.7	53	84.0																		
University	54	86.1	51	76.7																		
North Coastal Region	**586**	**115.8**	**571**	**112.0**																		
Carlsbad	57	49.7	50	43.2																		
Oceanside	305	191.0	263	164.3																		
Pendleton	<5	§	<5	§																		
San Dieguito	58	62.0	62	65.3																		
Vista	165	164.3	196	193.4																		
North Inland Region	**750**	**131.7**	**725**	**126.2**																		
Anza-Borrego Springs	9	202.7	5	107.1																		
Escondido	316	193.8	334	203.4																		
Fallbrook	80	169.1	66	137.9																		
North San Diego	95	89.2	85	79.0																		
Palomar-Julian	<5	§	7	108.9																		
Pauma	7	93.9	8	102.9																		
Poway	85	98.5	65	74.8																		
Ramona	51	146.3	64	180.6																		
San Marcos	77	85.6	68	75.4																		
Valley Center	27	115.7	23	98.0																		
South Region	**772**	**164.8**	**820**	**174.7**																		
Chula Vista	301	261.2	399	344.2																		
Coronado	29	117.4	12	51.4																		
National City	112	192.1	116	198.3																		
South Bay	238	176.4	221	163.6																		
Sweetwater	92	68.0	72	52.7																		
Unknown	**132**	**---**	**70**	**---**																		

*Rates per 100,000 population. County age-adjusted rates per 100,000 2000 US standard population.
**Harbison Crest/El Cajon is an aggregation of the Harbison Crest and El Cajon SRAs. Due to geographic limitations, the Harbison Crest SRA is not shown alone. See the Data Guide for more information.
†Dental-related emergency department discharge refers to (principal diagnosis) ICD-9 codes 521-523, 525.3, 525.9, 873.63, 873.73; this includes injury as well as non-injury medical/dental diagnoses.
§Rates not calculated for fewer than 5 events. Rates not calculated in cases where zip code is unknown.
Source: Emergency Department Discharge Database (CA OSHPD), County of San Diego, Health & Human Services Agency, Public Health Services, Emergency Medical Services; SANDAG, Current Population Estimates, 10/2012.
Prepared by: County of San Diego, Health & Human Services Agency, Public Health Services, Community Health Statistics Unit, 2013.

Dental-related† Emergency Department Discharges in San Diego County by Location of Residence, 2010 Detail

Geography	2010 Total		Gender				Race/Ethnicity										Age Group									
			Male		Female		White		Black		Hispanic		API‡		Other‡		Ages 0-14		Ages 15-24		Ages 25-44		Ages 45-64		Ages 65+	
	No.	Rate*	No.	Rate*	No.	Rate*	No.	Rate*	No.	Rate*	No.	Rate*	No.	Rate*	No.	Rate*	No.	Rate*	No.	Rate*	No.	Rate*	No.	Rate*	No.	Rate*
San Diego County (Actual Rate)	**4,972**	**160.6**	**2,542**	**163.6**	**2,430**	**157.6**	**2,508**	**167.2**	**786**	**536.2**	**1,288**	**129.9**	**148**	**43.3**	**184**	**159.0**	**494**	**82.9**	**944**	**190.4**	**2,327**	**261.0**	**1,002**	**131.8**	**205**	**58.3**
San Diego County (Age-Adjusted Rate)	**4,972**	**157.1**																								
Central Region	**1,169**	**241.3**	**598**	**241.4**	**571**	**241.2**	**419**	**291.7**	**373**	**658.1**	**297**	**145.3**	**43**	**67.3**	**28**	**176.6**	**121**	**134.7**	**207**	**249.0**	**547**	**338.8**	**269**	**252.1**	**25**	**57.8**
Central San Diego	461	278.4	257	283.9	204	271.8	218	264.9	146	1271.6	80	138.8	<5	§	11	193.8	24	124.0	58	252.3	232	332.7	139	366.3	8	51.5
Mid-City	351	215.3	185	227.8	166	202.8	121	260.5	103	533.2	96	140.2	17	72.2	13	247.4	43	127.2	66	**198.3**	169	335.3	66	201.4	7	54.8
Southeast San Diego	357	229.1	156	205.3	201	251.8	80	536.9	124	479.2	121	154.6	24	75.4	<5	§	54	147.3	83	308.9	146	353.3	64	177.8	10	66.9
East Region	**966**	**208.6**	**479**	**210.0**	**487**	**207.2**	**597**	**213.8**	**150**	**564.4**	**172**	**148.8**	**8**	**38.7**	**27**	**128.6**	**87**	**96.7**	**189**	**275.8**	**449**	**370.5**	**210**	**164.8**	**31**	**55.4**
Alpine	30	199.5	18	241.3	12	158.4	24	203.2	<5	§	<5	§	<5	§	<5	§	<5	§	5	253.4	16	488.8	<5	§	<5	§
El Cajon	201	161.4	113	185.5	88	138.4	127	172.4	38	543.0	29	87.5	<5	§	<5	§	24	94.2	36	183.1	98	296.9	39	123.0	<5	§
Harbison Crest/El Cajon**	365	262.3	191	279.9	174	245.3	227	266.1	65	912.5	58	164.6	5	106.3	6	88.1	40	144.1	64	297.3	176	491.0	77	208.5	8	46.8
Jamul	34	179.3	16	146.8	18	223.4	21	200.3	<5	§	10	172.8	<5	§	<5	§	5	165.9	<5	§	14	291.9	8	133.6	<5	§
La Mesa	141	238.6	80	283.9	61	197.3	84	226.8	24	579.4	28	236.2	<5	§	<5	§	12	124.6	35	415.0	57	333.8	29	188.8	8	93.1
Laguna-Pine Valley	<5	§	<5	§	<5	§	<5	§	<5	§	<5	§	<5	§	<5	§	<5	§	<5	§	<5	§	<5	§	<5	§
Lakeside	79	141.0	43	155.2	36	127.1	54	132.2	<5	§	18	173.7	<5	§	<5	§	<5	§	20	250.0	35	241.7	18	112.3	<5	§
Lemon Grove	53	177.8	16	110.4	37	241.6	23	242.9	13	295.6	13	103.9	<5	§	<5	§	6	95.7	8	175.3	21	261.7	14	183.2	<5	§
Mountain Empire	24	316.2	8	195.9	16	456.5	19	459.0	<5	581.4	<5	§	<5	§	<5	§	<5	§	<5	§	14	787.4	<5	§	<5	§
Santee	82	160.3	34	137.3	48	181.9	66	173.8	<5	§	7	86.1	<5	§	6	286.5	6	61.1	21	300.1	37	266.8	18	122.0	<5	§
Spring Valley	155	191.4	71	180.1	84	202.0	77	201.3	40	516.3	30	115.2	<5	§	<5	§	11	65.2	28	231.7	76	360.8	38	176.2	<5	§
North Central Region	**597**	**98.8**	**336**	**110.0**	**261**	**87.5**	**382**	**104.6**	**47**	**250.4**	**89**	**103.9**	**29**	**26.8**	**39**	**149.3**	**62**	**65.6**	**111**	**108.2**	**280**	**145.9**	**119**	**83.2**	**25**	**34.8**
Coastal	67	88.9	48	123.6	19	52.0	53	87.1	5	686.8	<5	§	<5	§	<5	§	<5	§	15	134.6	34	122.8	12	72.9	<5	§
Del Mar-Mira Mesa	69	43.8	36	45.5	33	42.0	32	42.1	7	189.1	11	69.6	13	23.7	5	69.6	12	37.1	16	82.9	25	52.6	14	31.3	<5	§
Elliott-Navajo	90	101.0	46	106.4	44	95.9	50	83.2	12	298.4	13	100.2	<5	§	10	230.8	16	93.8	20	180.3	35	139.0	16	71.1	<5	§
Kearny Mesa	270	178.6	139	184.5	131	172.7	179	212.2	19	282.9	43	128.4	11	55.5	14	204.7	23	99.0	41	174.0	132	265.5	63	176.8	11	57.7
Miramar	<5	§	<5	§	<5	§	<5	§	<5	§	<5	§	<5	§	<5	§	<5	§	<5	§	<5	§	<5	§	<5	§
Peninsula	47	74.7	28	81.9	19	66.1	37	77.1	<5	§	5	61.0	<5	§	<5	§	<5	§	8	64.0	24	114.1	11	76.8	<5	§
University	54	86.1	39	125.5	15	47.4	31	94.2	<5	§	13	212.0	<5	§	6	237.3	6	107.7	11	50.1	30	151.9	<5	§	<5	§
North Coastal Region	**586**	**115.8**	**276**	**107.0**	**310**	**125.0**	**356**	**119.0**	**43**	**296.1**	**139**	**96.5**	**16**	**53.3**	**32**	**176.0**	**57**	**56.4**	**114**	**136.2**	**287**	**210.2**	**92**	**73.6**	**36**	**60.4**
Carlsbad	57	49.7	25	44.8	32	54.3	40	47.4	<5	§	12	72.0	<5	§	5	125.8	6	27.3	17	139.1	22	73.1	7	21.5	5	28.1
Oceanside	305	191.0	142	179.2	163	202.6	178	239.8	27	389.2	75	125.2	10	81.6	15	234.8	29	90.2	54	213.0	157	351.5	52	132.9	13	70.5
Pendleton	<5	§	<5	§	<5	§	<5	§	<5	§	<5	§	<5	§	<5	§	<5	§	<5	§	<5	§	<5	§	<5	§
San Dieguito	58	62.0	30	65.2	28	58.9	37	50.4	<5	§	14	111.6	<5	§	<5	§	6	35.5	12	127.9	22	89.2	9	30.7	9	68.0
Vista	165	164.3	78	153.8	87	174.9	101	230.3	16	591.1	37	79.3	<5	§	8	261.9	16	75.1	30	179.0	86	299.6	24	101.9	9	89.2
North Inland Region	**750**	**131.7**	**361**	**128.7**	**389**	**134.6**	**437**	**138.8**	**46**	**444.4**	**208**	**126.8**	**18**	**30.4**	**34**	**160.4**	**81**	**67.8**	**175**	**227.0**	**325**	**218.9**	**136**	**89.3**	**33**	**45.7**
Anza-Borrego Springs	9	202.7	5	222.6	<5	§	6	214.1	<5	§	<5	§	<5	§	<5	§	<5	§	<5	§	<5	§	<5	§	<5	§
Escondido	316	193.8	150	185.5	166	202.1	177	248.9	27	802.4	98	132.2	<5	§	9	212.6	31	85.7	64	249.6	158	349.0	56	145.9	7	39.9
Fallbrook	80	169.1	46	195.3	34	143.1	49	179.5	<5	§	28	162.5	<5	§	<5	§	15	169.8	13	182.5	34	340.5	14	106.3	<5	§
North San Diego	95	89.2	43	83.5	52	94.5	51	81.4	7	274.8	18	168.9	9	35.1	9	178.8	9	40.1	15	131.1	40	129.7	24	82.9	7	54.3
Palomar-Julian	<5	§	<5	§	<5	§	<5	§	<5	§	<5	§	<5	§	<5	§	<5	§	<5	§	<5	§	<5	§	<5	§
Pauma	7	93.9	<5	§	<5	§	<5	§	<5	§	<5	§	<5	§	<5	§	<5	§	<5	§	<5	§	<5	§	<5	§
Poway	85	98.5	42	99.6	43	97.4	58	100.1	<5	§	14	135.6	5	38.1	<5	§	9	50.8	28	277.0	28	134.6	12	44.7	8	73.9
Ramona	51	146.3	23	131.2	28	161.5	39	157.0	<5	§	9	109.6	<5	§	<5	§	<5	§	14	271.0	27	340.0	6	54.5	<5	§
San Marcos	77	85.6	32	72.7	45	97.9	40	88.0	7	397.3	25	76.7	<5	§	<5	§	8	39.9	21	167.4	28	110.9	15	73.6	5	42.5
Valley Center	27	115.7	14	119.6	13	111.9	16	106.9	<5	§	10	172.4	<5	§	<5	§	<5	§	13	420.6	6	129.2	5	65.0	<5	§
South Region	**772**	**164.8**	**405**	**173.0**	**367**	**156.6**	**254**	**258.8**	**104**	**527.8**	**355**	**127.8**	**32**	**53.8**	**16**	**119.2**	**83**	**82.0**	**128**	**158.4**	**370**	**280.5**	**136**	**128.3**	**55**	**113.3**
Chula Vista	301	261.2	166	298.9	135	226.2	109	510.3	21	531.5	146	179.5	14	232.4	7	273.2	30	122.5	54	287.3	138	445.5	49	185.2	30	206.7
Coronado	29	117.4	20	137.5	9	88.6	23	128.4	<5	§	6	178.9	<5	§	<5	§	<5	§	<5	§	<5	§	19	378.4	<5	§
National City	112	192.1	62	206.6	50	176.6	28	412.2	12	468.9	63	169.7	6	56.9	<5	§	12	98.5	18	146.9	54	343.4	21	175.1	7	113.6
South Bay	238	176.4	111	163.1	127	190.0	66	321.6	50	921.8	109	117.9	6	45.9	<5	§	27	91.3	43	179.9	112	295.2	42	137.3	14	108.5
Sweetwater	92	68.0	46	69.8	46	66.3	28	88.8	21	336.4	31	48.8	6	20.8	6	116.0	10	31.4	12	61.9	62	152.4	5	15.7	<5	§
Unknown	**132**	**---**	**87**	**---**	**45**	**---**	**63**	**---**	**23**	**---**	**28**	**---**	**<5**	**---**	**8**	**---**	**<5**	**---**	**20**	**---**	**69**	**---**	**40**	**---**	**<5**	**---**

*Rates per 100,000 population. County age-adjusted rates per 100,000 2000 US standard population.
**Harbison Crest/El Cajon is an aggregation of the Harbison Crest and El Cajon SRAs. Due to geographic limitations, the Harbison Crest SRA is not shown alone. See the Data Guide for more information.
***Numbers may not add up to totals due to unknown or missing details.
†Dental-related emergency department discharge refers to (principal diagnosis) ICD-9 codes 521-523, 525.3, 525.9, 873.63, 873.73; this includes injury as well as non-injury medical/dental diagnoses.
‡API includes Asian, Pacific Islander, Native Hawaiian. Other includes 2 or more races, Native American/Alaska Native, American Indian, or other.
§Rates not calculated for fewer than 5 events. Rates not calculated in cases where zip code is unknown.
Source: Emergency Department Discharge Database (CA OSHPD), County of San Diego, Health & Human Services Agency, Public Health Services, Emergency Medical Services; SANDAG, Current Population Estimates, 10/2012.
Prepared by: County of San Diego, Health & Human Services Agency, Public Health Services, Community Health Statistics Unit, 2013.

Dental-related† Emergency Department Discharges in San Diego County by Location of Residence, 2011 Detail

Geography	2011 Total		Gender				Race/Ethnicity										Age Group									
			Male		Female		White		Black		Hispanic		API‡		Other‡		Ages 0-14		Ages 15-24		Ages 25-44		Ages 45-64		Ages 65+	
	No.	Rate*	No.	Rate*	No.	Rate*	No.	Rate*	No.	Rate*	No.	Rate*	No.	Rate*	No.	Rate*	No.	Rate*	No.	Rate*	No.	Rate*	No.	Rate*	No.	Rate*
San Diego County (Actual Rate)	**5,245**	**168.3**	**2,616**	**167.4**	**2,629**	**169.3**	**2,492**	**166.6**	**818**	**572.4**	**1,457**	**144.1**	**122**	**35.0**	**251**	**213.0**	**552**	**93.0**	**1,039**	**208.4**	**2,429**	**272.6**	**1,054**	**136.7**	**171**	**47.2**
San Diego County (Age-Adjusted Rate)	**5,245**	**165.1**																								
Central Region	**1,399**	**288.1**	**717**	**289.0**	**682**	**287.2**	**464**	**326.0**	**426**	**776.6**	**421**	**202.6**	**34**	**52.7**	**42**	**262.0**	**129**	**143.2**	**264**	**328.8**	**675**	**415.2**	**297**	**273.7**	**34**	**77.2**
Central San Diego	510	307.3	305	336.7	205	271.9	253	309.1	111	998.7	122	208.0	7	81.2	14	244.2	42	209.0	77	371.3	240	340.8	140	362.1	11	68.5
Mid-City	454	278.2	199	244.9	255	311.3	132	288.5	185	984.2	105	150.9	12	50.4	15	282.9	38	112.5	74	228.8	243	479.5	84	250.9	15	116.2
Southeast San Diego	435	278.1	213	279.4	222	276.9	79	536.8	130	521.1	194	243.7	15	46.7	13	260.4	49	135.3	113	415.2	192	462.7	73	200.7	8	53.0
East Region	**1,081**	**231.7**	**520**	**226.3**	**561**	**236.8**	**633**	**226.9**	**140**	**537.5**	**165**	**138.7**	**9**	**42.4**	**79**	**368.6**	**101**	**113.3**	**223**	**321.4**	**515**	**426.0**	**213**	**165.5**	**29**	**49.6**
Alpine	26	171.5	20	265.5	6	78.7	20	170.0	<5	§	<5	§	<5	§	<5	§	<5	§	<5	§	11	346.2	8	162.8	<5	§
El Cajon	268	213.9	129	210.3	139	217.5	156	212.2	33	481.5	37	108.9	<5	§	31	486.8	23	90.9	77	391.1	119	359.4	42	131.1	7	46.3
Harbison Crest/El Cajon**	447	319.2	217	315.8	230	322.5	268	314.8	58	830.4	59	163.0	<5	§	42	608.7	33	119.9	114	526.8	220	613.0	72	193.2	8	45.2
Jamul	24	136.5	12	118.8	12	160.6	14	146.5	<5	§	5	91.1	<5	§	<5	§	<5	§	<5	§	9	207.8	6	107.6	<5	§
La Mesa	183	305.1	92	321.4	91	290.2	100	268.1	17	413.7	36	292.0	<5	§	8	299.7	13	132.6	33	404.0	86	492.4	44	280.5	7	79.1
Laguna-Pine Valley	12	212.7	<5	66.6	10	379.1	8	194.7	<5	§	<5	§	<5	§	<5	§	<5	§	<5	§	6	579.2	<5	§	<5	§
Lakeside	81	143.7	44	157.8	37	129.9	55	134.6	<5	§	13	122.4	<5	§	9	338.0	14	123.5	15	186.1	40	278.0	11	67.9	<5	§
Lemon Grove	62	207.0	23	157.9	39	253.5	26	278.0	19	444.7	13	101.5	<5	§	<5	§	5	80.9	18	385.4	22	275.8	16	207.7	<5	§
Mountain Empire	17	199.9	9	196.7	8	203.6	8	177.3	<5	§	<5	§	<5	§	<5	§	<5	§	7	573.8	5	260.7	<5	§	<5	§
Santee	74	143.2	33	131.9	41	153.7	58	151.9	<5	§	8	95.3	<5	§	<5	§	11	113.5	10	138.0	37	270.0	14	93.3	<5	§
Spring Valley	155	189.6	68	171.0	87	207.3	76	198.7	39	514.9	25	93.4	<5	§	6	160.4	18	107.6	18	145.4	79	375.9	35	160.8	5	50.8
North Central Region	**579**	**95.0**	**299**	**96.9**	**280**	**92.9**	**337**	**92.3**	**58**	**310.2**	**105**	**119.7**	**37**	**33.2**	**36**	**135.3**	**69**	**73.1**	**92**	**88.8**	**258**	**133.2**	**136**	**94.1**	**24**	**32.6**
Coastal	66	87.4	38	97.6	28	76.5	48	79.2	<5	§	8	97.1	<5	§	5	198.5	<5	§	14	126.8	27	96.9	15	91.4	6	47.6
Del Mar-Mira Mesa	76	48.0	31	39.0	45	56.9	28	36.9	9	250.3	15	93.1	13	23.3	9	124.7	19	59.8	16	80.0	23	49.3	17	37.2	<5	§
Elliott-Navajo	63	70.5	35	80.7	28	60.8	43	71.8	<5	§	14	106.1	<5	§	<5	§	10	59.0	8	73.8	29	114.3	12	53.1	<5	§
Kearny Mesa	270	178.0	139	184.0	131	172.1	156	185.8	40	606.7	45	132.1	13	64.5	13	187.8	29	123.4	36	163.7	130	256.5	65	179.8	10	51.6
Miramar	<5	§	<5	§	<5	§	<5	§	<5	§	<5	§	<5	§	<5	§	<5	§	<5	§	<5	§	<5	§	<5	§
Peninsula	53	84.0	<5	§	24	83.7	35	73.4	6	280.5	9	107.3	<5	§	<5	§	<5	§	13	105.5	23	107.8	11	77.3	<5	§
University	51	76.7	27	82.0	24	71.5	27	78.9	<5	§	14	208.8	6	27.7	<5	§	<5	§	5	20.6	26	125.7	16	172.1	<5	§
North Coastal Region	**571**	**112.0**	**293**	**112.8**	**278**	**111.1**	**342**	**114.4**	**55**	**384.1**	**136**	**92.7**	**8**	**25.9**	**28**	**149.3**	**57**	**56.7**	**103**	**122.1**	**286**	**209.5**	**102**	**80.4**	**23**	**37.3**
Carlsbad	50	43.2	22	39.1	28	47.0	36	42.5	<5	§	12	69.9	<5	§	<5	§	10	45.9	10	77.9	19	64.2	8	24.1	<5	§
Oceanside	263	164.3	129	162.4	134	166.2	146	198.1	39	583.7	52	85.5	5	40.3	20	306.4	23	70.5	56	226.2	136	304.4	42	106.8	6	32.0
Pendleton	<5	§	<5	§	<5	§	<5	§	<5	§	<5	§	<5	§	<5	§	<5	§	<5	§	<5	§	<5	§	<5	§
San Dieguito	62	65.3	44	94.3	18	37.3	50	67.6	<5	§	8	61.6	<5	§	<5	§	<5	§	8	79.8	19	77.7	24	80.7	8	57.3
Vista	196	193.4	98	191.7	98	195.2	110	252.1	14	532.3	64	134.0	<5	§	6	194.5	21	98.1	29	175.9	112	387.1	28	116.2	6	57.6
North Inland Region	**725**	**126.2**	**339**	**119.8**	**386**	**132.4**	**412**	**131.3**	**49**	**481.1**	**207**	**122.9**	**13**	**21.5**	**37**	**171.6**	**97**	**81.7**	**159**	**199.4**	**300**	**204.1**	**140**	**90.6**	**29**	**38.9**
Anza-Borrego Springs	5	107.1	5	212.8	<5	§	<5	§	<5	§	<5	§	<5	§	<5	§	<5	§	<5	§	<5	§	<5	§	<5	§
Escondido	334	203.4	156	191.4	178	215.1	181	256.6	29	880.7	113	149.2	<5	§	8	185.9	41	113.5	69	266.4	152	335.8	63	161.0	9	50.5
Fallbrook	66	137.9	32	134.2	34	141.5	34	124.9	<5	§	24	134.8	<5	§	<5	§	8	90.4	10	138.0	32	316.4	12	91.3	<5	§
North San Diego	85	79.0	39	75.0	46	82.8	48	76.4	11	441.2	9	82.3	8	30.4	8	156.7	13	58.1	14	116.7	27	88.7	25	84.7	6	45.1
Palomar-Julian	7	108.9	<5	§	5	153.4	<5	§	<5	§	<5	§	<5	§	<5	§	<5	§	<5	§	<5	§	<5	§	<5	§
Pauma	8	102.9	5	124.9	<5	79.6	<5	§	<5	§	<5	§	<5	§	5	372.6	<5	§	5	460.4	<5	§	<5	§	<5	§
Poway	65	74.8	33	77.7	32	72.0	46	79.4	<5	§	11	103.5	<5	§	<5	§	11	63.8	25	228.2	17	84.5	7	25.6	5	44.4
Ramona	64	180.6	25	140.5	39	221.2	44	175.8	<5	§	13	152.5	<5	§	5	492.6	7	102.4	13	237.0	25	316.3	18	160.8	<5	§
San Marcos	68	75.4	25	56.7	43	93.3	37	82.3	<5	§	25	75.2	<5	§	<5	§	12	60.3	10	78.2	34	136.5	10	48.3	<5	§
Valley Center	23	98.0	17	144.5	6	51.3	16	107.9	<5	§	5	83.4	<5	§	<5	§	<5	§	10	307.0	6	133.1	<5	§	<5	§
South Region	**820**	**174.7**	**399**	**170.7**	**421**	**178.6**	**264**	**274.6**	**82**	**436.2**	**411**	**146.2**	**20**	**33.3**	**28**	**208.4**	**96**	**95.4**	**186**	**229.1**	**355**	**272.6**	**151**	**139.9**	**32**	**64.8**
Chula Vista	399	344.2	195	349.3	204	339.5	138	659.3	38	992.4	203	246.0	8	131.9	9	351.0	39	159.8	104	547.2	161	521.0	80	297.0	15	102.3
Coronado	12	51.4	<5	§	8	80.3	10	58.6	<5	§	<5	§	<5	§	<5	§	<5	§	6	105.5	<5	§	<5	§	<5	§
National City	116	198.3	59	196.6	57	200.1	31	470.3	10	403.7	64	170.4	6	56.8	<5	§	15	123.1	16	130.7	50	316.4	30	246.1	5	82.3
South Bay	221	163.6	103	151.4	118	175.9	68	338.1	25	481.6	110	117.9	<5	§	11	316.5	34	114.7	39	164.1	105	279.2	35	113.2	8	60.6
Sweetwater	72	52.7	38	57.2	34	48.5	17	54.1	9	148.9	33	51.1	6	20.4	5	95.6	7	22.3	21	102.5	37	92.7	5	15.2	<5	§
Unknown	**70**	**---**	**49**	**---**	**21**	**---**	**40**	**---**	**8**	**---**	**12**	**---**	**<5**	**---**	**<5**	**---**	**<5**	**---**	**12**	**---**	**40**	**---**	**15**	**---**	**<5**	**---**

*Rates per 100,000 population. County age-adjusted rates per 100,000 2000 US standard population.
**Harbison Crest/El Cajon is an aggregation of the Harbison Crest and El Cajon SRAs. Due to geographic limitations, the Harbison Crest SRA is not shown alone. See the Data Guide for more information.
***Numbers may not add up to totals due to unknown or missing details.
†Dental-related emergency department discharge refers to (principal diagnosis) ICD-9 codes 521-523, 525.3, 525.9, 873.63, 873.73; this includes injury as well as non-injury medical/dental diagnoses.
‡API includes Asian, Pacific Islander, Native Hawaiian. Other includes 2 or more races, Native American/Alaska Native, American Indian, or other.
§Rates not calculated for fewer than 5 events. Rates not calculated in cases where zip code is unknown.
Source: Emergency Department Discharge Database (CA OSHPD), County of San Diego, Health & Human Services Agency, Public Health Services, Emergency Medical Services; SANDAG, Current Population Estimates, 10/2012.
Prepared by: County of San Diego, Health & Human Services Agency, Public Health Services, Community Health Statistics Unit, 2013.

Fall-Related Injury

Fall-Related† Deaths Among San Diego County Residents by Location of Residence

Healthy People 2020 Target: 7.0 deaths per 100,000 population, age-adjusted*
USA: 8.4 deaths per 100,000 population, age-adjusted (2010)* ‡
California: 5.6 deaths per 100,000 population, age-adjusted (2010)* ‡

Geography	2010 Total		2011 Total		2012 Total		2013 Total		2014 Total		2015 Total		2016 Total		2017 Total		2018 Total		2019 Total		2020 Total	
	No.	Rate*	No.	Rate*	No.	Rate*	No.	Rate*	No.	Rate*	No.	Rate*	No.	Rate*	No.	Rate*	No.	Rate*	No.	Rate*	No.	Rate*
San Diego County (Actual Rate)	**276**	**8.9**	**297**	**9.5**																		
San Diego County (Age-Adjusted Rate)	**276**	**8.8**	**297**	**9.1**																		
Central Region	**32**	**6.6**	**32**	**6.6**																		
Central San Diego	14	8.5	15	9.0																		
Mid-City	11	6.7	11	6.7																		
Southeast San Diego	7	4.5	6	3.8																		
East Region	**49**	**10.6**	**49**	**10.5**																		
Alpine	<5	§	<5	§																		
El Cajon	9	7.2	14	11.2																		
Harbison Crest/El Cajon**	16	11.5	20	14.3																		
Jamul	<5	0.0	<5	§																		
La Mesa	11	18.6	8	13.3																		
Laguna-Pine Valley	<5	§	<5	§																		
Lakeside	7	12.5	<5	§																		
Lemon Grove	<5	§	<5	§																		
Mountain Empire	<5	§	<5	§																		
Santee	<5	§	5	9.7																		
Spring Valley	9	11.1	<5	§																		
North Central Region	**53**	**8.8**	**58**	**9.5**																		
Coastal	9	11.9	13	17.2																		
Del Mar-Mira Mesa	11	7.0	15	9.5																		
Elliott-Navajo	13	14.6	9	10.1																		
Kearny Mesa	15	9.9	15	9.9																		
Miramar	<5	§	<5	§																		
Peninsula	<5	§	6	9.5																		
University	5	8.0	<5	§																		
North Coastal Region	**48**	**9.5**	**50**	**9.8**																		
Carlsbad	12	10.5	11	9.5																		
Oceanside	20	12.5	20	12.5																		
Pendleton	<5	§	<5	§																		
San Dieguito	10	10.7	9	9.5																		
Vista	6	6.0	10	9.9																		
North Inland Region	**61**	**10.7**	**69**	**12.0**																		
Anza-Borrego Springs	<5	§	<5	§																		
Escondido	18	11.0	15	9.1																		
Fallbrook	9	19.0	5	10.4																		
North San Diego	13	12.2	21	19.5																		
Palomar-Julian	<5	§	<5	§																		
Pauma	<5	§	<5	§																		
Poway	5	5.8	10	11.5																		
Ramona	<5	§	<5	§																		
San Marcos	9	10.0	8	8.9																		
Valley Center	<5	§	<5	§																		
South Region	**31**	**6.6**	**37**	**7.9**																		
Chula Vista	12	10.4	9	7.8																		
Coronado	5	20.2	5	21.4																		
National City	6	10.3	<5	§																		
South Bay	<5	§	14	10.4																		
Sweetwater	<5	§	5	3.7																		
Unknown	**<5**	**---**	**<5**	**---**																		

*Rates per 100,000 population. County age-adjusted rates per 100,000 2000 US standard population.
**Harbison Crest/El Cajon is an aggregation of the Harbison Crest and El Cajon SRAs. Due to geographic limitations, the Harbison Crest SRA is not shown alone. See the Data Guide for more information.
†Fall-related death refers to (underlying cause of death) ICD-10 codes W00-W19; accidental falls.
‡Source: National Vital Statistics System, CDC, NCHS. Online database accessed 06/01/2013: http://wonder.cdc.gov.
§Rates not calculated for fewer than 5 events. Rates not calculated in cases where zip code is unknown.
Source: Death Statistical Master Files (CDPH), County of San Diego, Health & Human Services Agency, Public Health Services, Epidemiology & Immunization Services Branch; SANDAG, Current Population Estimates, 10/2012.
Prepared by: County of San Diego, Health & Human Services Agency, Public Health Services, Community Health Statistics Unit, 2013.

Fall-Related† Deaths Among San Diego County Residents by Location of Residence, 2010 Detail

Geography	2010 Total		Gender				Race/Ethnicity										Age Group									
			Male		Female		White		Black		Hispanic		API‡		Other‡		Ages 0-14		Ages 15-24		Ages 25-44		Ages 45-64		Ages 65+	
	No.	Rate*	No.	Rate*	No.	Rate*	No.	Rate*	No.	Rate*	No.	Rate*	No.	Rate*	No.	Rate*	No.	Rate*	No.	Rate*	No.	Rate*	No.	Rate*	No.	Rate*
San Diego County (Actual Rate)	**276**	**8.9**	**142**	**9.1**	**134**	**8.7**	**231**	**15.4**	**<5**	**§**	**22**	**2.2**	**15**	**4.4**	**<5**	**§**	**<5**	**§**	**<5**	**§**	**<5**	**§**	**36**	**4.7**	**234**	**66.6**
San Diego County (Age-Adjusted Rate)	**276**	**8.8**																								
Central Region	**32**	**6.6**	**17**	**6.9**	**15**	**6.3**	**22**	**15.3**	**<5**	**§**	**<5**	**§**	**5**	**7.8**	**<5**	**§**	**<5**	**§**	**<5**	**§**	**<5**	**§**	**7**	**6.6**	**23**	**53.1**
Central San Diego	14	8.5	9	9.9	5	6.7	11	13.4	<5	§	<5	§	<5	§	<5	§	<5	§	<5	§	<5	§	6	15.8	7	45.0
Mid-City	11	6.7	<5	§	8	9.8	9	19.4	<5	§	<5	§	<5	§	<5	§	<5	§	<5	§	<5	§	<5	§	9	70.4
Southeast San Diego	7	4.5	5	6.6	<5	§	<5	§	<5	§	<5	§	<5	§	<5	§	<5	§	<5	§	<5	§	<5	§	7	46.8
East Region	**49**	**10.6**	**24**	**10.5**	**25**	**10.6**	**44**	**15.8**	**<5**	**§**	**<5**	**§**	**<5**	**§**	**<5**	**§**	**<5**	**§**	**<5**	**§**	**<5**	**§**	**5**	**3.9**	**43**	**76.9**
Alpine	<5	§	<5	§	<5	§	<5	§	<5	§	<5	§	<5	§	<5	§	<5	§	<5	§	<5	§	<5	§	<5	§
El Cajon	9	7.2	<5	§	5	7.9	8	10.9	<5	§	<5	§	<5	§	<5	§	<5	§	<5	§	<5	§	<5	§	7	47.7
Harbison Crest/El Cajon**	16	11.5	8	11.7	8	11.3	14	16.4	<5	§	<5	§	<5	§	<5	§	<5	§	<5	§	<5	§	<5	§	14	81.8
Jamul	<5	§	<5	§	<5	§	<5	§	<5	§	<5	§	<5	§	<5	§	<5	§	<5	§	<5	§	<5	§	<5	§
La Mesa	11	18.6	<5	§	9	29.1	10	27.0	<5	§	<5	§	<5	§	<5	§	<5	§	<5	§	<5	§	<5	§	10	116.3
Laguna-Pine Valley	<5	§	<5	§	<5	§	<5	§	<5	§	<5	§	<5	§	<5	§	<5	§	<5	§	<5	§	<5	§	<5	§
Lakeside	7	12.5	<5	§	<5	§	6	14.7	<5	§	<5	§	<5	§	<5	§	<5	§	<5	§	<5	§	<5	§	6	99.5
Lemon Grove	<5	§	<5	§	<5	§	<5	§	<5	§	<5	§	<5	§	<5	§	<5	§	<5	§	<5	§	<5	§	<5	§
Mountain Empire	<5	§	<5	§	<5	§	<5	§	<5	§	<5	§	<5	§	<5	§	<5	§	<5	§	<5	§	<5	§	<5	§
Santee	<5	§	<5	§	<5	§	<5	§	<5	§	<5	§	<5	§	<5	§	<5	§	<5	§	<5	§	<5	§	<5	§
Spring Valley	9	11.1	5	12.7	<5	§	8	20.9	<5	§	<5	§	<5	§	<5	§	<5	§	<5	§	<5	§	<5	§	7	74.4
North Central Region	**53**	**8.8**	**24**	**7.9**	**29**	**9.7**	**47**	**12.9**	**<5**	**§**	**<5**	**§**	**<5**	**§**	**<5**	**§**	**<5**	**§**	**<5**	**§**	**<5**	**§**	**5**	**3.5**	**47**	**65.4**
Coastal	9	11.9	<5	§	5	13.7	9	14.8	<5	§	<5	§	<5	§	<5	§	<5	§	<5	§	<5	§	<5	§	8	64.5
Del Mar-Mira Mesa	11	7.0	5	6.3	6	7.6	9	11.8	<5	§	<5	§	<5	§	<5	§	<5	§	<5	§	<5	§	<5	§	10	73.5
Elliott-Navajo	13	14.6	7	16.2	6	13.1	13	21.6	<5	§	<5	§	<5	§	<5	§	<5	§	<5	§	<5	§	<5	§	11	82.8
Kearny Mesa	15	9.9	8	10.6	7	9.2	13	15.4	<5	§	<5	§	<5	§	<5	§	<5	§	<5	§	<5	§	<5	§	14	73.4
Miramar	<5	§	<5	§	<5	§	<5	§	<5	§	<5	§	<5	§	<5	§	<5	§	<5	§	<5	§	<5	§	<5	§
Peninsula	<5	§	<5	§	<5	§	<5	§	<5	§	<5	§	<5	§	<5	§	<5	§	<5	§	<5	§	<5	§	<5	§
University	5	8.0	<5	§	5	15.8	<5	§	<5	§	<5	§	<5	§	<5	§	<5	§	<5	§	<5	§	<5	§	<5	§
North Coastal Region	**48**	**9.5**	**28**	**10.9**	**20**	**8.1**	**44**	**14.7**	**<5**	**§**	**<5**	**§**	**<5**	**§**	**<5**	**§**	**<5**	**§**	**<5**	**§**	**<5**	**§**	**6**	**4.8**	**42**	**70.5**
Carlsbad	12	10.5	9	16.1	<5	§	11	13.0	<5	§	<5	§	<5	§	<5	§	<5	§	<5	§	<5	§	<5	§	10	56.1
Oceanside	20	12.5	10	12.6	10	12.4	20	26.9	<5	§	<5	§	<5	§	<5	§	<5	§	<5	§	<5	§	<5	§	18	97.6
Pendleton	<5	§	<5	§	<5	§	<5	§	<5	§	<5	§	<5	§	<5	§	<5	§	<5	§	<5	§	<5	§	<5	§
San Dieguito	10	10.7	6	13.0	<5	§	8	10.9	<5	§	<5	§	<5	§	<5	§	<5	§	<5	§	<5	§	<5	§	10	75.6
Vista	6	6.0	<5	§	<5	§	5	11.4	<5	§	<5	§	<5	§	<5	§	<5	§	<5	§	<5	§	<5	§	<5	§
North Inland Region	**61**	**10.7**	**29**	**10.3**	**32**	**11.1**	**53**	**16.8**	**<5**	**§**	**<5**	**§**	**<5**	**§**	**<5**	**§**	**<5**	**§**	**<5**	**§**	**<5**	**§**	**9**	**5.9**	**50**	**69.3**
Anza-Borrego Springs	<5	§	<5	§	<5	§	<5	§	<5	§	<5	§	<5	§	<5	§	<5	§	<5	§	<5	§	<5	§	<5	§
Escondido	18	11.0	10	12.4	8	9.7	13	18.3	<5	§	<5	§	<5	§	<5	§	<5	§	<5	§	<5	§	7	18.2	11	62.8
Fallbrook	9	19.0	<5	§	5	21.0	9	33.0	<5	§	<5	§	<5	§	<5	§	<5	§	<5	§	<5	§	<5	§	9	110.0
North San Diego	13	12.2	<5	§	9	16.4	11	17.6	<5	§	<5	§	<5	§	<5	§	<5	§	<5	§	<5	§	<5	§	12	93.2
Palomar-Julian	<5	§	<5	§	<5	§	<5	§	<5	§	<5	§	<5	§	<5	§	<5	§	<5	§	<5	§	<5	§	<5	§
Pauma	<5	§	<5	§	<5	§	<5	§	<5	§	<5	§	<5	§	<5	§	<5	§	<5	§	<5	§	<5	§	<5	§
Poway	5	5.8	<5	§	<5	§	5	8.6	<5	§	<5	§	<5	§	<5	§	<5	§	<5	§	<5	§	<5	§	<5	§
Ramona	<5	§	<5	§	<5	§	<5	§	<5	§	<5	§	<5	§	<5	§	<5	§	<5	§	<5	§	<5	§	<5	§
San Marcos	9	10.0	<5	§	5	10.9	9	19.8	<5	§	<5	§	<5	§	<5	§	<5	§	<5	§	<5	§	<5	§	8	68.0
Valley Center	<5	§	<5	§	<5	§	<5	§	<5	§	<5	§	<5	§	<5	§	<5	§	<5	§	<5	§	<5	§	<5	§
South Region	**31**	**6.6**	**20**	**8.5**	**11**	**4.7**	**19**	**19.4**	**<5**	**§**	**8**	**2.9**	**<5**	**§**	**<5**	**§**	**<5**	**§**	**<5**	**§**	**<5**	**§**	**<5**	**§**	**27**	**55.6**
Chula Vista	12	10.4	9	16.2	<5	§	8	37.4	<5	§	<5	§	<5	§	<5	§	<5	§	<5	§	<5	§	<5	§	10	68.9
Coronado	5	20.2	<5	§	<5	§	5	27.9	<5	§	<5	§	<5	§	<5	§	<5	§	<5	§	<5	§	<5	§	5	143.6
National City	6	10.3	<5	§	<5	§	<5	§	<5	§	<5	§	<5	§	<5	§	<5	§	<5	§	<5	§	<5	§	5	81.1
South Bay	<5	§	<5	§	<5	§	<5	§	<5	§	<5	§	<5	§	<5	§	<5	§	<5	§	<5	§	<5	§	<5	§
Sweetwater	<5	§	<5	§	<5	§	<5	§	<5	§	<5	§	<5	§	<5	§	<5	§	<5	§	<5	§	<5	§	<5	§
Unknown	**<5**	**---**	**<5**	**---**	**<5**	**---**	**<5**	**---**	**<5**	**---**	**<5**	**---**	**<5**	**---**	**<5**	**---**	**<5**	**---**	**<5**	**---**	**<5**	**---**	**<5**	**---**	**<5**	**---**

*Rates per 100,000 population. County age-adjusted rates per 100,000 2000 US standard population.
**Harbison Crest/El Cajon is an aggregation of the Harbison Crest and El Cajon SRAs. Due to geographic limitations, the Harbison Crest SRA is not shown alone. See the Data Guide for more information.
***Numbers may not add up to totals due to unknown or missing details.
†Fall-related death refers to (underlying cause of death) ICD-10 codes W00-W19; accidental falls.
‡API includes Asian, Pacific Islander, Native Hawaiian. Other includes 2 or more races, Native American/Alaska Native, American Indian, or other.
§Rates not calculated for fewer than 5 events. Rates not calculated in cases where zip code is unknown.
Source: Death Statistical Master Files (CDPH), County of San Diego, Health & Human Services Agency, Public Health Services, Epidemiology & Immunization Services Branch; SANDAG, Current Population Estimates, 10/2012.
Prepared by: County of San Diego, Health & Human Services Agency, Public Health Services, Community Health Statistics Unit, 2013.

Fall-Related† Deaths Among San Diego County Residents by Location of Residence, 2011 Detail

Geography	2011 Total		Gender				Race/Ethnicity										Age Group									
			Male		Female		White		Black		Hispanic		API‡		Other‡		Ages 0-14		Ages 15-24		Ages 25-44		Ages 45-64		Ages 65+	
	No.	Rate*	No.	Rate*	No.	Rate*	No.	Rate*	No.	Rate*	No.	Rate*	No.	Rate*	No.	Rate*	No.	Rate*	No.	Rate*	No.	Rate*	No.	Rate*	No.	Rate*
San Diego County (Actual Rate)	**297**	**9.5**	**159**	**10.2**	**138**	**8.9**	**244**	**16.3**	**6**	**4.2**	**28**	**2.8**	**16**	**4.6**	**<5**	**§**	**<5**	**§**	**<5**	**§**	**6**	**0.7**	**34**	**4.4**	**252**	**69.6**
San Diego County (Age-Adjusted Rate)	**297**	**9.1**																								
Central Region	**32**	**6.6**	**19**	**7.7**	**13**	**5.5**	**22**	**15.5**	**<5**	**§**	**6**	**2.9**	**<5**	**§**	**<5**	**§**	**<5**	**§**	**<5**	**§**	**<5**	**§**	**6**	**5.5**	**24**	**54.5**
Central San Diego	15	9.0	9	9.9	6	8.0	11	13.4	<5	§	<5	§	<5	§	<5	§	<5	§	<5	§	<5	§	<5	§	10	62.3
Mid-City	11	6.7	5	6.2	6	7.3	9	19.7	<5	§	<5	§	<5	§	<5	§	<5	§	<5	§	<5	§	<5	§	8	62.0
Southeast San Diego	6	3.8	5	6.6	<5	§	<5	§	<5	§	<5	§	<5	§	<5	§	<5	§	<5	§	<5	§	<5	§	6	39.7
East Region	**49**	**10.5**	**24**	**10.4**	**25**	**10.6**	**44**	**15.8**	**<5**	**§**	**<5**	**§**	**<5**	**§**	**<5**	**§**	**<5**	**§**	**<5**	**§**	**<5**	**§**	**5**	**3.9**	**43**	**73.5**
Alpine	<5	§	<5	§	<5	§	<5	§	<5	§	<5	§	<5	§	<5	§	<5	§	<5	§	<5	§	<5	§	<5	§
El Cajon	14	11.2	6	9.8	8	12.5	12	16.3	<5	§	<5	§	<5	§	<5	§	<5	§	<5	§	<5	§	<5	§	13	86.0
Harbison Crest/El Cajon**	20	14.3	10	14.6	10	14.0	18	21.1	<5	§	<5	§	<5	§	<5	§	<5	§	<5	§	<5	§	<5	§	18	101.6
Jamul	<5	§	<5	§	<5	§	<5	§	<5	§	<5	§	<5	§	<5	§	<5	§	<5	§	<5	§	<5	§	<5	§
La Mesa	8	13.3	6	21.0	<5	§	7	18.8	<5	§	<5	§	<5	§	<5	§	<5	§	<5	§	<5	§	<5	§	7	79.1
Laguna-Pine Valley	<5	§	<5	§	<5	§	<5	§	<5	§	<5	§	<5	§	<5	§	<5	§	<5	§	<5	§	<5	§	<5	§
Lakeside	<5	§	<5	§	<5	§	<5	§	<5	§	<5	§	<5	§	<5	§	<5	§	<5	§	<5	§	<5	§	<5	§
Lemon Grove	<5	§	<5	§	<5	§	<5	§	<5	§	<5	§	<5	§	<5	§	<5	§	<5	§	<5	§	<5	§	<5	§
Mountain Empire	<5	§	<5	§	<5	§	<5	§	<5	§	<5	§	<5	§	<5	§	<5	§	<5	§	<5	§	<5	§	<5	§
Santee	5	9.7	<5	§	<5	§	5	13.1	<5	§	<5	§	<5	§	<5	§	<5	§	<5	§	<5	§	<5	§	5	82.7
Spring Valley	<5	§	<5	§	<5	§	<5	§	<5	§	<5	§	<5	§	<5	§	<5	§	<5	§	<5	§	<5	§	<5	§
North Central Region	**58**	**9.5**	**32**	**10.4**	**26**	**8.6**	**52**	**14.2**	**<5**	**§**	**<5**	**§**	**5**	**4.5**	**<5**	**§**	**<5**	**§**	**<5**	**§**	**<5**	**§**	**<5**	**§**	**52**	**70.6**
Coastal	13	17.2	7	18.0	6	16.4	11	18.1	<5	§	<5	§	<5	§	<5	§	<5	§	<5	§	<5	§	<5	§	13	103.1
Del Mar-Mira Mesa	15	9.5	9	11.3	6	7.6	13	17.2	<5	§	<5	§	<5	§	<5	§	<5	§	<5	§	<5	§	<5	§	11	76.5
Elliott-Navajo	9	10.1	<5	§	6	13.0	8	13.4	<5	§	<5	§	<5	§	<5	§	<5	§	<5	§	<5	§	<5	§	9	65.9
Kearny Mesa	15	9.9	8	10.6	7	9.2	14	16.7	<5	§	<5	§	<5	§	<5	§	<5	§	<5	§	<5	§	<5	§	13	67.1
Miramar	<5	§	<5	§	<5	§	<5	§	<5	§	<5	§	<5	§	<5	§	<5	§	<5	§	<5	§	<5	§	<5	§
Peninsula	6	9.5	5	14.5	<5	§	6	12.6	<5	§	<5	§	<5	§	<5	§	<5	§	<5	§	<5	§	<5	§	6	82.9
University	<5	§	<5	§	<5	§	<5	§	<5	§	<5	§	<5	§	<5	§	<5	§	<5	§	<5	§	<5	§	<5	§
North Coastal Region	**50**	**9.8**	**26**	**10.0**	**24**	**9.6**	**42**	**14.0**	**<5**	**§**	**<5**	**§**	**<5**	**§**	**<5**	**§**	**<5**	**§**	**<5**	**§**	**<5**	**§**	**<5**	**§**	**44**	**71.4**
Carlsbad	11	9.5	6	10.7	5	8.4	9	10.6	<5	§	<5	§	<5	§	<5	§	<5	§	<5	§	<5	§	<5	§	9	48.7
Oceanside	20	12.5	10	12.6	10	12.4	17	23.1	<5	§	<5	§	<5	§	<5	§	<5	§	<5	§	<5	§	<5	§	19	101.5
Pendleton	<5	§	<5	§	<5	§	<5	§	<5	§	<5	§	<5	§	<5	§	<5	§	<5	§	<5	§	<5	§	<5	§
San Dieguito	9	9.5	<5	§	5	10.4	9	12.2	<5	§	<5	§	<5	§	<5	§	<5	§	<5	§	<5	§	<5	§	8	57.3
Vista	10	9.9	6	11.7	<5	§	7	16.0	<5	§	<5	§	<5	§	<5	§	<5	§	<5	§	<5	§	<5	§	8	76.9
North Inland Region	**69**	**12.0**	**35**	**12.4**	**34**	**11.7**	**62**	**19.8**	**<5**	**§**	**<5**	**§**	**<5**	**§**	**<5**	**§**	**<5**	**§**	**<5**	**§**	**<5**	**§**	**8**	**5.2**	**60**	**80.4**
Anza-Borrego Springs	<5	§	<5	§	<5	§	<5	§	<5	§	<5	§	<5	§	<5	§	<5	§	<5	§	<5	§	<5	§	<5	§
Escondido	15	9.1	7	8.6	8	9.7	13	18.4	<5	§	<5	§	<5	§	<5	§	<5	§	<5	§	<5	§	<5	§	14	78.5
Fallbrook	5	10.4	<5	§	<5	§	5	18.4	<5	§	<5	§	<5	§	<5	§	<5	§	<5	§	<5	§	<5	§	<5	§
North San Diego	21	19.5	11	21.1	10	18.0	19	30.3	<5	§	<5	§	<5	§	<5	§	<5	§	<5	§	<5	§	<5	§	20	150.3
Palomar-Julian	<5	§	<5	§	<5	§	<5	§	<5	§	<5	§	<5	§	<5	§	<5	§	<5	§	<5	§	<5	§	<5	§
Pauma	<5	§	<5	§	<5	§	<5	§	<5	§	<5	§	<5	§	<5	§	<5	§	<5	§	<5	§	<5	§	<5	§
Poway	10	11.5	5	11.8	5	11.2	9	15.5	<5	§	<5	§	<5	§	<5	§	<5	§	<5	§	<5	§	<5	§	8	71.0
Ramona	<5	§	<5	§	<5	§	<5	§	<5	§	<5	§	<5	§	<5	§	<5	§	<5	§	<5	§	<5	§	<5	§
San Marcos	8	8.9	<5	§	6	13.0	8	17.8	<5	§	<5	§	<5	§	<5	§	<5	§	<5	§	<5	§	<5	§	7	58.8
Valley Center	<5	§	<5	§	<5	§	<5	§	<5	§	<5	§	<5	§	<5	§	<5	§	<5	§	<5	§	<5	§	<5	§
South Region	**37**	**7.9**	**22**	**9.4**	**15**	**6.4**	**20**	**20.8**	**<5**	**§**	**13**	**4.6**	**<5**	**§**	**<5**	**§**	**<5**	**§**	**<5**	**§**	**<5**	**§**	**6**	**5.6**	**28**	**56.7**
Chula Vista	9	7.8	5	9.0	<5	§	6	28.7	<5	§	<5	§	<5	§	<5	§	<5	§	<5	§	<5	§	<5	§	8	54.5
Coronado	5	21.4	<5	§	<5	§	5	29.3	<5	§	<5	§	<5	§	<5	§	<5	§	<5	§	<5	§	<5	§	5	141.2
National City	<5	§	<5	§	<5	§	<5	§	<5	§	<5	§	<5	§	<5	§	<5	§	<5	§	<5	§	<5	§	<5	§
South Bay	14	10.4	8	11.8	6	8.9	6	29.8	<5	§	6	6.4	<5	§	<5	§	<5	§	<5	§	<5	§	<5	§	8	60.6
Sweetwater	5	3.7	<5	§	<5	§	<5	§	<5	§	<5	§	<5	§	<5	§	<5	§	<5	§	<5	§	<5	§	<5	§
Unknown	**<5**	**---**	**<5**	**---**	**<5**	**---**	**<5**	**---**	**<5**	**---**	**<5**	**---**	**<5**	**---**	**<5**	**---**	**<5**	**---**	**<5**	**---**	**<5**	**---**	**<5**	**---**	**<5**	**---**

*Rates per 100,000 population. County age-adjusted rates per 100,000 2000 US standard population.
**Harbison Crest/El Cajon is an aggregation of the Harbison Crest and El Cajon SRAs. Due to geographic limitations, the Harbison Crest SRA is not shown alone. See the Data Guide for more information.
***Numbers may not add up to totals due to unknown or missing details.
†Fall-related death refers to (underlying cause of death) ICD-10 codes W00-W19; accidental falls.
‡API includes Asian, Pacific Islander, Native Hawaiian. Other includes 2 or more races, Native American/Alaska Native, American Indian, or other.
§Rates not calculated for fewer than 5 events. Rates not calculated in cases where zip code is unknown.
Source: Death Statistical Master Files (CDPH), County of San Diego, Health & Human Services Agency, Public Health Services, Epidemiology & Immunization Services Branch; SANDAG, Current Population Estimates, 10/2012.
Prepared by: County of San Diego, Health & Human Services Agency, Public Health Services, Community Health Statistics Unit, 2013.

Fall-Related† Hospitalizations Among San Diego County Residents by Location of Residence

Geography	2010 Total		2011 Total		2012 Total		2013 Total		2014 Total		2015 Total		2016 Total		2017 Total		2018 Total		2019 Total		2020 Total	
	No.	Rate*	No.	Rate*	No.	Rate*	No.	Rate*	No.	Rate*	No.	Rate*	No.	Rate*	No.	Rate*	No.	Rate*	No.	Rate*	No.	Rate*
San Diego County (Actual Rate)	**11,048**	**356.9**	**10,996**	**352.9**																		
San Diego County (Age-Adjusted Rate)	**11,048**	**361.0**	**10,996**	**349.7**																		
Central Region	**1,849**	**381.7**	**1,800**	**370.7**																		
Central San Diego	814	491.6	802	483.2																		
Mid-City	567	347.8	555	340.1																		
Southeast San Diego	468	300.4	443	283.2																		
East Region	**2,037**	**439.9**	**1,982**	**424.7**																		
Alpine	57	379.1	71	468.4																		
El Cajon	451	362.2	463	369.6																		
Harbison Crest/El Cajon**	732	526.0	740	528.4																		
Jamul	77	406.2	69	392.5																		
La Mesa	411	695.5	392	653.5																		
Laguna-Pine Valley	6	113.7	13	230.4																		
Lakeside	168	299.9	170	301.6																		
Lemon Grove	111	372.3	120	400.7																		
Mountain Empire	36	474.4	28	329.2																		
Santee	199	389.0	175	338.5																		
Spring Valley	240	296.3	204	249.6																		
North Central Region	**1,966**	**325.5**	**2,067**	**339.0**																		
Coastal	361	478.9	377	499.0																		
Del Mar-Mira Mesa	280	177.7	301	189.9																		
Elliott-Navajo	303	340.0	340	380.2																		
Kearny Mesa	675	446.4	676	445.6																		
Miramar	<5	§	<5	§																		
Peninsula	180	286.0	229	363.1																		
University	165	263.0	141	212.1																		
North Coastal Region	**1,569**	**310.2**	**1,540**	**302.1**																		
Carlsbad	345	300.8	336	290.0																		
Oceanside	570	356.9	562	351.0																		
Pendleton	8	21.4	<5	§																		
San Dieguito	308	329.3	331	348.8																		
Vista	338	336.5	307	303.0																		
North Inland Region	**1,942**	**341.0**	**1,945**	**338.5**																		
Anza-Borrego Springs	33	743.2	29	621.4																		
Escondido	553	339.2	575	350.1																		
Fallbrook	227	479.9	181	378.1																		
North San Diego	398	373.6	473	439.5																		
Palomar-Julian	22	351.0	14	217.8																		
Pauma	24	321.8	16	205.8																		
Poway	215	249.1	218	250.9																		
Ramona	84	240.9	100	282.2																		
San Marcos	313	347.9	279	309.4																		
Valley Center	73	312.9	60	255.8																		
South Region	**1,685**	**359.7**	**1,662**	**354.0**																		
Chula Vista	712	617.9	655	565.1																		
Coronado	98	396.8	115	492.9																		
National City	234	401.2	269	459.9																		
South Bay	450	333.5	425	314.5																		
Sweetwater	191	141.1	198	145.0																		
Unknown	**<5**	**---**	**<5**	**---**																		

*Rates per 100,000 population. County age-adjusted rates per 100,000 2000 US standard population.
**Harbison Crest/El Cajon is an aggregation of the Harbison Crest and El Cajon SRAs. Due to geographic limitations, the Harbison Crest SRA is not shown alone. See the Data Guide for more information.
†Fall-related hospitalization refers to (principal diagnosis) ICD-9 Ecodes E800-E886, E888; accidental falls.
§Rates not calculated for fewer than 5 events. Rates not calculated in cases where zip code is unknown.
Source: Patient Discharge Database (CA OSHPD), County of San Diego, Health & Human Services Agency, Public Health Services, Epidemiology & Immunization Services Branch; SANDAG, Current Population Estimates, 10/2012.
Prepared by: County of San Diego, Health & Human Services Agency, Public Health Services, Community Health Statistics Unit, 2013.

Fall-Related† Hospitalizations Among San Diego County Residents by Location of Residence, 2010 Detail

Geography	2010 Total		Gender				Race/Ethnicity										Age Group									
			Male		Female		White		Black		Hispanic		API‡		Other‡		Ages 0-14		Ages 15-24		Ages 25-44		Ages 45-64		Ages 65+	
	No.	Rate*	No.	Rate*	No.	Rate*	No.	Rate*	No.	Rate*	No.	Rate*	No.	Rate*	No.	Rate*	No.	Rate*	No.	Rate*	No.	Rate*	No.	Rate*	No.	Rate*
San Diego County (Actual Rate)	**11,048**	**356.9**	**4,724**	**304.1**	**6,324**	**410.2**	**8,038**	**535.8**	**344**	**234.7**	**1,824**	**184.0**	**486**	**142.3**	**250**	**216.0**	**423**	**71.0**	**356**	**71.8**	**822**	**92.2**	**2,203**	**289.7**	**7,244**	**2,061.3**
San Diego County (Age-Adjusted Rate)	**11,048**	**361.0**																								
Central Region	**1,849**	**381.7**	**929**	**375.1**	**920**	**388.6**	**1,031**	**717.8**	**183**	**322.9**	**459**	**224.6**	**123**	**192.6**	**40**	**252.2**	**81**	**90.2**	**65**	**78.2**	**239**	**148.0**	**539**	**505.1**	**925**	**2,137.2**
Central San Diego	814	491.6	460	508.2	354	471.7	587	713.3	61	531.3	122	211.7	22	258.9	16	281.8	12	62.0	16	69.6	112	160.6	279	735.2	395	2,541.5
Mid-City	567	347.8	254	312.8	313	382.5	321	691.1	41	212.2	141	205.9	52	220.8	10	190.3	36	106.5	26	78.1	64	127.0	137	418.1	304	2,378.2
Southeast San Diego	468	300.4	215	283.0	253	316.9	123	825.6	81	313.0	196	250.4	49	154.0	14	284.1	33	90.0	23	85.6	63	152.5	123	341.7	226	1,511.1
East Region	**2,037**	**439.9**	**822**	**360.4**	**1,215**	**516.9**	**1,631**	**584.0**	**69**	**259.6**	**251**	**217.1**	**30**	**145.1**	**28**	**133.4**	**70**	**77.8**	**53**	**77.3**	**130**	**107.3**	**452**	**354.7**	**1,332**	**2,380.7**
Alpine	57	379.1	23	308.4	34	448.8	50	423.3	<5	§	5	225.7	<5	§	<5	§	<5	§	<5	§	<5	§	9	184.8	41	1,957.0
El Cajon	451	362.2	166	272.5	285	448.1	385	522.7	14	200.1	38	114.6	<5	§	6	95.6	11	43.2	12	61.0	23	69.7	91	287.1	314	2,140.9
Harbison Crest/El Cajon**	732	526.0	282	413.3	450	634.4	614	719.9	20	280.8	75	212.8	7	148.9	10	146.9	22	79.3	20	92.9	42	117.2	170	460.3	478	2,793.9
Jamul	77	406.2	36	330.3	41	508.7	63	600.9	<5	§	11	190.1	<5	§	<5	§	<5	§	<5	§	<5	§	25	417.4	44	2,216.6
La Mesa	411	695.5	161	571.3	250	808.8	344	928.7	17	410.4	35	295.3	6	173.4	<5	§	12	124.6	8	94.9	26	152.3	61	397.1	304	3,536.9
Laguna-Pine Valley	6	113.7	<5	§	<5	§	6	152.2	<5	§	<5	§	<5	§	<5	§	<5	§	<5	129.2	<5	§	<5	§	<5	§
Lakeside	168	299.9	72	259.9	96	339.0	129	315.8	<5	§	27	260.5	<5	§	7	266.4	<5	§	5	62.5	9	62.1	53	330.7	98	1,624.7
Lemon Grove	111	372.3	44	303.5	67	437.6	73	771.1	9	204.6	23	183.9	<5	§	<5	§	9	143.6	<5	§	11	137.1	21	274.8	70	2,113.5
Mountain Empire	36	474.4	14	342.8	22	627.7	26	628.2	<5	§	8	298.7	<5	§	<5	§	<5	§	<5	§	<5	§	6	263.7	25	2,470.4
Santee	199	389.0	79	319.0	120	454.8	169	445.0	<5	§	21	258.2	<5	§	<5	§	7	71.3	<5	§	14	100.9	52	352.5	122	2,134.0
Spring Valley	240	296.3	109	276.5	131	315.0	157	410.4	19	245.2	46	176.6	10	189.1	<5	§	11	65.2	11	91.0	17	80.7	54	250.4	147	1,561.8
North Central Region	**1,966**	**325.5**	**780**	**255.3**	**1,186**	**397.4**	**1,662**	**455.2**	**34**	**181.2**	**123**	**143.6**	**93**	**85.9**	**44**	**168.5**	**71**	**75.1**	**62**	**60.4**	**138**	**71.9**	**344**	**240.7**	**1,351**	**1,879.6**
Coastal	361	478.9	142	365.6	219	599.5	335	550.7	<5	§	13	161.6	<5	§	<5	§	5	65.0	13	116.7	22	79.4	52	316.1	269	2,169.9
Del Mar-Mira Mesa	280	177.7	116	146.7	164	208.9	195	256.7	7	189.1	15	94.9	42	76.5	17	236.7	13	40.2	10	51.8	16	33.7	51	113.9	190	1,395.6
Elliott-Navajo	303	340.0	120	277.6	183	398.9	259	431.0	6	149.2	22	169.6	10	130.0	<5	§	16	93.8	8	72.1	23	91.4	43	191.2	213	1,603.3
Kearny Mesa	675	446.4	271	359.7	404	532.6	559	662.8	15	223.3	59	176.2	31	156.4	9	131.6	29	124.8	18	76.4	51	102.6	135	378.9	442	2,318.4
Miramar	<5	§	<5	§	<5	§	<5	§	<5	§	<5	§	<5	§	<5	§	<5	§	<5	§	<5	§	<5	§	<5	§
Peninsula	180	286.0	80	234.0	100	347.8	167	348.2	<5	§	7	85.4	<5	§	<5	§	<5	§	6	48.0	15	71.3	38	265.4	117	1,618.7
University	165	263.0	50	160.9	115	363.3	146	443.4	<5	§	6	97.8	<5	§	7	276.9	<5	§	7	31.9	9	45.6	25	272.1	120	1,909.3
North Coastal Region	**1,569**	**310.2**	**624**	**242.0**	**945**	**381.0**	**1,314**	**439.3**	**15**	**103.3**	**153**	**106.3**	**30**	**99.9**	**36**	**198.0**	**60**	**59.4**	**56**	**66.9**	**92**	**67.4**	**248**	**198.5**	**1,113**	**1,867.4**
Carlsbad	345	300.8	125	224.1	220	373.3	308	365.0	<5	§	17	102.0	6	74.0	8	201.3	10	45.5	11	90.0	14	46.5	46	141.0	264	1,482.0
Oceanside	570	356.9	239	301.6	331	411.4	460	619.6	9	129.7	68	113.5	9	73.4	12	187.9	15	46.7	16	63.1	36	80.6	95	242.8	408	2,212.8
Pendleton	8	21.4	8	30.7	<5	§	6	25.7	<5	§	<5	§	<5	§	<5	§	<5	§	6	30.0	<5	§	<5	§	<5	§
San Dieguito	308	329.3	110	239.1	198	416.7	279	380.4	<5	§	18	143.5	5	118.4	5	174.4	16	94.6	11	117.3	14	56.8	44	150.0	223	1,685.8
Vista	338	336.5	142	280.1	196	394.1	261	595.1	<5	§	50	107.1	10	241.2	11	360.1	19	89.2	12	71.6	26	90.6	63	267.4	218	2,159.7
North Inland Region	**1,942**	**341.0**	**811**	**289.1**	**1,131**	**391.3**	**1,627**	**516.9**	**9**	**87.0**	**161**	**98.2**	**74**	**125.1**	**62**	**292.5**	**66**	**55.2**	**66**	**85.6**	**88**	**59.3**	**305**	**200.2**	**1,417**	**1,963.9**
Anza-Borrego Springs	33	743.2	20	890.5	13	592.5	27	963.3	<5	§	5	327.2	<5	§	<5	§	<5	§	<5	§	<5	§	5	344.8	25	1,799.9
Escondido	553	339.2	231	285.6	322	392.0	454	638.5	<5	§	69	93.1	13	127.3	11	259.8	11	30.4	17	66.3	32	70.7	105	273.5	388	2,213.9
Fallbrook	227	479.9	103	437.4	124	522.0	196	717.8	<5	§	21	121.9	<5	§	<5	§	5	56.6	8	112.3	6	60.1	32	242.9	176	2,150.5
North San Diego	398	373.6	161	312.6	237	430.6	320	510.7	<5	§	13	122.0	41	159.9	20	397.4	21	93.6	16	139.8	15	48.6	57	196.9	289	2,243.8
Palomar-Julian	22	351.0	5	162.2	17	533.8	18	389.6	<5	§	<5	§	<5	§	<5	§	<5	§	<5	§	<5	§	6	251.8	12	870.2
Pauma	24	321.8	10	260.0	14	387.6	14	451.5	<5	§	<5	§	<5	§	8	625.0	<5	§	<5	§	<5	§	7	348.6	13	1,875.9
Poway	215	249.1	81	192.1	134	303.6	183	315.7	<5	§	8	77.5	13	99.0	8	237.0	5	28.2	8	79.1	13	62.5	32	119.1	157	1,451.0
Ramona	84	240.9	38	216.7	46	265.3	73	293.9	<5	§	7	85.3	<5	§	<5	§	<5	§	5	96.8	7	88.2	13	118.0	57	1,524.9
San Marcos	313	347.9	124	281.8	189	411.1	278	611.8	<5	§	29	88.9	<5	§	<5	§	16	79.9	<5	§	7	27.7	42	206.1	244	2,074.5
Valley Center	73	312.9	38	324.6	35	301.2	64	427.7	<5	§	6	103.4	<5	§	<5	§	<5	§	7	226.5	<5	§	6	78.0	56	1,481.5
South Region	**1,685**	**359.7**	**758**	**323.8**	**927**	**395.5**	**773**	**787.7**	**34**	**172.6**	**677**	**243.8**	**136**	**228.6**	**40**	**298.1**	**75**	**74.1**	**54**	**66.8**	**135**	**102.3**	**315**	**297.1**	**1,106**	**2,277.5**
Chula Vista	712	617.9	297	534.7	415	695.2	375	1755.5	19	480.9	254	312.3	40	664.0	14	546.4	24	98.0	14	74.5	57	184.0	118	445.9	499	3,438.1
Coronado	98	396.8	49	336.9	49	482.5	86	480.0	<5	§	7	208.7	<5	§	<5	§	<5	§	<5	§	7	106.2	12	239.0	73	2,097.1
National City	234	401.2	114	380.0	120	423.8	76	1118.8	5	195.4	103	277.4	40	379.5	7	542.2	14	114.9	6	49.0	11	70.0	45	375.3	158	2,563.3
South Bay	450	333.5	206	302.7	244	365.0	142	691.8	7	129.1	256	277.0	30	229.7	10	288.2	22	74.4	18	75.3	43	113.3	117	382.4	250	1,937.4
Sweetwater	191	141.1	92	139.5	99	142.7	94	298.1	<5	§	57	89.8	25	86.5	8	154.7	12	37.7	13	67.1	17	41.8	23	72.0	126	1,095.7
Unknown	**<5**	**---**	**<5**	**---**	**<5**	**---**	**<5**	**---**	**<5**	**---**	**<5**	**---**	**<5**	**---**	**<5**	**---**	**<5**	**---**	**<5**	**---**	**<5**	**---**	**<5**	**---**	**<5**	**---**

*Rates per 100,000 population. County age-adjusted rates per 100,000 2000 US standard population.
**Harbison Crest/El Cajon is an aggregation of the Harbison Crest and El Cajon SRAs. Due to geographic limitations, the Harbison Crest SRA is not shown alone. See the Data Guide for more information.
***Numbers may not add up to totals due to unknown or missing details.
†Fall-related hospitalization refers to (principal diagnosis) ICD-9 Ecodes E800-E886, E888; accidental falls.
‡API includes Asian, Pacific Islander, Native Hawaiian. Other includes 2 or more races, Native American/Alaska Native, American Indian, or other.
§Rates not calculated for fewer than 5 events. Rates not calculated in cases where zip code is unknown.
Source: Patient Discharge Database (CA OSHPD), County of San Diego, Health & Human Services Agency, Public Health Services, Epidemiology & Immunization Services Branch; SANDAG, Current Population Estimates, 10/2012.
Prepared by: County of San Diego, Health & Human Services Agency, Public Health Services, Community Health Statistics Unit, 2013.

Fall-Related† Hospitalizations Among San Diego County Residents by Location of Residence, 2011 Detail

Geography	2011 Total		Gender				Race/Ethnicity										Age Group									
			Male		Female		White		Black		Hispanic		API‡		Other‡		Ages 0-14		Ages 15-24		Ages 25-44		Ages 45-64		Ages 65+	
	No.	Rate*	No.	Rate*	No.	Rate*	No.	Rate*	No.	Rate*	No.	Rate*	No.	Rate*	No.	Rate*	No.	Rate*	No.	Rate*	No.	Rate*	No.	Rate*	No.	Rate*
San Diego County (Actual Rate)	**10,996**	**352.9**	**4,607**	**294.8**	**6,389**	**411.4**	**7,735**	**517.2**	**356**	**249.1**	**1,770**	**175.1**	**554**	**158.9**	**386**	**327.6**	**371**	**62.5**	**362**	**72.6**	**848**	**95.2**	**2,195**	**284.7**	**7,220**	**1,995.0**
San Diego County (Age-Adjusted Rate)	**10,996**	**349.7**																								
Central Region	**1,800**	**370.7**	**871**	**351.1**	**929**	**391.2**	**954**	**670.3**	**208**	**379.2**	**399**	**192.0**	**164**	**254.1**	**49**	**305.7**	**78**	**86.6**	**68**	**84.7**	**223**	**137.2**	**522**	**481.0**	**909**	**2,063.0**
Central San Diego	802	483.2	420	463.7	382	506.7	544	664.6	61	548.9	131	223.4	36	417.6	20	348.8	16	79.6	25	120.6	110	156.2	248	641.4	403	2,511.1
Mid-City	555	340.1	257	316.2	298	363.8	313	684.2	47	250.0	108	155.3	62	260.7	15	282.9	31	91.7	23	71.1	63	124.3	152	454.0	286	2,215.9
Southeast San Diego	443	283.2	194	254.5	249	310.6	97	659.1	100	400.8	160	201.0	66	205.4	14	280.4	31	85.6	20	73.5	50	120.5	122	335.3	220	1,456.4
East Region	**1,982**	**424.7**	**750**	**326.4**	**1,232**	**520.1**	**1,509**	**540.8**	**49**	**188.1**	**205**	**172.4**	**40**	**188.6**	**116**	**541.2**	**63**	**70.7**	**49**	**70.6**	**122**	**100.9**	**422**	**327.9**	**1,326**	**2,267.0**
Alpine	71	468.4	33	438.0	38	498.4	60	510.1	<5	§	6	256.2	<5	§	<5	§	<5	§	<5	§	7	220.3	16	325.7	43	1,931.7
El Cajon	463	369.6	179	291.8	284	444.3	339	461.1	9	131.3	43	126.6	<5	§	53	832.3	13	51.4	9	45.7	20	60.4	96	299.7	325	2,148.8
Harbison Crest/El Cajon**	740	528.4	284	413.3	456	639.4	556	653.1	17	243.4	69	190.6	9	186.8	68	985.5	20	72.7	21	97.0	36	100.3	174	466.9	489	2,761.0
Jamul	69	392.5	34	336.5	35	468.3	54	565.0	<5	§	6	109.3	<5	§	<5	§	<5	§	<5	§	5	115.4	17	304.8	42	2,144.0
La Mesa	392	653.5	134	468.1	258	822.7	312	836.6	7	170.4	35	283.9	7	195.3	15	562.0	6	61.2	5	61.2	19	108.8	67	427.1	295	3,331.5
Laguna-Pine Valley	13	230.4	11	366.1	<5	§	9	219.0	<5	§	<5	§	<5	§	<5	§	<5	§	<5	§	<5	§	<5	§	7	843.4
Lakeside	170	301.6	66	236.8	104	365.1	138	337.6	<5	§	14	131.8	<5	§	7	262.9	<5	35.3	<5	§	12	83.4	40	246.7	110	1,727.7
Lemon Grove	120	400.7	49	336.4	71	461.5	78	834.0	5	117.0	29	226.4	5	221.6	<5	§	10	161.8	<5	§	6	75.2	21	272.6	80	2,340.6
Mountain Empire	28	329.2	11	240.4	17	432.6	22	487.7	<5	§	<5	§	<5	§	<5	§	<5	§	<5	§	<5	§	8	321.8	19	1,548.5
Santee	175	338.5	57	227.8	118	442.5	148	387.7	<5	§	8	95.3	<5	§	9	422.3	8	82.5	<5	§	13	94.9	32	213.3	119	1,967.6
Spring Valley	204	249.6	71	178.5	133	316.9	132	345.0	16	211.2	34	127.0	11	203.7	<5	§	9	53.8	5	40.4	24	114.2	44	202.2	122	1,238.6
North Central Region	**2,067**	**339.0**	**848**	**274.9**	**1,219**	**404.6**	**1,678**	**459.5**	**25**	**133.7**	**120**	**136.8**	**114**	**102.2**	**88**	**330.7**	**62**	**65.7**	**75**	**72.4**	**159**	**82.1**	**335**	**231.9**	**1,436**	**1,949.0**
Coastal	377	499.0	165	423.7	212	579.0	330	544.3	<5	§	19	230.5	9	264.2	11	436.7	7	91.9	26	235.5	35	125.6	41	249.8	268	2,124.6
Del Mar-Mira Mesa	301	189.9	122	153.6	179	226.4	200	263.9	<5	§	16	99.3	59	105.8	20	277.1	22	69.2	14	70.0	23	49.3	51	111.6	191	1,328.6
Elliott-Navajo	340	380.2	134	308.8	206	447.5	287	479.2	8	201.1	13	98.5	7	88.3	13	293.9	6	35.4	5	46.2	21	82.8	63	278.8	245	1,792.8
Kearny Mesa	676	445.6	276	365.3	400	525.4	541	644.5	11	166.8	58	170.2	32	158.7	23	332.3	18	76.6	17	77.3	42	82.9	131	362.4	468	2,414.4
Miramar	<5	§	<5	§	<5	§	<5	§	<5	§	<5	§	<5	§	<5	§	<5	§	<5	§	<5	§	<5	§	<5	§
Peninsula	229	363.1	104	302.6	125	435.8	199	417.1	<5	§	11	131.1	<5	§	8	316.6	<5	§	8	64.9	27	126.6	40	281.0	150	2,071.5
University	141	212.1	44	133.7	97	289.0	119	347.9	<5	§	<5	§	<5	§	13	474.6	5	85.7	<5	§	10	48.3	9	96.8	113	1,767.8
North Coastal Region	**1,540**	**302.1**	**591**	**227.6**	**949**	**379.4**	**1,271**	**425.0**	**15**	**104.7**	**159**	**108.3**	**43**	**138.9**	**33**	**176.0**	**48**	**47.8**	**56**	**66.4**	**103**	**75.4**	**250**	**197.2**	**1,083**	**1,757.1**
Carlsbad	336	290.0	134	237.9	202	339.3	297	350.7	<5	§	15	87.3	12	143.5	7	172.1	7	32.1	14	109.1	19	64.2	40	120.7	256	1,385.7
Oceanside	562	351.0	208	261.8	354	439.0	442	599.8	12	179.6	74	121.7	13	104.8	16	245.1	24	73.6	15	60.6	38	85.1	97	246.7	388	2,072.0
Pendleton	<5	§	<5	§	<5	§	<5	§	<5	§	<5	§	<5	§	<5	§	<5	§	<5	§	<5	§	<5	§	<5	§
San Dieguito	331	348.8	110	235.7	221	458.2	292	394.5	<5	§	20	154.0	9	205.2	<5	§	<5	§	12	119.7	19	77.7	46	154.6	250	1,790.7
Vista	307	303.0	135	264.1	172	342.5	238	545.5	<5	§	49	102.6	9	212.9	6	194.5	13	60.7	12	72.8	26	89.9	67	278.1	189	1,815.9
North Inland Region	**1,945**	**338.5**	**788**	**278.4**	**1,157**	**396.9**	**1,590**	**506.6**	**15**	**147.3**	**181**	**107.5**	**81**	**133.8**	**54**	**250.5**	**70**	**59.0**	**52**	**65.2**	**117**	**79.6**	**329**	**212.9**	**1,377**	**1,844.9**
Anza-Borrego Springs	29	621.4	11	468.1	18	776.9	24	850.5	<5	§	5	294.5	<5	§	<5	§	<5	§	<5	§	<5	§	6	411.5	23	1,556.2
Escondido	575	350.1	237	290.8	338	408.5	449	636.6	6	182.2	85	112.3	14	134.9	13	302.0	17	47.1	16	61.8	36	79.5	122	311.8	384	2,154.0
Fallbrook	181	378.1	69	289.3	112	466.3	154	565.5	<5	§	18	101.1	<5	§	<5	§	<5	§	<5	§	8	79.1	21	159.8	147	1,724.9
North San Diego	473	439.5	189	363.2	284	511.0	389	619.4	<5	§	13	118.9	43	163.7	17	333.0	15	67.1	12	100.0	25	82.1	63	213.5	358	2,689.9
Palomar-Julian	14	217.8	6	189.3	8	245.5	12	259.3	<5	§	<5	§	<5	§	<5	§	<5	§	<5	§	<5	§	<5	§	9	590.2
Pauma	16	205.8	6	149.9	10	265.3	10	320.1	<5	§	<5	§	<5	§	<5	§	<5	§	<5	§	<5	§	<5	§	8	1,001.3
Poway	218	250.9	88	207.3	130	292.5	179	308.9	<5	§	14	131.8	15	111.6	5	146.6	14	81.2	<5	§	13	64.6	40	146.4	147	1,305.5
Ramona	100	282.2	39	219.1	61	345.9	83	331.7	<5	§	14	164.3	<5	§	<5	§	5	73.1	<5	§	5	63.3	23	205.5	64	1,594.8
San Marcos	279	309.4	120	272.0	159	345.1	238	529.7	<5	§	26	78.2	5	67.5	5	173.5	13	65.4	11	86.0	20	80.3	35	169.1	200	1,679.8
Valley Center	60	255.8	23	195.4	37	316.5	52	350.6	<5	§	5	83.4	<5	§	<5	§	<5	§	<5	92.1	<5	§	13	169.8	37	924.8
South Region	**1,662**	**354.0**	**759**	**324.7**	**903**	**383.1**	**733**	**762.4**	**44**	**234.1**	**706**	**251.1**	**112**	**186.7**	**46**	**342.4**	**50**	**49.7**	**62**	**76.4**	**124**	**95.2**	**337**	**312.2**	**1,089**	**2,204.4**
Chula Vista	655	565.1	268	480.0	387	644.1	314	1500.1	17	444.0	266	322.3	32	527.8	19	741.0	17	69.7	20	105.2	36	116.5	114	423.2	468	3,190.6
Coronado	115	492.9	57	426.3	58	582.4	106	620.8	<5	§	<5	§	<5	§	<5	§	<5	§	<5	§	<5	§	13	259.4	94	2,654.6
National City	269	459.9	113	376.5	156	547.7	94	1426.2	12	484.5	121	322.2	33	312.1	8	619.2	<5	§	6	49.0	19	120.2	61	500.3	179	2,945.0
South Bay	425	314.5	227	333.6	198	295.2	119	591.6	10	192.6	259	277.7	20	153.1	12	345.2	21	70.9	20	84.2	47	125.0	116	375.2	221	1,674.2
Sweetwater	198	145.0	94	141.4	104	148.3	100	318.2	5	82.7	56	86.8	27	92.0	7	133.8	7	22.3	13	63.4	18	45.1	33	100.3	127	1,066.0
Unknown	**<5**	**---**	**<5**	**---**	**<5**	**---**	**<5**	**---**	**<5**	**---**	**<5**	**---**	**<5**	**---**	**<5**	**---**	**<5**	**---**	**<5**	**---**	**<5**	**---**	**<5**	**---**	**<5**	**---**

*Rates per 100,000 population. County age-adjusted rates per 100,000 2000 US standard population.
**Harbison Crest/El Cajon is an aggregation of the Harbison Crest and El Cajon SRAs. Due to geographic limitations, the Harbison Crest SRA is not shown alone. See the Data Guide for more information.
***Numbers may not add up to totals due to unknown or missing details.
†Fall-related hospitalization refers to (principal diagnosis) ICD-9 Ecodes E800-E886, E888; accidental falls.
‡API includes Asian, Pacific Islander, Native Hawaiian. Other includes 2 or more races, Native American/Alaska Native, American Indian, or other.
§Rates not calculated for fewer than 5 events. Rates not calculated in cases where zip code is unknown.
Source: Patient Discharge Database (CA OSHPD), County of San Diego, Health & Human Services Agency, Public Health Services, Epidemiology & Immunization Services Branch; SANDAG, Current Population Estimates, 10/2012.
Prepared by: County of San Diego, Health & Human Services Agency, Public Health Services, Community Health Statistics Unit, 2013.

Fall-Related† Emergency Department Discharges Among San Diego County Residents by Location of Residence

Geography	2010 Total		2011 Total		2012 Total		2013 Total		2014 Total		2015 Total		2016 Total		2017 Total		2018 Total		2019 Total		2020 Total	
	No.	Rate*	No.	Rate*	No.	Rate*	No.	Rate*	No.	Rate*	No.	Rate*	No.	Rate*	No.	Rate*	No.	Rate*	No.	Rate*	No.	Rate*
San Diego County (Actual Rate)	**53,181**	**1,718.1**	**56,147**	**1,802.0**																		
San Diego County (Age-Adjusted Rate)	**53,181**	**1,751.0**	**56,147**	**1,830.9**																		
Central Region	**8,764**	**1,809.2**	**9,199**	**1,894.5**																		
Central San Diego	3,148	1,901.3	3,413	2,056.4																		
Mid-City	2,828	1,734.5	2,860	1,752.5																		
Southeast San Diego	2,788	1,789.4	2,926	1,870.8																		
East Region	**9,427**	**2,035.6**	**9,758**	**2,091.1**																		
Alpine	316	2,101.8	311	2,051.6																		
El Cajon	2,063	1,656.7	2,167	1,730.0																		
Harbison Crest/El Cajon**	3,455	2,482.6	3,616	2,582.2																		
Jamul	526	2,774.6	495	2,816.0																		
La Mesa	1,413	2,391.1	1,514	2,523.9																		
Laguna-Pine Valley	31	587.3	40	708.8																		
Lakeside	891	1,590.5	884	1,568.4																		
Lemon Grove	548	1,838.2	575	1,919.9																		
Mountain Empire	154	2,029.3	164	1,928.1																		
Santee	960	1,876.8	994	1,922.9																		
Spring Valley	1,133	1,398.7	1,165	1,425.3																		
North Central Region	**8,423**	**1,394.7**	**9,100**	**1,492.4**																		
Coastal	1,345	1,784.4	1,428	1,890.0																		
Del Mar-Mira Mesa	1,447	918.3	1,649	1,040.5																		
Elliott-Navajo	1,418	1,591.4	1,458	1,630.4																		
Kearny Mesa	2,814	1,861.0	3,052	2,011.9																		
Miramar	5	99.4	9	178.4																		
Peninsula	787	1,250.5	800	1,268.6																		
University	607	967.7	704	1,058.9																		
North Coastal Region	**7,962**	**1,574.0**	**8,394**	**1,646.4**																		
Carlsbad	1,359	1,184.7	1,424	1,229.1																		
Oceanside	3,127	1,957.8	3,281	2,049.4																		
Pendleton	17	45.4	15	39.8																		
San Dieguito	1,484	1,586.7	1,727	1,819.9																		
Vista	1,975	1,966.5	1,947	1,921.5																		
North Inland Region	**9,278**	**1,629.1**	**9,877**	**1,719.0**																		
Anza-Borrego Springs	106	2,387.4	111	2,378.4																		
Escondido	2,923	1,793.0	3,178	1,935.1																		
Fallbrook	871	1,841.3	889	1,857.0																		
North San Diego	1,892	1,775.8	2,025	1,881.7																		
Palomar-Julian	58	925.5	53	824.5																		
Pauma	81	1,086.1	75	964.9																		
Poway	1,147	1,328.9	1,174	1,351.0																		
Ramona	539	1,545.7	606	1,710.3																		
San Marcos	1,370	1,522.8	1,440	1,596.7																		
Valley Center	291	1,247.3	326	1,389.7																		
South Region	**8,712**	**1,859.6**	**9,247**	**1,969.7**																		
Chula Vista	3,594	3,118.9	3,886	3,352.5																		
Coronado	423	1,712.6	441	1,890.4																		
National City	1,173	2,011.4	1,243	2,125.1																		
South Bay	2,450	1,816.0	2,516	1,862.0																		
Sweetwater	1,072	792.2	1,161	850.0																		
Unknown	**615**	**---**	**572**	**---**																		

*Rates per 100,000 population. County age-adjusted rates per 100,000 2000 US standard population.
**Harbison Crest/El Cajon is an aggregation of the Harbison Crest and El Cajon SRAs. Due to geographic limitations, the Harbison Crest SRA is not shown alone. See the Data Guide for more information.
†Fall-related hospitalization refers to (principal diagnosis) ICD-9 Ecodes E800-E886, E888; accidental falls.
§Rates not calculated for fewer than 5 events. Rates not calculated in cases where zip code is unknown.
Source: Emergency Department Discharge Database (CA OSHPD), County of San Diego, Health & Human Services Agency, Public Health Services, Emergency Medical Services; SANDAG, Current Population Estimates, 10/2012.
Prepared by: County of San Diego, Health & Human Services Agency, Public Health Services, Community Health Statistics Unit, 2013.

Fall-Related† Emergency Department Discharges Among San Diego County Residents by Location of Residence, 2010 Detail

Geography	2010 Total		Gender				Race/Ethnicity										Age Group									
			Male		Female		White		Black		Hispanic		API‡		Other‡		Ages 0-14		Ages 15-24		Ages 25-44		Ages 45-64		Ages 65+	
	No.	Rate*	No.	Rate*	No.	Rate*	No.	Rate*	No.	Rate*	No.	Rate*	No.	Rate*	No.	Rate*	No.	Rate*	No.	Rate*	No.	Rate*	No.	Rate*	No.	Rate*
San Diego County (Actual Rate)	**53,181**	**1718.1**	**25,107**	**1,616.0**	**28,074**	**1,821.1**	**30,631**	**2,042.0**	**3,068**	**2,092.8**	**14,313**	**1,443.8**	**2,295**	**671.9**	**2,250**	**1,943.7**	**16,349**	**2,742.3**	**5,477**	**1,104.6**	**7,588**	**851.2**	**9,938**	**1,307.0**	**13,830**	**3,935.4**
San Diego County (Age-Adjusted Rate)	**53,181**	**1751.0**																								
Central Region	**8,764**	**1809.2**	**4,357**	**1,759.0**	**4,407**	**1,861.7**	**3,320**	**2,311.3**	**1,415**	**2,496.6**	**3,193**	**1,562.4**	**423**	**662.2**	**346**	**2,181.9**	**2,722**	**3,030.3**	**930**	**1,118.6**	**1,589**	**984.2**	**2,043**	**1,914.4**	**1,480**	**3,419.5**
Central San Diego	3,148	1901.3	1,657	1,830.5	1,491	1,986.6	1,719	2,088.9	314	2,734.7	898	1,558.4	74	870.7	117	2,060.9	676	3,491.9	246	1,070.0	655	939.3	964	2,540.3	607	3,905.5
Mid-City	2,828	1734.5	1,335	1,643.9	1,493	1,824.4	1,163	2,503.8	448	2,319.1	885	1,292.6	160	679.3	150	2,855.0	945	2,795.2	345	1,036.7	488	968.2	566	1,727.3	484	3,786.3
Southeast San Diego	2,788	1789.4	1,365	1,796.8	1,423	1,782.4	438	2,939.8	653	2,523.4	1,410	1,801.3	189	593.9	79	1,603.4	1,101	3,003.4	339	1,261.7	446	1,079.4	513	1,425.0	389	2,601.0
East Region	**9,427**	**2035.6**	**4,374**	**1,918.0**	**5,053**	**2,149.7**	**6,363**	**2,278.5**	**553**	**2,080.7**	**1,811**	**1,566.6**	**219**	**1,059.3**	**352**	**1,676.8**	**2,813**	**3,125.9**	**979**	**1,428.7**	**1,367**	**1,127.9**	**1,954**	**1,533.2**	**2,314**	**4,135.8**
Alpine	316	2101.8	139	1,863.5	177	2,336.3	261	2,209.8	<5	§	29	1,309.3	7	2,064.9	15	2,935.4	108	3,824.4	34	1,723.3	37	1,130.5	60	1,232.0	77	3,675.4
El Cajon	2,063	1656.7	994	1,631.5	1,069	1,680.8	1,448	1,965.8	108	1,543.3	371	1,119.2	36	810.3	75	1,194.8	553	2,169.6	214	1,088.5	300	908.8	435	1,372.3	561	3,824.9
Harbison Crest/El Cajon**	3,455	2482.6	1,633	2,393.2	1,822	2,568.5	2,407	2,822.0	185	2,597.2	621	1,761.9	70	1,488.7	126	1,851.0	1,026	3,696.1	361	1,677.1	478	1,333.6	746	2,019.8	844	4,933.1
Jamul	526	2774.6	264	2,422.2	262	3,251.0	259	2,470.4	23	2,516.4	159	2,748.0	35	2,793.3	34	6,525.9	209	6,934.3	47	1,480.8	67	1,397.0	114	1,903.5	89	4,483.6
La Mesa	1,413	2391.1	600	2,128.9	813	2,630.1	1,029	2,777.9	98	2,366.0	187	1,577.7	32	924.9	48	1,849.0	340	3,531.4	114	1,351.7	169	989.6	260	1,692.7	530	6,166.4
Laguna-Pine Valley	31	587.3	18	642.9	13	524.6	24	609.0	<5	§	<5	§	<5	§	<5	§	10	1,248.4	<5	§	<5	§	7	344.7	8	1,174.7
Lakeside	891	1590.5	416	1,501.6	475	1,677.5	717	1,755.3	14	1,417.0	112	1,080.8	6	502.5	31	1,179.6	243	2,116.7	107	1,337.5	140	966.7	218	1,360.4	183	3,033.8
Lemon Grove	548	1838.2	263	1,813.9	285	1,861.3	259	2,735.8	70	1,591.6	177	1,415.2	16	728.6	20	1,609.0	178	2,839.4	55	1,205.1	99	1,233.8	117	1,531.0	99	2,989.1
Mountain Empire	154	2029.3	73	1,787.5	81	2,311.0	108	2,609.3	<5	§	32	1,194.9	<5	§	7	1,351.4	36	2,359.1	11	1,102.2	32	1,799.8	41	1,802.2	34	3,359.7
Santee	960	1876.8	442	1,784.7	518	1,963.2	758	1,995.9	19	2,199.1	114	1,401.5	16	768.5	41	1,958.0	312	3,178.8	104	1,486.1	153	1,103.1	165	1,118.6	226	3,953.1
Spring Valley	1,133	1398.7	526	1,334.4	607	1,459.8	541	1,414.1	142	1,832.7	376	1,443.3	37	699.8	27	738.5	351	2,080.0	144	1,191.6	188	892.6	226	1,047.9	224	2,379.9
North Central Region	**8,423**	**1394.7**	**3,978**	**1,302.0**	**4,445**	**1,489.5**	**5,952**	**1,630.3**	**306**	**1,630.5**	**977**	**1,140.5**	**561**	**517.9**	**519**	**1,987.4**	**2,375**	**2,511.2**	**819**	**798.4**	**1,233**	**642.3**	**1,411**	**987.1**	**2,585**	**3,596.4**
Coastal	1,345	1784.4	611	1,573.0	734	2,009.1	1,119	1,839.5	8	1,098.9	78	969.4	52	1,576.7	63	2,548.5	270	3,510.1	142	1,274.3	238	859.4	207	1,258.4	488	3,936.4
Del Mar-Mira Mesa	1,447	918.3	707	894.2	740	942.7	866	1,140.1	49	1,323.6	148	936.8	234	426.0	134	1,865.5	542	1,676.6	147	761.7	171	359.7	239	533.6	348	2,556.2
Elliott-Navajo	1,418	1591.4	659	1,524.3	759	1,654.6	1,047	1,742.5	62	1,541.9	145	1,117.5	67	871.1	78	1,800.6	444	2,601.8	104	937.5	160	635.6	229	1,018.3	481	3,620.6
Kearny Mesa	2,814	1861.0	1,336	1,773.1	1,478	1,948.3	1,847	2,189.9	155	2,307.9	491	1,466.3	137	691.0	152	2,222.9	785	3,378.1	270	1,146.2	427	858.8	493	1,383.7	839	4,400.7
Miramar	5	99.4	5	132.2	<5	§	<5	§	<5	§	<5	§	<5	§	<5	§	<5	§	<5	§	<5	§	<5	§	<5	§
Peninsula	787	1250.5	392	1,146.8	395	1,373.8	649	1,353.1	22	1,048.1	68	829.7	11	498.0	35	1,417.6	191	2,433.1	80	640.1	147	698.6	161	1,124.6	208	2,877.7
University	607	967.7	268	862.6	339	1,070.9	422	1,281.7	9	875.5	46	750.0	60	298.3	56	2,215.2	142	2,549.8	75	341.9	87	440.6	82	892.4	221	3,516.3
North Coastal Region	**7,962**	**1574.0**	**3,698**	**1,434.3**	**4,264**	**1,719.3**	**5,477**	**1,830.9**	**215**	**1,480.4**	**1,654**	**1,148.8**	**214**	**712.6**	**348**	**1,914.3**	**2,321**	**2,297.1**	**834**	**996.2**	**1,015**	**743.5**	**1,302**	**1,041.9**	**2,491**	**4,179.3**
Carlsbad	1,359	1184.7	636	1,140.4	723	1,226.7	1,137	1,347.6	11	694.4	112	671.9	34	419.3	60	1,509.8	391	1,780.4	146	1,194.6	142	471.8	190	582.5	490	2,750.6
Oceanside	3,127	1957.8	1,401	1,767.7	1,726	2,145.1	1,959	2,638.7	131	1,888.4	761	1,270.5	107	873.2	146	2,285.5	883	2,747.9	308	1,214.6	468	1,047.8	524	1,339.3	944	5,119.9
Pendleton	17	45.4	14	53.7	<5	§	13	55.7	<5	§	<5	§	<5	§	<5	§	<5	§	15	75.0	<5	§	<5	§	<5	§
San Dieguito	1,484	1586.7	694	1,508.3	790	1,662.6	1,252	1,707.1	10	1,798.6	121	964.8	37	876.4	57	1,988.1	419	2,476.8	134	1,428.6	137	555.5	247	841.9	547	4,135.2
Vista	1,975	1966.5	953	1,879.6	1,022	2,055.0	1,116	2,544.7	62	2,290.4	657	1,407.8	36	868.3	85	2,782.3	628	2,947.1	231	1,378.4	267	930.1	340	1,442.9	510	5,052.5
North Inland Region	**9,278**	**1629.1**	**4,305**	**1,534.8**	**4,973**	**1,720.7**	**6,220**	**1,975.9**	**185**	**1,787.4**	**1,963**	**1,196.8**	**385**	**650.8**	**456**	**2,151.7**	**2,959**	**2,475.7**	**930**	**1,206.4**	**1,076**	**724.9**	**1,590**	**1,043.9**	**2,723**	**3,774.0**
Anza-Borrego Springs	106	2387.4	53	2,359.8	53	2,415.7	80	2,854.1	<5	§	24	1,570.7	<5	§	<5	§	26	4,276.3	5	1,312.3	12	1,960.8	29	2,000.0	34	2,447.8
Escondido	2,923	1793.0	1,432	1,770.7	1,491	1,815.0	1,741	2,448.7	76	2,258.5	953	1,285.9	71	695.3	60	1,417.1	988	2,729.8	295	1,150.7	376	830.5	529	1,377.9	735	4,193.8
Fallbrook	871	1841.3	386	1,639.2	485	2,041.6	632	2,314.6	9	1,627.5	201	1,166.3	7	634.6	20	1,803.4	227	2,569.6	103	1,445.8	93	931.3	166	1,259.9	282	3,445.7
North San Diego	1,892	1775.8	830	1,611.7	1,062	1,929.3	1,334	2,129.0	37	1,452.7	125	1,173.2	188	733.0	185	3,675.7	584	2,603.2	174	1,520.3	180	583.8	276	953.4	678	5,264.0
Palomar-Julian	58	925.5	30	973.4	28	879.1	34	735.9	<5	§	8	943.4	<5	§	13	1,952.0	19	2,232.7	12	2,173.9	<5	§	10	419.6	14	1,015.2
Pauma	81	1086.1	37	962.0	44	1,218.2	36	1,160.9	<5	§	27	1,001.1	<5	§	16	1,250.0	26	1,501.2	6	578.6	10	503.0	18	896.4	21	3,030.3
Poway	1,147	1328.9	524	1,242.6	623	1,411.4	836	1,442.3	31	2,051.6	123	1,191.2	76	578.6	72	2,133.3	376	2,122.9	135	1,335.4	142	682.6	193	718.4	301	2,781.9
Ramona	539	1545.7	268	1,528.5	271	1,563.1	424	1,707.3	<5	§	99	1,205.8	<5	§	9	909.1	183	2,612.0	55	1,064.4	83	1,045.2	98	889.5	120	3,210.3
San Marcos	1,370	1522.8	622	1,413.8	748	1,627.2	912	2,007.2	23	1,305.3	328	1,005.8	39	535.4	60	2,090.6	453	2,261.9	115	916.7	145	574.2	200	981.5	457	3,885.4
Valley Center	291	1247.3	123	1,050.6	168	1,445.5	191	1,276.5	<5	§	75	1,293.1	<5	§	20	1,278.0	77	1,866.7	30	970.6	32	689.2	71	923.2	81	2,142.9
South Region	**8,712**	**1859.6**	**3,972**	**1,696.9**	**4,740**	**2,022.1**	**2,970**	**3,026.5**	**368**	**1,867.6**	**4,535**	**1,632.9**	**487**	**818.4**	**203**	**1,512.8**	**3,066**	**3,029.2**	**906**	**1,121.5**	**1,134**	**859.7**	**1,426**	**1,345.1**	**2,180**	**4,489.1**
Chula Vista	3,594	3118.9	1,605	2,889.8	1,989	3,332.0	1,463	6,848.6	143	3,619.3	1,719	2,113.5	144	2,390.4	85	3,317.7	1,150	4,695.8	356	1,894.3	461	1,488.2	599	2,263.7	1,028	7,082.8
Coronado	423	1712.6	185	1,272.0	238	2,343.7	346	1,931.2	<5	§	52	1,550.4	5	511.8	6	648.6	115	3,674.1	27	417.0	27	409.6	61	1,214.9	193	5,544.4
National City	1,173	2011.4	529	1,763.2	644	2,274.4	237	3,488.9	64	2,501.0	734	1,976.6	113	1,072.1	16	1,239.3	420	3,446.0	118	963.3	160	1,017.5	203	1,692.9	272	4,412.7
South Bay	2,450	1816.0	1,134	1,666.2	1,316	1,968.5	529	2,577.3	102	1,880.5	1,590	1,720.2	130	995.2	44	1,268.0	943	3,188.1	286	1,196.9	327	862.0	395	1,290.9	499	3,867.0
Sweetwater	1,072	792.2	519	787.2	553	796.9	395	1,252.5	56	897.0	440	693.2	95	328.7	52	1,005.6	438	1,376.2	119	614.2	159	390.9	168	526.0	188	1,634.9
Unknown	**615**	**---**	**423**	**---**	**192**	**---**	**329**	**---**	**26**	**---**	**180**	**---**	**6**	**---**	**26**	**---**	**93**	**---**	**79**	**---**	**174**	**---**	**212**	**---**	**57**	**---**

*Rates per 100,000 population. County age-adjusted rates per 100,000 2000 US standard population.
**Harbison Crest/El Cajon is an aggregation of the Harbison Crest and El Cajon SRAs. Due to geographic limitations, the Harbison Crest SRA is not shown alone. See the Data Guide for more information.
***Numbers may not add up to totals due to unknown or missing details.
†Fall-related hospitalization refers to (principal diagnosis) ICD-9 Ecodes E800-E886, E888; accidental falls.
‡API includes Asian, Pacific Islander, Native Hawaiian. Other includes 2 or more races, Native American/Alaska Native, American Indian, or other.
§Rates not calculated for fewer than 5 events. Rates not calculated in cases where zip code is unknown.
Source: Emergency Department Discharge Database (CA OSHPD), County of San Diego, Health & Human Services Agency, Public Health Services, Emergency Medical Services; SANDAG, Current Population Estimates, 10/2012.
Prepared by: County of San Diego, Health & Human Services Agency, Public Health Services, Community Health Statistics Unit, 2013.

Fall-Related† Emergency Department Discharges Among San Diego County Residents by Location of Residence, 2011 Detail

Geography	2011 Total		Gender				Race/Ethnicity										Age Group									
			Male		Female		White		Black		Hispanic		API‡		Other‡		Ages 0-14		Ages 15-24		Ages 25-44		Ages 45-64		Ages 65+	
	No.	Rate*	No.	Rate*	No.	Rate*	No.	Rate*	No.	Rate*	No.	Rate*	No.	Rate*	No.	Rate*	No.	Rate*	No.	Rate*	No.	Rate*	No.	Rate*	No.	Rate*
San Diego County (Actual Rate)	**56,147**	**1,802.0**	**26,463**	**1,693.3**	**29,685**	**1,911.4**	**31,566**	**2,110.6**	**3,031**	**2,121.0**	**15,050**	**1,488.9**	**2,458**	**704.9**	**3,171**	**2,691.5**	**16,909**	**2,849.2**	**5,648**	**1,132.9**	**7,915**	**888.4**	**10,195**	**1,322.4**	**15,481**	**4,277.6**
San Diego County (Age-Adjusted Rate)	**56,147**	**1,830.9**																								
Central Region	**9,199**	**1,894.5**	**4,640**	**1,870.2**	**4,559**	**1,919.8**	**3,479**	**2,444.6**	**1,401**	**2,553.9**	**3,326**	**1,600.4**	**500**	**774.6**	**391**	**2,439.3**	**2,744**	**3,045.8**	**965**	**1,201.8**	**1,749**	**1,075.7**	**2,040**	**1,879.7**	**1,701**	**3,860.5**
Central San Diego	3,413	2,056.4	1,803	1,990.4	1,610	2,135.8	1,904	2,326.2	330	2,969.2	917	1,563.6	96	1,113.7	131	2,284.6	673	3,348.8	321	1,548.0	786	1,116.2	981	2,537.0	652	4,062.6
Mid-City	2,860	1,752.5	1,382	1,700.5	1,478	1,804.1	1,116	2,439.5	428	2,277.0	952	1,368.6	168	706.3	158	2,979.4	922	2,728.5	307	949.2	521	1,028.2	547	1,633.7	563	4,362.0
Southeast San Diego	2,926	1,870.8	1,455	1,908.4	1,471	1,835.0	459	3,118.8	643	2,577.5	1,457	1,830.2	236	734.3	102	2,043.3	1,149	3,173.7	337	1,238.1	442	1,065.1	512	1,407.4	486	3,217.3
East Region	**9,758**	**2,091.1**	**4,419**	**1,923.1**	**5,339**	**2,254.1**	**6,075**	**2,177.2**	**522**	**2,004.1**	**1,847**	**1,553.0**	**199**	**938.1**	**842**	**3,928.7**	**2,808**	**3,149.2**	**966**	**1,392.3**	**1,395**	**1,153.8**	**1,978**	**1,536.8**	**2,611**	**4,463.9**
Alpine	311	2,051.6	154	2,044.1	157	2,059.0	250	2,125.3	<5	1,796.4	24	1,024.8	<5	§	21	4,007.6	96	3,525.5	35	1,650.9	38	1,196.1	69	1,404.4	73	3,279.4
El Cajon	2,167	1,730.0	999	1,628.5	1,168	1,827.4	1,290	1,754.6	104	1,517.6	355	1,044.9	36	791.9	315	4,946.6	580	2,292.4	207	1,051.3	280	845.7	425	1,326.6	675	4,462.8
Harbison Crest/El Cajon**	3,616	2,582.2	1,664	2,421.6	1,952	2,737.0	2,196	2,579.5	182	2,605.6	615	1,698.9	60	1,245.3	455	6,594.2	1,026	3,727.0	341	1,575.8	533	1,485.2	748	2,007.1	968	5,465.5
Jamul	495	2,816.0	230	2,276.3	265	3,545.6	262	2,741.2	15	1,802.9	143	2,606.2	30	2,495.8	36	7,214.4	176	6,535.5	55	1,823.0	52	1,200.6	101	1,810.7	111	5,666.2
La Mesa	1,514	2,523.9	629	2,197.2	885	2,822.2	1,055	2,828.9	93	2,263.3	203	1,646.4	17	474.2	102	3,821.7	349	3,559.0	123	1,505.7	201	1,150.7	267	1,701.8	574	6,482.2
Laguna-Pine Valley	40	708.8	17	565.7	23	871.9	35	851.8	<5	§	<5	§	<5	§	<5	§	12	1,452.8	7	814.0	<5	§	8	382.6	11	1,325.3
Lakeside	884	1,568.4	427	1,531.8	457	1,604.2	672	1,644.1	13	1,334.7	118	1,110.7	9	731.7	52	1,952.7	254	2,241.4	101	1,252.8	125	868.6	200	1,233.7	204	3,204.0
Lemon Grove	575	1,919.9	242	1,661.5	333	2,164.6	251	2,683.6	60	1,404.2	197	1,538.0	12	531.9	39	3,100.2	155	2,508.5	66	1,413.3	90	1,128.2	120	1,557.4	144	4,213.0
Mountain Empire	164	1,928.1	87	1,901.2	77	1,959.3	108	2,394.1	<5	§	36	1,164.7	<5	§	7	1,182.4	48	2,900.3	10	819.7	29	1,512.0	42	1,689.5	35	2,852.5
Santee	994	1,922.9	420	1,678.4	574	2,152.3	749	1,962.0	16	1,877.9	114	1,358.4	17	793.3	70	3,284.8	294	3,032.8	116	1,601.1	148	1,080.1	201	1,339.7	235	3,885.6
Spring Valley	1,165	1,425.3	549	1,380.6	616	1,467.6	497	1,299.1	136	1,795.6	395	1,475.8	52	962.8	59	1,577.5	398	2,379.2	112	904.6	177	842.2	222	1,020.1	256	2,599.0
North Central Region	**9,100**	**1,492.4**	**4,202**	**1,362.3**	**4,898**	**1,625.7**	**6,275**	**1,718.2**	**318**	**1,700.9**	**1,035**	**1,179.6**	**662**	**593.7**	**642**	**2,412.4**	**2,451**	**2,596.9**	**910**	**878.8**	**1,284**	**663.0**	**1,475**	**1,021.0**	**2,980**	**4,044.7**
Coastal	1,428	1,890.0	666	1,710.3	762	2,081.2	1,177	1,941.4	12	1,576.9	85	1,031.2	61	1,791.0	63	2,501.0	247	3,243.2	147	1,331.8	255	914.8	198	1,206.5	581	4,606.0
Del Mar-Mira Mesa	1,649	1,040.5	761	958.4	888	1,122.9	940	1,240.4	53	1,473.9	151	937.3	313	561.1	173	2,397.1	611	1,923.1	152	760.3	187	401.1	288	629.9	411	2,858.9
Elliott-Navajo	1,458	1,630.4	664	1,530.3	794	1,724.7	1,093	1,824.9	60	1,507.9	146	1,106.5	55	693.4	82	1,853.5	452	2,665.4	122	1,126.2	176	693.6	202	894.1	506	3,702.6
Kearny Mesa	3,052	2,011.9	1,415	1,872.6	1,637	2,150.2	1,935	2,305.1	159	2,411.6	521	1,529.0	155	768.7	215	3,106.5	824	3,506.4	307	1,396.2	418	824.8	528	1,460.9	975	5,029.9
Miramar	9	178.4	5	129.5	<5	§	<5	§	<5	§	<5	§	<5	§	<5	§	<5	§	<5	§	<5	§	<5	§	<5	§
Peninsula	800	1,268.6	371	1,079.3	429	1,495.5	653	1,368.8	13	607.8	64	762.9	14	608.7	42	1,662.0	156	1,968.2	94	762.6	145	679.8	162	1,138.0	243	3,355.9
University	704	1,058.9	320	972.1	384	1,144.2	474	1,385.7	18	1,542.4	65	969.4	64	295.4	67	2,446.1	157	2,690.7	85	350.2	102	493.1	96	1,032.5	264	4,130.2
North Coastal Region	**8,394**	**1,646.4**	**3,947**	**1,519.9**	**4,447**	**1,777.8**	**5,912**	**1,977.1**	**229**	**1,599.2**	**1,658**	**1,129.5**	**212**	**685.0**	**338**	**1,802.8**	**2,444**	**2,432.0**	**805**	**954.1**	**1,058**	**775.0**	**1,357**	**1,070.2**	**2,730**	**4,429.2**
Carlsbad	1,424	1,229.1	678	1,203.9	746	1,252.9	1,201	1,418.2	14	889.5	110	640.5	33	394.7	63	1,549.1	400	1,834.3	108	841.8	153	516.8	219	660.8	544	2,944.7
Oceanside	3,281	2,049.4	1,510	1,900.4	1,771	2,196.2	2,081	2,823.8	142	2,125.1	782	1,286.5	107	862.7	142	2,175.2	913	2,798.8	337	1,361.3	445	996.0	555	1,411.7	1,031	5,505.7
Pendleton	15	39.8	14	53.6	<5	§	15	65.2	<5	§	<5	§	<5	§	<5	§	<5	§	15	74.0	<5	§	<5	§	<5	§
San Dieguito	1,727	1,819.9	805	1,725.1	922	1,911.6	1,498	2,024.0	10	1,739.1	128	985.8	31	706.8	54	1,838.6	448	2,681.5	139	1,386.9	201	822.0	272	914.2	667	4,777.6
Vista	1,947	1,921.5	940	1,839.0	1,007	2,005.4	1,117	2,560.1	63	2,395.4	638	1,336.0	41	970.0	79	2,560.8	683	3,189.9	206	1,249.2	259	895.2	311	1,291.1	488	4,688.7
North Inland Region	**9,877**	**1,719.0**	**4,569**	**1,614.3**	**5,308**	**1,820.7**	**6,522**	**2,077.9**	**189**	**1,855.7**	**2,169**	**1,288.1**	**386**	**637.5**	**555**	**2,574.3**	**3,188**	**2,686.5**	**971**	**1,217.7**	**1,110**	**755.1**	**1,577**	**1,020.6**	**3,031**	**4,060.8**
Anza-Borrego Springs	111	2,378.4	50	2,127.7	61	2,632.7	84	2,976.6	<5	§	23	1,354.5	<5	§	<5	§	26	4,000.0	6	1,342.3	10	1,577.3	30	2,057.6	39	2,638.7
Escondido	3,178	1,935.1	1,507	1,849.3	1,671	2,019.6	1,850	2,622.8	74	2,247.2	1,094	1,444.8	59	568.5	84	1,951.7	1,042	2,885.1	312	1,204.8	408	901.5	534	1,364.8	882	4,947.6
Fallbrook	889	1,857.0	391	1,639.3	498	2,073.2	609	2,236.3	<5	§	243	1,364.9	6	522.6	23	2,024.6	254	2,870.4	79	1,090.1	88	870.1	146	1,111.1	322	3,778.5
North San Diego	2,025	1,881.7	937	1,800.8	1,088	1,957.5	1,397	2,224.3	52	2,085.8	149	1,362.2	192	730.8	219	4,289.9	625	2,794.9	175	1,458.3	189	621.0	284	962.4	752	5,650.3
Palomar-Julian	53	824.5	26	820.4	27	828.5	35	756.3	<5	§	7	742.3	<5	§	10	1,440.9	14	1,601.8	<5	§	6	546.4	13	553.4	17	1,114.8
Pauma	75	964.9	37	924.3	38	1,008.0	28	896.3	<5	§	28	968.5	<5	§	19	1,415.8	33	1,818.2	7	644.6	6	296.2	12	586.2	17	2,127.7
Poway	1,174	1,351.0	543	1,279.2	631	1,419.5	870	1,501.4	23	1,554.1	116	1,091.9	75	558.0	83	2,434.0	411	2,384.4	123	1,122.9	122	606.3	196	717.2	322	2,859.7
Ramona	606	1,710.3	299	1,680.0	307	1,740.9	469	1,874.4	<5	§	100	1,173.3	6	1,013.5	21	2,069.0	195	2,852.5	82	1,495.0	80	1,012.0	114	1,018.4	135	3,364.1
San Marcos	1,440	1,596.7	617	1,398.6	823	1,786.3	971	2,160.9	27	1,578.9	331	995.3	43	580.6	64	2,220.7	479	2,408.4	145	1,134.0	167	670.6	186	898.4	463	3,888.8
Valley Center	326	1,389.7	162	1,376.6	164	1,402.8	209	1,409.3	<5	§	78	1,300.9	5	578.0	30	1,890.4	109	2,699.4	39	1,197.4	34	754.2	62	809.9	82	2,049.5
South Region	**9,247**	**1,969.7**	**4,271**	**1,827.2**	**4,977**	**2,111.5**	**2,981**	**3,100.7**	**341**	**1,813.9**	**4,868**	**1,731.7**	**485**	**808.7**	**371**	**2,761.6**	**3,213**	**3,191.8**	**974**	**1,199.6**	**1,157**	**888.3**	**1,520**	**1,408.0**	**2,384**	**4,825.8**
Chula Vista	3,886	3,352.5	1,754	3,141.8	2,132	3,548.3	1,480	7,070.5	136	3,551.8	1,911	2,315.7	123	2,028.7	154	6,006.2	1,248	5,115.0	414	2,178.1	470	1,521.0	638	2,368.4	1,116	7,608.4
Coronado	441	1,890.4	184	1,376.1	257	2,580.8	349	2,043.9	<5	§	38	1,182.3	5	547.6	18	2,066.6	103	3,339.8	25	439.7	35	582.7	69	1,377.0	209	5,902.3
National City	1,243	2,125.1	557	1,856.0	686	2,408.6	249	3,777.9	56	2,260.8	769	2,047.4	127	1,201.3	30	2,322.0	424	3,480.5	131	1,070.4	142	898.7	243	1,993.1	303	4,985.2
South Bay	2,516	1,862.0	1,232	1,810.4	1,285	1,915.7	523	2,600.0	96	1,849.4	1,670	1,790.3	98	750.2	81	2,330.3	944	3,185.3	271	1,140.2	380	1,010.4	402	1,300.4	520	3,939.4
Sweetwater	1,161	850.0	544	818.2	617	880.0	380	1,209.2	49	810.5	480	743.8	132	449.6	88	1,682.3	494	1,575.1	133	648.9	130	325.6	168	510.7	236	1,980.9
Unknown	**572**	**---**	**415**	**---**	**157**	**---**	**322**	**---**	**31**	**---**	**147**	**---**	**14**	**---**	**32**	**---**	**61**	**---**	**57**	**---**	**162**	**---**	**248**	**---**	**44**	**---**

*Rates per 100,000 population. County age-adjusted rates per 100,000 2000 US standard population.
**Harbison Crest/El Cajon is an aggregation of the Harbison Crest and El Cajon SRAs. Due to geographic limitations, the Harbison Crest SRA is not shown alone. See the Data Guide for more information.
***Numbers may not add up to totals due to unknown or missing details.
†Fall-related hospitalization refers to (principal diagnosis) ICD-9 Ecodes E800-E886, E888; accidental falls.
‡API includes Asian, Pacific Islander, Native Hawaiian. Other includes 2 or more races, Native American/Alaska Native, American Indian, or other.
§Rates not calculated for fewer than 5 events. Rates not calculated in cases where zip code is unknown.
Source: Emergency Department Discharge Database (CA OSHPD), County of San Diego, Health & Human Services Agency, Public Health Services, Emergency Medical Services; SANDAG, Current Population Estimates, 10/2012.
Prepared by: County of San Diego, Health & Human Services Agency, Public Health Services, Community Health Statistics Unit, 2013.

Hip Fractures

Hip Fracture† Hospitalizations Among San Diego County Residents by Location of Residence

Geography	2010 Total		2011 Total		2012 Total		2013 Total		2014 Total		2015 Total		2016 Total		2017 Total		2018 Total		2019 Total		2020 Total	
	No.	Rate*	No.	Rate*	No.	Rate*	No.	Rate*	No.	Rate*	No.	Rate*	No.	Rate*	No.	Rate*	No.	Rate*	No.	Rate*	No.	Rate*
San Diego County (Actual Rate)	**2,448**	**79.1**	**2,416**	**77.5**																		
San Diego County (Age-Adjusted Rate)	**2,448**	**80.0**	**2,416**	**76.3**																		
Central Region	**265**	**54.7**	**246**	**50.7**																		
Central San Diego	120	72.5	122	73.5																		
Mid-City	86	52.7	75	46.0																		
Southeast San Diego	59	37.9	49	31.3																		
East Region	**453**	**97.8**	**461**	**98.8**																		
Alpine	14	93.1	15	99.0																		
El Cajon	109	87.5	121	96.6																		
Harbison Crest/El Cajon**	173	124.3	185	132.1																		
Jamul	19	100.2	18	102.4																		
La Mesa	104	176.0	92	153.4																		
Laguna-Pine Valley	<5	§	<5	§																		
Lakeside	26	46.4	40	71.0																		
Lemon Grove	17	57.0	26	86.8																		
Mountain Empire	8	105.4	5	58.8																		
Santee	47	91.9	40	77.4																		
Spring Valley	45	55.6	40	48.9																		
North Central Region	**473**	**78.3**	**451**	**74.0**																		
Coastal	71	94.2	89	117.8																		
Del Mar-Mira Mesa	83	52.7	47	29.7																		
Elliott-Navajo	80	89.8	79	88.3																		
Kearny Mesa	155	102.5	156	102.8																		
Miramar	<5	§	<5	§																		
Peninsula	47	74.7	41	65.0																		
University	37	59.0	38	57.2																		
North Coastal Region	**447**	**88.4**	**451**	**88.5**																		
Carlsbad	99	86.3	108	93.2																		
Oceanside	165	103.3	162	101.2																		
Pendleton	<5	§	<5	§																		
San Dieguito	91	97.3	101	106.4																		
Vista	92	91.6	80	79.0																		
North Inland Region	**512**	**89.9**	**521**	**90.7**																		
Anza-Borrego Springs	7	157.7	11	235.7																		
Escondido	151	92.6	152	92.6																		
Fallbrook	58	122.6	55	114.9																		
North San Diego	103	96.7	130	120.8																		
Palomar-Julian	<5	§	<5	§																		
Pauma	<5	§	<5	§																		
Poway	51	59.1	48	55.2																		
Ramona	25	71.7	30	84.7																		
San Marcos	85	94.5	70	77.6																		
Valley Center	26	111.4	19	81.0																		
South Region	**298**	**63.6**	**286**	**60.9**																		
Chula Vista	128	111.1	125	107.8																		
Coronado	26	105.3	19	81.4																		
National City	35	60.0	39	66.7																		
South Bay	81	60.0	65	48.1																		
Sweetwater	28	20.7	38	27.8																		
Unknown	**<5**	**---**	**<5**	**---**																		

*Rates per 100,000 population. County age-adjusted rates per 100,000 2000 US standard population.
**Harbison Crest/El Cajon is an aggregation of the Harbison Crest and El Cajon SRAs. Due to geographic limitations, the Harbison Crest SRA is not shown alone. See the Data Guide for more information.
†Hip fracture injury hospitalization refers to (principal diagnosis) ICD-9 Ecode 820.
§Rates not calculated for fewer than 5 events. Rates not calculated in cases where zip code is unknown.
Source: Patient Discharge Database (CA OSHPD), County of San Diego, Health & Human Services Agency, Public Health Services, Epidemiology & Immunization Services Branch; SANDAG, Current Population Estimates, 10/2012.
Prepared by: County of San Diego, Health & Human Services Agency, Public Health Services, Community Health Statistics Unit, 2013.

Hip Fracture† Hospitalizations Among San Diego County Residents by Location of Residence, 2010 Detail

Geography	2010 Total		Gender				Race/Ethnicity										Age Group									
			Male		Female		White		Black		Hispanic		API‡		Other‡		Ages 0-14		Ages 15-24		Ages 25-44		Ages 45-64		Ages 65+	
	No.	Rate*	No.	Rate*	No.	Rate*	No.	Rate*	No.	Rate*	No.	Rate*	No.	Rate*	No.	Rate*	No.	Rate*	No.	Rate*	No.	Rate*	No.	Rate*	No.	Rate*
San Diego County (Actual Rate)	**2,448**	**79.1**	**777**	**50.0**	**1,671**	**108.4**	**1,956**	**130.4**	**36**	**24.6**	**292**	**29.5**	**95**	**27.8**	**42**	**36.3**	**13**	**2.2**	**18**	**3.6**	**29**	**3.3**	**240**	**31.6**	**2,148**	**611.2**
San Diego County (Age-Adjusted Rate)	**2,448**	**80.0**																								
Central Region	**265**	**54.7**	**105**	**42.4**	**160**	**67.6**	**168**	**117.0**	**16**	**28.2**	**57**	**27.9**	**18**	**28.2**	**<5**	**§**	**<5**	**§**	**5**	**6.0**	**5**	**3.1**	**36**	**33.7**	**217**	**501.4**
Central San Diego	120	72.5	56	61.9	64	85.3	92	111.8	<5	§	19	33.0	<5	§	<5	§	<5	§	<5	§	<5	§	23	60.6	90	579.1
Mid-City	86	52.7	26	32.0	60	73.3	61	131.3	<5	§	11	16.1	8	34.0	<5	§	<5	§	<5	§	<5	§	8	24.4	76	594.5
Southeast San Diego	59	37.9	23	30.3	36	45.1	15	100.7	9	34.8	27	34.5	7	22.0	<5	§	<5	§	<5	§	<5	§	5	13.9	51	341.0
East Region	**453**	**97.8**	**132**	**57.9**	**321**	**136.6**	**377**	**135.0**	**11**	**41.4**	**47**	**40.7**	**8**	**38.7**	**<5**	**§**	**<5**	**§**	**6**	**8.8**	**5**	**4.1**	**37**	**29.0**	**401**	**716.7**
Alpine	14	93.1	7	93.8	7	92.4	12	101.6	<5	§	<5	§	<5	§	<5	§	<5	§	<5	§	<5	§	<5	§	12	572.8
El Cajon	109	87.5	29	47.6	80	125.8	88	119.5	<5	§	15	45.3	<5	§	<5	§	<5	§	<5	§	<5	§	8	25.2	97	661.3
Harbison Crest/El Cajon**	173	124.3	47	68.9	126	177.6	141	165.3	<5	§	21	59.6	<5	§	<5	§	<5	§	<5	§	<5	§	16	43.3	148	865.0
Jamul	19	100.2	<5	§	15	186.1	16	152.6	<5	§	<5	§	<5	§	<5	§	<5	§	<5	§	<5	§	<5	§	15	755.7
La Mesa	104	176.0	30	106.4	74	239.4	92	248.4	5	120.7	<5	§	<5	§	<5	§	<5	§	<5	§	<5	§	5	32.6	98	1140.2
Laguna-Pine Valley	<5	§	<5	§	<5	§	<5	§	<5	§	<5	§	<5	§	<5	§	<5	§	<5	§	<5	§	<5	§	<5	§
Lakeside	26	46.4	8	28.9	18	63.6	22	53.9	<5	§	<5	§	<5	§	<5	§	<5	§	<5	§	<5	§	<5	§	25	414.5
Lemon Grove	17	57.0	5	34.5	12	78.4	10	105.6	<5	§	<5	§	<5	§	<5	§	<5	§	<5	§	<5	§	<5	§	15	452.9
Mountain Empire	8	105.4	<5	§	7	199.7	8	193.3	<5	§	<5	§	<5	§	<5	§	<5	§	<5	§	<5	§	<5	§	8	790.5
Santee	47	91.9	15	60.6	32	121.3	40	105.3	<5	§	6	73.8	<5	§	<5	§	<5	§	<5	§	<5	§	5	33.9	41	717.2
Spring Valley	45	55.6	15	38.1	30	72.1	36	94.1	<5	§	6	23.0	<5	§	<5	§	<5	§	<5	§	<5	§	5	23.2	39	414.4
North Central Region	**473**	**78.3**	**132**	**43.2**	**341**	**114.3**	**414**	**113.4**	**<5**	**§**	**23**	**26.8**	**21**	**19.4**	**8**	**30.6**	**<5**	**§**	**<5**	**§**	**6**	**3.1**	**45**	**31.5**	**418**	**581.5**
Coastal	71	94.2	22	56.6	49	134.1	67	110.1	<5	§	<5	§	<5	§	<5	§	<5	§	<5	§	<5	§	5	30.4	66	532.4
Del Mar-Mira Mesa	83	52.7	19	24.0	64	81.5	60	79.0	<5	§	7	44.3	9	16.4	<5	§	<5	§	<5	§	<5	§	11	24.6	68	499.5
Elliott-Navajo	80	89.8	27	62.5	53	115.5	69	114.8	<5	§	<5	§	<5	§	<5	§	<5	§	<5	§	<5	§	7	31.1	71	534.4
Kearny Mesa	155	102.5	45	59.7	110	145.0	140	166.0	<5	§	8	23.9	5	25.2	<5	§	<5	§	<5	§	<5	§	15	42.1	137	718.6
Miramar	<5	§	<5	§	<5	§	<5	§	<5	§	<5	§	<5	§	<5	§	<5	§	<5	§	<5	§	<5	§	<5	§
Peninsula	47	74.7	11	32.2	36	125.2	44	91.7	<5	§	<5	§	<5	§	<5	§	<5	§	<5	§	<5	§	5	34.9	42	581.1
University	37	59.0	8	25.7	29	91.6	34	103.3	<5	§	<5	§	<5	§	<5	§	<5	§	<5	§	<5	§	<5	§	34	541.0
North Coastal Region	**447**	**88.4**	**137**	**53.1**	**310**	**125.0**	**388**	**129.7**	**<5**	**§**	**30**	**20.8**	**11**	**36.6**	**8**	**44.0**	**<5**	**§**	**<5**	**§**	**6**	**4.4**	**39**	**31.2**	**399**	**669.4**
Carlsbad	99	86.3	29	52.0	70	118.8	92	109.0	<5	§	<5	§	<5	§	<5	§	<5	§	<5	§	<5	§	7	21.5	91	510.8
Oceanside	165	103.3	59	74.4	106	131.7	135	181.8	<5	§	12	20.0	5	40.8	<5	§	<5	§	<5	§	<5	§	14	35.8	147	797.3
Pendleton	<5	§	<5	§	<5	§	<5	§	<5	§	<5	§	<5	§	<5	§	<5	§	<5	§	<5	§	<5	§	<5	§
San Dieguito	91	97.3	26	56.5	65	136.8	84	114.5	<5	§	<5	§	<5	§	<5	§	<5	§	<5	§	<5	§	9	30.7	80	604.8
Vista	92	91.6	23	45.4	69	138.7	77	175.6	<5	§	11	23.6	<5	§	<5	§	<5	§	<5	§	<5	§	9	38.2	81	802.5
North Inland Region	**512**	**89.9**	**171**	**61.0**	**341**	**118.0**	**450**	**143.0**	**<5**	**§**	**27**	**16.5**	**17**	**28.7**	**13**	**61.3**	**<5**	**§**	**<5**	**§**	**5**	**3.4**	**49**	**32.2**	**455**	**630.6**
Anza-Borrego Springs	7	157.7	<5	§	<5	§	5	178.4	<5	§	<5	§	<5	§	<5	§	<5	§	<5	§	<5	§	<5	§	7	504.0
Escondido	151	92.6	51	63.1	100	121.7	133	187.1	<5	§	10	13.5	<5	§	<5	§	<5	§	<5	§	<5	§	19	49.5	129	736.0
Fallbrook	58	122.6	28	118.9	30	126.3	52	190.4	<5	§	5	29.0	<5	§	<5	§	<5	§	<5	§	<5	§	7	53.1	50	610.9
North San Diego	103	96.7	34	66.0	69	125.4	85	135.7	<5	§	<5	§	9	35.1	5	99.3	<5	§	<5	§	<5	§	6	20.7	94	729.8
Palomar-Julian	<5	§	<5	§	<5	§	<5	§	<5	§	<5	§	<5	§	<5	§	<5	§	<5	§	<5	§	<5	§	<5	§
Pauma	<5	§	<5	§	<5	§	<5	§	<5	§	<5	§	<5	§	<5	§	<5	§	<5	§	<5	§	<5	§	<5	§
Poway	51	59.1	12	28.5	39	88.4	46	79.4	<5	§	<5	§	<5	§	<5	§	<5	§	<5	§	<5	§	5	18.6	46	425.1
Ramona	25	71.7	<5	§	21	121.1	25	100.7	<5	§	<5	§	<5	§	<5	§	<5	§	<5	§	<5	§	<5	§	22	588.6
San Marcos	85	94.5	28	63.6	57	124.0	79	173.9	<5	§	5	15.3	<5	§	<5	§	<5	§	<5	§	<5	§	7	34.4	78	663.2
Valley Center	26	111.4	10	85.4	16	137.7	22	147.0	<5	§	<5	§	<5	§	<5	§	<5	§	<5	§	<5	§	<5	§	25	661.4
South Region	**298**	**63.6**	**100**	**42.7**	**198**	**84.5**	**159**	**162.0**	**<5**	**§**	**108**	**38.9**	**20**	**33.6**	**6**	**44.7**	**<5**	**§**	**<5**	**§**	**<5**	**§**	**34**	**32.1**	**258**	**531.3**
Chula Vista	128	111.1	38	68.4	90	150.8	72	337.0	<5	§	44	54.1	7	116.2	<5	§	<5	§	<5	§	<5	§	10	37.8	115	792.3
Coronado	26	105.3	8	55.0	18	177.3	22	122.8	<5	§	<5	§	<5	§	<5	§	<5	§	<5	§	<5	§	<5	§	24	689.5
National City	35	60.0	14	46.7	21	74.2	14	206.1	<5	§	12	32.3	9	85.4	<5	§	<5	§	<5	§	<5	§	6	50.0	29	470.5
South Bay	81	60.0	27	39.7	54	80.8	35	170.5	<5	§	39	42.2	<5	§	<5	§	<5	§	<5	§	<5	§	15	49.0	64	496.0
Sweetwater	28	20.7	13	19.7	15	21.6	16	50.7	<5	§	10	15.8	<5	§	<5	§	<5	§	<5	§	<5	§	<5	§	26	226.1
Unknown	**<5**	**---**	**<5**	**---**	**<5**	**---**	**<5**	**---**	**<5**	**---**	**<5**	**---**	**<5**	**---**	**<5**	**---**	**<5**	**---**	**<5**	**---**	**<5**	**---**	**<5**	**---**	**<5**	**---**

*Rates per 100,000 population. County age-adjusted rates per 100,000 2000 US standard population.
**Harbison Crest/El Cajon is an aggregation of the Harbison Crest and El Cajon SRAs. Due to geographic limitations, the Harbison Crest SRA is not shown alone. See the Data Guide for more information.
***Numbers may not add up to totals due to unknown or missing details.
†Hip fracture injury hospitalization refers to (principal diagnosis) ICD-9 Ecode 820.
‡API includes Asian, Pacific Islander, Native Hawaiian. Other includes 2 or more races, Native American/Alaska Native, American Indian, or other.
§Rates not calculated for fewer than 5 events. Rates not calculated in cases where zip code is unknown.
Source: Patient Discharge Database (CA OSHPD), County of San Diego, Health & Human Services Agency, Public Health Services, Epidemiology & Immunization Services Branch; SANDAG, Current Population Estimates, 10/2012.
Prepared by: County of San Diego, Health & Human Services Agency, Public Health Services, Community Health Statistics Unit, 2013.

Hip Fracture† Hospitalizations Among San Diego County Residents by Location of Residence, 2011 Detail

Geography	2011 Total		Gender				Race/Ethnicity										Age Group									
			Male		Female		White		Black		Hispanic		API‡		Other‡		Ages 0-14		Ages 15-24		Ages 25-44		Ages 45-64		Ages 65+	
	No.	Rate*	No.	Rate*	No.	Rate*	No.	Rate*	No.	Rate*	No.	Rate*	No.	Rate*	No.	Rate*	No.	Rate*	No.	Rate*	No.	Rate*	No.	Rate*	No.	Rate*
San Diego County (Actual Rate)	**2,416**	**77.5**	**738**	**47.2**	**1,678**	**108.0**	**1,915**	**128.0**	**35**	**24.5**	**254**	**25.1**	**90**	**25.8**	**74**	**62.8**	**11**	**1.9**	**5**	**1.0**	**24**	**2.7**	**220**	**28.5**	**2,156**	**595.7**
San Diego County (Age-Adjusted Rate)	**2,416**	**76.3**																								
Central Region	**246**	**50.7**	**86**	**34.7**	**160**	**67.4**	**165**	**115.9**	**14**	**25.5**	**42**	**20.2**	**16**	**24.8**	**<5**	**§**	**<5**	**§**	**<5**	**§**	**5**	**3.1**	**39**	**35.9**	**200**	**453.9**
Central San Diego	122	73.5	42	46.4	80	106.1	99	121.0	6	54.0	13	22.2	<5	§	<5	§	<5	§	<5	§	<5	§	19	49.1	99	616.9
Mid-City	75	46.0	26	32.0	49	59.8	54	118.0	<5	§	10	14.4	<5	§	<5	§	<5	§	<5	§	<5	§	9	26.9	65	503.6
Southeast San Diego	49	31.3	18	23.6	31	38.7	12	81.5	6	24.1	19	23.9	11	34.2	<5	§	<5	§	<5	§	<5	§	11	30.2	36	238.3
East Region	**461**	**98.8**	**129**	**56.1**	**332**	**140.2**	**371**	**133.0**	**<5**	**§**	**35**	**29.4**	**6**	**28.3**	**30**	**140.0**	**<5**	**§**	**<5**	**§**	**<5**	**§**	**41**	**31.9**	**413**	**706.1**
Alpine	15	99.0	<5	§	12	157.4	13	110.5	<5	§	<5	§	<5	§	<5	§	<5	§	<5	§	<5	§	<5	§	14	628.9
El Cajon	121	96.6	33	53.8	88	137.7	99	134.7	<5	§	5	14.7	<5	§	13	204.1	<5	§	<5	§	<5	§	10	31.2	109	720.7
Harbison Crest/El Cajon**	185	132.1	55	80.0	130	182.3	155	182.1	<5	§	6	16.6	<5	§	17	246.4	<5	§	<5	§	<5	§	18	48.3	164	926.0
Jamul	18	102.4	5	49.5	13	173.9	14	146.5	<5	§	<5	§	<5	§	<5	§	<5	§	<5	§	<5	§	<5	§	17	867.8
La Mesa	92	153.4	24	83.8	68	216.8	71	190.4	<5	§	9	73.0	<5	§	<5	§	<5	§	<5	§	<5	§	6	38.2	85	959.9
Laguna-Pine Valley	<5	§	<5	§	<5	§	<5	§	<5	§	<5	§	<5	§	<5	§	<5	§	<5	§	<5	§	<5	§	<5	§
Lakeside	40	71.0	13	46.6	27	94.8	39	95.4	<5	§	<5	§	<5	§	<5	§	<5	§	<5	§	<5	§	7	43.2	32	502.6
Lemon Grove	26	86.8	9	61.8	17	110.5	18	192.5	<5	§	6	46.8	<5	§	<5	§	<5	§	<5	§	<5	§	<5	§	25	731.4
Mountain Empire	5	58.8	<5	§	<5	§	<5	§	<5	§	<5	§	<5	§	<5	§	<5	§	<5	§	<5	§	<5	§	5	407.5
Santee	40	77.4	10	40.0	30	112.5	31	81.2	<5	§	<5	§	<5	§	<5	§	<5	§	<5	§	<5	§	<5	§	36	595.2
Spring Valley	40	48.9	9	22.6	31	73.9	26	68.0	<5	§	8	29.9	<5	§	<5	§	<5	§	<5	§	<5	§	<5	§	35	355.3
North Central Region	**451**	**74.0**	**124**	**40.2**	**327**	**108.5**	**380**	**104.1**	**5**	**26.7**	**24**	**27.4**	**20**	**17.9**	**11**	**41.3**	**<5**	**§**	**<5**	**§**	**<5**	**§**	**32**	**22.1**	**414**	**561.9**
Coastal	89	117.8	27	69.3	62	169.3	79	130.3	<5	§	6	72.8	<5	§	<5	§	<5	§	<5	§	<5	§	<5	§	85	673.9
Del Mar-Mira Mesa	47	29.7	14	17.6	33	41.7	34	44.9	<5	§	<5	§	12	21.5	<5	§	<5	§	<5	§	<5	§	5	10.9	41	285.2
Elliott-Navajo	79	88.3	22	50.7	57	123.8	66	110.2	<5	§	<5	§	<5	§	<5	§	<5	§	<5	§	<5	§	10	44.3	68	497.6
Kearny Mesa	156	102.8	41	54.3	115	151.1	128	152.5	<5	§	14	41.1	5	24.8	<5	§	<5	§	<5	§	<5	§	11	30.4	142	732.6
Miramar	<5	§	<5	§	<5	§	<5	§	<5	§	<5	§	<5	§	<5	§	<5	§	<5	§	<5	§	<5	§	<5	§
Peninsula	41	65.0	13	37.8	28	97.6	38	79.7	<5	§	<5	§	<5	§	<5	§	<5	§	<5	§	<5	§	<5	§	40	552.4
University	38	57.2	6	18.2	32	95.3	35	102.3	<5	§	<5	§	<5	§	<5	§	<5	§	<5	§	<5	§	<5	§	37	578.8
North Coastal Region	**451**	**88.5**	**133**	**51.2**	**318**	**127.1**	**408**	**136.4**	**<5**	**§**	**21**	**14.3**	**8**	**25.9**	**9**	**48.0**	**<5**	**§**	**<5**	**§**	**5**	**3.7**	**43**	**33.9**	**400**	**649.0**
Carlsbad	108	93.2	36	63.9	72	120.9	98	115.7	<5	§	<5	§	<5	§	<5	§	<5	§	<5	§	<5	§	10	30.2	97	525.1
Oceanside	162	101.2	46	57.9	116	143.9	143	194.0	<5	§	8	13.2	<5	§	<5	§	<5	§	<5	§	<5	§	13	33.1	145	774.3
Pendleton	<5	§	<5	§	<5	§	<5	§	<5	§	<5	§	<5	§	<5	§	<5	§	<5	§	<5	§	<5	§	<5	§
San Dieguito	101	106.4	23	49.3	78	161.7	96	129.7	<5	§	<5	§	<5	§	<5	§	<5	§	<5	§	<5	§	10	33.6	90	644.7
Vista	80	79.0	28	54.8	52	103.6	71	162.7	<5	§	7	14.7	<5	§	<5	§	<5	§	<5	§	<5	§	10	41.5	68	653.3
North Inland Region	**521**	**90.7**	**165**	**58.3**	**356**	**122.1**	**453**	**144.3**	**5**	**49.1**	**26**	**15.4**	**15**	**24.8**	**14**	**64.9**	**<5**	**§**	**<5**	**§**	**7**	**4.8**	**43**	**27.8**	**470**	**629.7**
Anza-Borrego Springs	11	235.7	5	212.8	6	259.0	10	354.4	<5	§	<5	§	<5	§	<5	§	<5	§	<5	§	<5	§	<5	§	10	676.6
Escondido	152	92.6	44	54.0	108	130.5	133	188.6	<5	§	12	15.8	<5	§	<5	§	<5	§	<5	§	<5	§	12	30.7	138	774.1
Fallbrook	55	114.9	14	58.7	41	170.7	49	179.9	<5	§	<5	§	<5	§	<5	§	<5	§	<5	§	<5	§	<5	§	51	598.5
North San Diego	130	120.8	41	78.8	89	160.1	109	173.6	<5	§	<5	§	9	34.3	6	117.5	<5	§	<5	§	<5	§	13	44.1	113	849.0
Palomar-Julian	<5	§	<5	§	<5	§	<5	§	<5	§	<5	§	<5	§	<5	§	<5	§	<5	§	<5	§	<5	§	<5	§
Pauma	<5	§	<5	§	<5	§	<5	§	<5	§	<5	§	<5	§	<5	§	<5	§	<5	§	<5	§	<5	§	<5	§
Poway	48	55.2	19	44.8	29	65.2	38	65.6	<5	§	<5	§	<5	§	<5	§	<5	§	<5	§	<5	§	<5	§	43	381.9
Ramona	30	84.7	6	33.7	24	136.1	27	107.9	<5	§	<5	§	<5	§	<5	§	<5	§	<5	§	<5	§	<5	§	28	697.7
San Marcos	70	77.6	24	54.4	46	99.8	65	144.7	<5	§	<5	§	<5	§	<5	§	<5	§	<5	§	<5	§	5	24.2	65	545.9
Valley Center	19	81.0	10	85.0	9	77.0	16	107.9	<5	§	<5	§	<5	§	<5	§	<5	§	<5	§	<5	§	<5	§	16	399.9
South Region	**286**	**60.9**	**101**	**43.2**	**185**	**78.5**	**138**	**143.5**	**5**	**26.6**	**106**	**37.7**	**25**	**41.7**	**8**	**59.6**	**<5**	**§**	**<5**	**§**	**<5**	**§**	**22**	**20.4**	**259**	**524.3**
Chula Vista	125	107.8	41	73.4	84	139.8	62	296.2	<5	§	42	50.9	9	148.4	5	195.0	<5	§	<5	§	<5	§	7	26.0	117	797.7
Coronado	19	81.4	8	59.8	11	110.5	17	99.6	<5	§	<5	§	<5	§	<5	§	<5	§	<5	§	<5	§	<5	§	19	536.6
National City	39	66.7	13	43.3	26	91.3	19	288.3	<5	§	13	34.6	6	56.8	<5	§	<5	§	<5	§	<5	§	<5	§	35	575.8
South Bay	65	48.1	28	41.1	37	55.2	19	94.5	<5	§	41	44.0	<5	§	<5	§	<5	§	<5	§	<5	§	8	25.9	55	416.7
Sweetwater	38	27.8	11	16.5	27	38.5	21	66.8	<5	§	9	13.9	6	20.4	<5	§	<5	§	<5	§	<5	§	<5	§	33	277.0
Unknown	**<5**	---	**<5**	---	**<5**	---	**<5**	---	**<5**	---	**<5**	---	**<5**	---	**<5**	---	**<5**	---	**<5**	---	**<5**	---	**<5**	---	**<5**	---

*Rates per 100,000 population. County age-adjusted rates per 100,000 2000 US standard population.
**Harbison Crest/El Cajon is an aggregation of the Harbison Crest and El Cajon SRAs. Due to geographic limitations, the Harbison Crest SRA is not shown alone. See the Data Guide for more information.
***Numbers may not add up to totals due to unknown or missing details.
†Hip fracture injury hospitalization refers to (principal diagnosis) ICD-9 Ecode 820.
‡API includes Asian, Pacific Islander, Native Hawaiian. Other includes 2 or more races, Native American/Alaska Native, American Indian, or other.
§Rates not calculated for fewer than 5 events. Rates not calculated in cases where zip code is unknown.
Source: Patient Discharge Database (CA OSHPD), County of San Diego, Health & Human Services Agency, Public Health Services, Epidemiology & Immunization Services Branch; SANDAG, Current Population Estimates, 10/2012.
Prepared by: County of San Diego, Health & Human Services Agency, Public Health Services, Community Health Statistics Unit, 2013.

Hip Fracture† Emergency Department Discharges in San Diego County by Location of Residence

Geography	2010 Total		2011 Total		2012 Total		2013 Total		2014 Total		2015 Total		2016 Total		2017 Total		2018 Total		2019 Total		2020 Total	
	No.	Rate*	No.	Rate*	No.	Rate*	No.	Rate*	No.	Rate*	No.	Rate*	No.	Rate*	No.	Rate*	No.	Rate*	No.	Rate*	No.	Rate*
San Diego County (Actual Rate)	**344**	**11.1**	**309**	**9.9**																		
San Diego County (Age-Adjusted Rate)	**344**	**11.3**	**309**	**9.8**																		
Central Region	**23**	**4.7**	**15**	**3.1**																		
Central San Diego	6	3.6	7	4.2																		
Mid-City	8	4.9	7	4.3																		
Southeast San Diego	9	5.8	<5	§																		
East Region	**41**	**8.9**	**41**	**8.8**																		
Alpine	<5	§	<5	§																		
El Cajon	8	6.4	7	5.6																		
Harbison Crest/El Cajon**	12	8.6	11	7.9																		
Jamul	<5	§	<5	§																		
La Mesa	10	16.9	7	11.7																		
Laguna-Pine Valley	<5	§	<5	§																		
Lakeside	<5	§	6	10.6																		
Lemon Grove	<5	§	<5	§																		
Mountain Empire	<5	§	<5	§																		
Santee	5	9.8	5	9.7																		
Spring Valley	<5	§	<5	§																		
North Central Region	**37**	**6.1**	**46**	**7.5**																		
Coastal	<5	§	12	15.9																		
Del Mar-Mira Mesa	11	7.0	14	8.8																		
Elliott-Navajo	5	5.6	<5	§																		
Kearny Mesa	7	4.6	9	5.9																		
Miramar	<5	§	<5	§																		
Peninsula	6	9.5	<5	§																		
University	<5	§	<5	§																		
North Coastal Region	**94**	**18.6**	**78**	**15.3**																		
Carlsbad	19	16.6	11	9.5																		
Oceanside	38	23.8	31	19.4																		
Pendleton	<5	§	<5	§																		
San Dieguito	16	17.1	17	17.9																		
Vista	21	20.9	19	18.8																		
North Inland Region	**102**	**17.9**	**80**	**13.9**																		
Anza-Borrego Springs	<5	§	<5	§																		
Escondido	29	17.8	27	16.4																		
Fallbrook	5	10.6	<5	§																		
North San Diego	17	16.0	19	17.7																		
Palomar-Julian	<5	§	<5	§																		
Pauma	<5	§	<5	§																		
Poway	5	5.8	<5	§																		
Ramona	9	25.8	<5	§																		
San Marcos	24	26.7	16	17.7																		
Valley Center	11	47.1	6	25.6																		
South Region	**45**	**9.6**	**49**	**10.4**																		
Chula Vista	32	27.8	28	24.2																		
Coronado	<5	§	<5	§																		
National City	<5	§	6	10.3																		
South Bay	5	3.7	9	6.7																		
Sweetwater	<5	§	<5	§																		
Unknown	**<5**	**---**	**<5**	**---**																		

*Rates per 100,000 population. County age-adjusted rates per 100,000 2000 US standard population.
**Harbison Crest/El Cajon is an aggregation of the Harbison Crest and El Cajon SRAs. Due to geographic limitations, the Harbison Crest SRA is not shown alone. See the Data Guide for more information.
†Hip fracture emergency department discharge refers to (principal diagnosis) ICD-9 Ecode 820.
§Rates not calculated for fewer than 5 events. Rates not calculated in cases where zip code is unknown.
Source: Emergency Department Discharge Database (CA OSHPD), County of San Diego, Health & Human Services Agency, Public Health Services, Emergency Medical Services; SANDAG, Current Population Estimates, 10/2012.
Prepared by: County of San Diego, Health & Human Services Agency, Public Health Services, Community Health Statistics Unit, 2013.

Hip Fracture† Emergency Department Discharges in San Diego County by Location of Residence, 2010 Detail

Geography	2010 Total		Gender				Race/Ethnicity										Age Group									
			Male		Female		White		Black		Hispanic		API‡		Other‡		Ages 0-14		Ages 15-24		Ages 25-44		Ages 45-64		Ages 65+	
	No.	Rate*	No.	Rate*	No.	Rate*	No.	Rate*	No.	Rate*	No.	Rate*	No.	Rate*	No.	Rate*	No.	Rate*	No.	Rate*	No.	Rate*	No.	Rate*	No.	Rate*
San Diego County (Actual Rate)	**344**	**11.1**	**119**	**7.7**	**225**	**14.6**	**297**	**19.8**	**5**	**3.4**	**21**	**2.1**	**11**	**3.2**	**7**	**6.0**	**8**	**1.3**	**6**	**1.2**	**7**	**0.8**	**28**	**3.7**	**295**	**83.9**
San Diego County (Age-Adjusted Rate)	**344**	**11.3**																								
Central Region	**23**	**4.7**	**10**	**4.0**	**13**	**5.5**	**18**	**12.5**	**<5**	**§**	**<5**	**§**	**<5**	**§**	**<5**	**§**	**<5**	**§**	**<5**	**§**	**<5**	**§**	**<5**	**§**	**18**	**41.6**
Central San Diego	6	3.6	<5	§	<5	§	6	7.3	<5	§	<5	§	<5	§	<5	§	<5	§	<5	§	<5	§	<5	§	<5	§
Mid-City	8	4.9	<5	§	6	7.3	8	17.2	<5	§	<5	§	<5	§	<5	§	<5	§	<5	§	<5	§	<5	§	8	62.6
Southeast San Diego	9	5.8	<5	§	5	6.3	<5	§	<5	§	<5	§	<5	§	<5	§	<5	§	<5	§	<5	§	<5	§	8	53.5
East Region	**41**	**8.9**	**14**	**6.1**	**27**	**11.5**	**36**	**12.9**	**<5**	**§**	**<5**	**§**	**<5**	**§**	**<5**	**§**	**<5**	**§**	**<5**	**§**	**<5**	**§**	**5**	**3.9**	**31**	**55.4**
Alpine	<5	§	<5	§	<5	§	<5	§	<5	§	<5	§	<5	§	<5	§	<5	§	<5	§	<5	§	<5	§	<5	§
El Cajon	8	6.4	<5	§	<5	§	8	10.9	<5	§	<5	§	<5	§	<5	§	<5	§	<5	§	<5	§	<5	§	<5	§
Harbison Crest/El Cajon**	12	8.6	<5	§	8	11.3	12	14.1	<5	§	<5	§	<5	§	<5	§	<5	§	<5	§	<5	§	5	13.5	7	40.9
Jamul	<5	§	<5	§	<5	§	<5	§	<5	§	<5	§	<5	§	<5	§	<5	§	<5	§	<5	§	<5	§	<5	§
La Mesa	10	16.9	<5	§	7	22.6	8	21.6	<5	§	<5	§	<5	§	<5	§	<5	§	<5	§	<5	§	<5	§	9	104.7
Laguna-Pine Valley	<5	§	<5	§	<5	§	<5	§	<5	§	<5	§	<5	§	<5	§	<5	§	<5	§	<5	§	<5	§	<5	§
Lakeside	<5	§	<5	§	<5	§	<5	§	<5	§	<5	§	<5	§	<5	§	<5	§	<5	§	<5	§	<5	§	<5	§
Lemon Grove	<5	§	<5	§	<5	§	<5	§	<5	§	<5	§	<5	§	<5	§	<5	§	<5	§	<5	§	<5	§	<5	§
Mountain Empire	<5	§	<5	§	<5	§	<5	§	<5	§	<5	§	<5	§	<5	§	<5	§	<5	§	<5	§	<5	§	<5	§
Santee	5	9.8	<5	§	5	19.0	<5	§	<5	§	<5	§	<5	§	<5	§	<5	§	<5	§	<5	§	<5	§	<5	§
Spring Valley	<5	§	<5	§	<5	§	<5	§	<5	§	<5	§	<5	§	<5	§	<5	§	<5	§	<5	§	<5	§	<5	§
North Central Region	**37**	**6.1**	**17**	**5.6**	**20**	**6.7**	**30**	**8.2**	**<5**	**§**	**<5**	**§**	**<5**	**§**	**<5**	**§**	**<5**	**§**	**<5**	**§**	**<5**	**§**	**<5**	**§**	**29**	**40.3**
Coastal	<5	§	<5	§	<5	§	<5	§	<5	§	<5	§	<5	§	<5	§	<5	§	<5	§	<5	§	<5	§	<5	§
Del Mar-Mira Mesa	11	7.0	7	8.9	<5	§	7	9.2	<5	§	<5	§	<5	§	<5	§	<5	§	<5	§	<5	§	<5	§	7	51.4
Elliott-Navajo	5	5.6	<5	§	<5	§	<5	§	<5	§	<5	§	<5	§	<5	§	<5	§	<5	§	<5	§	<5	§	<5	§
Kearny Mesa	7	4.6	<5	§	<5	§	6	7.1	<5	§	<5	§	<5	§	<5	§	<5	§	<5	§	<5	§	<5	§	5	26.2
Miramar	<5	§	<5	§	<5	§	<5	§	<5	§	<5	§	<5	§	<5	§	<5	§	<5	§	<5	§	<5	§	<5	§
Peninsula	6	9.5	<5	§	<5	§	6	12.5	<5	§	<5	§	<5	§	<5	§	<5	§	<5	§	<5	§	<5	§	6	83.0
University	<5	§	<5	§	<5	§	<5	§	<5	§	<5	§	<5	§	<5	§	<5	§	<5	§	<5	§	<5	§	<5	§
North Coastal Region	**94**	**18.6**	**27**	**10.5**	**67**	**27.0**	**87**	**29.1**	**<5**	**§**	**<5**	**§**	**<5**	**§**	**<5**	**§**	**<5**	**§**	**<5**	**§**	**<5**	**§**	**8**	**6.4**	**83**	**139.3**
Carlsbad	19	16.6	6	10.8	13	22.1	19	22.5	<5	§	<5	§	<5	§	<5	§	<5	§	<5	§	<5	§	<5	§	18	101.0
Oceanside	38	23.8	9	11.4	29	36.0	35	47.1	<5	§	<5	§	<5	§	<5	§	<5	§	<5	§	<5	§	<5	§	34	184.4
Pendleton	<5	§	<5	§	<5	§	<5	§	<5	§	<5	§	<5	§	<5	§	<5	§	<5	§	<5	§	<5	§	<5	§
San Dieguito	16	17.1	6	13.0	10	21.0	14	19.1	<5	§	<5	§	<5	§	<5	§	<5	§	<5	§	<5	§	<5	§	13	98.3
Vista	21	20.9	6	11.8	15	30.2	19	43.3	<5	§	<5	§	<5	§	<5	§	<5	§	<5	§	<5	§	<5	§	18	178.3
North Inland Region	**102**	**17.9**	**34**	**12.1**	**68**	**23.5**	**94**	**29.9**	**<5**	**§**	**5**	**3.0**	**<5**	**§**	**<5**	**§**	**<5**	**§**	**<5**	**§**	**<5**	**§**	**7**	**4.6**	**92**	**127.5**
Anza-Borrego Springs	<5	§	<5	§	<5	§	<5	§	<5	§	<5	§	<5	§	<5	§	<5	§	<5	§	<5	§	<5	§	<5	§
Escondido	29	17.8	8	9.9	21	25.6	28	39.4	<5	§	<5	§	<5	§	<5	§	<5	§	<5	§	<5	§	<5	§	27	154.1
Fallbrook	5	10.6	<5	§	<5	§	5	18.3	<5	§	<5	§	<5	§	<5	§	<5	§	<5	§	<5	§	<5	§	<5	§
North San Diego	17	16.0	5	9.7	12	21.8	15	23.9	<5	§	<5	§	<5	§	<5	§	<5	§	<5	§	<5	§	<5	§	17	132.0
Palomar-Julian	<5	§	<5	§	<5	§	<5	§	<5	§	<5	§	<5	§	<5	§	<5	§	<5	§	<5	§	<5	§	<5	§
Pauma	<5	§	<5	§	<5	§	<5	§	<5	§	<5	§	<5	§	<5	§	<5	§	<5	§	<5	§	<5	§	<5	§
Poway	5	5.8	<5	§	<5	§	<5	§	<5	§	<5	§	<5	§	<5	§	<5	§	<5	§	<5	§	<5	§	<5	§
Ramona	9	25.8	<5	§	7	40.4	9	36.2	<5	§	<5	§	<5	§	<5	§	<5	§	<5	§	<5	§	<5	§	6	160.5
San Marcos	24	26.7	8	18.2	16	34.8	22	48.4	<5	§	<5	§	<5	§	<5	§	<5	§	<5	§	<5	§	<5	§	23	195.5
Valley Center	11	47.1	6	51.2	5	43.0	9	60.1	<5	§	<5	§	<5	§	<5	§	<5	§	<5	§	<5	§	<5	§	10	264.6
South Region	**45**	**9.6**	**16**	**6.8**	**29**	**12.4**	**31**	**31.6**	**<5**	**§**	**8**	**2.9**	**<5**	**§**	**<5**	**§**	**<5**	**§**	**<5**	**§**	**<5**	**§**	**<5**	**§**	**41**	**84.4**
Chula Vista	32	27.8	8	14.4	24	40.2	22	103.0	<5	§	6	7.4	<5	§	<5	§	<5	§	<5	§	<5	§	<5	§	30	206.7
Coronado	<5	§	<5	§	<5	§	<5	§	<5	§	<5	§	<5	§	<5	§	<5	§	<5	§	<5	§	<5	§	<5	§
National City	<5	§	<5	§	<5	§	<5	§	<5	§	<5	§	<5	§	<5	§	<5	§	<5	§	<5	§	<5	§	<5	§
South Bay	5	3.7	<5	§	<5	§	<5	§	<5	§	<5	§	<5	§	<5	§	<5	§	<5	§	<5	§	<5	§	5	38.7
Sweetwater	<5	§	<5	§	<5	§	<5	§	<5	§	<5	§	<5	§	<5	§	<5	§	<5	§	<5	§	<5	§	<5	§
Unknown	**<5**	**---**	**<5**	**---**	**<5**	**---**	**<5**	**---**	**<5**	**---**	**<5**	**---**	**<5**	**---**	**<5**	**---**	**<5**	**---**	**<5**	**---**	**<5**	**---**	**<5**	**---**	**<5**	**---**

*Rates per 100,000 population. County age-adjusted rates per 100,000 2000 US standard population.
**Harbison Crest/El Cajon is an aggregation of the Harbison Crest and El Cajon SRAs. Due to geographic limitations, the Harbison Crest SRA is not shown alone. See the Data Guide for more information.
***Numbers may not add up to totals due to unknown or missing details.
†Hip fracture emergency department discharge refers to (principal diagnosis) ICD-9 Ecode 820.
‡API includes Asian, Pacific Islander, Native Hawaiian. Other includes 2 or more races, Native American/Alaska Native, American Indian, or other.
§Rates not calculated for fewer than 5 events. Rates not calculated in cases where zip code is unknown.
Source: Emergency Department Discharge Database (CA OSHPD), County of San Diego, Health & Human Services Agency, Public Health Services, Emergency Medical Services; SANDAG, Current Population Estimates, 10/2012.
Prepared by: County of San Diego, Health & Human Services Agency, Public Health Services, Community Health Statistics Unit, 2013.

Hip Fracture† Emergency Department Discharges in San Diego County by Location of Residence, 2011 Detail

Geography	2011 Total		Gender				Race/Ethnicity										Age Group									
			Male		Female		White		Black		Hispanic		API‡		Other‡		Ages 0-14		Ages 15-24		Ages 25-44		Ages 45-64		Ages 65+	
	No.	Rate*	No.	Rate*	No.	Rate*	No.	Rate*	No.	Rate*	No.	Rate*	No.	Rate*	No.	Rate*	No.	Rate*	No.	Rate*	No.	Rate*	No.	Rate*	No.	Rate*
San Diego County (Actual Rate)	**309**	**9.9**	**116**	**7.4**	**193**	**12.4**	**257**	**17.2**	**5**	**3.5**	**33**	**3.3**	**9**	**2.6**	**<5**	**§**	**9**	**1.5**	**5**	**1.0**	**9**	**1.0**	**29**	**3.8**	**257**	**71.0**
San Diego County (Age-Adjusted Rate)	**309**	**9.8**																								
Central Region	**15**	**3.1**	**6**	**2.4**	**9**	**3.8**	**10**	**7.0**	**<5**	**§**	**<5**	**§**	**<5**	**§**	**<5**	**§**	**<5**	**§**	**<5**	**§**	**<5**	**§**	**<5**	**§**	**11**	**25.0**
Central San Diego	7	4.2	<5	§	5	6.6	5	6.1	<5	§	<5	§	<5	§	<5	§	<5	§	<5	§	<5	§	<5	§	6	37.4
Mid-City	7	4.3	<5	§	<5	§	5	10.9	<5	§	<5	§	<5	§	<5	§	<5	§	<5	§	<5	§	<5	§	5	38.7
Southeast San Diego	<5	§	<5	§	<5	§	<5	§	<5	§	<5	§	<5	§	<5	§	<5	§	<5	§	<5	§	<5	§	<5	§
East Region	**41**	**8.8**	**9**	**3.9**	**32**	**13.5**	**35**	**12.5**	**<5**	**§**	**<5**	**§**	**<5**	**§**	**<5**	**§**	**<5**	**§**	**<5**	**§**	**<5**	**§**	**<5**	**§**	**36**	**61.5**
Alpine	<5	§	<5	§	<5	§	<5	§	<5	§	<5	§	<5	§	<5	§	<5	§	<5	§	<5	§	<5	§	<5	§
El Cajon	7	5.6	<5	§	5	7.8	5	6.8	<5	§	<5	§	<5	§	<5	§	<5	§	<5	§	<5	§	<5	§	7	46.3
Harbison Crest/El Cajon**	11	7.9	<5	§	8	11.2	9	10.6	<5	§	<5	§	<5	§	<5	§	<5	§	<5	§	<5	§	<5	§	10	56.5
Jamul	<5	§	<5	§	<5	§	<5	§	<5	§	<5	§	<5	§	<5	§	<5	§	<5	§	<5	§	<5	§	<5	§
La Mesa	7	11.7	<5	§	5	15.9	7	18.8	<5	§	<5	§	<5	§	<5	§	<5	§	<5	§	<5	§	<5	§	7	79.1
Laguna-Pine Valley	<5	§	<5	§	<5	§	<5	§	<5	§	<5	§	<5	§	<5	§	<5	§	<5	§	<5	§	<5	§	<5	§
Lakeside	6	10.6	<5	§	5	17.6	6	14.7	<5	§	<5	§	<5	§	<5	§	<5	§	<5	§	<5	§	<5	§	5	78.5
Lemon Grove	<5	§	<5	§	<5	§	<5	§	<5	§	<5	§	<5	§	<5	§	<5	§	<5	§	<5	§	<5	§	<5	§
Mountain Empire	<5	§	<5	§	<5	§	<5	§	<5	§	<5	§	<5	§	<5	§	<5	§	<5	§	<5	§	<5	§	<5	§
Santee	5	9.7	<5	§	<5	§	5	13.1	<5	§	<5	§	<5	§	<5	§	<5	§	<5	§	<5	§	<5	§	<5	§
Spring Valley	<5	§	<5	§	<5	§	<5	§	<5	§	<5	§	<5	§	<5	§	<5	§	<5	§	<5	§	<5	§	<5	§
North Central Region	**46**	**7.5**	**17**	**5.5**	**29**	**9.6**	**40**	**11.0**	**<5**	**§**	**<5**	**§**	**<5**	**§**	**<5**	**§**	**<5**	**§**	**<5**	**§**	**<5**	**§**	**8**	**5.5**	**36**	**48.9**
Coastal	12	15.9	6	15.4	6	16.4	11	18.1	<5	§	<5	§	<5	§	<5	§	<5	§	<5	§	<5	§	<5	§	11	87.2
Del Mar-Mira Mesa	14	8.8	6	7.6	8	10.1	13	17.2	<5	§	<5	§	<5	§	<5	§	<5	§	<5	§	<5	§	<5	§	9	62.6
Elliott-Navajo	<5	§	<5	§	<5	§	<5	§	<5	§	<5	§	<5	§	<5	§	<5	§	<5	§	<5	§	<5	§	<5	§
Kearny Mesa	9	5.9	<5	§	6	7.9	5	6.0	<5	§	<5	§	<5	§	<5	§	<5	§	<5	§	<5	§	<5	§	8	41.3
Miramar	<5	§	<5	§	<5	§	<5	§	<5	§	<5	§	<5	§	<5	§	<5	§	<5	§	<5	§	<5	§	<5	§
Peninsula	<5	§	<5	§	<5	§	<5	§	<5	§	<5	§	<5	§	<5	§	<5	§	<5	§	<5	§	<5	§	<5	§
University	<5	§	<5	§	<5	§	<5	§	<5	§	<5	§	<5	§	<5	§	<5	§	<5	§	<5	§	<5	§	<5	§
North Coastal Region	**78**	**15.3**	**30**	**11.6**	**48**	**19.2**	**71**	**23.7**	**<5**	**§**	**6**	**4.1**	**<5**	**§**	**<5**	**§**	**<5**	**§**	**<5**	**§**	**<5**	**§**	**6**	**4.7**	**67**	**108.7**
Carlsbad	11	9.5	6	10.7	5	8.4	11	13.0	<5	§	<5	§	<5	§	<5	§	<5	§	<5	§	<5	§	<5	§	8	43.3
Oceanside	31	19.4	11	13.8	20	24.8	27	36.6	<5	§	<5	§	<5	§	<5	§	<5	§	<5	§	<5	§	<5	§	27	144.2
Pendleton	<5	§	<5	§	<5	§	<5	§	<5	§	<5	§	<5	§	<5	§	<5	§	<5	§	<5	§	<5	§	<5	§
San Dieguito	17	17.9	5	10.7	12	24.9	15	20.3	<5	§	<5	§	<5	§	<5	§	<5	§	<5	§	<5	§	<5	§	15	107.4
Vista	19	18.8	8	15.7	11	21.9	18	41.3	<5	§	<5	§	<5	§	<5	§	<5	§	<5	§	<5	§	<5	§	17	163.3
North Inland Region	**80**	**13.9**	**29**	**10.2**	**51**	**17.5**	**71**	**22.6**	**<5**	**§**	**5**	**3.0**	**<5**	**§**	**<5**	**§**	**<5**	**§**	**<5**	**§**	**<5**	**§**	**5**	**3.2**	**71**	**95.1**
Anza-Borrego Springs	<5	§	<5	§	<5	§	<5	§	<5	§	<5	§	<5	§	<5	§	<5	§	<5	§	<5	§	<5	§	<5	§
Escondido	27	16.4	9	11.0	18	21.8	24	34.0	<5	§	<5	§	<5	§	<5	§	<5	§	<5	§	<5	§	<5	§	23	129.0
Fallbrook	<5	§	<5	§	<5	§	<5	§	<5	§	<5	§	<5	§	<5	§	<5	§	<5	§	<5	§	<5	§	<5	§
North San Diego	19	17.7	6	11.5	13	23.4	18	28.7	<5	§	<5	§	<5	§	<5	§	<5	§	<5	§	<5	§	<5	§	19	142.8
Palomar-Julian	<5	§	<5	§	<5	§	<5	§	<5	§	<5	§	<5	§	<5	§	<5	§	<5	§	<5	§	<5	§	<5	§
Pauma	<5	§	<5	§	<5	§	<5	§	<5	§	<5	§	<5	§	<5	§	<5	§	<5	§	<5	§	<5	§	<5	§
Poway	<5	§	<5	§	<5	§	<5	§	<5	§	<5	§	<5	§	<5	§	<5	§	<5	§	<5	§	<5	§	<5	§
Ramona	<5	§	<5	§	<5	§	<5	§	<5	§	<5	§	<5	§	<5	§	<5	§	<5	§	<5	§	<5	§	<5	§
San Marcos	16	17.7	7	15.9	9	19.5	15	33.4	<5	§	<5	§	<5	§	<5	§	<5	§	<5	§	<5	§	<5	§	13	109.2
Valley Center	6	25.6	<5	§	<5	§	6	40.5	<5	§	<5	§	<5	§	<5	§	<5	§	<5	§	<5	§	<5	§	6	150.0
South Region	**49**	**10.4**	**25**	**10.7**	**24**	**10.2**	**30**	**31.2**	**<5**	**§**	**12**	**4.3**	**<5**	**§**	**<5**	**§**	**<5**	**§**	**<5**	**§**	**<5**	**§**	**<5**	**§**	**36**	**72.9**
Chula Vista	28	24.2	15	26.9	13	21.6	19	90.8	<5	§	6	7.3	<5	§	<5	§	<5	§	<5	§	<5	§	<5	§	22	150.0
Coronado	<5	§	<5	§	<5	§	<5	§	<5	§	<5	§	<5	§	<5	§	<5	§	<5	§	<5	§	<5	§	<5	§
National City	6	10.3	<5	§	<5	§	<5	§	<5	§	<5	§	<5	§	<5	§	<5	§	<5	§	<5	§	<5	§	5	82.3
South Bay	9	6.7	<5	§	5	7.5	<5	§	<5	§	<5	§	<5	§	<5	§	<5	§	<5	§	<5	§	<5	§	5	37.9
Sweetwater	<5	§	<5	§	<5	§	<5	§	<5	§	<5	§	<5	§	<5	§	<5	§	<5	§	<5	§	<5	§	<5	§
Unknown	**<5**	**---**	**<5**	**---**	**<5**	**---**	**<5**	**---**	**<5**	**---**	**<5**	**---**	**<5**	**---**	**<5**	**---**	**<5**	**---**	**<5**	**---**	**<5**	**---**	**<5**	**---**	**<5**	**---**

*Rates per 100,000 population. County age-adjusted rates per 100,000 2000 US standard population.
**Harbison Crest/El Cajon is an aggregation of the Harbison Crest and El Cajon SRAs. Due to geographic limitations, the Harbison Crest SRA is not shown alone. See the Data Guide for more information.
***Numbers may not add up to totals due to unknown or missing details.
†Hip fracture emergency department discharge refers to (principal diagnosis) ICD-9 Ecode 820.
‡API includes Asian, Pacific Islander, Native Hawaiian. Other includes 2 or more races, Native American/Alaska Native, American Indian, or other.
§Rates not calculated for fewer than 5 events. Rates not calculated in cases where zip code is unknown.
Source: Emergency Department Discharge Database (CA OSHPD), County of San Diego, Health & Human Services Agency, Public Health Services, Emergency Medical Services; SANDAG, Current Population Estimates, 10/2012.
Prepared by: County of San Diego, Health & Human Services Agency, Public Health Services, Community Health Statistics Unit, 2013.

Motor Vehicle Injury

Total Injuries due to Motor Vehicle Crashes† in San Diego County by Location of Occurrence

Geography	2010 Total		2011 Total		2012 Total		2013 Total		2014 Total		2015 Total		2016 Total		2017 Total		2018 Total		2019 Total		2020 Total	
	No.	Rate*	No.	Rate*	No.	Rate*	No.	Rate*	No.	Rate*	No.	Rate*	No.	Rate*	No.	Rate*	No.	Rate*	No.	Rate*	No.	Rate*
San Diego County (Actual Rate)	**17,961**	**580.3**																				
Central Region	**2,866**	**591.6**																				
Central San Diego	1,246	752.5																				
Mid-City	921	564.9																				
Southeast San Diego	699	448.6																				
East Region	**2,643**	**570.7**																				
Alpine	76	505.5																				
El Cajon	817	656.1																				
Harbison Crest/El Cajon**	880	632.3																				
Jamul	136	717.4																				
La Mesa	350	592.3																				
Laguna-Pine Valley	70	1326.3																				
Lakeside	301	537.3																				
Lemon Grove	191	640.7																				
Mountain Empire	129	1699.8																				
Santee	189	369.5																				
Spring Valley	321	396.3																				
North Central Region	**3,928**	**650.4**																				
Coastal	610	809.3																				
Del Mar-Mira Mesa	711	451.2																				
Elliott-Navajo	389	436.6																				
Kearny Mesa	1,276	843.9																				
Miramar	170	3381.1																				
Peninsula	446	708.7																				
University	326	519.7																				
North Coastal Region	**2,985**	**590.1**																				
Carlsbad	623	543.1																				
Oceanside	998	624.8																				
Pendleton	285	761.0																				
San Dieguito	450	481.1																				
Vista	449	447.1																				
North Inland Region	**3,278**	**575.6**																				
Anza-Borrego Springs	60	1351.4																				
Escondido	1,253	768.6																				
Fallbrook	368	777.9																				
North San Diego	438	411.1																				
Palomar-Julian	124	1978.6																				
Pauma	163	2185.6																				
Poway	272	315.1																				
Ramona	265	760.0																				
San Marcos	335	372.4																				
Valley Center	180	771.5																				
South Region	**2,007**	**428.4**																				
Chula Vista	742	643.9																				
Coronado	147	595.2																				
National City	373	639.6																				
South Bay	409	303.2																				
Sweetwater	336	248.3																				
Unknown	**254**	---																				

*Rates per 100,000 population. County age-adjusted rates per 100,000 2000 US standard population.

**Harbison Crest/El Cajon is an aggregation of the Harbison Crest and El Cajon SRAs. Due to geographic limitations, the Harbison Crest SRA is not shown alone. See the Data Guide for more information.

†Motor vehicle crashes here refer to those occurring on public roads with injury; injured may be occupant, pedestrian or cyclist. Injuries may be fatal or nonfatal.

§Rates not calculated for fewer than 5 events. Rates not calculated in cases where zip code is unknown.

Source: SWITRS Database, County of San Diego, Health & Human Services Agency, Public Health Services, Emergency Medical Services; SANDAG, Current Population Estimates, 10/2012.

Prepared by: County of San Diego, Health & Human Services Agency, Public Health Services, Community Health Statistics Unit, 2013.

Total Injuries due to Motor Vehicle Crashes† in San Diego County by Location of Occurrence, 2010 Detail

Geography	2010 Total		Gender				Race/Ethnicity										Age Group									
			Male		Female		White		Black		Hispanic		API‡		Other‡		Ages 0-14		Ages 15-24		Ages 25-44		Ages 45-64		Ages 65+	
	No.	Rate*	No.	Rate*	No.	Rate*	No.	Rate*	No.	Rate*	No.	Rate*	No.	Rate*	No.	Rate*	No.	Rate*	No.	Rate*	No.	Rate*	No.	Rate*	No.	Rate*
San Diego County (Actual Rate)	**17,961**	**580.3**	**8,709**	**560.5**	**8,836**	**573.2**											**1,233**	**206.8**	**4,413**	**890.0**	**6,185**	**693.8**	**4,478**	**588.9**	**1,452**	**413.2**
Central Region	**2,866**	**591.6**	**1,309**	**528.5**	**1,428**	**603.2**											**233**	**259.4**	**700**	**842.0**	**1,025**	**634.8**	**659**	**617.5**	**202**	**466.7**
Central San Diego	1,246	752.5	600	662.8	603	803.5											69	356.4	261	1,135.3	483	692.7	322	848.5	90	579.1
Mid-City	921	564.9	405	498.7	454	554.8											80	236.6	234	703.1	325	644.8	207	631.7	62	485.0
Southeast San Diego	699	448.6	304	400.2	371	464.7											84	229.1	205	763.0	217	525.2	130	361.1	50	334.3
East Region	**2,643**	**570.7**	**1,334**	**585.0**	**1,282**	**545.4**											**188**	**208.9**	**670**	**977.7**	**827**	**682.4**	**717**	**562.6**	**223**	**398.6**
Alpine	76	505.5	43	576.5	33	435.6											9	318.7	15	760.3	28	855.5	19	390.1	<5	§
El Cajon	817	656.1	392	643.4	409	643.1											60	235.4	211	1,073.2	256	775.5	203	640.4	75	511.4
Harbison Crest/El Cajon**	880	632.3	424	621.4	440	620.3											64	230.6	221	1,026.7	279	778.4	224	606.5	80	467.6
Jamul	136	717.4	86	789.1	50	620.4											12	398.1	52	1,638.3	32	667.2	34	567.7	5	251.9
La Mesa	350	592.3	159	564.2	188	608.2											25	259.7	96	1,138.2	107	626.6	87	566.4	35	407.2
Laguna-Pine Valley	70	1326.3	44	1571.4	26	1049.2											<5	§	11	1,421.2	25	2,522.7	22	1,083.2	10	1,468.4
Lakeside	301	537.3	148	534.2	150	529.7											25	217.8	66	825.0	92	635.2	94	586.6	23	381.3
Lemon Grove	191	640.7	97	669.0	92	600.8											11	175.5	44	964.1	59	735.3	59	772.0	16	483.1
Mountain Empire	129	1699.8	90	2203.7	39	1112.7											<5	§	37	3,707.4	54	3,037.1	31	1,362.6	<5	§
Santee	189	369.5	91	367.4	97	367.6											10	101.9	41	585.9	59	425.4	56	379.6	23	402.3
Spring Valley	321	396.3	152	385.6	167	401.6											26	154.1	87	719.9	92	436.8	91	421.9	24	255.0
North Central Region	**3,928**	**650.4**	**1,838**	**601.6**	**1,974**	**661.5**											**216**	**228.4**	**943**	**919.2**	**1,473**	**767.3**	**936**	**654.8**	**309**	**429.9**
Coastal	610	809.3	299	769.8	290	793.8											35	455.0	147	1,319.2	251	906.4	120	729.5	52	419.5
Del Mar-Mira Mesa	711	451.2	318	402.2	374	476.4											46	142.3	153	792.8	275	578.5	178	397.4	49	359.9
Elliott-Navajo	389	436.6	187	432.5	189	412.0											29	169.9	104	937.5	134	532.3	85	378.0	32	240.9
Kearny Mesa	1,276	843.9	591	784.4	652	859.5											71	305.5	314	1,332.9	454	913.1	320	898.2	100	524.5
Miramar	170	3381.1	84	2221.0	83	6661.3											12	1,438.8	33	1,079.5	74	7,020.9	42	53,164.6	6	150,000.0
Peninsula	446	708.7	223	652.4	204	709.5											16	203.8	109	872.1	162	769.9	112	782.3	40	553.4
University	326	519.7	136	437.7	182	574.9											7	125.7	83	378.3	123	622.9	79	859.7	30	477.3
North Coastal Region	**2,985**	**590.1**	**1,493**	**579.1**	**1,466**	**591.1**											**209**	**206.9**	**747**	**892.3**	**1,015**	**743.5**	**752**	**601.8**	**242**	**406.0**
Carlsbad	623	543.1	278	498.5	330	559.9											29	132.1	145	1,186.4	228	757.5	167	512.0	46	258.2
Oceanside	998	624.8	527	664.9	466	579.1											81	252.1	273	1,076.6	331	741.1	217	554.6	89	482.7
Pendleton	285	761.0	152	582.5	132	1162.1											21	240.9	80	400.0	99	1,180.5	67	21,135.6	17	58,620.7
San Dieguito	450	481.1	229	497.7	218	458.8											25	147.8	88	938.2	155	628.5	147	501.0	32	241.9
Vista	449	447.1	209	412.2	239	480.6											38	178.3	122	728.0	149	519.0	97	411.6	42	416.1
North Inland Region	**3,278**	**575.6**	**1,646**	**586.8**	**1,587**	**549.1**											**199**	**166.5**	**783**	**1,015.7**	**1,102**	**742.4**	**887**	**582.4**	**284**	**393.6**
Anza-Borrego Springs	60	1351.4	39	1736.4	20	911.6											<5	§	8	2,099.7	25	4,085.0	17	1,172.4	8	576.0
Escondido	1,253	768.6	601	743.2	632	769.3											89	245.9	327	1,275.5	404	892.4	317	825.7	110	627.6
Fallbrook	368	777.9	204	866.3	162	681.9											22	249.0	89	1,249.3	123	1,231.7	98	743.8	35	427.7
North San Diego	438	411.1	209	405.8	210	381.5											27	120.4	97	847.5	144	467.0	111	383.4	49	380.4
Palomar-Julian	124	1978.6	84	2725.5	39	1224.5											<5	§	25	4,529.0	44	3,992.7	41	1,720.5	14	1,015.2
Pauma	163	2185.6	94	2444.1	69	1910.3											6	346.4	34	3,278.7	59	2,967.8	49	2,440.2	15	2,164.5
Poway	272	315.1	127	301.2	143	324.0											17	96.0	46	455.0	103	495.1	83	308.9	19	175.6
Ramona	265	760.0	131	747.2	134	772.9											16	228.4	69	1,335.4	75	944.5	87	789.6	18	481.5
San Marcos	335	372.4	157	356.9	178	387.2											20	99.9	88	701.5	125	495.0	84	412.2	16	136.0
Valley Center	180	771.5	98	837.0	81	697.0											15	363.6	39	1,261.7	53	1,141.5	57	741.1	16	423.3
South Region	**2,007**	**428.4**	**956**	**408.4**	**990**	**422.3**											**172**	**169.9**	**508**	**628.8**	**656**	**497.3**	**469**	**442.4**	**164**	**337.7**
Chula Vista	742	643.9	332	597.8	389	651.7											60	245.0	193	1,027.0	223	719.9	186	702.9	66	454.7
Coronado	147	595.2	93	639.4	54	531.8											10	319.5	46	710.4	46	697.8	36	717.0	8	229.8
National City	373	639.6	170	566.6	188	664.0											45	369.2	82	669.4	119	756.8	101	842.3	19	308.2
South Bay	409	303.2	214	314.4	180	269.2											29	98.0	104	435.2	142	374.3	94	307.2	33	255.7
Sweetwater	336	248.3	147	223.0	179	258.0											28	88.0	83	428.4	126	309.7	52	162.8	38	330.5
Unknown	**254**	**---**	**133**	**---**	**109**	**---**											**16**	**---**	**62**	**---**	**87**	**---**	**58**	**---**	**28**	**---**

* Rates per 100,000 population. County age-adjusted rates per 100,000 2000 US standard population.

**Harbison Crest/El Cajon is an aggregation of the Harbison Crest and El Cajon SRAs. Due to geographic limitations, the Harbison Crest SRA is not shown alone. See the Data Guide for more information.

***Numbers may not add up to totals due to unknown or missing details.

†Motor vehicle crashes here refer to those occurring on public roads with injury; injured may be occupant, pedestrian or cyclist. Injuries may be fatal or nonfatal.

‡API includes Asian, Pacific Islander, Native Hawaiian. Other includes 2 or more races, Native American/Alaska Native, American Indian, or other.

§Rates not calculated for fewer than 5 events. Rates not calculated in cases where zip code is unknown.

Source: SWITRS Database, County of San Diego, Health & Human Services Agency, Public Health Services, Emergency Medical Services; SANDAG, Current Population Estimates, 10/2012.

Prepared by: County of San Diego, Health & Human Services Agency, Public Health Services, Community Health Statistics Unit, 2013.

Deaths due to Motor Vehicles† on Public Roads Among San Diego County Residents by Location of Residence

Healthy People 2020 Target: 12.4 deaths per 100,000 population, age-adjusted*
USA: 11.4 deaths per 100,000 population, age-adjusted (2010)* ‡
California: 8.4 deaths per 100,000 population, age-adjusted (2010)* ‡

Geography	2010 Total		2011 Total		2012 Total		2013 Total		2014 Total		2015 Total		2016 Total		2017 Total		2018 Total		2019 Total		2020 Total	
	No.	Rate*	No.	Rate*	No.	Rate*	No.	Rate*	No.	Rate*	No.	Rate*	No.	Rate*	No.	Rate*	No.	Rate*	No.	Rate*	No.	Rate*
San Diego County (Actual Rate)	**192**	**6.2**	**199**	**6.4**																		
San Diego County (Age-Adjusted Rate)	**192**	**6.1**	**199**	**6.1**																		
Central Region	**33**	**6.8**	**23**	**4.7**																		
Central San Diego	11	6.6	5	3.0																		
Mid-City	9	5.5	7	4.3																		
Southeast San Diego	13	8.3	11	7.0																		
East Region	**42**	**9.1**	**26**	**5.6**																		
Alpine	5	33.3	<5	§																		
El Cajon	<5	§	7	5.6																		
Harbison Crest/El Cajon**	9	6.5	10	7.1																		
Jamul	<5	§	<5	§																		
La Mesa	<5	§	<5	§																		
Laguna-Pine Valley	<5	§	<5	§																		
Lakeside	7	12.5	<5	§																		
Lemon Grove	<5	§	<5	§																		
Mountain Empire	<5	§	<5	§																		
Santee	<5	§	<5	§																		
Spring Valley	6	7.4	<5	§																		
North Central Region	**25**	**4.1**	**33**	**5.4**																		
Coastal	<5	§	5	6.6																		
Del Mar-Mira Mesa	5	3.2	<5	§																		
Elliott-Navajo	5	5.6	<5	§																		
Kearny Mesa	6	4.0	14	9.2																		
Miramar	<5	§	<5	§																		
Peninsula	<5	§	<5	§																		
University	<5	§	<5	§																		
North Coastal Region	**29**	**5.7**	**35**	**6.9**																		
Carlsbad	<5	§	<5	§																		
Oceanside	12	7.5	12	7.5																		
Pendleton	<5	§	5	13.3																		
San Dieguito	5	5.3	<5	§																		
Vista	7	7.0	12	11.8																		
North Inland Region	**38**	**6.7**	**54**	**9.4**																		
Anza-Borrego Springs	<5	§	<5	§																		
Escondido	11	6.7	16	9.7																		
Fallbrook	6	12.7	5	10.4																		
North San Diego	7	6.6	8	7.4																		
Palomar-Julian	<5	§	<5	§																		
Pauma	<5	§	<5	§																		
Poway	<5	§	6	6.9																		
Ramona	9	25.8	7	19.8																		
San Marcos	<5	§	<5	§																		
Valley Center	<5	§	<5	§																		
South Region	**22**	**4.7**	**27**	**5.8**																		
Chula Vista	9	7.8	12	10.4																		
Coronado	<5	§	<5	§																		
National City	5	8.6	5	8.5																		
South Bay	<5	§	6	4.4																		
Sweetwater	<5	§	<5	§																		
Unknown	**<5**	---	**<5**	---																		

*Rates per 100,000 population. County age-adjusted rates per 100,000 2000 US standard population.
**Harbison Crest/El Cajon is an aggregation of the Harbison Crest and El Cajon SRAs. Due to geographic limitations, the Harbison Crest SRA is not shown alone. See the Data Guide for more information.
†Motor Vehicle Injury death refers to unintentional deaths of anyone involved in a motor vehicle accident (collision or non-collision) on a public road, including occupants, pedestrians, and cyclists; (underlying cause of death) ICD-10 codes V30-V39 (.4-.9), V40-V49 (.4-.9), V50-V59 (.4-.9), V60-V69 (.4-.9), V70-V79 (.4-.9), V81.1, V82.1, V83-V86 (.0-.3), V20-V28 (.3-.9), V29 (.4-.9), V12-V14 (.3-.9), V19 (.4-.6), V02-V04 (.1, .9), V09.2, V80 (.3-.5), V87 (.0-.8), V89.2.
‡Source: National Vital Statistics System, CDC, NCHS. Online database accessed 06/01/2013: http://wonder.cdc.gov.
§Rates not calculated for fewer than 5 events. Rates not calculated in cases where zip code is unknown.
Source: Death Statistical Master Files (CDPH), County of San Diego, Health & Human Services Agency, Public Health Services, Epidemiology & Immunization Services Branch; SANDAG, Current Population Estimates, 10/2012.
Prepared by: County of San Diego, Health & Human Services Agency, Public Health Services, Community Health Statistics Unit, 2013.

Deaths due to Motor Vehicles† on Public Roads Among San Diego County Residents by Location of Residence, 2010 Detail

Geography	2010 Total		Gender				Race/Ethnicity										Age Group									
			Male		Female		White		Black		Hispanic		API‡		Other‡		Ages 0-14		Ages 15-24		Ages 25-44		Ages 45-64		Ages 65+	
	No.	Rate*	No.	Rate*	No.	Rate*	No.	Rate*	No.	Rate*	No.	Rate*	No.	Rate*	No.	Rate*	No.	Rate*	No.	Rate*	No.	Rate*	No.	Rate*	No.	Rate*
San Diego County (Actual Rate)	**192**	**6.2**	**128**	**8.2**	**64**	**4.2**	**109**	**7.3**	**10**	**6.8**	**55**	**5.5**	**12**	**3.5**	**6**	**5.2**	**6**	**1.0**	**48**	**9.7**	**61**	**6.8**	**47**	**6.2**	**30**	**8.5**
San Diego County (Age-Adjusted Rate)	**192**	**6.1**																								
Central Region	**33**	**6.8**	**25**	**10.1**	**8**	**3.4**	**9**	**6.3**	**6**	**10.6**	**11**	**5.4**	**5**	**7.8**	**<5**	**§**	**<5**	**§**	**10**	**12.0**	**14**	**8.7**	**<5**	**§**	**<5**	**§**
Central San Diego	11	6.6	9	9.9	<5	§	6	7.3	<5	§	<5	§	<5	§	<5	§	<5	§	<5	§	5	7.2	<5	§	<5	§
Mid-City	9	5.5	5	6.2	<5	§	<5	§	<5	§	<5	§	<5	§	<5	§	<5	§	5	15.0	<5	§	<5	§	<5	§
Southeast San Diego	13	8.3	11	14.5	<5	§	<5	§	<5	§	6	7.7	<5	§	<5	§	<5	§	<5	§	5	12.1	<5	§	<5	§
East Region	**42**	**9.1**	**26**	**11.4**	**16**	**6.8**	**29**	**10.4**	**<5**	**§**	**8**	**6.9**	**<5**	**§**	**<5**	**§**	**<5**	**§**	**10**	**14.6**	**16**	**13.2**	**12**	**9.4**	**<5**	**§**
Alpine	5	33.3	<5	§	<5	§	<5	§	<5	§	<5	§	<5	§	<5	§	<5	§	<5	§	<5	§	<5	§	<5	§
El Cajon	<5	§	<5	§	<5	§	<5	§	<5	§	<5	§	<5	§	<5	§	<5	§	<5	§	<5	§	<5	§	<5	§
Harbison Crest/El Cajon**	9	6.5	5	7.3	<5	§	7	8.2	<5	§	<5	§	<5	§	<5	§	<5	§	<5	§	<5	§	<5	§	<5	§
Jamul	<5	§	<5	§	<5	§	<5	§	<5	§	<5	§	<5	§	<5	§	<5	§	<5	§	<5	§	<5	§	<5	§
La Mesa	<5	§	<5	§	<5	§	<5	§	<5	§	<5	§	<5	§	<5	§	<5	§	<5	§	<5	§	<5	§	<5	§
Laguna-Pine Valley	<5	§	<5	§	<5	§	<5	§	<5	§	<5	§	<5	§	<5	§	<5	§	<5	§	<5	§	<5	§	<5	§
Lakeside	7	12.5	<5	§	<5	§	6	14.7	<5	§	<5	§	<5	§	<5	§	<5	§	<5	§	<5	§	<5	§	<5	§
Lemon Grove	<5	§	<5	§	<5	§	<5	§	<5	§	<5	§	<5	§	<5	§	<5	§	<5	§	<5	§	<5	§	<5	§
Mountain Empire	<5	§	<5	§	<5	§	<5	§	<5	§	<5	§	<5	§	<5	§	<5	§	<5	§	<5	§	<5	§	<5	§
Santee	<5	§	<5	§	<5	§	<5	§	<5	§	<5	§	<5	§	<5	§	<5	§	<5	§	<5	§	<5	§	<5	§
Spring Valley	6	7.4	<5	§	<5	§	<5	§	<5	§	<5	§	<5	§	<5	§	<5	§	<5	§	<5	§	<5	§	<5	§
North Central Region	**25**	**4.1**	**16**	**5.2**	**9**	**3.0**	**20**	**5.5**	**<5**	**§**	**<5**	**§**	**<5**	**§**	**<5**	**§**	**<5**	**§**	**<5**	**§**	**7**	**3.6**	**7**	**4.9**	**6**	**8.3**
Coastal	<5	§	<5	§	<5	§	<5	§	<5	§	<5	§	<5	§	<5	§	<5	§	<5	§	<5	§	<5	§	<5	§
Del Mar-Mira Mesa	5	3.2	<5	§	<5	§	<5	§	<5	§	<5	§	<5	§	<5	§	<5	§	<5	§	<5	§	<5	§	<5	§
Elliott-Navajo	5	5.6	<5	§	<5	§	<5	§	<5	§	<5	§	<5	§	<5	§	<5	§	<5	§	<5	§	<5	§	<5	§
Kearny Mesa	6	4.0	6	8.0	<5	§	6	7.1	<5	§	<5	§	<5	§	<5	§	<5	§	<5	§	<5	§	<5	§	<5	§
Miramar	<5	§	<5	§	<5	§	<5	§	<5	§	<5	§	<5	§	<5	§	<5	§	<5	§	<5	§	<5	§	<5	§
Peninsula	<5	§	<5	§	<5	§	<5	§	<5	§	<5	§	<5	§	<5	§	<5	§	<5	§	<5	§	<5	§	<5	§
University	<5	§	<5	§	<5	§	<5	§	<5	§	<5	§	<5	§	<5	§	<5	§	<5	§	<5	§	<5	§	<5	§
North Coastal Region	**29**	**5.7**	**19**	**7.4**	**10**	**4.0**	**18**	**6.0**	**<5**	**§**	**8**	**5.6**	**<5**	**§**	**<5**	**§**	**<5**	**§**	**12**	**14.3**	**8**	**5.9**	**5**	**4.0**	**<5**	**§**
Carlsbad	<5	§	<5	§	<5	§	<5	§	<5	§	<5	§	<5	§	<5	§	<5	§	<5	§	<5	§	<5	§	<5	§
Oceanside	12	7.5	7	8.8	5	6.2	6	8.1	<5	§	<5	§	<5	§	<5	§	<5	§	<5	§	<5	§	<5	§	<5	§
Pendleton	<5	§	<5	§	<5	§	<5	§	<5	§	<5	§	<5	§	<5	§	<5	§	<5	§	<5	§	<5	§	<5	§
San Dieguito	5	5.3	<5	§	<5	§	<5	§	<5	§	<5	§	<5	§	<5	§	<5	§	<5	§	<5	§	<5	§	<5	§
Vista	7	7.0	6	11.8	<5	§	<5	§	<5	§	<5	§	<5	§	<5	§	<5	§	<5	§	<5	§	<5	§	<5	§
North Inland Region	**38**	**6.7**	**26**	**9.3**	**12**	**4.2**	**22**	**7.0**	**<5**	**§**	**13**	**7.9**	**<5**	**§**	**<5**	**§**	**<5**	**§**	**10**	**13.0**	**9**	**6.1**	**12**	**7.9**	**7**	**9.7**
Anza-Borrego Springs	<5	§	<5	§	<5	§	<5	§	<5	§	<5	§	<5	§	<5	§	<5	§	<5	§	<5	§	<5	§	<5	§
Escondido	11	6.7	8	9.9	<5	§	<5	§	<5	§	7	9.4	<5	§	<5	§	<5	§	7	27.3	<5	§	<5	§	<5	§
Fallbrook	6	12.7	<5	§	<5	§	<5	§	<5	§	<5	§	<5	§	<5	§	<5	§	<5	§	<5	§	<5	§	<5	§
North San Diego	7	6.6	<5	§	<5	§	<5	§	<5	§	<5	§	<5	§	<5	§	<5	§	<5	§	<5	§	<5	§	<5	§
Palomar-Julian	<5	§	<5	§	<5	§	<5	§	<5	§	<5	§	<5	§	<5	§	<5	§	<5	§	<5	§	<5	§	<5	§
Pauma	<5	§	<5	§	<5	§	<5	§	<5	§	<5	§	<5	§	<5	§	<5	§	<5	§	<5	§	<5	§	<5	§
Poway	<5	§	<5	§	<5	§	<5	§	<5	§	<5	§	<5	§	<5	§	<5	§	<5	§	<5	§	<5	§	<5	§
Ramona	9	25.8	7	39.9	<5	§	7	28.2	<5	§	<5	§	<5	§	<5	§	<5	§	<5	§	<5	§	<5	§	<5	§
San Marcos	<5	§	<5	§	<5	§	<5	§	<5	§	<5	§	<5	§	<5	§	<5	§	<5	§	<5	§	<5	§	<5	§
Valley Center	<5	§	<5	§	<5	§	<5	§	<5	§	<5	§	<5	§	<5	§	<5	§	<5	§	<5	§	<5	§	<5	§
South Region	**22**	**4.7**	**14**	**6.0**	**8**	**3.4**	**9**	**9.2**	**<5**	**§**	**11**	**4.0**	**<5**	**§**	**<5**	**§**	**<5**	**§**	**<5**	**§**	**6**	**4.5**	**7**	**6.6**	**7**	**14.4**
Chula Vista	9	7.8	5	9.0	<5	§	<5	§	<5	§	5	6.1	<5	§	<5	§	<5	§	<5	§	<5	§	<5	§	<5	§
Coronado	<5	§	<5	§	<5	§	<5	§	<5	§	<5	§	<5	§	<5	§	<5	§	<5	§	<5	§	<5	§	<5	§
National City	5	8.6	<5	§	<5	§	<5	§	<5	§	<5	§	<5	§	<5	§	<5	§	<5	§	<5	§	<5	§	<5	§
South Bay	<5	§	<5	§	<5	§	<5	§	<5	§	<5	§	<5	§	<5	§	<5	§	<5	§	<5	§	<5	§	<5	§
Sweetwater	<5	§	<5	§	<5	§	<5	§	<5	§	<5	§	<5	§	<5	§	<5	§	<5	§	<5	§	<5	§	<5	§
Unknown	**<5**	---	**<5**	---	**<5**	---	**<5**	---	**<5**	---	**<5**	---	**<5**	---	**<5**	---	**<5**	---	**<5**	---	**7**	---	**<5**	---	**<5**	---

*Rates per 100,000 population. County age-adjusted rates per 100,000 2000 US standard population.

**Harbison Crest/El Cajon is an aggregation of the Harbison Crest and El Cajon SRAs. Due to geographic limitations, the Harbison Crest SRA is not shown alone. See the Data Guide for more information.

***Numbers may not add up to totals due to unknown or missing details.

†Motor Vehicle Injury death refers to unintentional deaths of anyone involved in a motor vehicle accident (collision or non-collision) on a public road, including occupants, pedestrians, and cyclists; (underlying cause of death) ICD-10 codes V30-V39 (.4-.9), V40-V49 (.4-.9), V50-V59 (.4-.9), V60-V69 (.4-.9), V70-V79 (.4-.9), V81.1, V82.1, V83-V86 (.0-.3), V20-V28 (.3-.9), V29 (.4-.9), V12-V14 (.3-.9), V19 (.4-.6), V02-V04 (.1, .9), V09.2, V80 (.3-.5), V87 (.0-.8), V89.2.

‡API includes Asian, Pacific Islander, Native Hawaiian. Other includes 2 or more races, Native American/Alaska Native, American Indian, or other.

§Rates not calculated for fewer than 5 events. Rates not calculated in cases where zip code is unknown.

Source: Death Statistical Master Files (CDPH), County of San Diego, Health & Human Services Agency, Public Health Services, Epidemiology & Immunization Services Branch; SANDAG, Current Population Estimates, 10/2012.

Prepared by: County of San Diego, Health & Human Services Agency, Public Health Services, Community Health Statistics Unit, 2013.

Deaths due to Motor Vehicles† on Public Roads Among San Diego County Residents by Location of Residence, 2011 Detail

Geography	2011 Total		Gender				Race/Ethnicity										Age Group									
			Male		Female		White		Black		Hispanic		API‡		Other‡		Ages 0-14		Ages 15-24		Ages 25-44		Ages 45-64		Ages 65+	
	No.	Rate*	No.	Rate*	No.	Rate*	No.	Rate*	No.	Rate*	No.	Rate*	No.	Rate*	No.	Rate*	No.	Rate*	No.	Rate*	No.	Rate*	No.	Rate*	No.	Rate*
San Diego County (Actual Rate)	**199**	**6.4**	**142**	**9.1**	**57**	**3.7**	**112**	**7.5**	**9**	**6.3**	**49**	**4.8**	**19**	**5.4**	**10**	**8.5**	**<5**	**§**	**42**	**8.4**	**59**	**6.6**	**63**	**8.2**	**33**	**9.1**
San Diego County (Age-Adjusted Rate)	**199**	**6.1**																								
Central Region	**23**	**4.7**	**17**	**6.9**	**6**	**2.5**	**10**	**7.0**	**<5**	**§**	**10**	**4.8**	**<5**	**§**	**<5**	**§**	**<5**	**§**	**5**	**6.2**	**<5**	**§**	**9**	**8.3**	**5**	**11.3**
Central San Diego	5	3.0	5	5.5	<5	§	5	6.1	<5	§	<5	§	<5	§	<5	§	<5	§	<5	§	<5	§	<5	§	<5	§
Mid-City	7	4.3	5	6.2	<5	§	5	10.9	<5	§	<5	§	<5	§	<5	§	<5	§	<5	§	<5	§	<5	§	<5	§
Southeast San Diego	11	7.0	7	9.2	<5	§	<5	§	<5	§	8	10.0	<5	§	<5	§	<5	§	<5	§	<5	§	<5	§	<5	§
East Region	**26**	**5.6**	**20**	**8.7**	**6**	**2.5**	**19**	**6.8**	**<5**	**§**	**<5**	**§**	**<5**	**§**	**<5**	**§**	**<5**	**§**	**6**	**8.6**	**6**	**5.0**	**7**	**5.4**	**7**	**12.0**
Alpine	<5	§	<5	§	<5	§	<5	§	<5	§	<5	§	<5	§	<5	§	<5	§	<5	§	<5	§	<5	§	<5	§
El Cajon	7	5.6	5	8.2	<5	§	6	8.2	<5	§	<5	§	<5	§	<5	§	<5	§	<5	§	<5	§	<5	§	<5	§
Harbison Crest/El Cajon**	10	7.1	8	11.6	<5	§	8	9.4	<5	§	<5	§	<5	§	<5	§	<5	§	<5	§	<5	§	<5	§	<5	§
Jamul	<5	§	<5	§	<5	§	<5	§	<5	§	<5	§	<5	§	<5	§	<5	§	<5	§	<5	§	<5	§	<5	§
La Mesa	<5	§	<5	§	<5	§	<5	§	<5	§	<5	§	<5	§	<5	§	<5	§	<5	§	<5	§	<5	§	<5	§
Laguna-Pine Valley	<5	§	<5	§	<5	§	<5	§	<5	§	<5	§	<5	§	<5	§	<5	§	<5	§	<5	§	<5	§	<5	§
Lakeside	<5	§	<5	§	<5	§	<5	§	<5	§	<5	§	<5	§	<5	§	<5	§	<5	§	<5	§	<5	§	<5	§
Lemon Grove	<5	§	<5	§	<5	§	<5	§	<5	§	<5	§	<5	§	<5	§	<5	§	<5	§	<5	§	<5	§	<5	§
Mountain Empire	<5	§	<5	§	<5	§	<5	§	<5	§	<5	§	<5	§	<5	§	<5	§	<5	§	<5	§	<5	§	<5	§
Santee	<5	§	<5	§	<5	§	<5	§	<5	§	<5	§	<5	§	<5	§	<5	§	<5	§	<5	§	<5	§	<5	§
Spring Valley	<5	§	<5	§	<5	§	<5	§	<5	§	<5	§	<5	§	<5	§	<5	§	<5	§	<5	§	<5	§	<5	§
North Central Region	**33**	**5.4**	**24**	**7.8**	**9**	**3.0**	**23**	**6.3**	**<5**	**§**	**<5**	**§**	**6**	**5.4**	**<5**	**§**	**<5**	**§**	**5**	**4.8**	**9**	**4.6**	**10**	**6.9**	**9**	**12.2**
Coastal	5	6.6	5	12.8	<5	§	5	8.2	<5	§	<5	§	<5	§	<5	§	<5	§	<5	§	<5	§	<5	§	<5	§
Del Mar-Mira Mesa	<5	§	<5	§	<5	§	<5	§	<5	§	<5	§	<5	§	<5	§	<5	§	<5	§	<5	§	<5	§	<5	§
Elliott-Navajo	<5	§	<5	§	<5	§	<5	§	<5	§	<5	§	<5	§	<5	§	<5	§	<5	§	<5	§	<5	§	<5	§
Kearny Mesa	14	9.2	10	13.2	<5	§	9	10.7	<5	§	<5	§	<5	§	<5	§	<5	§	<5	§	<5	§	7	19.4	<5	§
Miramar	<5	§	<5	§	<5	§	<5	§	<5	§	<5	§	<5	§	<5	§	<5	§	<5	§	<5	§	<5	§	<5	§
Peninsula	<5	§	<5	§	<5	§	<5	§	<5	§	<5	§	<5	§	<5	§	<5	§	<5	§	<5	§	<5	§	<5	§
University	<5	§	<5	§	<5	§	<5	§	<5	§	<5	§	<5	§	<5	§	<5	§	<5	§	<5	§	<5	§	<5	§
North Coastal Region	**35**	**6.9**	**25**	**9.6**	**10**	**4.0**	**21**	**7.0**	**<5**	**§**	**5**	**3.4**	**<5**	**§**	**<5**	**§**	**<5**	**§**	**7**	**8.3**	**14**	**10.3**	**9**	**7.1**	**5**	**8.1**
Carlsbad	<5	§	<5	§	<5	§	<5	§	<5	§	<5	§	<5	§	<5	§	<5	§	<5	§	<5	§	<5	§	<5	§
Oceanside	12	7.5	8	10.1	<5	§	5	6.8	<5	§	<5	§	<5	§	<5	§	<5	§	<5	§	<5	§	5	12.7	<5	§
Pendleton	5	13.3	5	19.1	<5	§	<5	§	<5	§	<5	§	<5	§	<5	§	<5	§	<5	§	<5	§	<5	§	<5	§
San Dieguito	<5	§	<5	§	<5	§	<5	§	<5	§	<5	§	<5	§	<5	§	<5	§	<5	§	<5	§	<5	§	<5	§
Vista	12	11.8	8	15.7	<5	§	8	18.3	<5	§	<5	§	<5	§	<5	§	<5	§	<5	§	7	24.2	<5	§	<5	§
North Inland Region	**54**	**9.4**	**40**	**14.1**	**14**	**4.8**	**30**	**9.6**	**<5**	**§**	**17**	**10.1**	**<5**	**§**	**<5**	**§**	**<5**	**§**	**12**	**15.0**	**17**	**11.6**	**20**	**12.9**	**<5**	**§**
Anza-Borrego Springs	<5	§	<5	§	<5	§	<5	§	<5	§	<5	§	<5	§	<5	§	<5	§	<5	§	<5	§	<5	§	<5	§
Escondido	16	9.7	11	13.5	5	6.0	9	12.8	<5	§	7	9.2	<5	§	<5	§	<5	§	<5	§	5	11.0	7	17.9	<5	§
Fallbrook	5	10.4	5	21.0	<5	§	<5	§	<5	§	<5	§	<5	§	<5	§	<5	§	<5	§	<5	§	<5	§	<5	§
North San Diego	8	7.4	<5	§	<5	§	5	8.0	<5	§	<5	§	<5	§	<5	§	<5	§	<5	§	<5	§	<5	§	<5	§
Palomar-Julian	<5	§	<5	§	<5	§	<5	§	<5	§	<5	§	<5	§	<5	§	<5	§	<5	§	<5	§	<5	§	<5	§
Pauma	<5	§	<5	§	<5	§	<5	§	<5	§	<5	§	<5	§	<5	§	<5	§	<5	§	<5	§	<5	§	<5	§
Poway	6	6.9	5	11.8	<5	§	<5	§	<5	§	<5	§	<5	§	<5	§	<5	§	<5	§	5	24.8	<5	§	<5	§
Ramona	7	19.8	7	39.3	<5	§	5	20.0	<5	§	<5	§	<5	§	<5	§	<5	§	<5	§	<5	§	<5	§	<5	§
San Marcos	<5	§	<5	§	<5	§	<5	§	<5	§	<5	§	<5	§	<5	§	<5	§	<5	§	<5	§	<5	§	<5	§
Valley Center	<5	§	<5	§	<5	§	<5	§	<5	§	<5	§	<5	§	<5	§	<5	§	<5	§	<5	§	<5	§	<5	§
South Region	**27**	**5.8**	**16**	**6.8**	**11**	**4.7**	**8**	**8.3**	**<5**	**§**	**10**	**3.6**	**5**	**8.3**	**<5**	**§**	**<5**	**§**	**6**	**7.4**	**9**	**6.9**	**8**	**7.4**	**<5**	**§**
Chula Vista	12	10.4	7	12.5	5	8.3	<5	§	<5	§	7	8.5	<5	§	<5	§	<5	§	5	26.3	<5	§	<5	§	<5	§
Coronado	<5	§	<5	§	<5	§	<5	§	<5	§	<5	§	<5	§	<5	§	<5	§	<5	§	<5	§	<5	§	<5	§
National City	5	8.5	<5	§	<5	§	<5	§	<5	§	<5	§	<5	§	<5	§	<5	§	<5	§	<5	§	<5	§	<5	§
South Bay	6	4.4	5	7.3	<5	§	<5	§	<5	§	<5	§	<5	§	<5	§	<5	§	<5	§	<5	§	<5	§	<5	§
Sweetwater	<5	§	<5	§	<5	§	<5	§	<5	§	<5	§	<5	§	<5	§	<5	§	<5	§	<5	§	<5	§	<5	§
Unknown	**<5**	---	**<5**	---	**<5**	---	**<5**	---	**<5**	---	**<5**	---	**<5**	---	**<5**	---	**<5**	---	**<5**	---	**<5**	---	**<5**	---	**<5**	---

*Rates per 100,000 population. County age-adjusted rates per 100,000 2000 US standard population.

**Harbison Crest/El Cajon is an aggregation of the Harbison Crest and El Cajon SRAs. Due to geographic limitations, the Harbison Crest SRA is not shown alone. See the Data Guide for more information.

***Numbers may not add up to totals due to unknown or missing details.

†Motor Vehicle Injury death refers to unintentional deaths of anyone involved in a motor vehicle accident (collision or non-collision) on a public road, including occupants, pedestrians, and cyclists; (underlying cause of death) ICD-10 codes V30-V39 (.4-.9), V40-V49 (.4-.9), V50-V59 (.4-.9), V60-V69 (.4-.9), V70-V79 (.4-.9), V81.1, V82.1, V83-V86 (.0-.3), V20-V28 (.3-.9), V29 (.4-.9), V12-V14 (.3-.9), V19 (.4-.6), V02-V04 (.1, .9), V09.2, V80 (.3-.5), V87 (.0-.8), V89.2.

‡API includes Asian, Pacific Islander, Native Hawaiian. Other includes 2 or more races, Native American/Alaska Native, American Indian, or other.

§Rates not calculated for fewer than 5 events. Rates not calculated in cases where zip code is unknown.

Source: Death Statistical Master Files (CDPH), County of San Diego, Health & Human Services Agency, Public Health Services, Epidemiology & Immunization Services Branch; SANDAG, Current Population Estimates, 10/2012.

Prepared by: County of San Diego, Health & Human Services Agency, Public Health Services, Community Health Statistics Unit, 2013.

Hospitalizations due to Motor Vehicles† on Public Roads Among San Diego County Residents by Location of Residence

Geography	2010 Total		2011 Total		2012 Total		2013 Total		2014 Total		2015 Total		2016 Total		2017 Total		2018 Total		2019 Total		2020 Total	
	No.	Rate*	No.	Rate*	No.	Rate*	No.	Rate*	No.	Rate*	No.	Rate*	No.	Rate*	No.	Rate*	No.	Rate*	No.	Rate*	No.	Rate*
San Diego County (Actual Rate)	**2,618**	**84.6**	**2,678**	**85.9**																		
San Diego County (Age-Adjusted Rate)	**2,618**	**81.5**	**2,678**	**82.3**																		
Central Region	**556**	**114.8**	**571**	**117.6**																		
Central San Diego	220	132.9	201	121.1																		
Mid-City	162	99.4	176	107.8																		
Southeast San Diego	174	111.7	194	124.0																		
East Region	**440**	**95.0**	**461**	**98.8**																		
Alpine	15	99.8	23	151.7																		
El Cajon	78	62.6	95	75.8																		
Harbison Crest/El Cajon**	148	106.3	148	105.7																		
Jamul	22	116.0	34	193.4																		
La Mesa	63	106.6	57	95.0																		
Laguna-Pine Valley	5	94.7	<5	§																		
Lakeside	39	69.6	47	83.4																		
Lemon Grove	29	97.3	30	100.2																		
Mountain Empire	21	276.7	20	235.1																		
Santee	37	72.3	27	52.2																		
Spring Valley	61	75.3	73	89.3																		
North Central Region	**461**	**76.3**	**416**	**68.2**																		
Coastal	57	75.6	62	82.1																		
Del Mar-Mira Mesa	86	54.6	63	39.8																		
Elliott-Navajo	75	84.2	57	63.7																		
Kearny Mesa	154	101.8	151	99.5																		
Miramar	5	99.4	8	158.6																		
Peninsula	52	82.6	49	77.7																		
University	32	51.0	26	39.1																		
North Coastal Region	**306**	**60.5**	**307**	**60.2**																		
Carlsbad	48	41.8	56	48.3																		
Oceanside	121	75.8	127	79.3																		
Pendleton	10	26.7	11	29.2																		
San Dieguito	31	33.1	49	51.6																		
Vista	96	95.6	64	63.2																		
North Inland Region	**400**	**70.2**	**432**	**75.2**																		
Anza-Borrego Springs	13	292.8	8	171.4																		
Escondido	118	72.4	130	79.2																		
Fallbrook	44	93.0	45	94.0																		
North San Diego	62	58.2	62	57.6																		
Palomar-Julian	7	111.7	13	202.2																		
Pauma	<5	§	10	128.7																		
Poway	48	55.6	50	57.5																		
Ramona	49	140.5	41	115.7																		
San Marcos	38	42.2	51	56.5																		
Valley Center	17	72.9	22	93.8																		
South Region	**455**	**97.1**	**491**	**104.6**																		
Chula Vista	190	164.9	175	151.0																		
Coronado	21	85.0	10	42.9																		
National City	51	87.5	71	121.4																		
South Bay	136	100.8	154	114.0																		
Sweetwater	57	42.1	81	59.3																		
Unknown	**<5**	**---**	**<5**	**---**																		

*Rates per 100,000 population. County age-adjusted rates per 100,000 2000 US standard population.
**Harbison Crest/El Cajon is an aggregation of the Harbison Crest and El Cajon SRAs. Due to geographic limitations, the Harbison Crest SRA is not shown alone. See the Data Guide for more information.
†Motor Vehicle Injury hospitalization refers to unintentional hospitalization of anyone involved in a motor vehicle accident (collision or non-collision) on a public road, including occupants, pedestrians, and cyclists; primary ICD-9 Ecodes E810-819.
§Rates not calculated for fewer than 5 events. Rates not calculated in cases where zip code is unknown.
Source: Patient Discharge Database (CA OSHPD), County of San Diego, Health & Human Services Agency, Public Health Services, Epidemiology & Immunization Services Branch; SANDAG, Current Population Estimates, 10/2012.
Prepared by: County of San Diego, Health & Human Services Agency, Public Health Services, Community Health Statistics Unit, 2013.

Hospitalizations due to Motor Vehicles† on Public Roads Among San Diego County Residents by Location of Residence, 2010 Detail

Geography	2010 Total		Gender				Race/Ethnicity										Age Group									
			Male		Female		White		Black		Hispanic		API‡		Other‡		Ages 0-14		Ages 15-24		Ages 25-44		Ages 45-64		Ages 65+	
	No.	Rate*	No.	Rate*	No.	Rate*	No.	Rate*	No.	Rate*	No.	Rate*	No.	Rate*	No.	Rate*	No.	Rate*	No.	Rate*	No.	Rate*	No.	Rate*	No.	Rate*
San Diego County (Actual Rate)	**2,618**	**84.6**	**1,636**	**105.3**	**982**	**63.7**	**1,342**	**89.5**	**180**	**122.8**	**758**	**76.5**	**151**	**44.2**	**125**	**108.0**	**86**	**14.4**	**636**	**128.3**	**852**	**95.6**	**708**	**93.1**	**336**	**95.6**
San Diego County (Age-Adjusted Rate)	**2,618**	**81.5**																								
Central Region	**556**	**114.8**	**343**	**138.5**	**213**	**90.0**	**187**	**130.2**	**89**	**157.0**	**200**	**97.9**	**42**	**65.7**	**29**	**182.9**	**24**	**26.7**	**129**	**155.2**	**211**	**130.7**	**133**	**124.6**	**59**	**136.3**
Central San Diego	220	132.9	147	162.4	73	97.3	109	132.5	15	130.6	73	126.7	7	82.4	11	193.8	7	36.2	39	169.6	94	134.8	56	147.6	24	154.4
Mid-City	162	99.4	100	123.1	62	75.8	51	109.8	23	119.1	54	78.9	18	76.4	14	266.5	8	23.7	47	141.2	61	121.0	28	85.5	18	140.8
Southeast San Diego	174	111.7	96	126.4	78	97.7	27	181.2	51	197.1	73	93.3	17	53.4	<5	§	9	24.6	43	160.0	56	135.5	49	136.1	17	113.7
East Region	**440**	**95.0**	**275**	**120.6**	**165**	**70.2**	**289**	**103.5**	**27**	**101.6**	**85**	**73.5**	**14**	**67.7**	**17**	**81.0**	**14**	**15.6**	**109**	**159.1**	**126**	**104.0**	**137**	**107.5**	**54**	**96.5**
Alpine	15	99.8	11	147.5	<5	§	11	93.1	<5	§	<5	§	<5	§	<5	§	<5	§	5	253.4	<5	§	<5	§	<5	§
El Cajon	78	62.6	52	85.3	26	40.9	49	66.5	5	71.4	14	42.2	<5	§	5	79.7	<5	§	19	96.6	23	69.7	23	72.6	9	61.4
Harbison Crest/El Cajon**	148	106.3	95	139.2	53	74.7	96	112.6	10	140.4	29	82.3	<5	§	6	88.1	6	21.6	32	148.7	50	139.5	44	119.1	16	93.5
Jamul	22	116.0	15	137.6	7	86.9	14	133.5	<5	§	7	121.0	<5	§	<5	§	<5	§	11	346.6	<5	§	6	100.2	<5	§
La Mesa	63	106.6	39	138.4	24	77.6	52	140.4	<5	§	<5	§	<5	§	<5	§	<5	§	10	118.6	19	111.3	20	130.2	12	139.6
Laguna-Pine Valley	5	94.7	<5	§	<5	§	<5	§	<5	§	<5	§	<5	§	<5	§	<5	§	<5	§	<5	§	<5	§	<5	§
Lakeside	39	69.6	24	86.6	15	53.0	30	73.4	<5	§	5	48.2	<5	§	<5	§	<5	§	9	112.5	5	34.5	19	118.6	<5	§
Lemon Grove	29	97.3	20	137.9	9	58.8	11	116.2	<5	§	9	72.0	<5	§	<5	§	<5	§	7	153.4	11	137.1	9	117.8	<5	§
Mountain Empire	21	276.7	9	220.4	12	342.4	14	338.2	<5	§	<5	§	<5	§	<5	§	<5	§	6	601.2	<5	§	5	219.8	5	494.1
Santee	37	72.3	23	92.9	14	53.1	28	73.7	<5	§	6	73.8	<5	§	<5	§	<5	§	6	85.7	15	108.1	14	94.9	<5	§
Spring Valley	61	75.3	35	88.8	26	62.5	29	75.8	8	103.3	17	65.3	6	113.5	<5	§	<5	§	22	182.0	16	76.0	15	69.6	7	74.4
North Central Region	**461**	**76.3**	**280**	**91.6**	**181**	**60.7**	**309**	**84.6**	**18**	**95.9**	**63**	**73.5**	**34**	**31.4**	**22**	**84.2**	**14**	**14.8**	**106**	**103.3**	**154**	**80.2**	**120**	**83.9**	**67**	**93.2**
Coastal	57	75.6	34	87.5	23	63.0	45	74.0	<5	§	<5	§	<5	§	<5	§	<5	§	18	161.5	17	61.4	11	66.9	7	56.5
Del Mar-Mira Mesa	86	54.6	41	51.9	45	57.3	54	71.1	<5	§	13	82.3	9	16.4	<5	§	5	15.5	17	88.1	19	40.0	31	69.2	14	102.8
Elliott-Navajo	75	84.2	45	104.1	30	65.4	50	83.2	<5	§	14	107.9	<5	§	<5	§	<5	§	14	126.2	26	103.3	21	93.4	13	97.9
Kearny Mesa	154	101.8	98	130.1	56	73.8	92	109.1	9	134.0	24	71.7	12	60.5	11	160.9	<5	§	38	161.3	57	114.6	37	103.9	19	99.7
Miramar	5	99.4	<5	§	<5	§	<5	§	<5	§	<5	§	<5	§	<5	§	<5	§	<5	§	<5	§	<5	§	<5	§
Peninsula	52	82.6	37	108.2	15	52.2	44	91.7	<5	§	<5	§	<5	§	<5	§	<5	§	10	80.0	19	90.3	16	111.8	7	96.8
University	32	51.0	21	67.6	11	34.7	20	60.7	<5	§	7	114.1	<5	§	<5	§	<5	§	5	22.8	16	81.0	<5	§	7	111.4
North Coastal Region	**306**	**60.5**	**197**	**76.4**	**109**	**43.9**	**189**	**63.2**	**15**	**103.3**	**71**	**49.3**	**10**	**33.3**	**17**	**93.5**	**10**	**9.9**	**77**	**92.0**	**92**	**67.4**	**91**	**72.8**	**36**	**60.4**
Carlsbad	48	41.8	22	39.4	26	44.1	41	48.6	<5	§	<5	§	<5	§	<5	§	<5	§	7	57.3	16	53.2	17	52.1	7	39.3
Oceanside	121	75.8	81	102.2	40	49.7	70	94.3	11	158.6	26	43.4	7	57.1	6	93.9	<5	§	34	134.1	31	69.4	37	94.6	16	86.8
Pendleton	10	26.7	10	38.3	<5	§	<5	§	<5	§	<5	§	<5	§	<5	§	<5	§	7	35.0	<5	§	<5	§	<5	§
San Dieguito	31	33.1	23	50.0	8	16.8	22	30.0	<5	§	5	39.9	<5	§	<5	§	<5	§	7	74.6	9	36.5	11	37.5	<5	§
Vista	96	95.6	61	120.3	35	70.4	52	118.6	<5	§	33	70.7	<5	§	5	163.7	5	23.5	22	131.3	33	115.0	26	110.3	10	99.1
North Inland Region	**400**	**70.2**	**262**	**93.4**	**138**	**47.7**	**244**	**77.5**	**12**	**115.9**	**91**	**55.5**	**21**	**35.5**	**20**	**94.4**	**8**	**6.7**	**92**	**119.3**	**128**	**86.2**	**119**	**78.1**	**53**	**73.5**
Anza-Borrego Springs	13	292.8	9	400.7	<5	§	11	392.4	<5	§	<5	§	<5	§	<5	§	<5	§	<5	§	<5	§	<5	§	<5	§
Escondido	118	72.4	79	97.7	39	47.5	61	85.8	6	178.3	44	59.4	<5	§	<5	§	<5	§	28	109.2	45	99.4	29	75.5	12	68.5
Fallbrook	44	93.0	28	118.9	16	67.4	27	98.9	<5	§	13	75.4	<5	§	<5	§	<5	§	7	98.3	12	120.2	22	167.0	<5	§
North San Diego	62	58.2	46	89.3	16	29.1	36	57.5	<5	§	5	46.9	10	39.0	5	99.3	<5	§	18	157.3	17	55.1	19	65.6	8	62.1
Palomar-Julian	7	111.7	<5	§	<5	§	<5	§	<5	§	<5	§	<5	§	<5	§	<5	§	<5	§	<5	§	<5	§	<5	§
Pauma	<5	§	<5	§	<5	§	<5	§	<5	§	<5	§	<5	§	<5	§	<5	§	<5	§	<5	§	<5	§	<5	§
Poway	48	55.6	27	64.0	21	47.6	33	56.9	<5	§	8	77.5	<5	§	<5	§	<5	§	13	128.6	16	76.9	12	44.7	6	55.5
Ramona	49	140.5	30	171.1	19	109.6	36	145.0	<5	§	<5	§	<5	§	<5	§	<5	§	8	154.8	13	163.7	18	163.4	10	267.5
San Marcos	38	42.2	23	52.3	15	32.6	26	57.2	<5	§	8	24.5	<5	§	<5	§	<5	§	8	63.8	12	47.5	9	44.2	8	68.0
Valley Center	17	72.9	17	145.2	<5	§	10	66.8	<5	§	6	103.4	<5	§	<5	§	<5	§	6	194.1	5	107.7	<5	§	<5	§
South Region	**455**	**97.1**	**279**	**119.2**	**176**	**75.1**	**124**	**126.4**	**19**	**96.4**	**248**	**89.3**	**30**	**50.4**	**20**	**149.0**	**16**	**15.8**	**123**	**152.3**	**141**	**106.9**	**108**	**101.9**	**67**	**138.0**
Chula Vista	190	164.9	116	208.9	74	124.0	52	243.4	<5	§	111	136.5	7	116.2	8	312.3	<5	§	48	255.4	67	216.3	47	177.6	24	165.4
Coronado	21	85.0	13	89.4	8	78.8	19	106.1	<5	§	<5	§	<5	§	<5	§	<5	§	5	77.2	<5	§	<5	§	8	229.8
National City	51	87.5	31	103.3	20	70.6	5	73.6	<5	§	27	72.7	10	94.9	<5	§	<5	§	16	130.6	12	76.3	12	100.1	8	129.8
South Bay	136	100.8	83	122.0	53	79.3	33	160.8	8	147.5	80	86.6	7	53.6	6	172.9	5	16.9	41	171.6	38	100.2	33	107.8	19	147.2
Sweetwater	57	42.1	36	54.6	21	30.3	15	47.6	<5	§	29	45.7	6	20.8	<5	§	<5	§	13	67.1	21	51.6	14	43.8	8	69.6
Unknown	**<5**	**---**	**<5**	**---**	**<5**	**---**	**<5**	**---**	**<5**	**---**	**<5**	**---**	**<5**	**---**	**<5**	**---**	**<5**	**---**	**<5**	**---**	**<5**	**---**	**<5**	**---**	**<5**	**---**

*Rates per 100,000 population. County age-adjusted rates per 100,000 2000 US standard population.
**Harbison Crest/El Cajon is an aggregation of the Harbison Crest and El Cajon SRAs. Due to geographic limitations, the Harbison Crest SRA is not shown alone. See the Data Guide for more information.
***Numbers may not add up to totals due to unknown or missing details.
†Motor Vehicle Injury hospitalization refers to unintentional hospitalization of anyone involved in a motor vehicle accident (collision or non-collision) on a public road, including occupants, pedestrians, and cyclists; primary ICD-9 Ecodes E810-819.
‡API includes Asian, Pacific Islander, Native Hawaiian. Other includes 2 or more races, Native American/Alaska Native, American Indian, or other.
§Rates not calculated for fewer than 5 events. Rates not calculated in cases where zip code is unknown.
Source: Patient Discharge Database (CA OSHPD), County of San Diego, Health & Human Services Agency, Public Health Services, Epidemiology & Immunization Services Branch; SANDAG, Current Population Estimates, 10/2012.
Prepared by: County of San Diego, Health & Human Services Agency, Public Health Services, Community Health Statistics Unit, 2013.

Hospitalizations due to Motor Vehicles† on Public Roads Among San Diego County Residents by Location of Residence, 2011 Detail

Geography	2011 Total		Gender				Race/Ethnicity										Age Group									
			Male		Female		White		Black		Hispanic		API‡		Other‡		Ages 0-14		Ages 15-24		Ages 25-44		Ages 45-64		Ages 65+	
	No.	Rate*	No.	Rate*	No.	Rate*	No.	Rate*	No.	Rate*	No.	Rate*	No.	Rate*	No.	Rate*	No.	Rate*	No.	Rate*	No.	Rate*	No.	Rate*	No.	Rate*
San Diego County (Actual Rate)	**2,678**	**85.9**	**1,702**	**108.9**	**976**	**62.8**	**1,372**	**91.7**	**196**	**137.2**	**751**	**74.3**	**147**	**42.2**	**116**	**98.5**	**94**	**15.8**	**669**	**134.2**	**859**	**96.4**	**733**	**95.1**	**323**	**89.2**
San Diego County (Age-Adjusted Rate)	**2,678**	**82.3**																								
Central Region	**571**	**117.6**	**367**	**147.9**	**204**	**85.9**	**200**	**140.5**	**95**	**173.2**	**196**	**94.3**	**46**	**71.3**	**16**	**99.8**	**17**	**18.9**	**149**	**185.6**	**208**	**127.9**	**143**	**131.8**	**53**	**120.3**
Central San Diego	201	121.1	132	145.7	69	91.5	109	133.2	26	233.9	43	73.3	13	150.8	5	87.2	<5	§	41	197.7	83	117.9	54	139.7	20	124.6
Mid-City	176	107.8	115	141.5	61	74.5	64	139.9	22	117.0	59	84.8	17	71.5	8	150.9	5	14.8	51	157.7	61	120.4	47	140.4	12	93.0
Southeast San Diego	194	124.0	120	157.4	74	92.3	27	183.5	47	188.4	94	118.1	16	49.8	<5	§	10	27.6	57	209.4	64	154.2	42	115.4	21	139.0
East Region	**461**	**98.8**	**297**	**129.2**	**164**	**69.2**	**273**	**97.8**	**26**	**99.8**	**80**	**67.3**	**7**	**33.0**	**43**	**200.6**	**20**	**22.4**	**93**	**134.0**	**129**	**106.7**	**142**	**110.3**	**77**	**131.6**
Alpine	23	151.7	15	199.1	8	104.9	18	153.0	<5	§	<5	§	<5	§	<5	§	<5	§	6	283.0	<5	125.9	8	162.8	<5	§
El Cajon	95	75.8	65	106.0	30	46.9	59	80.3	5	73.0	12	35.3	<5	§	12	188.4	<5	§	18	91.4	26	78.5	30	93.6	17	112.4
Harbison Crest/El Cajon**	148	105.7	102	148.4	46	64.5	97	113.9	6	85.9	18	49.7	<5	§	14	202.9	7	25.4	28	129.4	37	103.1	50	134.2	26	146.8
Jamul	34	193.4	22	217.7	12	160.6	20	209.2	<5	§	6	109.3	<5	§	5	1002.0	<5	§	6	198.9	9	207.8	15	268.9	<5	§
La Mesa	57	95.0	33	115.3	24	76.5	38	101.9	<5	§	9	73.0	<5	§	<5	§	<5	§	9	110.2	18	103.1	13	82.9	13	146.8
Laguna-Pine Valley	<5	§	<5	§	<5	§	<5	§	<5	§	<5	§	<5	§	<5	§	<5	§	<5	§	<5	§	<5	§	<5	§
Lakeside	47	83.4	28	100.4	19	66.7	30	73.4	<5	§	5	47.1	<5	§	7	262.9	<5	§	10	124.0	12	83.4	15	92.5	9	141.4
Lemon Grove	30	100.2	22	151.0	8	52.0	17	181.8	<5	§	7	54.6	<5	§	<5	§	<5	§	5	107.1	10	125.4	14	181.7	<5	§
Mountain Empire	20	235.1	12	262.2	8	203.6	8	177.3	<5	§	6	194.1	<5	§	<5	§	<5	§	<5	§	10	521.4	<5	§	7	570.5
Santee	27	52.2	18	71.9	9	33.7	18	47.2	<5	§	<5	§	<5	§	<5	§	<5	§	6	82.8	9	65.7	9	60.0	<5	§
Spring Valley	73	89.3	43	108.1	30	71.5	25	65.3	14	184.8	23	85.9	<5	§	<5	§	<5	§	22	177.7	20	95.2	15	68.9	15	152.3
North Central Region	**416**	**68.2**	**261**	**84.6**	**155**	**51.4**	**277**	**75.8**	**15**	**80.2**	**57**	**65.0**	**35**	**31.4**	**20**	**75.2**	**15**	**15.9**	**90**	**86.9**	**151**	**78.0**	**99**	**68.5**	**61**	**82.8**
Coastal	62	82.1	39	100.2	23	62.8	55	90.7	<5	§	<5	§	<5	§	<5	§	<5	§	14	126.8	26	93.3	15	91.4	7	55.5
Del Mar-Mira Mesa	63	39.8	33	41.6	30	37.9	30	39.6	<5	§	14	86.9	10	17.9	5	69.3	<5	§	11	55.0	19	40.8	19	41.6	12	83.5
Elliott-Navajo	57	63.7	30	69.1	27	58.6	34	56.8	<5	§	9	68.2	<5	§	<5	§	5	29.5	12	110.8	19	74.9	14	62.0	7	51.2
Kearny Mesa	151	99.5	103	136.3	48	63.0	93	110.8	8	121.3	23	67.5	14	69.4	8	115.6	7	29.8	33	150.1	58	114.4	32	88.5	21	108.3
Miramar	8	158.6	8	207.2	<5	§	8	262.7	<5	§	<5	§	<5	§	<5	§	<5	§	8	258.1	<5	§	<5	§	<5	§
Peninsula	49	77.7	36	104.7	13	45.3	42	88.0	<5	§	5	59.6	<5	§	<5	§	<5	§	9	73.0	20	93.8	12	84.3	7	96.7
University	26	39.1	12	36.5	14	41.7	15	43.9	<5	§	<5	§	<5	§	<5	§	<5	§	<5	§	9	43.5	7	75.3	7	109.5
North Coastal Region	**307**	**60.2**	**198**	**76.2**	**109**	**43.6**	**207**	**69.2**	**22**	**153.6**	**59**	**40.2**	**8**	**25.9**	**8**	**42.7**	**8**	**8.0**	**77**	**91.3**	**98**	**71.8**	**87**	**68.6**	**37**	**60.0**
Carlsbad	56	48.3	35	62.1	21	35.3	45	53.1	<5	§	5	29.1	<5	§	<5	§	<5	§	11	85.7	12	40.5	18	54.3	14	75.8
Oceanside	127	79.3	79	99.4	48	59.5	72	97.7	12	179.6	34	55.9	<5	§	<5	§	<5	§	32	129.3	45	100.7	36	91.6	12	64.1
Pendleton	11	29.2	10	38.3	<5	§	7	30.4	<5	§	<5	§	<5	§	<5	§	<5	§	8	39.5	<5	§	<5	§	<5	§
San Dieguito	49	51.6	34	72.9	15	31.1	41	55.4	<5	§	<5	§	<5	§	<5	§	<5	§	10	99.8	17	69.5	15	50.4	5	35.8
Vista	64	63.2	40	78.3	24	47.8	42	96.3	<5	§	16	33.5	<5	§	<5	§	<5	§	16	97.0	21	72.6	18	74.7	6	57.6
North Inland Region	**432**	**75.2**	**283**	**100.0**	**149**	**51.1**	**276**	**87.9**	**10**	**98.2**	**94**	**55.8**	**20**	**33.0**	**14**	**64.9**	**19**	**16.0**	**117**	**146.7**	**120**	**81.6**	**132**	**85.4**	**44**	**58.9**
Anza-Borrego Springs	8	171.4	5	212.8	<5	§	6	212.6	<5	§	<5	§	<5	§	<5	§	<5	§	<5	§	<5	§	<5	§	<5	§
Escondido	130	79.2	81	99.4	49	59.2	64	90.7	5	151.8	43	56.8	<5	§	<5	§	7	19.4	33	127.4	40	88.4	41	104.8	9	50.5
Fallbrook	45	94.0	26	109.0	19	79.1	28	102.8	<5	§	14	78.6	<5	§	<5	§	5	56.5	13	179.4	10	98.9	11	83.7	6	70.4
North San Diego	62	57.6	37	71.1	25	45.0	43	68.5	<5	§	<5	§	8	30.4	<5	§	<5	§	13	108.3	16	52.6	26	88.1	6	45.1
Palomar-Julian	13	202.2	7	220.9	6	184.1	11	237.7	<5	§	<5	§	<5	§	<5	§	<5	§	<5	§	<5	§	6	255.4	<5	§
Pauma	10	128.7	7	174.9	<5	§	<5	§	<5	§	6	207.5	<5	§	<5	§	<5	§	6	552.5	<5	§	<5	§	<5	§
Poway	50	57.5	39	91.9	11	24.7	40	69.0	<5	§	<5	§	<5	§	<5	§	<5	§	16	146.1	16	79.5	14	51.2	<5	§
Ramona	41	115.7	28	157.3	13	73.7	34	135.9	<5	§	5	58.7	<5	§	<5	§	<5	§	14	255.2	9	113.9	12	107.2	5	124.6
San Marcos	51	56.5	37	83.9	14	30.4	33	73.4	<5	§	12	36.1	5	67.5	<5	§	<5	§	10	78.2	18	72.3	11	53.1	9	75.6
Valley Center	22	93.8	16	136.0	6	51.3	15	101.1	<5	§	5	83.4	<5	§	<5	§	<5	§	7	214.9	<5	§	9	117.6	<5	§
South Region	**491**	**104.6**	**296**	**126.6**	**195**	**82.7**	**139**	**144.6**	**28**	**148.9**	**265**	**94.3**	**31**	**51.7**	**15**	**111.7**	**15**	**14.9**	**143**	**176.1**	**153**	**117.5**	**130**	**120.4**	**51**	**103.2**
Chula Vista	175	151.0	111	198.8	64	106.5	53	253.2	11	287.3	95	115.1	6	99.0	<5	§	5	20.5	50	263.1	62	200.6	44	163.3	14	95.4
Coronado	10	42.9	<5	§	6	60.3	7	41.0	<5	§	<5	§	<5	§	<5	§	<5	§	<5	§	<5	§	<5	§	<5	§
National City	71	121.4	45	150.0	26	91.3	12	182.1	<5	§	43	114.5	9	85.1	<5	§	<5	§	21	171.6	15	94.9	25	205.1	6	98.7
South Bay	154	114.0	80	117.6	74	110.3	39	193.9	8	154.1	88	94.3	10	76.5	8	230.1	<5	§	48	202.0	46	122.3	37	119.7	21	159.1
Sweetwater	81	59.3	56	84.2	25	35.7	28	89.1	7	115.8	37	57.3	6	20.4	<5	§	<5	§	22	107.3	29	72.6	22	66.9	6	50.4
Unknown	**<5**	**---**	**<5**	**---**	**<5**	**---**	**<5**	**---**	**<5**	**---**	**<5**	**---**	**<5**	**---**	**<5**	**---**	**<5**	**---**	**<5**	**---**	**<5**	**---**	**<5**	**---**	**<5**	**---**

*Rates per 100,000 population. County age-adjusted rates per 100,000 2000 US standard population.
**Harbison Crest/El Cajon is an aggregation of the Harbison Crest and El Cajon SRAs. Due to geographic limitations, the Harbison Crest SRA is not shown alone. See the Data Guide for more information.
***Numbers may not add up to totals due to unknown or missing details.
†Motor Vehicle Injury hospitalization refers to unintentional hospitalization of anyone involved in a motor vehicle accident (collision or non-collision) on a public road, including occupants, pedestrians, and cyclists; primary ICD-9 Ecodes E810-819.
‡API includes Asian, Pacific Islander, Native Hawaiian. Other includes 2 or more races, Native American/Alaska Native, American Indian, or other.
§Rates not calculated for fewer than 5 events. Rates not calculated in cases where zip code is unknown.
Source: Patient Discharge Database (CA OSHPD), County of San Diego, Health & Human Services Agency, Public Health Services, Epidemiology & Immunization Services Branch; SANDAG, Current Population Estimates, 10/2012.
Prepared by: County of San Diego, Health & Human Services Agency, Public Health Services, Community Health Statistics Unit, 2013.

Motor Vehicle Injury† Emergency Department Discharges Among San Diego County Residents by Location of Residence

Geography	2010 Total		2011 Total		2012 Total		2013 Total		2014 Total		2015 Total		2016 Total		2017 Total		2018 Total		2019 Total		2020 Total	
	No.	Rate*	No.	Rate*	No.	Rate*	No.	Rate*	No.	Rate*	No.	Rate*	No.	Rate*	No.	Rate*	No.	Rate*	No.	Rate*	No.	Rate*
San Diego County (Actual Rate)	**15,537**	**502.0**	**16,180**	**519.3**																		
San Diego County (Age-Adjusted Rate)	**15,537**	**488.6**	**16,180**	**504.1**																		
Central Region	**2,681**	**553.4**	**2,998**	**617.4**																		
Central San Diego	780	471.1	866	521.8																		
Mid-City	924	566.7	1,077	659.9																		
Southeast San Diego	977	627.1	1,055	674.5																		
East Region	**2,875**	**620.8**	**2,887**	**618.7**																		
Alpine	109	725.0	77	507.9																		
El Cajon	574	460.9	662	528.5																		
Harbison Crest/El Cajon**	1,028	738.7	1,139	813.4																		
Jamul	152	801.8	157	893.2																		
La Mesa	339	573.7	349	581.8																		
Laguna-Pine Valley	9	170.5	8	141.8																		
Lakeside	281	501.6	268	475.5																		
Lemon Grove	178	597.1	175	584.3																		
Mountain Empire	78	1027.8	60	705.4																		
Santee	309	604.1	255	493.3																		
Spring Valley	392	483.9	399	488.1																		
North Central Region	**2,271**	**376.0**	**2,417**	**396.4**																		
Coastal	306	406.0	356	471.2																		
Del Mar-Mira Mesa	443	281.1	473	298.5																		
Elliott-Navajo	328	368.1	351	392.5																		
Kearny Mesa	841	556.2	856	564.3																		
Miramar	7	139.2	8	158.6																		
Peninsula	170	270.1	203	321.9																		
University	176	280.6	170	255.7																		
North Coastal Region	**2,226**	**440.1**	**2,101**	**412.1**																		
Carlsbad	242	211.0	268	231.3																		
Oceanside	982	614.8	973	607.8																		
Pendleton	23	61.4	20	53.1																		
San Dieguito	336	359.3	284	299.3																		
Vista	643	640.2	556	548.7																		
North Inland Region	**2,832**	**497.3**	**3,041**	**529.3**																		
Anza-Borrego Springs	36	810.8	35	749.9																		
Escondido	989	606.7	1,057	643.6																		
Fallbrook	285	602.5	316	660.1																		
North San Diego	463	434.6	477	443.2																		
Palomar-Julian	29	462.7	23	357.8																		
Pauma	56	750.9	38	488.9																		
Poway	278	322.1	328	377.4																		
Ramona	218	625.2	225	635.0																		
San Marcos	339	376.8	396	439.1																		
Valley Center	139	595.8	146	622.4																		
South Region	**2,483**	**530.0**	**2,591**	**551.9**																		
Chula Vista	1,012	878.2	1,019	879.1																		
Coronado	55	222.7	47	201.5																		
National City	348	596.7	383	654.8																		
South Bay	709	525.5	759	561.7																		
Sweetwater	359	265.3	383	280.4																		
Unknown	**169**	**---**	**145**	**---**																		

*Rates per 100,000 population. County age-adjusted rates per 100,000 2000 US standard population.
**Harbison Crest/El Cajon is an aggregation of the Harbison Crest and El Cajon SRAs. Due to geographic limitations, the Harbison Crest SRA is not shown alone. See the Data Guide for more information.
†Motor Vehicle Injury refers to unintentional injuries discharged from emergency department of anyone involved in a motor vehicle accident (collision or non-collision) on a public road, including occupants, pedestrians, and cyclists; primary ICD-9 Ecodes E810-819.
§Rates not calculated for fewer than 5 events. Rates not calculated in cases where zip code is unknown.
Source: Emergency Department Discharge Database (CA OSHPD), County of San Diego, Health & Human Services Agency, Public Health Services, Emergency Medical Services; SANDAG, Current Population Estimates, 10/2012.
Prepared by: County of San Diego, Health & Human Services Agency, Public Health Services, Community Health Statistics Unit, 2013.

Motor Vehicle Injury† Emergency Department Discharges Among San Diego County Residents by Location of Residence, 2010 Detail

Geography	2010 Total		Gender				Race/Ethnicity										Age Group									
			Male		Female		White		Black		Hispanic		API‡		Other‡		Ages 0-14		Ages 15-24		Ages 25-44		Ages 45-64		Ages 65+	
	No.	Rate*	No.	Rate*	No.	Rate*	No.	Rate*	No.	Rate*	No.	Rate*	No.	Rate*	No.	Rate*	No.	Rate*	No.	Rate*	No.	Rate*	No.	Rate*	No.	Rate*
San Diego County (Actual Rate)	**15,537**	**502.0**	**7,109**	**457.6**	**8,428**	**546.7**	**7,135**	**475.7**	**1,573**	**1073.0**	**4,757**	**479.9**	**1,134**	**332.0**	**640**	**552.9**	**1428**	**239.5**	**3,840**	**774.4**	**5,604**	**628.6**	**3,555**	**467.5**	**1,110**	**315.9**
San Diego County (Age-Adjusted Rate)	**15,537**	**488.6**																								
Central Region	**2,681**	**553.4**	**1,202**	**485.3**	**1,479**	**624.8**	**692**	**481.8**	**724**	**1277.4**	**928**	**454.1**	**219**	**342.8**	**75**	**472.9**	**252**	**280.5**	**618**	**743.3**	**1,068**	**661.5**	**588**	**551.0**	**155**	**358.1**
Central San Diego	780	471.1	388	428.6	392	522.3	326	396.2	139	1210.6	239	414.8	35	411.8	25	440.4	49	253.1	148	643.8	347	497.6	195	513.9	41	263.8
Mid-City	924	566.7	412	507.3	512	625.6	259	557.6	258	1335.5	284	414.8	81	343.9	32	609.1	85	251.4	229	688.1	392	777.7	174	531.0	44	344.2
Southeast San Diego	977	627.1	402	529.2	575	720.2	107	718.2	327	1263.6	405	517.4	103	323.6	18	365.3	118	321.9	241	897.0	329	796.2	219	608.3	70	468.0
East Region	**2,875**	**620.8**	**1,333**	**584.5**	**1,542**	**656.0**	**1,648**	**590.1**	**317**	**1192.7**	**638**	**551.9**	**110**	**532.1**	**93**	**443.0**	**264**	**293.4**	**769**	**1122.2**	**974**	**803.7**	**683**	**535.9**	**185**	**330.7**
Alpine	109	725.0	59	791.0	50	660.0	72	609.6	<5	§	21	948.1	<5	§	<5	§	8	283.3	31	1571.2	39	1191.6	23	472.3	8	381.9
El Cajon	574	460.9	260	426.7	314	493.7	341	462.9	53	757.4	118	356.0	19	427.6	27	430.1	42	164.8	167	849.4	187	566.5	135	425.9	43	293.2
Harbison Crest/El Cajon**	1,028	738.7	451	660.9	577	813.4	624	731.6	96	1347.7	207	587.3	31	659.3	43	631.7	84	302.6	284	1319.4	347	968.1	252	682.3	61	356.5
Jamul	152	801.8	79	724.8	73	905.8	73	696.3	14	1531.7	48	829.6	8	638.5	<5	§	24	796.3	46	1449.3	47	980.0	24	400.7	11	554.2
La Mesa	339	573.7	159	564.2	180	582.3	202	545.3	47	1134.7	61	514.6	15	433.5	8	308.2	25	259.7	80	948.5	117	685.1	89	579.4	28	325.8
Laguna-Pine Valley	9	170.5	<5	§	5	201.8	8	203.0	<5	§	<5	§	<5	§	<5	§	<5	§	<5	§	7	706.4	<5	§	<5	§
Lakeside	281	501.6	135	487.3	146	515.6	224	548.4	<5	§	43	414.9	<5	§	8	304.4	30	261.3	88	1100.0	79	545.5	69	430.6	15	248.7
Lemon Grove	178	597.1	77	531.1	101	659.6	64	676.0	46	1045.9	53	423.8	6	273.2	7	563.2	11	175.5	42	920.2	66	822.5	40	523.4	19	573.7
Mountain Empire	78	1027.8	46	1126.3	32	913.0	40	966.4	<5	§	27	1008.2	<5	§	6	1158.3	10	655.3	25	2505.0	21	1181.1	17	747.3	5	494.1
Santee	309	604.1	158	638.0	151	572.3	233	613.5	9	1041.7	39	479.5	13	624.4	9	429.8	24	244.5	78	1114.6	110	793.1	75	508.4	22	384.8
Spring Valley	392	483.9	165	418.6	227	545.9	108	282.3	98	1264.8	138	529.7	33	624.2	6	164.1	48	284.4	94	777.8	141	669.5	94	435.9	15	159.4
North Central Region	**2,271**	**376.0**	**1,050**	**343.7**	**1,221**	**409.2**	**1,327**	**363.5**	**141**	**751.3**	**330**	**385.2**	**286**	**264.0**	**134**	**513.1**	**157**	**166.0**	**519**	**505.9**	**898**	**467.8**	**489**	**342.1**	**208**	**289.4**
Coastal	306	406.0	141	363.0	165	451.6	230	378.1	8	1098.9	25	310.7	26	788.4	14	566.3	15	195.0	73	655.1	142	512.8	49	297.9	27	217.8
Del Mar-Mira Mesa	443	281.1	185	234.0	258	328.7	208	273.8	20	540.2	52	329.1	116	211.2	33	459.4	40	123.7	109	564.8	171	359.7	97	216.5	26	191.0
Elliott-Navajo	328	368.1	151	349.3	177	385.9	212	352.8	34	845.6	43	331.4	17	221.0	12	277.0	18	105.5	80	721.2	105	417.1	88	391.3	37	278.5
Kearny Mesa	841	556.2	413	548.1	428	564.2	430	509.8	69	1027.4	177	528.6	97	489.3	48	702.0	68	292.6	177	751.4	332	667.7	189	530.5	75	393.4
Miramar	7	139.2	5	132.2	<5	§	5	167.6	<5	§	<5	§	<5	§	<5	§	<5	§	<5	§	<5	§	<5	§	<5	§
Peninsula	170	270.1	77	225.3	93	323.4	136	283.6	5	238.2	18	219.6	<5	§	<5	§	6	76.4	33	264.0	77	365.9	39	272.4	15	207.5
University	176	280.6	78	251.0	98	309.6	106	321.9	<5	§	14	228.3	26	129.3	23	909.8	10	179.6	43	196.0	68	344.4	27	293.8	28	445.5
North Coastal Region	**2,226**	**440.1**	**1,022**	**396.4**	**1,204**	**485.5**	**1,254**	**419.2**	**127**	**874.5**	**615**	**427.2**	**94**	**313.0**	**112**	**616.1**	**169**	**167.3**	**607**	**725.0**	**759**	**556.0**	**539**	**431.3**	**152**	**255.0**
Carlsbad	242	211.0	107	191.9	135	229.0	180	213.3	<5	§	38	228.0	6	74.0	12	302.0	20	91.1	49	400.9	96	319.0	63	193.2	14	78.6
Oceanside	982	614.8	455	574.1	527	655.0	501	674.8	72	1037.9	288	480.8	54	440.7	53	829.7	75	233.4	268	1056.9	356	797.0	217	554.6	66	358.0
Pendleton	23	61.4	22	84.3	<5	8.8	15	64.3	<5	§	<5	§	<5	§	<5	§	<5	§	21	105.0	<5	§	<5	§	<5	§
San Dieguito	336	359.3	158	343.4	178	374.6	266	362.7	6	1079.1	41	326.9	7	165.8	15	523.2	10	59.1	87	927.5	105	425.7	103	351.1	31	234.4
Vista	643	640.2	280	552.3	363	729.9	292	665.8	44	1625.4	244	522.8	27	651.2	31	1014.7	64	300.3	182	1086.0	200	696.7	156	662.0	41	406.2
North Inland Region	**2,832**	**497.3**	**1,354**	**482.7**	**1,478**	**511.4**	**1,541**	**489.5**	**95**	**917.9**	**801**	**488.4**	**190**	**321.2**	**168**	**792.7**	**302**	**252.7**	**729**	**945.7**	**917**	**617.8**	**669**	**439.2**	**215**	**298.0**
Anza-Borrego Springs	36	810.8	19	845.9	17	774.8	25	891.9	<5	§	10	654.5	<5	§	<5	§	<5	§	6	1574.8	14	2287.6	12	827.6	<5	§
Escondido	989	606.7	497	614.6	492	598.9	450	632.9	37	1099.6	422	569.4	36	352.5	29	684.9	116	320.5	264	1029.8	313	691.4	241	627.7	55	313.8
Fallbrook	285	602.5	141	598.8	144	606.2	163	597.0	12	2170.0	90	522.2	11	997.3	8	721.4	20	226.4	79	1108.9	85	851.2	73	554.0	28	342.1
North San Diego	463	434.6	200	388.4	263	477.8	243	387.8	25	981.5	50	469.3	79	308.0	61	1212.0	46	205.0	97	847.5	159	515.6	113	390.4	48	372.7
Palomar-Julian	29	462.7	15	486.7	14	439.6	18	389.6	<5	§	<5	§	<5	§	5	750.8	<5	§	6	1087.0	11	998.2	<5	§	<5	§
Pauma	56	750.9	28	728.0	28	775.2	12	387.0	<5	§	25	927.0	<5	§	16	1250.0	15	866.1	13	1253.6	17	855.1	9	448.2	<5	§
Poway	278	322.1	128	303.5	150	339.8	188	324.3	5	330.9	34	329.3	29	220.8	19	563.0	29	163.7	65	643.0	92	442.2	78	290.3	14	129.4
Ramona	218	625.2	103	587.5	115	663.3	168	676.5	<5	§	38	462.9	<5	§	<5	§	16	228.4	55	1064.4	73	919.3	59	535.5	15	401.3
San Marcos	339	376.8	149	338.7	190	413.3	186	409.4	11	624.3	90	276.0	26	356.9	17	592.3	35	174.8	103	821.0	111	439.5	55	269.9	35	297.6
Valley Center	139	595.8	74	632.0	65	559.3	88	588.1	<5	§	38	655.2	<5	§	10	639.0	19	460.6	41	1326.4	42	904.6	25	325.1	12	317.5
South Region	**2,483**	**530.0**	**1,053**	**449.9**	**1,430**	**610.1**	**606**	**617.5**	**165**	**837.4**	**1,388**	**499.8**	**229**	**384.8**	**47**	**350.2**	**272**	**268.7**	**568**	**703.1**	**914**	**692.9**	**541**	**510.3**	**188**	**387.1**
Chula Vista	1,012	878.2	408	734.6	604	1011.8	302	1413.7	52	1316.1	562	691.0	55	913.0	19	741.6	118	481.8	235	1250.5	353	1139.6	223	842.7	83	571.9
Coronado	55	222.7	16	110.0	39	384.0	34	189.8	<5	§	15	447.2	<5	§	<5	§	5	159.7	12	185.3	15	227.5	15	298.7	8	229.8
National City	348	596.7	143	476.6	205	724.0	43	633.0	26	1016.0	214	576.3	56	531.3	<5	§	48	393.8	76	620.4	121	769.5	79	658.8	24	389.4
South Bay	709	525.5	315	462.8	394	589.3	135	657.7	56	1032.4	451	487.9	47	359.8	12	345.8	76	256.9	166	694.7	266	701.2	153	500.0	48	372.0
Sweetwater	359	265.3	171	259.4	188	270.9	92	291.7	31	496.6	146	230.0	67	231.8	11	212.7	25	78.5	79	407.8	159	390.9	71	222.3	25	217.4
Unknown	**169**	---	**95**	---	**74**	---	**67**	---	**<5**	---	**57**	---	**6**	---	**11**	---	**23**	---	**<5**	---	**<5**	---	**<5**	---	**<5**	---

*Rates per 100,000 population. County age-adjusted rates per 100,000 2000 US standard population.
**Harbison Crest/El Cajon is an aggregation of the Harbison Crest and El Cajon SRAs. Due to geographic limitations, the Harbison Crest SRA is not shown alone. See the Data Guide for more information.
***Numbers may not add up to totals due to unknown or missing details.
†Motor Vehicle Injury refers to unintentional injuries discharged from emergency department of anyone involved in a motor vehicle accident (collision or non-collision) on a public road, including occupants, pedestrians, and cyclists; primary ICD-9 Ecodes E810-819.
‡API includes Asian, Pacific Islander, Native Hawaiian. Other includes 2 or more races, Native American/Alaska Native, American Indian, or other.
§Rates not calculated for fewer than 5 events. Rates not calculated in cases where zip code is unknown.
Source: Emergency Department Discharge Database (CA OSHPD), County of San Diego, Health & Human Services Agency, Public Health Services, Emergency Medical Services; SANDAG, Current Population Estimates, 10/2012.
Prepared by: County of San Diego, Health & Human Services Agency, Public Health Services, Community Health Statistics Unit, 2013.

Motor Vehicle Injury† Emergency Department Discharges Among San Diego County Residents by Location of Residence, 2011 Detail

Geography	2011 Total		Gender				Race/Ethnicity										Age Group									
			Male		Female		White		Black		Hispanic		API‡		Other‡		Ages 0-14		Ages 15-24		Ages 25-44		Ages 45-64		Ages 65+	
	No.	Rate*	No.	Rate*	No.	Rate*	No.	Rate*	No.	Rate*	No.	Rate*	No.	Rate*	No.	Rate*	No.	Rate*	No.	Rate*	No.	Rate*	No.	Rate*	No.	Rate*
San Diego County (Actual Rate)	**16,180**	**519.3**	**7,584**	**485.3**	**8,595**	**553.4**	**7,141**	**477.5**	**1,657**	**1,159.5**	**4,867**	**481.5**	**1,180**	**338.4**	**986**	**836.9**	**1,337**	**225.3**	**4,046**	**811.6**	**5,863**	**658.1**	**3,752**	**486.7**	**1,182**	**326.6**
San Diego County (Age-Adjusted Rate)	**16,180**	**504.1**																								
Central Region	**2,998**	**617.4**	**1,405**	**566.3**	**1,593**	**670.8**	**823**	**578.3**	**752**	**1,370.8**	**1,017**	**489.4**	**245**	**379.6**	**117**	**729.9**	**270**	**299.7**	**705**	**878.0**	**1,160**	**713.5**	**692**	**637.6**	**171**	**388.1**
Central San Diego	866	521.8	456	503.4	410	543.9	382	466.7	151	1,358.6	258	439.9	33	382.8	29	505.8	45	223.9	151	728.2	399	566.6	221	571.5	50	311.5
Mid-City	1,077	659.9	489	601.7	588	717.7	306	668.9	264	1,404.5	342	491.6	93	391.0	60	1,131.4	97	287.1	284	878.1	420	828.8	215	642.1	61	472.6
Southeast San Diego	1,055	674.5	460	603.3	595	742.2	135	917.3	337	1,350.9	417	523.8	119	370.3	28	560.9	128	353.6	270	992.0	341	821.7	256	703.7	60	397.2
East Region	**2,887**	**618.7**	**1,344**	**584.9**	**1,543**	**651.4**	**1,473**	**527.9**	**319**	**1,224.7**	**594**	**499.4**	**99**	**466.7**	**306**	**1,427.8**	**231**	**259.1**	**760**	**1,095.4**	**1,010**	**835.4**	**688**	**534.6**	**198**	**338.5**
Alpine	77	507.9	42	557.5	35	459.0	58	493.1	<5	§	7	298.9	<5	§	8	1,526.7	8	293.8	26	1,226.4	20	629.5	18	366.4	5	224.6
El Cajon	662	528.5	308	502.1	354	553.8	317	431.2	60	875.5	129	379.7	25	549.9	113	1,774.5	55	217.4	178	904.0	226	682.6	157	490.1	46	304.1
Harbison Crest/El Cajon**	1,139	813.4	525	764.0	614	860.9	560	657.8	116	1,660.7	216	596.7	35	726.4	177	2,565.2	87	316.0	300	1,386.3	385	1,072.8	290	778.2	77	434.8
Jamul	157	893.2	83	821.5	74	990.1	79	826.5	9	1,081.7	43	783.7	10	831.9	13	2,605.2	8	297.1	48	1,591.0	50	1,154.5	42	753.0	9	459.4
La Mesa	349	581.8	169	590.4	180	574.0	198	530.9	22	535.4	58	470.4	20	557.9	30	1,124.0	26	265.1	77	942.6	128	732.8	89	567.3	29	327.5
Laguna-Pine Valley	8	141.8	<5	§	<5	§	7	170.4	<5	§	<5	§	<5	§	<5	§	<5	§	<5	§	6	579.2	<5	§	<5	§
Lakeside	268	475.5	123	441.2	145	509.0	189	462.4	10	1,026.7	36	338.9	<5	243.9	22	826.1	20	176.5	82	1,017.1	91	632.3	58	357.8	17	267.0
Lemon Grove	175	584.3	78	535.5	97	630.5	43	459.7	55	1,287.2	55	429.4	6	266.0	11	874.4	12	194.2	40	856.5	72	902.6	42	545.1	9	263.3
Mountain Empire	60	705.4	29	633.7	31	788.8	34	753.7	<5	§	19	614.7	<5	§	<5	§	5	302.1	11	901.6	23	1,199.2	16	643.6	5	407.5
Santee	255	493.3	123	491.5	132	495.0	187	489.8	8	939.0	34	405.1	6	280.0	11	516.2	25	257.9	80	1,104.2	77	561.9	56	373.3	17	281.1
Spring Valley	399	488.1	168	422.5	231	550.4	118	308.4	98	1,293.9	125	467.0	19	351.8	31	828.9	40	239.1	95	767.3	158	751.8	76	349.2	30	304.6
North Central Region	**2,417**	**396.4**	**1,144**	**370.9**	**1,273**	**422.5**	**1,386**	**379.5**	**157**	**839.8**	**347**	**395.5**	**297**	**266.4**	**167**	**627.5**	**147**	**155.7**	**562**	**542.7**	**907**	**468.3**	**569**	**393.8**	**232**	**314.9**
Coastal	356	471.2	168	431.4	188	513.5	265	437.1	14	1,839.7	31	376.1	18	528.5	20	794.0	9	118.2	102	924.1	136	487.9	80	487.5	29	229.9
Del Mar-Mira Mesa	473	298.5	228	287.1	245	309.8	220	290.3	16	444.9	56	347.6	131	234.9	41	568.1	37	116.5	106	530.2	169	362.5	122	266.8	39	271.3
Elliott-Navajo	351	392.5	170	391.8	181	393.2	229	382.3	31	779.1	48	363.8	15	189.1	19	429.5	29	171.0	84	775.4	119	469.0	81	358.5	38	278.1
Kearny Mesa	856	564.3	388	513.5	468	614.7	421	501.5	85	1,289.2	173	507.7	93	461.2	54	780.2	55	234.0	195	886.8	331	653.1	200	553.4	75	386.9
Miramar	8	158.6	5	129.5	<5	§	5	164.2	<5	§	<5	§	<5	§	<5	§	<5	§	<5	§	<5	§	<5	§	<5	§
Peninsula	203	321.9	104	302.6	99	345.1	154	322.8	5	233.8	27	321.9	<5	§	8	316.6	10	126.2	30	243.4	79	370.4	55	386.4	29	400.5
University	170	255.7	81	246.1	89	265.2	92	269.0	<5	§	12	179.0	36	166.2	25	912.7	6	102.8	41	168.9	70	338.4	31	333.4	22	344.2
North Coastal Region	**2,101**	**412.1**	**1,019**	**392.4**	**1,081**	**432.1**	**1,183**	**395.6**	**151**	**1,054.5**	**567**	**386.3**	**73**	**235.9**	**112**	**597.4**	**146**	**145.3**	**536**	**635.3**	**760**	**556.7**	**497**	**392.0**	**162**	**262.8**
Carlsbad	268	231.3	128	227.3	140	235.1	196	231.5	8	508.3	36	209.6	15	179.4	13	319.6	13	59.6	58	452.1	95	320.9	75	226.3	27	146.2
Oceanside	973	607.8	484	609.1	489	606.4	491	666.3	97	1,451.7	274	450.8	47	378.9	57	873.2	72	220.7	246	993.7	364	814.7	212	539.2	79	421.9
Pendleton	20	53.1	19	72.7	<5	8.7	12	52.2	<5	§	<5	§	<5	§	<5	§	<5	§	18	88.8	<5	§	<5	§	<5	§
San Dieguito	284	299.3	125	267.9	158	327.6	225	304.0	<5	§	38	292.6	<5	§	18	612.9	12	71.8	59	588.7	100	409.0	88	295.8	25	179.1
Vista	556	548.7	263	514.5	293	583.5	259	593.6	43	1,635.0	215	450.2	9	212.9	23	745.5	49	228.9	155	939.9	200	691.3	122	506.5	30	288.2
North Inland Region	**3,041**	**529.3**	**1,451**	**512.7**	**1,590**	**545.4**	**1,613**	**513.9**	**106**	**1,040.7**	**868**	**515.5**	**238**	**393.1**	**178**	**825.6**	**269**	**226.7**	**806**	**1,010.8**	**1,028**	**699.3**	**722**	**467.3**	**216**	**289.4**
Anza-Borrego Springs	35	749.9	21	893.6	14	604.2	28	992.2	<5	§	5	294.5	<5	§	<5	1,190.5	<5	§	9	2,013.4	7	1,104.1	16	1,097.4	<5	135.3
Escondido	1,057	643.6	514	630.8	543	656.3	458	649.3	37	1,123.6	443	585.1	56	539.6	46	1,068.8	109	301.8	285	1,100.5	360	795.4	246	628.7	57	319.7
Fallbrook	316	660.1	151	633.1	165	686.9	187	686.7	9	1,627.5	104	584.2	5	435.5	9	792.3	27	305.1	95	1,310.9	95	939.3	77	586.0	22	258.2
North San Diego	477	443.2	206	395.9	271	487.6	252	401.2	27	1,083.0	44	402.3	101	384.4	46	901.1	29	129.7	107	891.7	177	581.6	123	416.8	41	308.1
Palomar-Julian	23	357.8	13	410.2	10	306.8	18	388.9	<5	§	<5	§	<5	§	<5	§	<5	§	5	859.1	<5	§	7	298.0	5	327.9
Pauma	38	488.9	20	499.6	18	477.5	5	160.1	<5	§	16	553.4	<5	§	16	1,192.3	6	330.6	17	1,565.4	8	394.9	<5	§	<5	§
Poway	328	377.4	157	369.8	171	384.7	201	346.9	8	540.5	51	480.0	39	290.2	27	791.8	26	150.8	92	839.9	116	576.5	69	252.5	25	222.0
Ramona	225	635.0	114	640.5	111	629.4	152	607.5	7	2,491.1	53	621.8	5	844.6	6	591.1	21	307.2	57	1,039.2	72	910.8	62	553.9	13	323.9
San Marcos	396	439.1	178	403.5	218	473.2	215	478.5	17	994.2	115	345.8	29	391.6	15	520.5	40	201.1	94	735.1	148	594.3	82	396.1	32	268.8
Valley Center	146	622.4	77	654.3	69	590.2	97	654.1	<5	§	34	567.0	<5	§	10	630.1	7	173.4	45	1,381.6	42	931.7	37	483.3	15	374.9
South Region	**2,591**	**551.9**	**1,138**	**486.9**	**1,453**	**616.4**	**620**	**644.9**	**159**	**845.8**	**1,428**	**508.0**	**221**	**368.5**	**100**	**744.4**	**262**	**260.3**	**649**	**799.3**	**939**	**721.0**	**544**	**503.9**	**197**	**398.8**
Chula Vista	1,019	879.1	475	850.8	544	905.4	300	1,433.2	61	1,593.1	549	665.3	51	841.2	41	1,599.1	88	360.7	282	1,483.7	359	1,161.8	207	768.4	83	565.9
Coronado	47	201.5	23	172.0	24	241.0	35	205.0	<5	§	<5	§	<5	§	<5	§	<5	§	11	193.5	13	216.4	13	259.4	8	225.9
National City	383	654.8	162	539.8	221	776.0	41	622.1	18	726.7	233	620.4	70	662.1	9	696.6	51	418.7	72	588.3	147	930.3	84	689.0	29	477.1
South Bay	759	561.7	328	482.0	431	642.6	144	715.9	49	943.9	487	522.1	37	283.2	27	776.8	74	249.7	192	807.8	284	755.1	154	498.2	55	416.7
Sweetwater	383	280.4	150	225.6	233	332.3	100	318.2	30	496.2	155	240.2	62	211.2	21	401.5	47	149.9	92	448.9	136	340.6	86	261.4	22	184.7
Unknown	**145**	**---**	**83**	**---**	**62**	**---**	**43**	**---**	**13**	**---**	**46**	**---**	**7**	**---**	**6**	**---**	**12**	**---**	**28**	**---**	**59**	**---**	**40**	**---**	**6**	**---**

*Rates per 100,000 population. County age-adjusted rates per 100,000 2000 US standard population.
**Harbison Crest/El Cajon is an aggregation of the Harbison Crest and El Cajon SRAs. Due to geographic limitations, the Harbison Crest SRA is not shown alone. See the Data Guide for more information.
***Numbers may not add up to totals due to unknown or missing details.
†Motor Vehicle Injury refers to unintentional injuries discharged from emergency department of anyone involved in a motor vehicle accident (collision or non-collision) on a public road, including occupants, pedestrians, and cyclists; primary ICD-9 Ecodes E810-819.
‡API includes Asian, Pacific Islander, Native Hawaiian. Other includes 2 or more races, Native American/Alaska Native, American Indian, or other.
§Rates not calculated for fewer than 5 events. Rates not calculated in cases where zip code is unknown.
Source: Emergency Department Discharge Database (CA OSHPD), County of San Diego, Health & Human Services Agency, Public Health Services, Emergency Medical Services; SANDAG, Current Population Estimates, 10/2012.
Prepared by: County of San Diego, Health & Human Services Agency, Public Health Services, Community Health Statistics Unit, 2013.

Child Restraint Use among Injured <6

Child Restraint Use by Occupants Injured in Motor Vehicle Crashes† in San Diego County by Location of Occurrence, Ages 0-5

Geography	2010 Total		2011 Total		2012 Total		2013 Total		2014 Total		2015 Total		2016 Total		2017 Total		2018 Total		2019 Total		2020 Total	
	No.	%*	No.	%*	No.	%*	No.	%*	No.	%*	No.	%*	No.	%*	No.	%*	No.	%*	No.	%*	No.	%*
San Diego County	**150**	**96.2%**																				
Central Region	**32**	**100.0%**																				
Central San Diego	13	100.0%																				
Mid-City	8	100.0%																				
Southeast San Diego	11	100.0%																				
East Region	**21**	**91.3%**																				
Alpine	<5	§																				
El Cajon	6	100.0%																				
Harbison Crest	7	100.0%																				
Jamul	<5	§																				
La Mesa	<5	§																				
Laguna-Pine Valley	<5	§																				
Lakeside	5	83.3%																				
Lemon Grove	<5	§																				
Mountain Empire	<5	§																				
Santee	<5	§																				
Spring Valley	<5	§																				
North Central Region	**24**	**96.0%**																				
Coastal	<5	§																				
Del Mar-Mira Mesa	<5	§																				
Elliott-Navajo	<5	§																				
Kearny Mesa	11	100.0%																				
Miramar	<5	§																				
Peninsula	<5	§																				
University	<5	§																				
North Coastal Region	**35**	**100.0%**																				
Carlsbad	<5	§																				
Oceanside	16	100.0%																				
Pendleton	<5	§																				
San Dieguito	5	100.0%																				
Vista	<5	§																				
North Inland Region	**27**	**93.1%**																				
Anza-Borrego Springs	<5	§																				
Escondido	12	85.7%																				
Fallbrook	<5	§																				
North San Diego	<5	§																				
Palomar-Julian	<5	§																				
Pauma	<5	§																				
Poway	<5	§																				
Ramona	<5	§																				
San Marcos	<5	§																				
Valley Center	<5	§																				
South Region	**10**	**90.9%**																				
Chula Vista	<5	§																				
Coronado	<5	§																				
National City	5	100.0%																				
South Bay	<5	§																				
Sweetwater	<5	§																				
Unknown	**<5**	**§**																				

*% is calculated as proportion of occupant victims age 0-5 who were restrained (in car or booster seat), among those whose restraint use was known.
**Harbison Crest/El Cajon is an aggregation of the Harbison Crest and El Cajon SRAs. Due to geographic limitations, the Harbison Crest SRA is not shown alone. See the Data Guide for more information.
***Due to changes in methodology, current data may not be comparable to data from 2000-2009.
†Motor vehicle crashes here refer to those occurring on public roads with injury; occupants are drivers or passengers of motor vehicles such as cars, trucks, or buses.
§Percentages not calculated for fewer than 5 events. Percent not calculated in cases where zip code is outside San Diego County.
Source: SWITRS Database, County of San Diego, Health & Human Services Agency, Public Health Services, Emergency Medical Services; SANDAG, Current Population Estimates, 10/2012.
Prepared by: County of San Diego, Health & Human Services Agency, Public Health Services, Community Health Statistics Unit, 2013.

Child Restraint Use by Occupants Injured in Motor Vehicle Crashes† in San Diego County by Location of Occurrence, Ages 0-5, 2010 Detail

Geography	Total		Gender of Newborn				Race/Ethnicity										Age Group					
			Male		Female		White		Black		Hispanic		API‡		Other‡		Ages <1		Ages 1-3		Ages 4-5	
	No.	%*	No.	%*	No.	%*	No.	Rate*	No.	Rate*	No.	Rate*	No.	Rate*	No.	Rate*	No.	Rate*	No.	Rate*	No.	Rate*
San Diego County	**150**	**96.2%**	**69**	**94.5%**	**79**	**97.5%**											**5**	**100.0%**	**79**	**92.9%**	**66**	**100.0%**
Central Region	**32**	**100.0%**	**14**	**100.0%**	**18**	**100.0%**											**<5**	**§**	**14**	**100.0%**	**15**	**100.0%**
Central San Diego	13	100.0%	<5	§	10	100.0%											<5	§	5	100.0%	8	100.0%
Mid-City	8	100.0%	5	100.0%	<5	§											<5	§	5	100.0%	<5	§
Southeast San Diego	11	100.0%	6	100.0%	5	100.0%											<5	§	<5	§	5	100.0%
East Region	**21**	**91.3%**	**11**	**91.7%**	**9**	**90.0%**											**<5**	**§**	**13**	**86.7%**	**8**	**100.0%**
Alpine	<5	§	<5	§	<5	§											<5	§	<5	§	<5	§
El Cajon	6	100.0%	<5	§	<5	§											<5	§	<5	§	5	100.0%
Harbison Crest	7	100.0%	<5	§	<5	§											<5	§	<5	§	5	100.0%
Jamul	<5	§	<5	§	<5	§											<5	§	<5	§	<5	§
La Mesa	<5	§	<5	§	<5	§											<5	§	<5	§	<5	§
Laguna-Pine Valley	<5	§	<5	§	<5	§											<5	§	<5	§	<5	§
Lakeside	5	83.3%	<5	§	<5	§											<5	§	5	83.3%	<5	§
Lemon Grove	<5	§	<5	§	<5	§											<5	§	<5	§	<5	§
Mountain Empire	<5	§	<5	§	<5	§											<5	§	<5	§	<5	§
Santee	<5	§	<5	§	<5	§											<5	§	<5	§	<5	§
Spring Valley	<5	§	<5	§	<5	§											<5	§	<5	§	<5	§
North Central Region	**24**	**96.0%**	**13**	**92.9%**	**11**	**100.0%**											**<5**	**§**	**10**	**90.9%**	**12**	**100.0%**
Coastal	<5	§	<5	§	<5	§											<5	§	<5	§	<5	§
Del Mar-Mira Mesa	<5	§	<5	§	<5	§											<5	§	<5	§	<5	§
Elliott-Navajo	<5	§	<5	§	<5	§											<5	§	<5	§	<5	§
Kearny Mesa	11	100.0%	7	100.0%	<5	§											<5	§	5	100.0%	5	100.0%
Miramar	<5	§	<5	§	<5	§											<5	§	<5	§	<5	§
Peninsula	<5	§	<5	§	<5	§											<5	§	<5	§	<5	§
University	<5	§	<5	§	<5	§											<5	§	<5	§	<5	§
North Coastal Region	**35**	**100.0%**	**17**	**100.0%**	**17**	**100.0%**											**<5**	**§**	**23**	**100.0%**	**12**	**100.0%**
Carlsbad	<5	§	<5	§	<5	§											<5	§	<5	§	<5	§
Oceanside	16	100.0%	10	100.0%	5	100.0%											<5	§	13	100.0%	<5	§
Pendleton	<5	§	<5	§	<5	§											<5	§	<5	§	<5	§
San Dieguito	5	100.0%	<5	§	<5	§											<5	§	<5	§	<5	§
Vista	<5	§	<5	§	<5	§											<5	§	<5	§	<5	§
North Inland Region	**27**	**93.1%**	**8**	**88.9%**	**19**	**95.0%**											**<5**	**§**	**13**	**86.7%**	**14**	**100.0%**
Anza-Borrego Springs	<5	§	<5	§	<5	§											<5	§	<5	§	<5	§
Escondido	12	85.7%	<5	§	9	90.0%											<5	§	7	77.8%	5	100.0%
Fallbrook	<5	§	<5	§	<5	§											<5	§	<5	§	<5	§
North San Diego	<5	§	<5	§	<5	§											<5	§	<5	§	<5	§
Palomar-Julian	<5	§	<5	§	<5	§											<5	§	<5	§	<5	§
Pauma	<5	§	<5	§	<5	§											<5	§	<5	§	<5	§
Poway	<5	§	<5	§	<5	§											<5	§	<5	§	<5	§
Ramona	<5	§	<5	§	<5	§											<5	§	<5	§	<5	§
San Marcos	<5	§	<5	§	<5	§											<5	§	<5	§	<5	§
Valley Center	<5	§	<5	§	<5	§											<5	§	<5	§	<5	§
South Region	**10**	**90.9%**	**6**	**85.7%**	**<5**	**§**											**<5**	**§**	**6**	**85.7%**	**<5**	**§**
Chula Vista	<5	§	<5	§	<5	§											<5	§	<5	§	<5	§
Coronado	<5	§	<5	§	<5	§											<5	§	<5	§	<5	§
National City	5	100.0%	<5	§	<5	§											<5	§	<5	§	<5	§
South Bay	<5	§	<5	§	<5	§											<5	§	<5	§	<5	§
Sweetwater	<5	§	<5	§	<5	§											<5	§	<5	§	<5	§
Unknown	**<5**	**§**	**<5**	**§**	**<5**	**§**											**<5**	**§**	**<5**	**§**	**<5**	**§**

*% is calculated as proportion of occupant victims age 0-5 who were restrained (in car or booster seat), among those whose restraint use was known.
**Harbison Crest/El Cajon is an aggregation of the Harbison Crest and El Cajon SRAs. Due to geographic limitations, the Harbison Crest SRA is not shown alone. See the Data Guide for more information.
***Due to changes in methodology, current data may not be comparable to data from 2000-2009. umbers may not add up to totals due to unknown or missing details.
†Motor vehicle crashes here refer to those occurring on public roads where injury has occurred; occupants are drivers or passengers of motor vehicles such as cars, trucks, or buses.
‡API includes Asian, Pacific Islander, Native Hawaiian. Other includes 2 or more races, Native American/Alaska Native, American Indian, or other.
§Percentages not calculated for fewer than 5 events. Percentages not calculated in cases where zip code is outside San Diego County.
Source: SWITRS Database, County of San Diego, Health & Human Services Agency, Public Health Services, Emergency Medical Services; SANDAG, Current Population Estimates, 10/2012.
Prepared by: County of San Diego, Health & Human Services Agency, Public Health Services, Community Health Statistics Unit, 2013.

Active Restraint Use Among Injuries in MVC

Active Restraint Use by Occupants Injured in Motor Vehicle Crashes† in San Diego County by Location of Occurrence, Ages 6+

Geography	2010 Total		2011 Total		2012 Total		2013 Total		2014 Total		2015 Total		2016 Total		2017 Total		2018 Total		2019 Total		2020 Total	
	No.	%*	No.	%*	No.	%*	No.	%*	No.	%*	No.	%*	No.	%*	No.	%*	No.	%*	No.	%*	No.	%*
San Diego County	**11,148**	**97.1%**																				
Central Region	**1,262**	**95.4%**																				
Central San Diego	536	96.8%																				
Mid-City	395	95.2%																				
Southeast San Diego	331	93.5%																				
East Region	**2,040**	**97.2%**																				
Alpine	56	96.6%																				
El Cajon	634	97.4%																				
Harbison Crest/El Cajon**	681	96.9%																				
Jamul	103	100.0%																				
La Mesa	287	98.6%																				
Laguna-Pine Valley	49	98.0%																				
Lakeside	242	95.7%																				
Lemon Grove	143	96.6%																				
Mountain Empire	81	94.2%																				
Santee	136	99.3%																				
Spring Valley	262	97.0%																				
North Central Region	**1,898**	**97.4%**																				
Coastal	202	93.5%																				
Del Mar-Mira Mesa	344	98.3%																				
Elliott-Navajo	194	97.0%																				
Kearny Mesa	725	98.5%																				
Miramar	115	99.1%																				
Peninsula	165	95.4%																				
University	153	96.8%																				
North Coastal Region	**2,288**	**97.6%**																				
Carlsbad	473	98.1%																				
Oceanside	740	98.7%																				
Pendleton	259	98.1%																				
San Dieguito	328	97.0%																				
Vista	352	95.9%																				
North Inland Region	**2,307**	**97.1%**																				
Anza-Borrego Springs	43	97.7%																				
Escondido	933	97.8%																				
Fallbrook	296	97.7%																				
North San Diego	237	96.3%																				
Palomar-Julian	58	93.5%																				
Pauma	97	94.2%																				
Poway	180	95.2%																				
Ramona	191	97.4%																				
San Marcos	272	97.1%																				
Valley Center	136	95.1%																				
South Region	**1,239**	**97.3%**																				
Chula Vista	540	98.2%																				
Coronado	93	98.9%																				
National City	217	99.1%																				
South Bay	167	94.9%																				
Sweetwater	222	94.5%																				
Unknown	**114**	**95.8%**																				

*% is calculated as proportion of occupant victims using active restraint (lap belt, shoulder harness, lap belt/shoulder harness), among those whose restraint use was known.
**Harbison Crest/El Cajon is an aggregation of the Harbison Crest and El Cajon SRAs. Due to geographic limitations, the Harbison Crest SRA is not shown alone. See the Data Guide for more information.
***Due to changes in methodology, current data may not be comparable to data from 2000-2009.
†Motor vehicle accidents here refer to those occurring on public roads where injury has occurred; occupants are drivers or passengers of motor vehicles such as cars, trucks, or buses.
§Percentages not calculated for fewer than 5 events. Percent not calculated in cases where zip code is outside San Diego County.
Source: SWITRS Database, County of San Diego, Health & Human Services Agency, Public Health Services, Emergency Medical Services; SANDAG, Current Population Estimates, 10/2012.
Prepared by: County of San Diego, Health & Human Services Agency, Public Health Services, Community Health Statistics Unit, 2013.

Active Restraint Use by Occupants Injured in Motor Vehicle Crashes† in San Diego County by Location of Occurrence, Ages 6+, 2010 Detail

Geography	Total		Gender				Race/Ethnicity										Age Group									
			Male		Female		White		Black		Hispanic		API‡		Other‡		Ages 6-14		Ages 15-24		Ages 25-44		Ages 45-64		Ages 65+	
	No.	%*	No.	%*	No.	%*	No.	Rate*	No.	Rate*	No.	Rate*	No.	Rate*	No.	Rate*	No.	Rate*	No.	Rate*	No.	Rate*	No.	Rate*	No.	Rate*
San Diego County	**11,148**	**97.1%**	**4,863**	**96.1%**	**6,193**	**97.9%**											**526**	**96.9%**	**2,825**	**95.5%**	**3,951**	**97.3%**	**2,864**	**98.0%**	**982**	**98.0%**
Central Region	**1,262**	**95.4%**	**542**	**94.1%**	**709**	**96.3%**											**61**	**95.3%**	**332**	**92.0%**	**498**	**96.5%**	**285**	**96.3%**	**86**	**100.0%**
Central San Diego	536	96.8%	233	96.7%	300	96.8%											17	94.4%	130	96.3%	224	97.0%	129	96.3%	36	100.0%
Mid-City	395	95.2%	171	92.9%	217	96.9%											15	100.0%	108	91.5%	156	96.3%	92	95.8%	24	100.0%
Southeast San Diego	331	93.5%	138	91.4%	192	95.0%											29	93.5%	94	87.0%	118	95.9%	64	97.0%	26	100.0%
East Region	**2,040**	**97.2%**	**893**	**95.9%**	**1,129**	**98.3%**											**107**	**93.9%**	**542**	**97.0%**	**627**	**96.8%**	**575**	**98.3%**	**189**	**97.9%**
Alpine	56	96.6%	26	92.9%	30	100.0%											<5	§	15	100.0%	21	95.5%	12	92.3%	<5	§
El Cajon	634	97.4%	260	96.3%	362	98.4%											32	91.4%	171	96.1%	202	97.6%	165	99.4%	64	98.5%
Harbison Crest/El Cajon**	681	96.9%	282	94.9%	387	98.5%											34	91.9%	178	95.7%	218	97.3%	183	98.4%	68	97.1%
Jamul	103	100.0%	56	100.0%	47	100.0%											9	100.0%	45	100.0%	22	100.0%	22	100.0%	5	100.0%
La Mesa	287	98.6%	114	99.1%	172	98.3%											14	93.3%	83	98.8%	86	98.9%	71	98.6%	33	100.0%
Laguna-Pine Valley	49	98.0%	27	100.0%	22	95.7%											<5	§	9	100.0%	17	94.4%	15	100.0%	6	100.0%
Lakeside	242	95.7%	113	95.8%	127	95.5%											14	100.0%	58	98.3%	70	92.1%	78	96.3%	22	95.7%
Lemon Grove	143	96.6%	68	95.8%	74	97.4%											6	85.7%	30	93.8%	47	95.9%	48	100.0%	12	100.0%
Mountain Empire	81	94.2%	45	90.0%	36	100.0%											<5	§	27	100.0%	28	87.5%	22	95.7%	<5	§
Santee	136	99.3%	54	100.0%	82	98.8%											5	100.0%	26	100.0%	44	100.0%	44	97.8%	17	100.0%
Spring Valley	262	97.0%	108	93.9%	152	99.3%											17	89.5%	71	93.4%	74	100.0%	80	100.0%	20	95.2%
North Central Region	**1,898**	**97.4%**	**807**	**96.2%**	**1,076**	**98.4%**											**62**	**98.4%**	**477**	**94.6%**	**758**	**98.4%**	**452**	**98.0%**	**149**	**98.7%**
Coastal	202	93.5%	83	91.2%	119	96.0%											7	100.0%	52	81.3%	89	97.8%	35	100.0%	19	100.0%
Del Mar-Mira Mesa	344	98.3%	146	98.0%	196	98.5%											11	91.7%	79	97.5%	145	98.6%	88	98.9%	21	100.0%
Elliott-Navajo	194	97.0%	90	93.8%	100	100.0%											6	100.0%	44	95.7%	79	96.3%	46	100.0%	19	95.0%
Kearny Mesa	725	98.5%	307	98.4%	412	98.6%											24	100.0%	195	97.5%	269	99.3%	184	98.4%	53	98.1%
Miramar	115	99.1%	54	98.2%	60	100.0%											10	100.0%	23	95.8%	47	100.0%	29	100.0%	6	100.0%
Peninsula	165	95.4%	74	91.4%	90	98.9%											<5	§	56	94.9%	68	98.6%	25	86.2%	13	100.0%
University	153	96.8%	53	96.4%	99	97.1%											<5	§	28	93.3%	61	96.8%	45	97.8%	18	100.0%
North Coastal Region	**2,288**	**97.6%**	**1,007**	**96.7%**	**1,267**	**98.3%**											**114**	**99.1%**	**579**	**96.7%**	**806**	**97.8%**	**593**	**98.7%**	**196**	**95.6%**
Carlsbad	473	98.1%	189	96.9%	276	98.9%											20	100.0%	113	98.3%	174	97.2%	130	99.2%	36	97.3%
Oceanside	740	98.7%	332	98.5%	407	98.8%											36	100.0%	207	97.2%	259	99.6%	168	98.8%	70	98.6%
Pendleton	259	98.1%	133	98.5%	125	97.7%											16	100.0%	75	100.0%	92	97.9%	62	98.4%	14	87.5%
San Dieguito	328	97.0%	145	96.7%	181	97.3%											11	91.7%	62	96.9%	119	97.5%	111	99.1%	25	89.3%
Vista	352	95.9%	140	93.3%	211	97.7%											24	100.0%	91	92.9%	120	96.0%	81	98.8%	36	94.7%
North Inland Region	**2,307**	**97.1%**	**1,043**	**96.0%**	**1,252**	**98.0%**											**109**	**97.3%**	**570**	**96.0%**	**777**	**96.2%**	**631**	**98.6%**	**220**	**98.7%**
Anza-Borrego Springs	43	97.7%	24	96.0%	18	100.0%											<5	§	6	100.0%	18	100.0%	12	100.0%	6	85.7%
Escondido	933	97.8%	417	96.3%	508	99.2%											48	100.0%	242	96.4%	308	97.5%	247	98.8%	88	98.9%
Fallbrook	296	97.7%	140	95.9%	154	99.4%											14	100.0%	72	96.0%	96	97.0%	81	98.8%	33	100.0%
North San Diego	237	96.3%	116	97.5%	120	95.2%											14	93.3%	59	93.7%	83	97.6%	56	98.2%	25	96.2%
Palomar-Julian	58	93.5%	32	94.1%	26	92.9%											<5	§	17	94.4%	18	90.0%	13	92.9%	10	100.0%
Pauma	97	94.2%	42	95.5%	55	93.2%											<5	§	22	95.7%	31	88.6%	28	96.6%	13	100.0%
Poway	180	95.2%	76	92.7%	104	97.2%											7	87.5%	34	97.1%	66	91.7%	58	98.3%	15	100.0%
Ramona	191	97.4%	82	96.5%	109	98.2%											9	90.0%	50	94.3%	52	100.0%	65	98.5%	15	100.0%
San Marcos	272	97.1%	114	95.8%	158	98.1%											13	100.0%	68	97.1%	105	94.6%	71	100.0%	15	100.0%
Valley Center	136	95.1%	68	91.9%	67	98.5%											7	100.0%	31	91.2%	42	95.5%	41	95.3%	15	100.0%
South Region	**1,239**	**97.3%**	**515**	**97.2%**	**703**	**97.4%**											**69**	**97.2%**	**293**	**95.1%**	**448**	**98.5%**	**304**	**96.5%**	**125**	**100.0%**
Chula Vista	540	98.2%	214	98.6%	317	97.8%											35	100.0%	135	96.4%	174	100.0%	143	96.6%	53	100.0%
Coronado	93	98.9%	48	100.0%	45	97.8%											<5	§	27	100.0%	30	96.8%	26	100.0%	6	100.0%
National City	217	99.1%	93	100.0%	120	99.2%											9	90.0%	43	97.7%	86	100.0%	65	100.0%	14	100.0%
South Bay	167	94.9%	75	93.8%	88	95.7%											7	100.0%	38	92.7%	68	95.8%	33	91.7%	21	100.0%
Sweetwater	222	94.5%	85	92.4%	133	95.7%											14	93.3%	50	89.3%	90	96.8%	37	92.5%	31	100.0%
Unknown	**114**	**95.8%**	**56**	**96.6%**	**57**	**95.0%**											**<5**	**§**	**32**	**97.0%**	**37**	**97.4%**	**24**	**96.0%**	**17**	**89.5%**

*% is calculated as proportion of occupant victims using active restraint (lap belt, shoulder harness, lap belt/shoulder harness), among those whose restraint use was known.
**Harbison Crest/El Cajon is an aggregation of the Harbison Crest and El Cajon SRAs. Due to geographic limitations, the Harbison Crest SRA is not shown alone. See the Data Guide for more information.
***Due to changes in methodology, current data may not be comparable to data from 2000-2009. Numbers may not add up to totals due to unknown or missing details.
†Motor vehicle accidents here refer to those occurring on public roads where injury has occurred; occupants are drivers or passengers of motor vehicles such as cars, trucks, or buses.
‡API includes Asian, Pacific Islander, Native Hawaiian. Other includes 2 or more races, Native American/Alaska Native, American Indian, or other.
§Percentages not calculated for fewer than 5 events. Percentages not calculated in cases where zip code is outside San Diego County.
Source: SWITRS Database, County of San Diego, Health & Human Services Agency, Public Health Services, Emergency Medical Services; SANDAG, Current Population Estimates, 10/2012.
Prepared by: County of San Diego, Health & Human Services Agency, Public Health Services, Community Health Statistics Unit, 2013.

Alcohol-Involved MVC Injuries

Alcohol-involved Motor Vehicle Crashes† Injuries in San Diego County by Location of Occurrence

Geography	2010 Total		2011 Total		2012 Total		2013 Total		2014 Total		2015 Total		2016 Total		2017 Total		2018 Total		2019 Total		2020 Total	
	No.	Rate*	No.	Rate*	No.	Rate*	No.	Rate*	No.	Rate*	No.	Rate*	No.	Rate*	No.	Rate*	No.	Rate*	No.	Rate*	No.	Rate*
San Diego County (Actual Rate)	**2,199**	**71.0**																				
Central Region	**404**	**83.4**																				
Central San Diego	161	97.2																				
Mid-City	138	84.6																				
Southeast San Diego	105	67.4																				
East Region	**294**	**63.5**																				
Alpine	19	126.4																				
El Cajon	62	49.8																				
Harbison Crest/El Cajon**	79	56.8																				
Jamul	23	121.3																				
La Mesa	25	42.3																				
Laguna-Pine Valley	10	189.5																				
Lakeside	35	62.5																				
Lemon Grove	33	110.7																				
Mountain Empire	11	144.9																				
Santee	25	48.9																				
Spring Valley	34	42.0																				
North Central Region	**463**	**76.7**																				
Coastal	114	151.2																				
Del Mar-Mira Mesa	71	45.1																				
Elliott-Navajo	52	58.4																				
Kearny Mesa	109	72.1																				
Miramar	12	238.7																				
Peninsula	76	120.8																				
University	29	46.2																				
North Coastal Region	**376**	**74.3**																				
Carlsbad	63	54.9																				
Oceanside	121	75.8																				
Pendleton	28	74.8																				
San Dieguito	67	71.6																				
Vista	66	65.7																				
North Inland Region	**396**	**69.5**																				
Anza-Borrego Springs	7	157.7																				
Escondido	148	90.8																				
Fallbrook	54	114.2																				
North San Diego	57	53.5																				
Palomar-Julian	15	239.3																				
Pauma	13	174.3																				
Poway	21	24.3																				
Ramona	32	91.8																				
San Marcos	49	54.5																				
Valley Center	31	132.9																				
South Region	**250**	**53.4**																				
Chula Vista	86	74.6																				
Coronado	24	97.2																				
National City	43	73.7																				
South Bay	55	40.8																				
Sweetwater	42	31.0																				
Unknown	**16**	---																				

*Rates per 100,000 population. County age-adjusted rates per 100,000 2000 US standard population.

**Harbison Crest/El Cajon is an aggregation of the Harbison Crest and El Cajon SRAs. Due to geographic limitations, the Harbison Crest SRA is not shown alone. See the Data Guide for more information.

†Alcohol-involved motor vehicle crashes here refer to those occurring on public roads where injury has occurred, where one or more party (driver, pedestrian or pedalcyclist) had been drinking.

§Rates not calculated for fewer than 5 events. Rates not calculated in cases where zip code is unknown.

Source: SWITRS Database, County of San Diego, Health & Human Services Agency, Public Health Services, Emergency Medical Services; SANDAG, Current Population Estimates, 10/2012.

Prepared by: County of San Diego, Health & Human Services Agency, Public Health Services, Community Health Statistics Unit, 2013.

Alcohol-involved Motor Vehicle Crashes† Injuries in San Diego County by Location of Occurrence, 2010 Detail

Geography	2010 Total		Gender				Race/Ethnicity										Age Group									
			Male		Female		White		Black		Hispanic		API‡		Other‡		Ages 0-14		Ages 15-24		Ages 25-44		Ages 45-64		Ages 65+	
	No.	Rate*	No.	Rate*	No.	Rate*	No.	Rate*	No.	Rate*	No.	Rate*	No.	Rate*	No.	Rate*	No.	Rate*	No.	Rate*	No.	Rate*	No.	Rate*	No.	Rate*
San Diego County (Actual Rate)	**2,199**	**71.0**	**1,340**	**86.2**	**830**	**53.8**											**85**	**14.3**	**731**	**147.4**	**858**	**96.2**	**438**	**57.6**	**73**	**20.8**
Central Region	**404**	**83.4**	**231**	**93.3**	**168**	**71.0**											**17**	**18.9**	**137**	**164.8**	**152**	**94.1**	**87**	**81.5**	**8**	**18.5**
Central San Diego	161	97.2	98	108.3	61	81.3											<5	§	41	178.3	72	103.3	42	110.7	<5	§
Mid-City	138	84.6	83	102.2	53	64.8											7	20.7	49	147.2	53	105.2	28	85.5	<5	§
Southeast San Diego	105	67.4	50	65.8	54	67.6											9	24.6	47	174.9	27	65.3	17	47.2	<5	§
East Region	**294**	**63.5**	**197**	**86.4**	**94**	**40.0**											**14**	**15.6**	**86**	**125.5**	**120**	**99.0**	**66**	**51.8**	**7**	**12.5**
Alpine	19	126.4	11	147.5	8	105.6											5	177.1	<5	§	6	183.3	<5	§	<5	§
El Cajon	62	49.8	39	64.0	22	34.6											<5	§	26	132.2	18	54.5	15	47.3	<5	§
Harbison Crest/El Cajon**	79	56.8	50	73.3	28	39.5											<5	§	26	120.8	29	80.9	21	56.9	<5	§
Jamul	23	121.3	17	156.0	6	74.5											<5	§	12	378.1	<5	§	7	116.9	<5	§
La Mesa	25	42.3	14	49.7	11	35.6											<5	§	6	71.1	9	52.7	7	45.6	<5	§
Laguna-Pine Valley	10	189.5	8	285.7	<5	§											<5	§	<5	§	8	807.3	<5	§	<5	§
Lakeside	35	62.5	25	90.2	10	35.3											<5	§	5	62.5	19	131.2	9	56.2	<5	§
Lemon Grove	33	110.7	22	151.7	10	65.3											<5	§	7	153.4	17	211.9	5	65.4	<5	§
Mountain Empire	11	144.9	8	195.9	<5	§											<5	§	<5	§	<5	§	<5	§	<5	§
Santee	25	48.9	17	68.6	7	26.5											<5	§	6	85.7	13	93.7	<5	§	<5	§
Spring Valley	34	42.0	25	63.4	9	21.6											<5	§	16	132.4	11	52.2	5	23.2	<5	§
North Central Region	**463**	**76.7**	**279**	**91.3**	**172**	**57.6**											**12**	**12.7**	**160**	**156.0**	**190**	**99.0**	**84**	**58.8**	**15**	**20.9**
Coastal	114	151.2	71	182.8	40	109.5											<5	§	48	430.8	47	169.7	13	79.0	<5	§
Del Mar-Mira Mesa	71	45.1	44	55.6	27	34.4											7	21.7	20	103.6	28	58.9	12	26.8	<5	§
Elliott-Navajo	52	58.4	28	64.8	23	50.1											<5	§	21	189.3	16	63.6	11	48.9	<5	§
Kearny Mesa	109	72.1	63	83.6	42	55.4											<5	§	36	152.8	51	102.6	20	56.1	<5	§
Miramar	12	238.7	7	185.1	<5	§											<5	§	<5	§	7	664.1	<5	§	<5	§
Peninsula	76	120.8	48	140.4	26	90.4											<5	§	25	200.0	32	152.1	16	111.8	<5	§
University	29	46.2	18	57.9	10	31.6											<5	§	8	36.5	9	45.6	9	97.9	<5	§
North Coastal Region	**376**	**74.3**	**214**	**83.0**	**160**	**64.5**											**22**	**21.8**	**116**	**138.6**	**146**	**106.9**	**77**	**61.6**	**14**	**23.5**
Carlsbad	63	54.9	31	55.6	31	52.6											<5	§	19	155.5	27	89.7	12	36.8	<5	§
Oceanside	121	75.8	76	95.9	45	55.9											6	18.7	42	165.6	44	98.5	22	56.2	7	38.0
Pendleton	28	74.8	15	57.5	13	114.4											5	57.4	9	45.0	11	131.2	<5	§	<5	§
San Dieguito	67	71.6	34	73.9	32	67.3											<5	§	14	149.3	28	113.5	19	64.8	<5	§
Vista	66	65.7	35	69.0	31	62.3											5	23.5	21	125.3	25	87.1	13	55.2	<5	§
North Inland Region	**396**	**69.5**	**258**	**92.0**	**136**	**47.1**											**7**	**5.9**	**138**	**179.0**	**151**	**101.7**	**82**	**53.8**	**17**	**23.6**
Anza-Borrego Springs	7	157.7	6	267.1	<5	§											<5	§	<5	§	5	817.0	<5	§	<5	§
Escondido	148	90.8	101	124.9	45	54.8											<5	§	57	222.3	61	134.7	26	67.7	<5	§
Fallbrook	54	114.2	35	148.6	19	80.0											<5	§	19	266.7	18	180.3	14	106.3	<5	§
North San Diego	57	53.5	39	75.7	18	32.7											<5	§	22	192.2	17	55.1	11	38.0	<5	§
Palomar-Julian	15	239.3	10	324.5	5	157.0											<5	§	5	905.8	<5	§	<5	§	<5	§
Pauma	13	174.3	8	208.0	5	138.4											<5	§	<5	§	<5	§	5	249.0	<5	§
Poway	21	24.3	11	26.1	10	22.7											<5	§	<5	§	12	57.7	<5	§	<5	§
Ramona	32	91.8	19	108.4	13	75.0											<5	§	9	174.2	11	138.5	10	90.8	<5	§
San Marcos	49	54.5	29	65.9	20	43.5											<5	§	19	151.5	19	75.2	7	34.4	<5	§
Valley Center	31	132.9	23	196.4	8	68.8											<5	§	11	355.9	11	236.9	8	104.0	<5	§
South Region	**250**	**53.4**	**149**	**63.7**	**96**	**41.0**											**13**	**12.8**	**89**	**110.2**	**92**	**69.7**	**40**	**37.7**	**10**	**20.6**
Chula Vista	86	74.6	50	90.0	34	57.0											<5	§	40	212.8	30	96.8	11	41.6	<5	§
Coronado	24	97.2	15	103.1	9	88.6											<5	§	9	139.0	5	75.8	6	119.5	<5	§
National City	43	73.7	25	83.3	16	56.5											<5	§	12	98.0	16	101.7	8	66.7	<5	§
South Bay	55	40.8	41	60.2	13	19.4											<5	§	16	67.0	23	60.6	11	35.9	<5	§
Sweetwater	42	31.0	18	27.3	24	34.6											<5	§	12	61.9	18	44.2	<5	§	<5	§
Unknown	**16**	**---**	**12**	**--**	**<5**	**---**											**<5**	**---**	**5**	**---**	**7**	**---**	**<5**	**---**	**<5**	**---**

*Rates per 100,000 population. County age-adjusted rates per 100,000 2000 US standard population.

**Harbison Crest/El Cajon is an aggregation of the Harbison Crest and El Cajon SRAs. Due to geographic limitations, the Harbison Crest SRA is not shown alone. See the Data Guide for more information.

***Numbers may not add up to totals due to unknown or missing details.

†Alcohol-involved motor vehicle crashes here refer to those occurring on public roads where injury has occurred, where one or more party (driver, pedestrian or pedalcyclist) had been drinking.

‡API includes Asian, Pacific Islander, Native Hawaiian. Other includes 2 or more races, Native American/Alaska Native, American Indian, or other.

§Rates not calculated for fewer than 5 events. Rates not calculated in cases where zip code is unknown.

Source: SWITRS Database, County of San Diego, Health & Human Services Agency, Public Health Services, Emergency Medical Services; SANDAG, Current Population Estimates, 10/2012.

Prepared by: County of San Diego, Health & Human Services Agency, Public Health Services, Community Health Statistics Unit, 2013.

Drinking Driver Involved MVC Injuries

Drinking Drivers Involved in Motor Vehicle Crashes† in San Diego County by Location of Occurrence

Geography	2010 Total		2011 Total		2012 Total		2013 Total		2014 Total		2015 Total		2016 Total		2017 Total		2018 Total		2019 Total		2020 Total	
	No.	Rate*	No.	Rate*	No.	Rate*	No.	Rate*	No.	Rate*	No.	Rate*	No.	Rate*	No.	Rate*	No.	Rate*	No.	Rate*	No.	Rate*
San Diego County (Actual Rate)	**1,427**	**46.1**																				
Central Region	**242**	**50.0**																				
Central San Diego	93	56.2																				
Mid-City	86	52.7																				
Southeast San Diego	63	40.4																				
East Region	**201**	**43.4**																				
Alpine	10	66.5																				
El Cajon	48	38.5																				
Harbison Crest/El Cajon**	58	41.7																				
Jamul	15	79.1																				
La Mesa	19	32.2																				
Laguna-Pine Valley	5	94.7																				
Lakeside	23	41.1																				
Lemon Grove	21	70.4																				
Mountain Empire	8	105.4																				
Santee	17	33.2																				
Spring Valley	25	30.9																				
North Central Region	**299**	**49.5**																				
Coastal	64	84.9																				
Del Mar-Mira Mesa	51	32.4																				
Elliott-Navajo	32	35.9																				
Kearny Mesa	82	54.2																				
Miramar	8	159.1																				
Peninsula	41	65.1																				
University	21	33.5																				
North Coastal Region	**247**	**48.8**																				
Carlsbad	46	40.1																				
Oceanside	75	47.0																				
Pendleton	16	42.7																				
San Dieguito	45	48.1																				
Vista	39	38.8																				
North Inland Region	**266**	**46.7**																				
Anza-Borrego Springs	6	135.1																				
Escondido	93	57.0																				
Fallbrook	35	74.0																				
North San Diego	34	31.9																				
Palomar-Julian	13	207.4																				
Pauma	13	174.3																				
Poway	13	15.1																				
Ramona	22	63.1																				
San Marcos	37	41.1																				
Valley Center	26	111.4																				
South Region	**160**	**34.2**																				
Chula Vista	57	49.5																				
Coronado	11	44.5																				
National City	28	48.0																				
South Bay	34	25.2																				
Sweetwater	30	22.2																				
Unknown	**12**	---																				

*Rates per 100,000 population. County age-adjusted rates per 100,000 2000 US standard population.

**Harbison Crest/El Cajon is an aggregation of the Harbison Crest and El Cajon SRAs. Due to geographic limitations, the Harbison Crest SRA is not shown alone. See the Data Guide for more information.

†Alcohol-involved motor vehicle crashes here refer to those occurring on public roads where injury has occurred, where one or more party (driver, pedestrian or pedalcyclist) had been drinking.

§Rates not calculated for fewer than 5 events. Rates not calculated in cases where zip code is unknown.

Source: SWITRS Database, County of San Diego, Health & Human Services Agency, Public Health Services, Emergency Medical Services; SANDAG, Current Population Estimates, 10/2012.

Prepared by: County of San Diego, Health & Human Services Agency, Public Health Services, Community Health Statistics Unit, 2013.

Drinking Drivers Involved in Motor Vehicle Crashes† in San Diego County by Location of Occurrence, 2010 Detail

Geography	2010 Total		Gender				Race/Ethnicity										Age Group									
			Male		Female		White		Black		Hispanic		API‡		Other‡		Ages 0-14		Ages 15-24		Ages 25-44		Ages 45-64		Ages 65+	
	No.	Rate*	No.	Rate*	No.	Rate*	No.	Rate*	No.	Rate*	No.	Rate*	No.	Rate*	No.	Rate*	No.	Rate*	No.	Rate*	No.	Rate*	No.	Rate*	No.	Rate*
San Diego County (Actual Rate)	**1,427**	**46.1**	**1,002**	**64.5**	**387**	**25.1**											**<5**	**§**	**460**	**92.8**	**619**	**69.4**	**258**	**33.9**	**42**	**12.0**
Central Region	**242**	**50.0**	**159**	**64.2**	**67**	**28.3**											**<5**	**§**	**71**	**85.4**	**104**	**64.4**	**45**	**42.2**	**6**	**13.9**
Central San Diego	93	56.2	55	60.8	31	41.3											<5	§	24	104.4	47	67.4	14	36.9	<5	§
Mid-City	86	52.7	61	75.1	20	24.4											<5	§	25	75.1	35	69.4	21	64.1	<5	§
Southeast San Diego	63	40.4	43	56.6	16	20.0											<5	§	22	81.9	22	53.2	10	27.8	<5	§
East Region	**201**	**43.4**	**148**	**64.9**	**51**	**21.7**											**<5**	**§**	**64**	**93.4**	**89**	**73.4**	**43**	**33.7**	**<5**	**§**
Alpine	10	66.5	9	120.7	<5	§											<5	§	<5	§	5	152.8	<5	§	<5	§
El Cajon	48	38.5	36	59.1	11	17.3											<5	§	22	111.9	19	57.6	5	15.8	<5	§
Harbison Crest/El Cajon**	58	41.7	42	61.6	15	21.1											<5	§	22	102.2	27	75.3	7	19.0	<5	§
Jamul	15	79.1	10	91.8	5	62.0											<5	§	6	189.0	<5	§	5	83.5	<5	§
La Mesa	19	32.2	11	39.0	8	25.9											<5	§	7	83.0	<5	§	7	45.6	<5	§
Laguna-Pine Valley	5	94.7	5	178.6	<5	§											<5	§	<5	§	5	504.5	<5	§	<5	§
Lakeside	23	41.1	18	65.0	5	17.7											<5	§	<5	§	15	103.6	5	31.2	<5	§
Lemon Grove	21	70.4	16	110.4	5	32.7											<5	§	5	109.6	12	149.6	<5	§	<5	§
Mountain Empire	8	105.4	7	171.4	<5	§											<5	§	<5	§	<5	§	<5	§	<5	§
Santee	17	33.2	12	48.5	<5	§											<5	§	<5	§	9	64.9	<5	§	<5	§
Spring Valley	25	30.9	18	45.7	7	16.8											<5	§	13	107.6	6	28.5	5	23.2	<5	§
North Central Region	**299**	**49.5**	**194**	**63.5**	**94**	**31.5**											**<5**	**§**	**96**	**93.6**	**126**	**65.6**	**52**	**36.4**	**14**	**19.5**
Coastal	64	84.9	39	100.4	22	60.2											<5	§	24	215.4	28	101.1	6	36.5	<5	§
Del Mar-Mira Mesa	51	32.4	32	40.5	16	20.4											<5	§	14	72.5	21	44.2	8	17.9	5	36.7
Elliott-Navajo	32	35.9	19	43.9	11	24.0											<5	§	11	99.2	9	35.7	9	40.0	<5	§
Kearny Mesa	82	54.2	58	77.0	22	29.0											<5	§	26	110.4	37	74.4	15	42.1	<5	§
Miramar	8	159.1	5	132.2	<5	§											<5	§	<5	§	5	474.4	<5	§	<5	§
Peninsula	41	65.1	28	81.9	12	41.7											<5	§	13	104.0	19	90.3	8	55.9	<5	§
University	21	33.5	13	41.8	8	25.3											<5	§	6	27.3	7	35.5	5	54.4	<5	§
North Coastal Region	**247**	**48.8**	**174**	**67.5**	**72**	**29.0**											**<5**	**§**	**76**	**90.8**	**111**	**81.3**	**43**	**34.4**	**9**	**15.1**
Carlsbad	46	40.1	27	48.4	19	32.2											<5	§	14	114.5	22	73.1	8	24.5	<5	§
Oceanside	75	47.0	59	74.4	15	18.6											<5	§	27	106.5	31	69.4	10	25.6	<5	§
Pendleton	16	42.7	10	38.3	6	52.8											<5	§	6	30.0	8	95.4	<5	§	<5	§
San Dieguito	45	48.1	29	63.0	16	33.7											<5	§	10	106.6	19	77.0	12	40.9	<5	§
Vista	39	38.8	27	53.3	12	24.1											<5	§	9	53.7	21	73.2	5	21.2	<5	§
North Inland Region	**266**	**46.7**	**205**	**73.1**	**59**	**20.4**											**<5**	**§**	**92**	**119.3**	**109**	**73.4**	**55**	**36.1**	**6**	**8.3**
Anza-Borrego Springs	6	135.1	5	222.6	<5	§											<5	§	<5	§	<5	§	<5	§	<5	§
Escondido	93	57.0	80	98.9	12	14.6											<5	§	33	128.7	40	88.4	17	44.3	<5	§
Fallbrook	35	74.0	28	118.9	7	29.5											<5	§	14	196.5	11	110.2	10	75.9	<5	§
North San Diego	34	31.9	24	46.6	9	16.4											<5	§	14	122.3	11	35.7	6	20.7	<5	§
Palomar-Julian	13	207.4	10	324.5	<5	§											<5	§	<5	§	<5	§	<5	§	<5	§
Pauma	13	174.3	7	182.0	6	166.1											<5	§	<5	§	<5	§	5	249.0	<5	§
Poway	13	15.1	8	19.0	5	11.3											<5	§	<5	§	8	38.5	<5	§	<5	§
Ramona	22	63.1	14	79.8	8	46.1											<5	§	6	116.1	7	88.2	7	63.5	<5	§
San Marcos	37	41.1	29	65.9	8	17.4											<5	§	13	103.6	20	79.2	<5	§	<5	§
Valley Center	26	111.4	22	187.9	<5	§											<5	§	10	323.5	10	215.4	6	78.0	<5	§
South Region	**160**	**34.2**	**115**	**49.1**	**39**	**16.6**											**<5**	**§**	**56**	**69.3**	**76**	**57.6**	**19**	**17.9**	**<5**	**§**
Chula Vista	57	49.5	42	75.6	13	21.8											<5	§	17	90.5	28	90.4	8	30.2	<5	§
Coronado	11	44.5	6	41.3	<5	§											<5	§	5	77.2	<5	§	<5	§	<5	§
National City	28	48.0	20	66.7	7	24.7											<5	§	9	73.5	16	101.7	<5	§	<5	§
South Bay	34	25.2	28	41.1	5	7.5											<5	§	11	46.0	17	44.8	5	16.3	<5	§
Sweetwater	30	22.2	19	28.8	10	14.4											<5	§	14	72.3	11	27.0	<5	§	<5	§
Unknown	**12**	**---**	**7**	**---**	**5**	**---**											**<5**	**---**	**5**	**---**	**<5**	**---**	**<5**	**---**	**<5**	**---**

*Rates per 100,000 population. County age-adjusted rates per 100,000 2000 US standard population.

**Harbison Crest/El Cajon is an aggregation of the Harbison Crest and El Cajon SRAs. Due to geographic limitations, the Harbison Crest SRA is not shown alone. See the Data Guide for more information.

***Numbers may not add up to totals due to unknown or missing details.

†Alcohol-involved motor vehicle crashes here refer to those occurring on public roads where injury has occurred, where one or more party (driver, pedestrian or pedalcyclist) had been drinking.

‡API includes Asian, Pacific Islander, Native Hawaiian. Other includes 2 or more races, Native American/Alaska Native, American Indian, or other.

§Rates not calculated for fewer than 5 events. Rates not calculated in cases where zip code is unknown.

Source: SWITRS Database, County of San Diego, Health & Human Services Agency, Public Health Services, Emergency Medical Services; SANDAG, Current Population Estimates, 10/2012.

Prepared by: County of San Diego, Health & Human Services Agency, Public Health Services, Community Health Statistics Unit, 2013.

Pedalcycle Injury

Pedalcycle Injuries due to Motor Vehicle Crashes† in San Diego County by Location of Occurrence

Geography	2010 Total		2011 Total		2012 Total		2013 Total		2014 Total		2015 Total		2016 Total		2017 Total		2018 Total		2019 Total		2020 Total	
	No.	Rate*	No.	Rate*	No.	Rate*	No.	Rate*	No.	Rate*	No.	Rate*	No.	Rate*	No.	Rate*	No.	Rate*	No.	Rate*	No.	Rate*
San Diego County (Actual Rate)	**891**	**28.8**																				
Central Region	**165**	**34.1**																				
Central San Diego	109	65.8																				
Mid-City	38	23.3																				
Southeast San Diego	18	11.6																				
East Region	**86**	**18.6**																				
Alpine	<5	§																				
El Cajon	38	30.5																				
Harbison Crest/El Cajon**	38	27.3																				
Jamul	<5	§																				
La Mesa	11	18.6																				
Laguna-Pine Valley	<5	§																				
Lakeside	11	19.6																				
Lemon Grove	<5	§																				
Mountain Empire	<5	§																				
Santee	6	11.7																				
Spring Valley	11	13.6																				
North Central Region	**266**	**44.0**																				
Coastal	89	118.1																				
Del Mar-Mira Mesa	29	18.4																				
Elliott-Navajo	12	13.5																				
Kearny Mesa	55	36.4																				
Miramar	<5	§																				
Peninsula	61	96.9																				
University	19	30.3																				
North Coastal Region	**137**	**27.1**																				
Carlsbad	27	23.5																				
Oceanside	56	35.1																				
Pendleton	5	13.4																				
San Dieguito	33	35.3																				
Vista	11	11.0																				
North Inland Region	**110**	**19.3**																				
Anza-Borrego Springs	<5	§																				
Escondido	46	28.2																				
Fallbrook	5	10.6																				
North San Diego	24	22.5																				
Palomar-Julian	<5	§																				
Pauma	<5	§																				
Poway	8	9.3																				
Ramona	7	20.1																				
San Marcos	19	21.1																				
Valley Center	5	21.4																				
South Region	**109**	**23.3**																				
Chula Vista	30	26.0																				
Coronado	17	68.8																				
National City	11	18.9																				
South Bay	32	23.7																				
Sweetwater	19	14.0																				
Unknown	**18**	---																				

*Rates per 100,000 population. County age-adjusted rates per 100,000 2000 US standard population.

**Harbison Crest/El Cajon is an aggregation of the Harbison Crest and El Cajon SRAs. Due to geographic limitations, the Harbison Crest SRA is not shown alone. See the Data Guide for more information.

†Motor vehicle crashes here refer to those occurring on public roads with injury; injured may be occupant, pedestrian or cyclist. Injuries may be fatal or nonfatal.

§Rates not calculated for fewer than 5 events. Rates not calculated in cases where zip code is unknown.

Source: SWITRS Database, County of San Diego, Health & Human Services Agency, Public Health Services, Emergency Medical Services; SANDAG, Current Population Estimates, 10/2012.

Prepared by: County of San Diego, Health & Human Services Agency, Public Health Services, Community Health Statistics Unit, 2013.

Pedalcycle Injuries due to Motor Vehicle Crashes† in San Diego County by Location of Occurrence, 2010 Detail

Geography	2010 Total		Gender				Race/Ethnicity										Age Group									
			Male		Female		White		Black		Hispanic		API‡		Other‡		Ages 0-14		Ages 15-24		Ages 25-44		Ages 45-64		Ages 65+	
	No.	Rate*	No.	Rate*	No.	Rate*	No.	Rate*	No.	Rate*	No.	Rate*	No.	Rate*	No.	Rate*	No.	Rate*	No.	Rate*	No.	Rate*	No.	Rate*	No.	Rate*
San Diego County (Actual Rate)	**891**	**28.8**	**710**	**45.7**	**158**	**10.2**											**103**	**17.3**	**225**	**45.4**	**265**	**29.7**	**253**	**33.3**	**41**	**11.7**
Central Region	**165**	**34.1**	**132**	**53.3**	**25**	**10.6**											**17**	**18.9**	**48**	**57.7**	**56**	**34.7**	**40**	**37.5**	**<5**	**§**
Central San Diego	109	65.8	87	96.1	16	21.3											<5	§	32	139.2	42	60.2	27	71.1	<5	§
Mid-City	38	23.3	31	38.2	5	6.1											6	17.7	10	30.0	12	23.8	10	30.5	<5	§
Southeast San Diego	18	11.6	14	18.4	<5	§											7	19.1	6	22.3	<5	§	<5	§	<5	§
East Region	**86**	**18.6**	**74**	**32.4**	**12**	**5.1**											**11**	**12.2**	**24**	**35.0**	**18**	**14.9**	**27**	**21.2**	**6**	**10.7**
Alpine	<5	§	<5	§	<5	§											<5	§	<5	§	<5	§	<5	§	<5	§
El Cajon	38	30.5	32	52.5	6	9.4											<5	§	13	66.1	10	30.3	7	22.1	<5	§
Harbison Crest/El Cajon**	38	27.3	32	46.9	6	8.5											<5	§	13	60.4	10	27.9	7	19.0	<5	§
Jamul	<5	§	<5	§	<5	§											<5	§	<5	§	<5	§	<5	§	<5	§
La Mesa	11	18.6	9	31.9	<5	§											<5	§	<5	§	<5	§	<5	§	<5	§
Laguna-Pine Valley	<5	§	<5	§	<5	§											<5	§	<5	§	<5	§	<5	§	<5	§
Lakeside	11	19.6	10	36.1	<5	§											<5	§	<5	§	<5	§	5	31.2	<5	§
Lemon Grove	<5	§	<5	§	<5	§											<5	§	<5	§	<5	§	<5	§	<5	§
Mountain Empire	<5	§	<5	§	<5	§											<5	§	<5	§	<5	§	<5	§	<5	§
Santee	6	11.7	5	20.2	<5	§											<5	§	<5	§	<5	§	<5	§	<5	§
Spring Valley	11	13.6	9	22.8	<5	§											<5	§	<5	§	<5	§	<5	§	<5	§
North Central Region	**266**	**44.0**	**195**	**63.8**	**63**	**21.1**											**28**	**29.6**	**58**	**56.5**	**91**	**47.4**	**77**	**53.9**	**11**	**15.3**
Coastal	89	118.1	62	159.6	26	71.2											5	65.0	15	134.6	35	126.4	28	170.2	6	48.4
Del Mar-Mira Mesa	29	18.4	20	25.3	7	8.9											7	21.7	6	31.1	11	23.1	<5	§	<5	§
Elliott-Navajo	12	13.5	7	16.2	5	10.9											<5	§	<5	§	<5	§	<5	§	<5	§
Kearny Mesa	55	36.4	46	61.1	8	10.5											9	38.7	12	50.9	14	28.2	19	53.3	<5	§
Miramar	<5	§	<5	§	<5	§											<5	§	<5	§	<5	§	<5	§	<5	§
Peninsula	61	96.9	45	131.6	14	48.7											<5	§	13	104.0	25	118.8	17	118.7	<5	§
University	19	30.3	14	45.1	<5	§											<5	§	9	41.0	<5	§	<5	§	<5	§
North Coastal Region	**137**	**27.1**	**115**	**44.6**	**21**	**8.5**											**18**	**17.8**	**20**	**23.9**	**42**	**30.8**	**45**	**36.0**	**11**	**18.5**
Carlsbad	27	23.5	17	30.5	9	15.3											<5	§	<5	§	13	43.2	11	33.7	<5	§
Oceanside	56	35.1	50	63.1	6	7.5											13	40.5	9	35.5	11	24.6	15	38.3	7	38.0
Pendleton	5	13.4	5	19.2	<5	§											<5	§	<5	§	<5	§	<5	§	<5	§
San Dieguito	33	35.3	28	60.9	5	10.5											<5	§	5	53.3	13	52.7	11	37.5	<5	§
Vista	11	11.0	10	19.7	<5	§											<5	§	<5	23.9	<5	§	<5	§	<5	§
North Inland Region	**110**	**19.3**	**93**	**33.2**	**15**	**5.2**											**11**	**9.2**	**33**	**42.8**	**28**	**18.9**	**34**	**22.3**	**<5**	**§**
Anza-Borrego Springs	<5	§	<5	§	<5	§											<5	§	<5	§	<5	§	<5	§	<5	§
Escondido	46	28.2	39	48.2	6	7.3											<5	§	14	54.6	13	28.7	13	33.9	<5	§
Fallbrook	5	10.6	5	21.2	<5	§											<5	§	<5	§	<5	§	<5	§	<5	§
North San Diego	24	22.5	20	38.8	<5	§											<5	§	6	52.4	6	19.5	9	31.1	<5	§
Palomar-Julian	<5	§	<5	§	<5	§											<5	§	<5	§	<5	§	<5	§	<5	§
Pauma	<5	§	<5	§	<5	§											<5	§	<5	§	<5	§	<5	§	<5	§
Poway	8	9.3	8	19.0	<5	§											<5	§	<5	§	<5	§	<5	§	<5	§
Ramona	7	20.1	7	39.9	<5	§											<5	§	<5	§	<5	§	<5	§	<5	§
San Marcos	19	21.1	14	31.8	5	10.9											<5	§	10	79.7	5	19.8	<5	§	<5	§
Valley Center	5	21.4	5	42.7	<5	§											<5	§	<5	§	<5	§	<5	§	<5	§
South Region	**109**	**23.3**	**88**	**37.6**	**19**	**8.1**											**18**	**17.8**	**38**	**47.0**	**21**	**15.9**	**26**	**24.5**	**5**	**10.3**
Chula Vista	30	26.0	26	46.8	<5	§											<5	§	11	58.5	11	35.5	6	22.7	<5	§
Coronado	17	68.8	11	75.6	6	59.1											<5	§	5	77.2	<5	§	6	119.5	<5	§
National City	11	18.9	11	36.7	<5	§											5	41.0	<5	§	<5	§	<5	§	<5	§
South Bay	32	23.7	24	35.3	8	12.0											<5	§	16	67.0	<5	§	8	26.1	<5	§
Sweetwater	19	14.0	16	24.3	<5	§											5	15.7	5	25.8	6	14.7	<5	§	<5	§
Unknown	**18**	**---**	**13**	**---**	**<5**	**---**											**<5**	**---**	**<5**	**---**	**9**	**---**	**<5**	**---**	**<5**	**---**

*Rates per 100,000 population. County age-adjusted rates per 100,000 2000 US standard population.
**Harbison Crest/El Cajon is an aggregation of the Harbison Crest and El Cajon SRAs. Due to geographic limitations, the Harbison Crest SRA is not shown alone. See the Data Guide for more information.
***Numbers may not add up to totals due to unknown or missing details.
†Motor vehicle crashes here refer to those occurring on public roads with injury; injured may be occupant, pedestrian or cyclist. Injuries may be fatal or nonfatal.
‡API includes Asian, Pacific Islander, Native Hawaiian. Other includes 2 or more races, Native American/Alaska Native, American Indian, or other.
§Rates not calculated for fewer than 5 events. Rates not calculated in cases where zip code is unknown.
Source: SWITRS Database, County of San Diego, Health & Human Services Agency, Public Health Services, Emergency Medical Services; SANDAG, Current Population Estimates, 10/2012.
Prepared by: County of San Diego, Health & Human Services Agency, Public Health Services, Community Health Statistics Unit, 2013.

Pedestrian Injury

Pedestrian Injuries due to Motor Vehicle Accidents† in San Diego County by Location of Occurrence

Geography	2010 Total		2011 Total		2012 Total		2013 Total		2014 Total		2015 Total		2016 Total		2017 Total		2018 Total		2019 Total		2020 Total	
	No.	Rate*	No.	Rate*	No.	Rate*	No.	Rate*	No.	Rate*	No.	Rate*	No.	Rate*	No.	Rate*	No.	Rate*	No.	Rate*	No.	Rate*
San Diego County (Actual Rate)	**993**	**32.1**																				
Central Region	**270**	**55.7**																				
Central San Diego	138	83.3																				
Mid-City	80	49.1																				
Southeast San Diego	52	33.4																				
East Region	**120**	**25.9**																				
Alpine	<5	§																				
El Cajon	46	36.9																				
Harbison Crest/El Cajon**	48	34.5																				
Jamul	<5	§																				
La Mesa	19	32.2																				
Laguna-Pine Valley	<5	§																				
Lakeside	9	16.1																				
Lemon Grove	10	33.5																				
Mountain Empire	<5	§																				
Santee	15	29.3																				
Spring Valley	12	14.8																				
North Central Region	**193**	**32.0**																				
Coastal	54	71.6																				
Del Mar-Mira Mesa	24	15.2																				
Elliott-Navajo	11	12.3																				
Kearny Mesa	53	35.1																				
Miramar	<5	§																				
Peninsula	34	54.0																				
University	16	25.5																				
North Coastal Region	**130**	**25.7**																				
Carlsbad	22	19.2																				
Oceanside	54	33.8																				
Pendleton	<5	§																				
San Dieguito	21	22.5																				
Vista	27	26.9																				
North Inland Region	**111**	**19.5**																				
Anza-Borrego Springs	<5	§																				
Escondido	62	38.0																				
Fallbrook	11	23.3																				
North San Diego	14	13.1																				
Palomar-Julian	<5	§																				
Pauma	<5	§																				
Poway	6	7.0																				
Ramona	9	25.8																				
San Marcos	6	6.7																				
Valley Center	<5	§																				
South Region	**145**	**31.0**																				
Chula Vista	52	45.1																				
Coronado	5	20.2																				
National City	29	49.7																				
South Bay	43	31.9																				
Sweetwater	16	11.8																				
Unknown	**24**	---																				

*Rates per 100,000 population. County age-adjusted rates per 100,000 2000 US standard population.

**Harbison Crest/El Cajon is an aggregation of the Harbison Crest and El Cajon SRAs. Due to geographic limitations, the Harbison Crest SRA is not shown alone. See the Data Guide for more information.

†Motor Vehicle Accidents here refers to those occurring on public roads where injury has occurred. Injuries may be fatal or nonfatal.

§Rates not calculated for fewer than 5 events. Rates not calculated in cases where zip code is unknown.

Source: SWITRS Database, County of San Diego, Health & Human Services Agency, Public Health Services, Emergency Medical Services; SANDAG, Current Population Estimates, 10/2012.

Prepared by: County of San Diego, Health & Human Services Agency, Public Health Services, Community Health Statistics Unit, 2013.

Pedestrian Injuries due to Motor Vehicle Accidents† in San Diego County by Location of Occurrence, 2010 Detail

Geography	2010 Total		Gender				Race/Ethnicity										Age Group									
			Male		Female		White		Black		Hispanic		API‡		Other‡		Ages 0-14		Ages 15-24		Ages 25-44		Ages 45-64		Ages 65+	
	No.	Rate*	No.	Rate*	No.	Rate*	No.	Rate*	No.	Rate*	No.	Rate*	No.	Rate*	No.	Rate*	No.	Rate*	No.	Rate*	No.	Rate*	No.	Rate*	No.	Rate*
San Diego County (Actual Rate)	**993**	**32.1**	**565**	**36.4**	**394**	**25.6**											**150**	**25.2**	**256**	**51.6**	**261**	**29.3**	**231**	**30.4**	**93**	**26.5**
Central Region	**270**	**55.7**	**139**	**56.1**	**111**	**46.9**											**43**	**47.9**	**61**	**73.4**	**67**	**41.5**	**68**	**63.7**	**30**	**69.3**
Central San Diego	138	83.3	69	76.2	62	82.6											11	56.8	26	113.1	48	68.8	36	94.9	16	102.9
Mid-City	80	49.1	39	48.0	33	40.3											14	41.4	21	63.1	14	27.8	18	54.9	13	101.7
Southeast San Diego	52	33.4	31	40.8	16	20.0											18	49.1	14	52.1	5	12.1	14	38.9	<5	§
East Region	**120**	**25.9**	**78**	**34.2**	**41**	**17.4**											**21**	**23.3**	**34**	**49.6**	**33**	**27.2**	**23**	**18.0**	**9**	**16.1**
Alpine	<5	§	<5	§	<5	§											<5	§	<5	§	<5	§	<5	§	<5	§
El Cajon	46	36.9	32	52.5	14	22.0											12	47.1	11	56.0	9	27.3	12	37.9	<5	§
Harbison Crest/El Cajon**	48	34.5	33	48.4	15	21.1											12	43.2	11	51.1	11	30.7	12	32.5	<5	§
Jamul	<5	§	<5	§	<5	§											<5	§	<5	§	<5	§	<5	§	<5	§
La Mesa	19	32.2	11	39.0	8	25.9											<5	§	<5	§	7	41.0	<5	§	<5	§
Laguna-Pine Valley	<5	§	<5	§	<5	§											<5	§	<5	§	<5	§	<5	§	<5	§
Lakeside	9	16.1	<5	§	6	21.2											<5	§	<5	§	<5	§	<5	§	<5	§
Lemon Grove	10	33.5	7	48.3	<5	§											<5	§	6	131.5	<5	§	<5	§	<5	§
Mountain Empire	<5	§	<5	97.9	<5	§											<5	§	<5	100.2	<5	§	<5	§	<5	§
Santee	15	29.3	10	40.4	5	19.0											<5	§	7	100.0	<5	§	<5	§	<5	§
Spring Valley	12	14.8	8	20.3	<5	§											<5	§	<5	§	5	23.7	<5	§	<5	§
North Central Region	**193**	**32.0**	**107**	**35.0**	**79**	**26.5**											**17**	**18.0**	**57**	**55.6**	**57**	**29.7**	**41**	**28.7**	**21**	**29.2**
Coastal	54	71.6	27	69.5	23	63.0											6	78.0	18	161.5	20	72.2	7	42.6	<5	§
Del Mar-Mira Mesa	24	15.2	9	11.4	14	17.8											5	15.5	5	25.9	<5	§	6	13.4	5	36.7
Elliott-Navajo	11	12.3	9	20.8	<5	§											<5	§	6	54.1	<5	§	<5	§	<5	§
Kearny Mesa	53	35.1	33	43.8	19	25.0											<5	§	13	55.2	17	34.2	12	33.7	7	36.7
Miramar	<5	§	<5	§	<5	§											<5	§	<5	§	<5	§	<5	§	<5	§
Peninsula	34	54.0	22	64.4	11	38.3											<5	§	7	56.0	11	52.3	10	69.9	5	69.2
University	16	25.5	6	19.3	10	31.6											<5	§	8	36.5	<5	20.3	<5	§	<5	§
North Coastal Region	**130**	**25.7**	**81**	**31.4**	**49**	**19.8**											**21**	**20.8**	**38**	**45.4**	**27**	**19.8**	**31**	**24.8**	**12**	**20.1**
Carlsbad	22	19.2	16	28.7	6	10.2											<5	§	8	65.5	<5	§	7	21.5	<5	§
Oceanside	54	33.8	34	42.9	20	24.9											10	31.1	14	55.2	13	29.1	10	25.6	6	32.5
Pendleton	<5	§	<5	§	<5	§											<5	§	<5	§	<5	§	<5	§	<5	§
San Dieguito	21	22.5	9	19.6	12	25.3											<5	§	7	74.6	<5	§	7	23.9	<5	§
Vista	27	26.9	17	33.5	10	20.1											5	23.5	8	47.7	6	20.9	6	25.5	<5	§
North Inland Region	**111**	**19.5**	**63**	**22.5**	**48**	**16.6**											**18**	**15.1**	**26**	**33.7**	**37**	**24.9**	**23**	**15.1**	**7**	**9.7**
Anza-Borrego Springs	<5	§	<5	§	<5	§											<5	§	<5	§	<5	§	<5	§	<5	§
Escondido	62	38.0	34	42.0	28	34.1											13	35.9	13	50.7	20	44.2	11	28.7	5	28.5
Fallbrook	11	23.3	9	38.2	<5	§											<5	§	<5	§	<5	§	<5	§	<5	§
North San Diego	14	13.1	5	9.7	9	16.4											<5	§	<5	§	7	22.7	<5	§	<5	§
Palomar-Julian	<5	§	<5	§	<5	§											<5	§	<5	§	<5	§	<5	§	<5	§
Pauma	<5	§	<5	§	<5	§											<5	§	<5	§	<5	§	<5	§	<5	§
Poway	6	7.0	6	14.2	<5	§											<5	§	<5	§	<5	§	<5	§	<5	§
Ramona	9	25.8	<5	§	7	40.4											<5	§	<5	§	<5	§	<5	§	<5	§
San Marcos	6	6.7	<5	§	<5	§											<5	§	<5	§	<5	§	<5	§	<5	§
Valley Center	<5	§	<5	§	<5	§											<5	§	<5	§	<5	§	<5	§	<5	§
South Region	**145**	**31.0**	**85**	**36.3**	**55**	**23.5**											**26**	**25.7**	**37**	**45.8**	**32**	**24.3**	**38**	**35.8**	**12**	**24.7**
Chula Vista	52	45.1	33	59.4	16	26.8											8	32.7	17	90.5	6	19.4	15	56.7	6	41.3
Coronado	5	20.2	<5	§	<5	§											<5	§	<5	§	<5	§	<5	§	<5	§
National City	29	49.7	13	43.3	15	53.0											8	65.6	7	57.1	7	44.5	6	50.0	<5	§
South Bay	43	31.9	26	38.2	16	23.9											6	20.3	8	33.5	10	26.4	15	49.0	<5	§
Sweetwater	16	11.8	9	13.7	7	10.1											<5	§	<5	§	7	17.2	<5	§	<5	§
Unknown	**24**	---	**12**	---	**11**	---											**<5**	---	**<5**	---	**8**	---	**7**	---	**<5**	---

*Rates per 100,000 population. County age-adjusted rates per 100,000 2000 US standard population.
**Harbison Crest/El Cajon is an aggregation of the Harbison Crest and El Cajon SRAs. Due to geographic limitations, the Harbison Crest SRA is not shown alone. See the Data Guide for more information.
***Numbers may not add up to totals due to unknown or missing details.
†Motor Vehicle Accidents here refers to those occurring on public roads where injury has occurred. Injuries may be fatal or nonfatal.
‡API includes Asian, Pacific Islander, Native Hawaiian. Other includes 2 or more races, Native American/Alaska Native, American Indian, or other.
§Rates not calculated for fewer than 5 events. Rates not calculated in cases where zip code is unknown.
Source: SWITRS Database, County of San Diego, Health & Human Services Agency, Public Health Services, Emergency Medical Services; SANDAG, Current Population Estimates, 10/2012.
Prepared by: County of San Diego, Health & Human Services Agency, Public Health Services, Community Health Statistics Unit, 2013.

Pedestrian† Deaths due to Motor Vehicle Accidents on Public Roads Among San Diego County Residents by Location of Residence

Healthy People 2020 Target: 1.5 deaths per 100,000 population, age-adjusted*
USA: 1.4 deaths per 100,000 population, age-adjusted (2010)* ‡
California: 1.6 deaths per 100,000 population, age-adjusted (2010)* ‡

Geography	2010 Total		2011 Total		2012 Total		2013 Total		2014 Total		2015 Total		2016 Total		2017 Total		2018 Total		2019 Total		2020 Total	
	No.	Rate*	No.	Rate*	No.	Rate*	No.	Rate*	No.	Rate*	No.	Rate*	No.	Rate*	No.	Rate*	No.	Rate*	No.	Rate*	No.	Rate*
San Diego County (Actual Rate)	**50**	**1.6**	**39**	**1.3**																		
San Diego County (Age-Adjusted Rate)	**50**	**1.6**	**39**	**1.2**																		
Central Region	**9**	**1.9**	**<5**	**§**																		
Central San Diego	<5	§	<5	§																		
Mid-City	<5	§	<5	§																		
Southeast San Diego	<5	§	<5	§																		
East Region	**12**	**2.6**	**6**	**1.3**																		
Alpine	<5	§	<5	§																		
El Cajon	<5	§	<5	§																		
Harbison Crest/El Cajon**	5	3.6	<5	§																		
Jamul	<5	§	<5	§																		
La Mesa	<5	§	<5	§																		
Laguna-Pine Valley	<5	§	<5	§																		
Lakeside	<5	§	<5	§																		
Lemon Grove	<5	§	<5	§																		
Mountain Empire	<5	§	<5	§																		
Santee	<5	§	<5	§																		
Spring Valley	<5	§	<5	§																		
North Central Region	**<5**	**§**	**9**	**1.5**																		
Coastal	<5	§	<5	§																		
Del Mar-Mira Mesa	<5	§	<5	§																		
Elliott-Navajo	<5	§	<5	§																		
Kearny Mesa	<5	§	<5	§																		
Miramar	<5	§	<5	§																		
Peninsula	<5	§	<5	§																		
University	<5	§	<5	§																		
North Coastal Region	**7**	**1.4**	**6**	**1.2**																		
Carlsbad	<5	§	<5	§																		
Oceanside	<5	§	<5	§																		
Pendleton	<5	§	<5	§																		
San Dieguito	<5	§	<5	§																		
Vista	<5	§	<5	§																		
North Inland Region	**8**	**1.4**	**8**	**1.4**																		
Anza-Borrego Springs	<5	§	<5	§																		
Escondido	<5	§	<5	§																		
Fallbrook	<5	§	<5	§																		
North San Diego	<5	§	<5	§																		
Palomar-Julian	<5	§	<5	§																		
Pauma	<5	§	<5	§																		
Poway	<5	§	<5	§																		
Ramona	<5	§	<5	§																		
San Marcos	<5	§	<5	§																		
Valley Center	<5	§	<5	§																		
South Region	**8**	**1.7**	**6**	**1.3**																		
Chula Vista	<5	§	<5	§																		
Coronado	<5	§	<5	§																		
National City	<5	§	<5	§																		
South Bay	<5	§	<5	§																		
Sweetwater	<5	§	<5	§																		
Unknown	**<5**	**---**	**<5**	**---**																		

*Rates per 100,000 population. County age-adjusted rates per 100,000 2000 US standard population.
**Harbison Crest/El Cajon is an aggregation of the Harbison Crest and El Cajon SRAs. Due to geographic limitations, the Harbison Crest SRA is not shown alone. See the Data Guide for more information.
†Pedestrian death attributed to Motor Vehicle Accidents refers to those occurring on public roads; (underlying cause of death) ICD-10 codes V02-V04 (.1, .9), V09.2.
‡Source: National Vital Statistics System, CDC, NCHS. Online database accessed 06/01/2013: http://wonder.cdc.gov.
§Rates not calculated for fewer than 5 events. Rates not calculated in cases where zip code is unknown.
Source: Death Statistical Master Files (CDPH), County of San Diego, Health & Human Services Agency, Public Health Services, Epidemiology & Immunization Services Branch; SANDAG, Current Population Estimates, 10/2012.
Prepared by: County of San Diego, Health & Human Services Agency, Public Health Services, Community Health Statistics Unit, 2013.

Pedestrian† Deaths due to Motor Vehicle Accidents on Public Roads Among San Diego County Residents by Location of Residence, 2010 Detail

Geography	2010 Total		Gender				Race/Ethnicity										Age Group									
			Male		Female		White		Black		Hispanic		API‡		Other‡		Ages 0-14		Ages 15-24		Ages 25-44		Ages 45-64		Ages 65+	
	No.	Rate*	No.	Rate*	No.	Rate*	No.	Rate*	No.	Rate*	No.	Rate*	No.	Rate*	No.	Rate*	No.	Rate*	No.	Rate*	No.	Rate*	No.	Rate*	No.	Rate*
San Diego County (Actual Rate)	**50**	**1.6**	**29**	**1.9**	**21**	**1.4**	**26**	**1.7**	**<5**	**§**	**17**	**1.7**	**<5**	**§**	**<5**	**§**	**<5**	**§**	**10**	**2.0**	**18**	**2.0**	**13**	**1.7**	**5**	**1.4**
San Diego County (Age-Adjusted Rate)	**50**	**1.6**																								
Central Region	**9**	**1.9**	**5**	**2.0**	**<5**	**§**	**<5**	**§**	**<5**	**§**	**<5**	**§**	**<5**	**§**	**<5**	**§**	**<5**	**§**	**<5**	**§**	**<5**	**§**	**<5**	**§**	**<5**	**§**
Central San Diego	<5	§	<5	§	<5	§	<5	§	<5	§	<5	§	<5	§	<5	§	<5	§	<5	§	<5	§	<5	§	<5	§
Mid-City	<5	§	<5	§	<5	§	<5	§	<5	§	<5	§	<5	§	<5	§	<5	§	<5	§	<5	§	<5	§	<5	§
Southeast San Diego	<5	§	<5	§	<5	§	<5	§	<5	§	<5	§	<5	§	<5	§	<5	§	<5	§	<5	§	<5	§	<5	§
East Region	**12**	**2.6**	**8**	**3.5**	**<5**	**§**	**8**	**2.9**	**<5**	**§**	**<5**	**§**	**<5**	**§**	**<5**	**§**	**<5**	**§**	**<5**	**§**	**5**	**4.1**	**<5**	**§**	**<5**	**§**
Alpine	<5	§	<5	§	<5	§	<5	§	<5	§	<5	§	<5	§	<5	§	<5	§	<5	§	<5	§	<5	§	<5	§
El Cajon	<5	§	<5	§	<5	§	<5	§	<5	§	<5	§	<5	§	<5	§	<5	§	<5	§	<5	§	<5	§	<5	§
Harbison Crest/El Cajon**	5	3.6	<5	§	<5	§	<5	§	<5	§	<5	§	<5	§	<5	§	<5	§	<5	§	<5	§	<5	§	<5	§
Jamul	<5	§	<5	§	<5	§	<5	§	<5	§	<5	§	<5	§	<5	§	<5	§	<5	§	<5	§	<5	§	<5	§
La Mesa	<5	§	<5	§	<5	§	<5	§	<5	§	<5	§	<5	§	<5	§	<5	§	<5	§	<5	§	<5	§	<5	§
Laguna-Pine Valley	<5	§	<5	§	<5	§	<5	§	<5	§	<5	§	<5	§	<5	§	<5	§	<5	§	<5	§	<5	§	<5	§
Lakeside	<5	§	<5	§	<5	§	<5	§	<5	§	<5	§	<5	§	<5	§	<5	§	<5	§	<5	§	<5	§	<5	§
Lemon Grove	<5	§	<5	§	<5	§	<5	§	<5	§	<5	§	<5	§	<5	§	<5	§	<5	§	<5	§	<5	§	<5	§
Mountain Empire	<5	§	<5	§	<5	§	<5	§	<5	§	<5	§	<5	§	<5	§	<5	§	<5	§	<5	§	<5	§	<5	§
Santee	<5	§	<5	§	<5	§	<5	§	<5	§	<5	§	<5	§	<5	§	<5	§	<5	§	<5	§	<5	§	<5	§
Spring Valley	<5	§	<5	§	<5	§	<5	§	<5	§	<5	§	<5	§	<5	§	<5	§	<5	§	<5	§	<5	§	<5	§
North Central Region	**<5**	**§**	**<5**	**§**	**<5**	**§**	**<5**	**§**	**<5**	**§**	**<5**	**§**	**<5**	**§**	**<5**	**§**	**<5**	**§**	**<5**	**§**	**<5**	**§**	**<5**	**§**	**<5**	**§**
Coastal	<5	§	<5	§	<5	§	<5	§	<5	§	<5	§	<5	§	<5	§	<5	§	<5	§	<5	§	<5	§	<5	§
Del Mar-Mira Mesa	<5	§	<5	§	<5	§	<5	§	<5	§	<5	§	<5	§	<5	§	<5	§	<5	§	<5	§	<5	§	<5	§
Elliott-Navajo	<5	§	<5	§	<5	§	<5	§	<5	§	<5	§	<5	§	<5	§	<5	§	<5	§	<5	§	<5	§	<5	§
Kearny Mesa	<5	§	<5	§	<5	§	<5	§	<5	§	<5	§	<5	§	<5	§	<5	§	<5	§	<5	§	<5	§	<5	§
Miramar	<5	§	<5	§	<5	§	<5	§	<5	§	<5	§	<5	§	<5	§	<5	§	<5	§	<5	§	<5	§	<5	§
Peninsula	<5	§	<5	§	<5	§	<5	§	<5	§	<5	§	<5	§	<5	§	<5	§	<5	§	<5	§	<5	§	<5	§
University	<5	§	<5	§	<5	§	<5	§	<5	§	<5	§	<5	§	<5	§	<5	§	<5	§	<5	§	<5	§	<5	§
North Coastal Region	**7**	**1.4**	**<5**	**§**	**<5**	**§**	**<5**	**§**	**<5**	**§**	**<5**	**§**	**<5**	**§**	**<5**	**§**	**<5**	**§**	**<5**	**§**	**<5**	**§**	**<5**	**§**	**<5**	**§**
Carlsbad	<5	§	<5	§	<5	§	<5	§	<5	§	<5	§	<5	§	<5	§	<5	§	<5	§	<5	§	<5	§	<5	§
Oceanside	<5	§	<5	§	<5	§	<5	§	<5	§	<5	§	<5	§	<5	§	<5	§	<5	§	<5	§	<5	§	<5	§
Pendleton	<5	§	<5	§	<5	§	<5	§	<5	§	<5	§	<5	§	<5	§	<5	§	<5	§	<5	§	<5	§	<5	§
San Dieguito	<5	§	<5	§	<5	§	<5	§	<5	§	<5	§	<5	§	<5	§	<5	§	<5	§	<5	§	<5	§	<5	§
Vista	<5	§	<5	§	<5	§	<5	§	<5	§	<5	§	<5	§	<5	§	<5	§	<5	§	<5	§	<5	§	<5	§
North Inland Region	**8**	**1.4**	**6**	**2.1**	**<5**	**§**	**<5**	**§**	**<5**	**§**	**<5**	**§**	**<5**	**§**	**<5**	**§**	**<5**	**§**	**<5**	**§**	**<5**	**§**	**<5**	**§**	**<5**	**§**
Anza-Borrego Springs	<5	§	<5	§	<5	§	<5	§	<5	§	<5	§	<5	§	<5	§	<5	§	<5	§	<5	§	<5	§	<5	§
Escondido	<5	§	<5	§	<5	§	<5	§	<5	§	<5	§	<5	§	<5	§	<5	§	<5	§	<5	§	<5	§	<5	§
Fallbrook	<5	§	<5	§	<5	§	<5	§	<5	§	<5	§	<5	§	<5	§	<5	§	<5	§	<5	§	<5	§	<5	§
North San Diego	<5	§	<5	§	<5	§	<5	§	<5	§	<5	§	<5	§	<5	§	<5	§	<5	§	<5	§	<5	§	<5	§
Palomar-Julian	<5	§	<5	§	<5	§	<5	§	<5	§	<5	§	<5	§	<5	§	<5	§	<5	§	<5	§	<5	§	<5	§
Pauma	<5	§	<5	§	<5	§	<5	§	<5	§	<5	§	<5	§	<5	§	<5	§	<5	§	<5	§	<5	§	<5	§
Poway	<5	§	<5	§	<5	§	<5	§	<5	§	<5	§	<5	§	<5	§	<5	§	<5	§	<5	§	<5	§	<5	§
Ramona	<5	§	<5	§	<5	§	<5	§	<5	§	<5	§	<5	§	<5	§	<5	§	<5	§	<5	§	<5	§	<5	§
San Marcos	<5	§	<5	§	<5	§	<5	§	<5	§	<5	§	<5	§	<5	§	<5	§	<5	§	<5	§	<5	§	<5	§
Valley Center	<5	§	<5	§	<5	§	<5	§	<5	§	<5	§	<5	§	<5	§	<5	§	<5	§	<5	§	<5	§	<5	§
South Region	**8**	**1.7**	**<5**	**§**	**<5**	**§**	**<5**	**§**	**<5**	**§**	**<5**	**§**	**<5**	**§**	**<5**	**§**	**<5**	**§**	**<5**	**§**	**<5**	**§**	**<5**	**§**	**<5**	**§**
Chula Vista	<5	§	<5	§	<5	§	<5	§	<5	§	<5	§	<5	§	<5	§	<5	§	<5	§	<5	§	<5	§	<5	§
Coronado	<5	§	<5	§	<5	§	<5	§	<5	§	<5	§	<5	§	<5	§	<5	§	<5	§	<5	§	<5	§	<5	§
National City	<5	§	<5	§	<5	§	<5	§	<5	§	<5	§	<5	§	<5	§	<5	§	<5	§	<5	§	<5	§	<5	§
South Bay	<5	§	<5	§	<5	§	<5	§	<5	§	<5	§	<5	§	<5	§	<5	§	<5	§	<5	§	<5	§	<5	§
Sweetwater	<5	§	<5	§	<5	§	<5	§	<5	§	<5	§	<5	§	<5	§	<5	§	<5	§	<5	§	<5	§	<5	§
Unknown	**<5**	**---**	**<5**	**---**	**<5**	**---**	**<5**	**---**	**<5**	**---**	**<5**	**---**	**<5**	**---**	**<5**	**---**	**<5**	**---**	**<5**	**---**	**<5**	**---**	**<5**	**---**	**<5**	**---**

*Rates per 100,000 population. County age-adjusted rates per 100,000 2000 US standard population.
**Harbison Crest/El Cajon is an aggregation of the Harbison Crest and El Cajon SRAs. Due to geographic limitations, the Harbison Crest SRA is not shown alone. See the Data Guide for more information.
***Numbers may not add up to totals due to unknown or missing details.
†Pedestrian death attributed to Motor Vehicle Accidents refers to those occurring on public roads; (underlying cause of death) ICD-10 codes V02-V04 (.1, .9), V09.2.
‡API includes Asian, Pacific Islander, Native Hawaiian. Other includes 2 or more races, Native American/Alaska Native, American Indian, or other.
§Rates not calculated for fewer than 5 events. Rates not calculated in cases where zip code is unknown.
Source: Death Statistical Master Files (CDPH), County of San Diego, Health & Human Services Agency, Public Health Services, Epidemiology & Immunization Services Branch; SANDAG, Current Population Estimates, 10/2012.
Prepared by: County of San Diego, Health & Human Services Agency, Public Health Services, Community Health Statistics Unit, 2013.

Pedestrian† Deaths due to Motor Vehicle Accidents on Public Roads Among San Diego County Residents by Location of Residence, 2011 Detail

Geography	2011 Total		Gender				Race/Ethnicity										Age Group									
			Male		Female		White		Black		Hispanic		API‡		Other‡		Ages 0-14		Ages 15-24		Ages 25-44		Ages 45-64		Ages 65+	
	No.	Rate*	No.	Rate*	No.	Rate*	No.	Rate*	No.	Rate*	No.	Rate*	No.	Rate*	No.	Rate*	No.	Rate*	No.	Rate*	No.	Rate*	No.	Rate*	No.	Rate*
San Diego County (Actual Rate)	**39**	**1.3**	**28**	**1.8**	**11**	**0.7**	**19**	**1.3**	**<5**	**§**	**11**	**1.1**	**5**	**1.4**	**<5**	**§**	**<5**	**§**	**5**	**1.0**	**8**	**0.9**	**18**	**2.3**	**8**	**2.2**
San Diego County (Age-Adjusted Rate)	**39**	**1.2**																								
Central Region	**<5**	**§**	**<5**	**§**	**<5**	**§**	**<5**	**§**	**<5**	**§**	**<5**	**§**	**<5**	**§**	**<5**	**§**	**<5**	**§**	**<5**	**§**	**<5**	**§**	**<5**	**§**	**<5**	**§**
Central San Diego	<5	§	<5	§	<5	§	<5	§	<5	§	<5	§	<5	§	<5	§	<5	§	<5	§	<5	§	<5	§	<5	§
Mid-City	<5	§	<5	§	<5	§	<5	§	<5	§	<5	§	<5	§	<5	§	<5	§	<5	§	<5	§	<5	§	<5	§
Southeast San Diego	<5	§	<5	§	<5	§	<5	§	<5	§	<5	§	<5	§	<5	§	<5	§	<5	§	<5	§	<5	§	<5	§
East Region	**6**	**1.3**	**5**	**2.2**	**<5**	**§**	**<5**	**§**	**<5**	**§**	**<5**	**§**	**<5**	**§**	**<5**	**§**	**<5**	**§**	**<5**	**§**	**<5**	**§**	**<5**	**§**	**<5**	**§**
Alpine	<5	§	<5	§	<5	§	<5	§	<5	§	<5	§	<5	§	<5	§	<5	§	<5	§	<5	§	<5	§	<5	§
El Cajon	<5	§	<5	§	<5	§	<5	§	<5	§	<5	§	<5	§	<5	§	<5	§	<5	§	<5	§	<5	§	<5	§
Harbison Crest/El Cajon**	<5	§	<5	§	<5	§	<5	§	<5	§	<5	§	<5	§	<5	§	<5	§	<5	§	<5	§	<5	§	<5	§
Jamul	<5	§	<5	§	<5	§	<5	§	<5	§	<5	§	<5	§	<5	§	<5	§	<5	§	<5	§	<5	§	<5	§
La Mesa	<5	§	<5	§	<5	§	<5	§	<5	§	<5	§	<5	§	<5	§	<5	§	<5	§	<5	§	<5	§	<5	§
Laguna-Pine Valley	<5	§	<5	§	<5	§	<5	§	<5	§	<5	§	<5	§	<5	§	<5	§	<5	§	<5	§	<5	§	<5	§
Lakeside	<5	§	<5	§	<5	§	<5	§	<5	§	<5	§	<5	§	<5	§	<5	§	<5	§	<5	§	<5	§	<5	§
Lemon Grove	<5	§	<5	§	<5	§	<5	§	<5	§	<5	§	<5	§	<5	§	<5	§	<5	§	<5	§	<5	§	<5	§
Mountain Empire	<5	§	<5	§	<5	§	<5	§	<5	§	<5	§	<5	§	<5	§	<5	§	<5	§	<5	§	<5	§	<5	§
Santee	<5	§	<5	§	<5	§	<5	§	<5	§	<5	§	<5	§	<5	§	<5	§	<5	§	<5	§	<5	§	<5	§
Spring Valley	<5	§	<5	§	<5	§	<5	§	<5	§	<5	§	<5	§	<5	§	<5	§	<5	§	<5	§	<5	§	<5	§
North Central Region	**9**	**1.5**	**6**	**1.9**	**<5**	**§**	**7**	**1.9**	**<5**	**§**	**<5**	**§**	**<5**	**§**	**<5**	**§**	**<5**	**§**	**<5**	**§**	**<5**	**§**	**<5**	**§**	**<5**	**§**
Coastal	<5	§	<5	§	<5	§	<5	§	<5	§	<5	§	<5	§	<5	§	<5	§	<5	§	<5	§	<5	§	<5	§
Del Mar-Mira Mesa	<5	§	<5	§	<5	§	<5	§	<5	§	<5	§	<5	§	<5	§	<5	§	<5	§	<5	§	<5	§	<5	§
Elliott-Navajo	<5	§	<5	§	<5	§	<5	§	<5	§	<5	§	<5	§	<5	§	<5	§	<5	§	<5	§	<5	§	<5	§
Kearny Mesa	<5	§	<5	§	<5	§	<5	§	<5	§	<5	§	<5	§	<5	§	<5	§	<5	§	<5	§	<5	§	<5	§
Miramar	<5	§	<5	§	<5	§	<5	§	<5	§	<5	§	<5	§	<5	§	<5	§	<5	§	<5	§	<5	§	<5	§
Peninsula	<5	§	<5	§	<5	§	<5	§	<5	§	<5	§	<5	§	<5	§	<5	§	<5	§	<5	§	<5	§	<5	§
University	<5	§	<5	§	<5	§	<5	§	<5	§	<5	§	<5	§	<5	§	<5	§	<5	§	<5	§	<5	§	<5	§
North Coastal Region	**6**	**1.2**	**<5**	**§**	**<5**	**§**	**<5**	**§**	**<5**	**§**	**<5**	**§**	**<5**	**§**	**<5**	**§**	**<5**	**§**	**<5**	**§**	**<5**	**§**	**<5**	**§**	**<5**	**§**
Carlsbad	<5	§	<5	§	<5	§	<5	§	<5	§	<5	§	<5	§	<5	§	<5	§	<5	§	<5	§	<5	§	<5	§
Oceanside	<5	§	<5	§	<5	§	<5	§	<5	§	<5	§	<5	§	<5	§	<5	§	<5	§	<5	§	<5	§	<5	§
Pendleton	<5	§	<5	§	<5	§	<5	§	<5	§	<5	§	<5	§	<5	§	<5	§	<5	§	<5	§	<5	§	<5	§
San Dieguito	<5	§	<5	§	<5	§	<5	§	<5	§	<5	§	<5	§	<5	§	<5	§	<5	§	<5	§	<5	§	<5	§
Vista	<5	§	<5	§	<5	§	<5	§	<5	§	<5	§	<5	§	<5	§	<5	§	<5	§	<5	§	<5	§	<5	§
North Inland Region	**8**	**1.4**	**5**	**1.8**	**<5**	**§**	**<5**	**§**	**<5**	**§**	**<5**	**§**	**<5**	**§**	**<5**	**§**	**<5**	**§**	**<5**	**§**	**<5**	**§**	**5**	**3.2**	**<5**	**§**
Anza-Borrego Springs	<5	§	<5	§	<5	§	<5	§	<5	§	<5	§	<5	§	<5	§	<5	§	<5	§	<5	§	<5	§	<5	§
Escondido	<5	§	<5	§	<5	§	<5	§	<5	§	<5	§	<5	§	<5	§	<5	§	<5	§	<5	§	<5	§	<5	§
Fallbrook	<5	§	<5	§	<5	§	<5	§	<5	§	<5	§	<5	§	<5	§	<5	§	<5	§	<5	§	<5	§	<5	§
North San Diego	<5	§	<5	§	<5	§	<5	§	<5	§	<5	§	<5	§	<5	§	<5	§	<5	§	<5	§	<5	§	<5	§
Palomar-Julian	<5	§	<5	§	<5	§	<5	§	<5	§	<5	§	<5	§	<5	§	<5	§	<5	§	<5	§	<5	§	<5	§
Pauma	<5	§	<5	§	<5	§	<5	§	<5	§	<5	§	<5	§	<5	§	<5	§	<5	§	<5	§	<5	§	<5	§
Poway	<5	§	<5	§	<5	§	<5	§	<5	§	<5	§	<5	§	<5	§	<5	§	<5	§	<5	§	<5	§	<5	§
Ramona	<5	§	<5	§	<5	§	<5	§	<5	§	<5	§	<5	§	<5	§	<5	§	<5	§	<5	§	<5	§	<5	§
San Marcos	<5	§	<5	§	<5	§	<5	§	<5	§	<5	§	<5	§	<5	§	<5	§	<5	§	<5	§	<5	§	<5	§
Valley Center	<5	§	<5	§	<5	§	<5	§	<5	§	<5	§	<5	§	<5	§	<5	§	<5	§	<5	§	<5	§	<5	§
South Region	**6**	**1.3**	**5**	**2.1**	**<5**	**§**	**<5**	**§**	**<5**	**§**	**<5**	**§**	**<5**	**§**	**<5**	**§**	**<5**	**§**	**<5**	**§**	**<5**	**§**	**<5**	**§**	**<5**	**§**
Chula Vista	<5	§	<5	§	<5	§	<5	§	<5	§	<5	§	<5	§	<5	§	<5	§	<5	§	<5	§	<5	§	<5	§
Coronado	<5	§	<5	§	<5	§	<5	§	<5	§	<5	§	<5	§	<5	§	<5	§	<5	§	<5	§	<5	§	<5	§
National City	<5	§	<5	§	<5	§	<5	§	<5	§	<5	§	<5	§	<5	§	<5	§	<5	§	<5	§	<5	§	<5	§
South Bay	<5	§	<5	§	<5	§	<5	§	<5	§	<5	§	<5	§	<5	§	<5	§	<5	§	<5	§	<5	§	<5	§
Sweetwater	<5	§	<5	§	<5	§	<5	§	<5	§	<5	§	<5	§	<5	§	<5	§	<5	§	<5	§	<5	§	<5	§
Unknown	**<5**	**---**	**<5**	**---**	**<5**	**---**	**<5**	**---**	**<5**	**---**	**<5**	**---**	**<5**	**---**	**<5**	**---**	**<5**	**---**	**<5**	**---**	**<5**	**---**	**<5**	**---**	**<5**	**---**

*Rates per 100,000 population. County age-adjusted rates per 100,000 2000 US standard population.
**Harbison Crest/El Cajon is an aggregation of the Harbison Crest and El Cajon SRAs. Due to geographic limitations, the Harbison Crest SRA is not shown alone. See the Data Guide for more information.
***Numbers may not add up to totals due to unknown or missing details.
†Pedestrian death attributed to Motor Vehicle Accidents refers to those occurring on public roads; (underlying cause of death) ICD-10 codes V02-V04 (.1, .9), V09.2.
‡API includes Asian, Pacific Islander, Native Hawaiian. Other includes 2 or more races, Native American/Alaska Native, American Indian, or other.
§Rates not calculated for fewer than 5 events. Rates not calculated in cases where zip code is unknown.
Source: Death Statistical Master Files (CDPH), County of San Diego, Health & Human Services Agency, Public Health Services, Epidemiology & Immunization Services Branch; SANDAG, Current Population Estimates, 10/2012.
Prepared by: County of San Diego, Health & Human Services Agency, Public Health Services, Community Health Statistics Unit, 2013.

Pedestrian† Hospitalizations due to Motor Vehicle Accidents on Public Roads Among San Diego County Residents by Location of Residence

Geography	2010 Total		2011 Total		2012 Total		2013 Total		2014 Total		2015 Total		2016 Total		2017 Total		2018 Total		2019 Total		2020 Total	
	No.	Rate*	No.	Rate*	No.	Rate*	No.	Rate*	No.	Rate*	No.	Rate*	No.	Rate*	No.	Rate*	No.	Rate*	No.	Rate*	No.	Rate*
San Diego County (Actual Rate)	**316**	**10.2**	**360**	**11.6**																		
San Diego County (Age-Adjusted Rate)	**316**	**9.9**	**360**	**11.1**																		
Central Region	**94**	**19.4**	**106**	**21.8**																		
Central San Diego	43	26.0	44	26.5																		
Mid-City	23	14.1	34	20.8																		
Southeast San Diego	28	18.0	28	17.9																		
East Region	**43**	**9.3**	**58**	**12.4**																		
Alpine	<5	§	<5	§																		
El Cajon	11	8.8	12	9.6																		
Harbison Crest/El Cajon**	19	13.7	17	12.1																		
Jamul	<5	§	<5	§																		
La Mesa	6	10.2	10	16.7																		
Laguna-Pine Valley	<5	§	<5	§																		
Lakeside	<5	§	6	10.6																		
Lemon Grove	<5	§	<5	§																		
Mountain Empire	<5	§	<5	§																		
Santee	<5	§	<5	§																		
Spring Valley	5	6.2	11	13.5																		
North Central Region	**66**	**10.9**	**44**	**7.2**																		
Coastal	16	21.2	9	11.9																		
Del Mar-Mira Mesa	12	7.6	5	3.2																		
Elliott-Navajo	<5	§	5	5.6																		
Kearny Mesa	22	14.5	18	11.9																		
Miramar	<5	§	<5	§																		
Peninsula	5	7.9	<5	§																		
University	6	9.6	<5	§																		
North Coastal Region	**34**	**6.7**	**34**	**6.7**																		
Carlsbad	<5	§	<5	§																		
Oceanside	17	10.6	8	5.0																		
Pendleton	<5	§	<5	§																		
San Dieguito	<5	§	6	6.3																		
Vista	14	13.9	15	14.8																		
North Inland Region	**32**	**5.6**	**44**	**7.7**																		
Anza-Borrego Springs	<5	§	<5	§																		
Escondido	9	5.5	20	12.2																		
Fallbrook	<5	§	<5	§																		
North San Diego	6	5.6	<5	§																		
Palomar-Julian	<5	§	<5	§																		
Pauma	<5	§	<5	§																		
Poway	<5	§	<5	§																		
Ramona	<5	§	<5	§																		
San Marcos	<5	§	10	11.1																		
Valley Center	<5	§	<5	§																		
South Region	**47**	**10.0**	**74**	**15.8**																		
Chula Vista	20	17.4	25	21.6																		
Coronado	<5	§	<5	§																		
National City	8	13.7	14	23.9																		
South Bay	14	10.4	28	20.7																		
Sweetwater	5	3.7	5	3.7																		
Unknown	**<5**	**---**	**<5**	**---**																		

*Rates per 100,000 population. County age-adjusted rates per 100,000 2000 US standard population.
**Harbison Crest/El Cajon is an aggregation of the Harbison Crest and El Cajon SRAs. Due to geographic limitations, the Harbison Crest SRA is not shown alone. See the Data Guide for more information.
†Pedestrian hospitalizations attributed to Motor Vehicle Accidents refers to those occurring on public roads; primary ICD-9 Ecodes E810-819(.7).
§Rates not calculated for fewer than 5 events. Rates not calculated in cases where zip code is unknown.
Source: Patient Discharge Database (CA OSHPD), County of San Diego, Health & Human Services Agency, Public Health Services, Epidemiology & Immunization Services Branch; SANDAG, Current Population Estimates, 10/2012.
Prepared by: County of San Diego, Health & Human Services Agency, Public Health Services, Community Health Statistics Unit, 2013.

Pedestrian† Hospitalizations due to Motor Vehicle Accidents on Public Roads Among San Diego County Residents by Location of Residence, 2010 Detail

Geography	2010 Total		Gender				Race/Ethnicity										Age Group									
			Male		Female		White		Black		Hispanic		API‡		Other‡		Ages 0-14		Ages 15-24		Ages 25-44		Ages 45-64		Ages 65+	
	No.	Rate*	No.	Rate*	No.	Rate*	No.	Rate*	No.	Rate*	No.	Rate*	No.	Rate*	No.	Rate*	No.	Rate*	No.	Rate*	No.	Rate*	No.	Rate*	No.	Rate*
San Diego County (Actual Rate)	**316**	**10.2**	**197**	**12.7**	**119**	**7.7**	**141**	**9.4**	**28**	**19.1**	**108**	**10.9**	**22**	**6.4**	**14**	**12.1**	**26**	**4.4**	**67**	**13.5**	**77**	**8.6**	**101**	**13.3**	**45**	**12.8**
San Diego County (Age-Adjusted Rate)	**316**	**9.9**																								
Central Region	**94**	**19.4**	**62**	**25.0**	**32**	**13.5**	**34**	**23.7**	**16**	**28.2**	**34**	**16.6**	**7**	**11.0**	**<5**	**§**	**8**	**8.9**	**19**	**22.9**	**22**	**13.6**	**31**	**29.0**	**14**	**32.3**
Central San Diego	43	26.0	29	32.0	14	18.7	23	27.9	<5	§	13	22.6	<5	§	<5	§	<5	§	6	26.1	14	20.1	13	34.3	9	57.9
Mid-City	23	14.1	14	17.2	9	11.0	6	12.9	<5	§	9	13.1	<5	§	<5	§	5	14.8	7	**21.0**	<5	§	<5	§	<5	§
Southeast San Diego	28	18.0	19	25.0	9	11.3	5	33.6	10	38.6	12	15.3	<5	§	<5	§	<5	§	6	22.3	<5	§	14	38.9	<5	§
East Region	**43**	**9.3**	**26**	**11.4**	**17**	**7.2**	**22**	**7.9**	**<5**	**§**	**12**	**10.4**	**<5**	**§**	**<5**	**§**	**5**	**5.6**	**9**	**13.1**	**10**	**8.3**	**12**	**9.4**	**7**	**12.5**
Alpine	<5	§	<5	§	<5	§	<5	§	<5	§	<5	§	<5	§	<5	§	<5	§	<5	§	<5	§	<5	§	<5	§
El Cajon	11	8.8	7	11.5	<5	§	5	6.8	<5	§	<5	§	<5	§	<5	§	<5	§	<5	§	<5	§	<5	§	<5	§
Harbison Crest/El Cajon**	19	13.7	10	14.7	9	12.7	10	11.7	<5	§	6	17.0	<5	§	<5	§	<5	§	<5	§	7	19.5	<5	§	<5	§
Jamul	<5	§	<5	§	<5	§	<5	§	<5	§	<5	§	<5	§	<5	§	<5	§	<5	§	<5	§	<5	§	<5	§
La Mesa	6	10.2	<5	§	<5	§	5	13.5	<5	§	<5	§	<5	§	<5	§	<5	§	<5	§	<5	§	<5	§	<5	§
Laguna-Pine Valley	<5	§	<5	§	<5	§	<5	§	<5	§	<5	§	<5	§	<5	§	<5	§	<5	§	<5	§	<5	§	<5	§
Lakeside	<5	§	<5	§	<5	§	<5	§	<5	§	<5	§	<5	§	<5	§	<5	§	<5	§	<5	§	<5	§	<5	§
Lemon Grove	<5	§	<5	§	<5	§	<5	§	<5	§	<5	§	<5	§	<5	§	<5	§	<5	§	<5	§	<5	§	<5	§
Mountain Empire	<5	§	<5	§	<5	§	<5	§	<5	§	<5	§	<5	§	<5	§	<5	§	<5	§	<5	§	<5	§	<5	§
Santee	<5	§	<5	§	<5	§	<5	§	<5	§	<5	§	<5	§	<5	§	<5	§	<5	§	<5	§	<5	§	<5	§
Spring Valley	5	6.2	<5	§	<5	§	<5	§	<5	§	<5	§	<5	§	<5	§	<5	§	<5	§	<5	§	<5	§	<5	§
North Central Region	**66**	**10.9**	**33**	**10.8**	**33**	**11.1**	**42**	**11.5**	**<5**	**§**	**9**	**10.5**	**7**	**6.5**	**<5**	**§**	**<5**	**§**	**16**	**15.6**	**17**	**8.9**	**19**	**13.3**	**11**	**15.3**
Coastal	16	21.2	8	20.6	8	21.9	13	21.4	<5	§	<5	§	<5	§	<5	§	<5	§	6	53.8	<5	§	<5	§	<5	§
Del Mar-Mira Mesa	12	7.6	5	6.3	7	8.9	9	11.8	<5	§	<5	§	<5	§	<5	§	<5	§	<5	§	<5	§	7	15.6	<5	§
Elliott-Navajo	<5	§	<5	§	<5	§	<5	§	<5	§	<5	§	<5	§	<5	§	<5	§	<5	§	<5	§	<5	§	<5	§
Kearny Mesa	22	14.5	10	13.3	12	15.8	10	11.9	<5	§	6	17.9	<5	§	<5	§	<5	§	5	21.2	10	20.1	<5	§	5	26.2
Miramar	<5	§	<5	§	<5	§	<5	§	<5	§	<5	§	<5	§	<5	§	<5	§	<5	§	<5	§	<5	§	<5	§
Peninsula	5	7.9	<5	§	<5	§	<5	§	<5	§	<5	§	<5	§	<5	§	<5	§	<5	§	<5	§	<5	§	<5	§
University	6	9.6	5	16.1	<5	§	<5	§	<5	§	<5	§	<5	§	<5	§	<5	§	<5	§	<5	§	<5	§	<5	§
North Coastal Region	**34**	**6.7**	**23**	**8.9**	**11**	**4.4**	**18**	**6.0**	**<5**	**§**	**9**	**6.3**	**<5**	**§**	**<5**	**§**	**<5**	**§**	**6**	**7.2**	**10**	**7.3**	**13**	**10.4**	**<5**	**§**
Carlsbad	<5	§	<5	§	<5	§	<5	§	<5	§	<5	§	<5	§	<5	§	<5	§	<5	§	<5	§	<5	§	<5	§
Oceanside	17	10.6	12	15.1	5	6.2	10	13.5	<5	§	<5	§	<5	§	<5	§	<5	§	<5	§	<5	§	6	15.3	<5	§
Pendleton	<5	§	<5	§	<5	§	<5	§	<5	§	<5	§	<5	§	<5	§	<5	§	<5	§	<5	§	<5	§	<5	§
San Dieguito	<5	§	<5	§	<5	§	<5	§	<5	§	<5	§	<5	§	<5	§	<5	§	<5	§	<5	§	<5	§	<5	§
Vista	14	13.9	10	19.7	<5	§	6	13.7	<5	§	6	12.9	<5	§	<5	§	<5	§	<5	§	5	17.4	5	21.2	<5	§
North Inland Region	**32**	**5.6**	**21**	**7.5**	**11**	**3.8**	**16**	**5.1**	**<5**	**§**	**15**	**9.1**	**<5**	**§**	**<5**	**§**	**<5**	**§**	**6**	**7.8**	**7**	**4.7**	**12**	**7.9**	**<5**	**§**
Anza-Borrego Springs	<5	§	<5	§	<5	§	<5	§	<5	§	<5	§	<5	§	<5	§	<5	§	<5	§	<5	§	<5	§	<5	§
Escondido	9	5.5	<5	§	5	6.1	<5	§	<5	§	7	9.4	<5	§	<5	§	<5	§	<5	§	<5	§	5	13.0	<5	§
Fallbrook	<5	§	<5	§	<5	§	<5	§	<5	§	<5	§	<5	§	<5	§	<5	§	<5	§	<5	§	<5	§	<5	§
North San Diego	6	5.6	<5	§	<5	§	<5	§	<5	§	<5	§	<5	§	<5	§	<5	§	<5	§	<5	§	<5	§	<5	§
Palomar-Julian	<5	§	<5	§	<5	§	<5	§	<5	§	<5	§	<5	§	<5	§	<5	§	<5	§	<5	§	<5	§	<5	§
Pauma	<5	§	<5	§	<5	§	<5	§	<5	§	<5	§	<5	§	<5	§	<5	§	<5	§	<5	§	<5	§	<5	§
Poway	<5	§	<5	§	<5	§	<5	§	<5	§	<5	§	<5	§	<5	§	<5	§	<5	§	<5	§	<5	§	<5	§
Ramona	<5	§	<5	§	<5	§	<5	§	<5	§	<5	§	<5	§	<5	§	<5	§	<5	§	<5	§	<5	§	<5	§
San Marcos	<5	§	<5	§	<5	§	<5	§	<5	§	<5	§	<5	§	<5	§	<5	§	<5	§	<5	§	<5	§	<5	§
Valley Center	<5	§	<5	§	<5	§	<5	§	<5	§	<5	§	<5	§	<5	§	<5	§	<5	§	<5	§	<5	§	<5	§
South Region	**47**	**10.0**	**32**	**13.7**	**15**	**6.4**	**9**	**9.2**	**<5**	**§**	**29**	**10.4**	**<5**	**§**	**<5**	**§**	**6**	**5.9**	**11**	**13.6**	**11**	**8.3**	**14**	**13.2**	**5**	**10.3**
Chula Vista	20	17.4	13	23.4	7	11.7	7	32.8	<5	§	8	9.8	<5	§	<5	§	<5	§	5	26.6	5	16.1	7	26.5	<5	§
Coronado	<5	§	<5	§	<5	§	<5	§	<5	§	<5	§	<5	§	<5	§	<5	§	<5	§	<5	§	<5	§	<5	§
National City	8	13.7	7	23.3	<5	§	<5	§	<5	§	5	13.5	<5	§	<5	§	<5	§	<5	§	<5	§	<5	§	<5	§
South Bay	14	10.4	9	13.2	5	7.5	<5	§	<5	§	13	14.1	<5	§	<5	§	<5	§	<5	§	<5	§	<5	§	<5	§
Sweetwater	5	3.7	<5	§	<5	§	<5	§	<5	§	<5	§	<5	§	<5	§	<5	§	<5	§	<5	§	<5	§	<5	§
Unknown	**<5**	**---**	**<5**	**---**	**<5**	**---**	**<5**	**---**	**<5**	**---**	**<5**	**---**	**<5**	**---**	**<5**	**---**	**<5**	**---**	**<5**	**---**	**<5**	**---**	**<5**	**---**	**<5**	**---**

*Rates per 100,000 population. County age-adjusted rates per 100,000 2000 US standard population.
**Harbison Crest/El Cajon is an aggregation of the Harbison Crest and El Cajon SRAs. Due to geographic limitations, the Harbison Crest SRA is not shown alone. See the Data Guide for more information.
***Numbers may not add up to totals due to unknown or missing details.
† Pedestrian hospitalizations attributed to Motor Vehicle Accidents refers to those occurring on public roads; primary ICD-9 Ecodes E810-819(.7).
‡API includes Asian, Pacific Islander, Native Hawaiian. Other includes 2 or more races, Native American/Alaska Native, American Indian, or other.
§ Rates not calculated for fewer than 5 events. Rates not calculated in cases where zip code is unknown.
Source: Patient Discharge Database (CA OSHPD), County of San Diego, Health & Human Services Agency, Public Health Services, Epidemiology & Immunization Services Branch; SANDAG, Current Population Estimates, 10/2012.
Prepared by: County of San Diego, Health & Human Services Agency, Public Health Services, Community Health Statistics Unit, 2013.

Pedestrian† Hospitalizations due to Motor Vehicle Accidents on Public Roads Among San Diego County Residents by Location of Residence, 2011 Detail

Geography	2011 Total		Gender				Race/Ethnicity										Age Group									
			Male		Female		White		Black		Hispanic		API‡		Other‡		Ages 0-14		Ages 15-24		Ages 25-44		Ages 45-64		Ages 65+	
	No.	Rate*	No.	Rate*	No.	Rate*	No.	Rate*	No.	Rate*	No.	Rate*	No.	Rate*	No.	Rate*	No.	Rate*	No.	Rate*	No.	Rate*	No.	Rate*	No.	Rate*
San Diego County (Actual Rate)	**360**	**11.6**	**221**	**14.1**	**139**	**9.0**	**153**	**10.2**	**45**	**31.5**	**115**	**11.4**	**21**	**6.0**	**15**	**12.7**	**33**	**5.6**	**81**	**16.2**	**97**	**10.9**	**104**	**13.5**	**45**	**12.4**
San Diego County (Age-Adjusted Rate)	**360**	**11.1**																								
Central Region	**106**	**21.8**	**63**	**25.4**	**43**	**18.1**	**36**	**25.3**	**26**	**47.4**	**30**	**14.4**	**9**	**13.9**	**<5**	**§**	**5**	**5.5**	**20**	**24.9**	**36**	**22.1**	**30**	**27.6**	**15**	**34.0**
Central San Diego	44	26.5	28	30.9	16	21.2	23	28.1	9	81.0	6	10.2	<5	§	<5	§	<5	§	5	24.1	18	25.6	12	31.0	9	56.1
Mid-City	34	20.8	19	23.4	15	18.3	9	19.7	9	47.9	9	12.9	6	25.2	<5	§	<5	§	5	15.5	11	21.7	11	32.9	<5	§
Southeast San Diego	28	17.9	16	21.0	12	15.0	<5	§	8	32.1	15	18.8	<5	§	<5	§	<5	§	10	36.7	7	16.9	7	19.2	<5	§
East Region	**58**	**12.4**	**45**	**19.6**	**13**	**5.5**	**33**	**11.8**	**<5**	**§**	**12**	**10.1**	**<5**	**14.1**	**<5**	**§**	**7**	**7.9**	**9**	**13.0**	**13**	**10.8**	**19**	**14.8**	**10**	**17.1**
Alpine	<5	§	<5	§	<5	§	<5	§	<5	§	<5	§	<5	§	<5	§	<5	§	<5	§	<5	§	<5	§	<5	§
El Cajon	12	9.6	11	17.9	<5	§	10	13.6	<5	§	<5	§	<5	§	<5	§	<5	§	<5	§	<5	§	<5	§	<5	§
Harbison Crest/El Cajon**	17	12.1	16	23.3	<5	§	14	16.4	<5	§	<5	§	<5	§	<5	§	<5	§	5	23.1	<5	§	<5	§	<5	§
Jamul	<5	§	<5	§	<5	§	<5	§	<5	§	<5	§	<5	§	<5	§	<5	§	<5	§	<5	§	<5	§	<5	§
La Mesa	10	16.7	5	17.5	5	15.9	8	21.5	<5	§	<5	§	<5	§	<5	§	<5	§	<5	§	<5	§	<5	§	<5	§
Laguna-Pine Valley	<5	§	<5	§	<5	§	<5	§	<5	§	<5	§	<5	§	<5	§	<5	§	<5	§	<5	§	<5	§	<5	§
Lakeside	6	10.6	6	21.5	<5	§	<5	§	<5	§	<5	§	<5	§	<5	§	<5	§	<5	§	<5	§	<5	§	<5	§
Lemon Grove	<5	§	<5	§	<5	§	<5	§	<5	§	<5	§	<5	§	<5	§	<5	§	<5	§	<5	§	<5	§	<5	§
Mountain Empire	<5	§	<5	§	<5	§	<5	§	<5	§	<5	§	<5	§	<5	§	<5	§	<5	§	<5	§	<5	§	<5	§
Santee	<5	§	<5	§	<5	§	<5	§	<5	§	<5	§	<5	§	<5	§	<5	§	<5	§	<5	§	<5	§	<5	§
Spring Valley	11	13.5	8	20.1	<5	§	<5	§	<5	§	<5	§	<5	§	<5	§	<5	§	<5	§	<5	§	<5	§	<5	§
North Central Region	**44**	**7.2**	**23**	**7.5**	**21**	**7.0**	**30**	**8.2**	**<5**	**§**	**7**	**8.0**	**<5**	**§**	**<5**	**§**	**<5**	**§**	**8**	**7.7**	**12**	**6.2**	**14**	**9.7**	**6**	**8.1**
Coastal	9	11.9	5	12.8	<5	§	8	13.2	<5	§	<5	§	<5	§	<5	§	<5	§	<5	§	<5	§	<5	§	<5	§
Del Mar-Mira Mesa	5	3.2	<5	§	<5	§	<5	§	<5	§	<5	§	<5	§	<5	§	<5	§	<5	§	<5	§	<5	§	<5	§
Elliott-Navajo	5	5.6	<5	§	<5	§	<5	§	<5	§	<5	§	<5	§	<5	§	<5	§	<5	§	<5	§	<5	§	<5	§
Kearny Mesa	18	11.9	8	10.6	10	13.1	11	13.1	<5	§	5	14.7	<5	§	<5	§	<5	§	<5	§	7	13.8	<5	§	<5	§
Miramar	<5	§	<5	§	<5	§	<5	§	<5	§	<5	§	<5	§	<5	§	<5	§	<5	§	<5	§	<5	§	<5	§
Peninsula	<5	§	<5	§	<5	§	<5	§	<5	§	<5	§	<5	§	<5	§	<5	§	<5	§	<5	§	<5	§	<5	§
University	<5	§	<5	§	<5	§	<5	§	<5	§	<5	§	<5	§	<5	§	<5	§	<5	§	<5	§	<5	§	<5	§
North Coastal Region	**34**	**6.7**	**25**	**9.6**	**9**	**3.6**	**19**	**6.4**	**6**	**41.9**	**8**	**5.5**	**<5**	**§**	**<5**	**§**	**<5**	**§**	**13**	**15.4**	**10**	**7.3**	**6**	**4.7**	**<5**	**§**
Carlsbad	<5	§	<5	§	<5	§	<5	§	<5	§	<5	§	<5	§	<5	§	<5	§	<5	§	<5	§	<5	§	<5	§
Oceanside	8	5.0	6	7.6	<5	§	5	6.8	<5	§	<5	§	<5	§	<5	§	<5	§	<5	§	<5	§	<5	§	<5	§
Pendleton	<5	§	<5	§	<5	§	<5	§	<5	§	<5	§	<5	§	<5	§	<5	§	<5	§	<5	§	<5	§	<5	§
San Dieguito	6	6.3	5	10.7	<5	§	<5	§	<5	§	<5	§	<5	§	<5	§	<5	§	<5	§	<5	§	<5	§	<5	§
Vista	15	14.8	10	19.6	5	10.0	9	20.6	<5	§	<5	§	<5	§	<5	§	<5	§	<5	§	<5	§	<5	§	<5	§
North Inland Region	**44**	**7.7**	**29**	**10.2**	**15**	**5.1**	**17**	**5.4**	**<5**	**§**	**15**	**8.9**	**<5**	**§**	**5**	**23.2**	**9**	**7.6**	**12**	**15.0**	**8**	**5.4**	**12**	**7.8**	**<5**	**§**
Anza-Borrego Springs	<5	§	<5	§	<5	§	<5	§	<5	§	<5	§	<5	§	<5	§	<5	§	<5	§	<5	§	<5	§	<5	§
Escondido	20	12.2	13	16.0	7	8.5	7	9.9	<5	§	7	9.2	<5	§	<5	§	<5	§	6	23.2	<5	§	6	15.3	<5	§
Fallbrook	<5	§	<5	§	<5	§	<5	§	<5	§	<5	§	<5	§	<5	§	<5	§	<5	§	<5	§	<5	§	<5	§
North San Diego	<5	§	<5	§	<5	§	<5	§	<5	§	<5	§	<5	§	<5	§	<5	§	<5	§	<5	§	<5	§	<5	§
Palomar-Julian	<5	§	<5	§	<5	§	<5	§	<5	§	<5	§	<5	§	<5	§	<5	§	<5	§	<5	§	<5	§	<5	§
Pauma	<5	§	<5	§	<5	§	<5	§	<5	§	<5	§	<5	§	<5	§	<5	§	<5	§	<5	§	<5	§	<5	§
Poway	<5	§	<5	§	<5	§	<5	§	<5	§	<5	§	<5	§	<5	§	<5	§	<5	§	<5	§	<5	§	<5	§
Ramona	<5	§	<5	§	<5	§	<5	§	<5	§	<5	§	<5	§	<5	§	<5	§	<5	§	<5	§	<5	§	<5	§
San Marcos	10	11.1	6	13.6	<5	§	5	11.1	<5	§	<5	§	<5	§	<5	§	<5	§	<5	§	<5	§	<5	§	<5	§
Valley Center	<5	§	<5	§	<5	§	<5	§	<5	§	<5	§	<5	§	<5	§	<5	§	<5	§	<5	§	<5	§	<5	§
South Region	**74**	**15.8**	**36**	**15.4**	**38**	**16.1**	**18**	**18.7**	**<5**	**§**	**43**	**15.3**	**<5**	**§**	**<5**	**§**	**5**	**5.0**	**19**	**23.4**	**18**	**13.8**	**23**	**21.3**	**9**	**18.2**
Chula Vista	25	21.6	14	25.1	11	18.3	7	33.4	<5	§	14	17.0	<5	§	<5	§	<5	§	7	36.8	5	16.2	7	26.0	<5	§
Coronado	<5	§	<5	§	<5	§	<5	§	<5	§	<5	§	<5	§	<5	§	<5	§	<5	§	<5	§	<5	§	<5	§
National City	14	23.9	8	26.7	6	21.1	<5	§	<5	§	8	21.3	<5	§	<5	§	<5	§	<5	§	5	31.6	<5	§	<5	§
South Bay	28	20.7	10	14.7	18	26.8	5	24.9	<5	§	19	20.4	<5	§	<5	§	<5	§	8	33.7	6	16.0	11	35.6	<5	§
Sweetwater	5	3.7	<5	§	<5	§	<5	§	<5	§	<5	§	<5	§	<5	§	<5	§	<5	§	<5	§	<5	§	<5	§
Unknown	**<5**	**---**	**<5**	**---**	**<5**	**---**	**<5**	**---**	**<5**	**---**	**<5**	**---**	**<5**	**---**	**<5**	**---**	**<5**	**---**	**<5**	**---**	**<5**	**---**	**<5**	**---**	**<5**	**---**

*Rates per 100,000 population. County age-adjusted rates per 100,000 2000 US standard population.
**Harbison Crest/El Cajon is an aggregation of the Harbison Crest and El Cajon SRAs. Due to geographic limitations, the Harbison Crest SRA is not shown alone. See the Data Guide for more information.
***Numbers may not add up to totals due to unknown or missing details.
†Pedestrian hospitalizations attributed to Motor Vehicle Accidents refers to those occurring on public roads; primary ICD-9 Ecodes E810-819(.7).
‡API includes Asian, Pacific Islander, Native Hawaiian. Other includes 2 or more races, Native American/Alaska Native, American Indian, or other.
§Rates not calculated for fewer than 5 events. Rates not calculated in cases where zip code is unknown.
Source: Patient Discharge Database (CA OSHPD), County of San Diego, Health & Human Services Agency, Public Health Services, Epidemiology & Immunization Services Branch; SANDAG, Current Population Estimates, 10/2012.
Prepared by: County of San Diego, Health & Human Services Agency, Public Health Services, Community Health Statistics Unit, 2013.

Pedestrian Injury† Emergency Department Discharge due to Motor Vehicle Accidents on Public Roads Among San Diego County Residents by Location of Residence

Geography	2010 Total		2011 Total		2012 Total		2013 Total		2014 Total		2015 Total		2016 Total		2017 Total		2018 Total		2019 Total		2020 Total	
	No.	Rate*	No.	Rate*	No.	Rate*	No.	Rate*	No.	Rate*	No.	Rate*	No.	Rate*	No.	Rate*	No.	Rate*	No.	Rate*	No.	Rate*
San Diego County (Actual Rate)	**875**	**28.3**	**955**	**30.7**																		
San Diego County (Age-Adjusted Rate)	**875**	**27.9**	**955**	**30.0**																		
Central Region	**208**	**42.9**	**252**	**51.9**																		
Central San Diego	86	51.9	111	66.9																		
Mid-City	64	39.3	82	50.2																		
Southeast San Diego	58	37.2	59	37.7																		
East Region	**126**	**27.2**	**158**	**33.9**																		
Alpine	5	33.3	<5	§																		
El Cajon	28	22.5	38	30.3																		
Harbison Crest/El Cajon**	44	31.6	71	50.7																		
Jamul	8	42.2	<5	§																		
La Mesa	18	30.5	23	38.3																		
Laguna-Pine Valley	<5	§	<5	§																		
Lakeside	9	16.1	11	19.5																		
Lemon Grove	5	16.8	12	40.1																		
Mountain Empire	<5	§	<5	§																		
Santee	15	29.3	11	21.3																		
Spring Valley	20	24.7	21	25.7																		
North Central Region	**145**	**24.0**	**126**	**20.7**																		
Coastal	25	33.2	12	15.9																		
Del Mar-Mira Mesa	22	14.0	20	12.6																		
Elliott-Navajo	16	18.0	25	28.0																		
Kearny Mesa	53	35.1	44	29.0																		
Miramar	<5	§	<5	§																		
Peninsula	17	27.0	13	20.6																		
University	12	19.1	12	18.0																		
North Coastal Region	**119**	**23.5**	**117**	**22.9**																		
Carlsbad	8	7.0	14	12.1																		
Oceanside	54	33.8	57	35.6																		
Pendleton	<5	§	<5	§																		
San Dieguito	20	21.4	9	9.5																		
Vista	36	35.8	37	36.5																		
North Inland Region	**118**	**20.7**	**132**	**23.0**																		
Anza-Borrego Springs	<5	§	<5	§																		
Escondido	59	36.2	65	39.6																		
Fallbrook	16	33.8	8	16.7																		
North San Diego	10	9.4	10	9.3																		
Palomar-Julian	<5	§	<5	§																		
Pauma	<5	§	<5	§																		
Poway	9	10.4	14	16.1																		
Ramona	9	25.8	7	19.8																		
San Marcos	6	6.7	19	21.1																		
Valley Center	6	25.7	6	25.6																		
South Region	**138**	**29.5**	**148**	**31.5**																		
Chula Vista	62	53.8	62	53.5																		
Coronado	<5	§	5	21.4																		
National City	18	30.9	19	32.5																		
South Bay	48	35.6	50	37.0																		
Sweetwater	8	5.9	12	8.8																		
Unknown	**21**	**---**	**22**	**---**																		

*Rates per 100,000 population. County age-adjusted rates per 100,000 2000 US standard population.
**Harbison Crest/El Cajon is an aggregation of the Harbison Crest and El Cajon SRAs. Due to geographic limitations, the Harbison Crest SRA is not shown alone. See the Data Guide for more information.
†Pedestrian injury emergency department discharges refers to those involving Motor Vehicle Accidents occurring on public roads; primary ICD-9 Ecodes E810-819(.7).
§Rates not calculated for fewer than 5 events. Rates not calculated in cases where zip code is unknown.
Source: Emergency Department Discharge Database (CA OSHPD), County of San Diego, Health & Human Services Agency, Public Health Services, Emergency Medical Services; SANDAG, Current Population Estimates, 10/2012.
Prepared by: County of San Diego, Health & Human Services Agency, Public Health Services, Community Health Statistics Unit, 2013.

Pedestrian Injury† Emergency Department Discharge due to Motor Vehicle Accidents on Public Roads Among San Diego County Residents by Location of Residence, 2010 Detail

Geography	2010 Total		Gender				Race/Ethnicity										Age Group									
			Male		Female		White		Black		Hispanic		API‡		Other‡		Ages 0-14		Ages 15-24		Ages 25-44		Ages 45-64		Ages 65+	
	No.	Rate*	No.	Rate*	No.	Rate*	No.	Rate*	No.	Rate*	No.	Rate*	No.	Rate*	No.	Rate*	No.	Rate*	No.	Rate*	No.	Rate*	No.	Rate*	No.	Rate*
San Diego County (Actual Rate)	**875**	**28.3**	**483**	**31.1**	**392**	**25.4**	**382**	**25.5**	**88**	**60.0**	**324**	**32.7**	**43**	**12.6**	**23**	**19.9**	**143**	**24.0**	**221**	**44.6**	**257**	**28.8**	**181**	**23.8**	**73**	**20.8**
San Diego County (Age-Adjusted Rate)	**875**	**27.9**																								
Central Region	**208**	**42.9**	**124**	**50.1**	**84**	**35.5**	**58**	**40.4**	**48**	**84.7**	**81**	**39.6**	**12**	**18.8**	**6**	**37.8**	**35**	**39.0**	**45**	**54.1**	**63**	**39.0**	**50**	**46.9**	**15**	**34.7**
Central San Diego	86	51.9	56	61.9	30	40.0	38	46.2	16	139.3	26	45.1	<5	§	<5	§	8	41.3	14	60.9	30	43.0	28	73.8	6	38.6
Mid-City	64	39.3	35	43.1	29	35.4	13	28.0	19	98.4	21	30.7	6	25.5	<5	§	9	26.6	18	**54.1**	21	41.7	12	36.6	<5	§
Southeast San Diego	58	37.2	33	43.4	25	31.3	7	47.0	13	50.2	34	43.4	<5	§	<5	§	18	49.1	13	48.4	12	29.0	10	27.8	5	33.4
East Region	**126**	**27.2**	**72**	**31.6**	**54**	**23.0**	**78**	**27.9**	**11**	**41.4**	**33**	**28.5**	**<5**	**§**	**<5**	**§**	**20**	**22.2**	**38**	**55.5**	**32**	**26.4**	**22**	**17.3**	**14**	**25.0**
Alpine	5	33.3	<5	§	<5	§	<5	§	<5	§	<5	§	<5	§	<5	§	<5	§	<5	§	<5	§	<5	§	<5	§
El Cajon	28	22.5	14	23.0	14	22.0	22	29.9	<5	§	5	15.1	<5	§	<5	§	6	23.5	10	50.9	6	18.2	<5	§	<5	§
Harbison Crest/El Cajon**	44	31.6	20	29.3	24	33.8	32	37.5	<5	§	9	25.5	<5	§	<5	§	9	32.4	13	60.4	14	39.1	<5	§	<5	§
Jamul	8	42.2	<5	36.7	<5	§	6	57.2	<5	§	<5	§	<5	§	<5	§	<5	§	<5	§	<5	§	<5	§	<5	§
La Mesa	18	30.5	11	39.0	7	22.6	10	27.0	<5	§	6	50.6	<5	§	<5	§	<5	§	6	71.1	6	35.1	<5	§	<5	§
Laguna-Pine Valley	<5	§	<5	§	<5	§	<5	§	<5	§	<5	§	<5	§	<5	§	<5	§	<5	§	<5	§	<5	§	<5	§
Lakeside	9	16.1	6	21.7	<5	§	7	17.1	<5	§	<5	§	<5	§	<5	§	<5	§	<5	§	<5	§	<5	§	<5	§
Lemon Grove	5	16.8	<5	§	<5	§	<5	§	<5	§	<5	§	<5	§	<5	§	<5	§	<5	§	<5	§	<5	§	<5	§
Mountain Empire	<5	§	<5	§	<5	§	<5	§	<5	§	<5	§	<5	§	<5	§	<5	§	<5	§	<5	§	<5	§	<5	§
Santee	15	29.3	9	36.3	6	22.7	14	36.9	<5	§	<5	§	<5	§	<5	§	<5	§	<5	§	7	50.5	<5	§	<5	§
Spring Valley	20	24.7	14	35.5	6	14.4	5	13.1	<5	§	10	38.4	<5	§	<5	§	5	29.6	10	82.7	<5	§	<5	§	<5	§
North Central Region	**145**	**24.0**	**72**	**23.6**	**73**	**24.5**	**87**	**23.8**	**10**	**53.3**	**27**	**31.5**	**13**	**12.0**	**7**	**26.8**	**13**	**13.7**	**42**	**40.9**	**48**	**25.0**	**26**	**18.2**	**16**	**22.3**
Coastal	25	33.2	10	25.7	15	41.1	15	24.7	<5	§	<5	§	6	181.9	<5	§	<5	§	9	80.8	8	28.9	<5	§	<5	§
Del Mar-Mira Mesa	22	14.0	10	12.6	12	15.3	9	11.8	<5	§	<5	§	<5	§	<5	§	<5	§	7	36.3	6	12.6	5	11.2	<5	§
Elliott-Navajo	16	18.0	7	16.2	9	19.6	13	21.6	<5	§	<5	§	<5	§	<5	§	<5	§	<5	§	<5	§	5	22.2	5	37.6
Kearny Mesa	53	35.1	33	43.8	20	26.4	27	32.0	<5	§	18	53.8	<5	§	<5	§	6	25.8	17	72.2	18	36.2	9	25.3	<5	§
Miramar	<5	§	<5	§	<5	§	<5	§	<5	§	<5	§	<5	§	<5	§	<5	§	<5	§	<5	§	<5	§	<5	§
Peninsula	17	27.0	8	23.4	9	31.3	16	33.4	<5	§	<5	§	<5	§	<5	§	<5	§	<5	§	11	52.3	<5	§	<5	§
University	12	19.1	<5	§	8	25.3	7	21.3	<5	§	<5	§	<5	§	<5	§	<5	§	<5	§	<5	§	<5	§	<5	§
North Coastal Region	**119**	**23.5**	**61**	**23.7**	**58**	**23.4**	**57**	**19.1**	**7**	**48.2**	**44**	**30.6**	**5**	**16.6**	**<5**	**§**	**18**	**17.8**	**27**	**32.3**	**31**	**22.7**	**31**	**24.8**	**12**	**20.1**
Carlsbad	8	7.0	5	9.0	<5	§	8	9.5	<5	§	<5	§	<5	§	<5	§	<5	§	<5	§	<5	§	<5	§	<5	§
Oceanside	54	33.8	30	37.9	24	29.8	25	33.7	<5	§	21	35.1	<5	§	<5	§	7	21.8	11	43.4	17	38.1	15	38.3	<5	§
Pendleton	<5	§	<5	§	<5	§	<5	§	<5	§	<5	§	<5	§	<5	§	<5	§	<5	§	<5	§	<5	§	<5	§
San Dieguito	20	21.4	10	21.7	10	21.0	13	17.7	<5	§	5	39.9	<5	§	<5	§	<5	§	<5	§	6	24.3	8	27.3	<5	§
Vista	36	35.8	15	29.6	21	42.2	10	22.8	<5	§	18	38.6	<5	§	<5	§	10	46.9	12	71.6	5	17.4	6	25.5	<5	§
North Inland Region	**118**	**20.7**	**73**	**26.0**	**45**	**15.6**	**59**	**18.7**	**<5**	**§**	**46**	**28.0**	**<5**	**§**	**<5**	**§**	**30**	**25.1**	**30**	**38.9**	**37**	**24.9**	**14**	**9.2**	**7**	**9.7**
Anza-Borrego Springs	<5	§	<5	§	<5	§	<5	§	<5	§	<5	§	<5	§	<5	§	<5	§	<5	§	<5	§	<5	§	<5	§
Escondido	59	36.2	33	40.8	26	31.6	26	36.6	<5	§	28	37.8	<5	§	<5	§	18	49.7	12	46.8	21	46.4	6	15.6	<5	§
Fallbrook	16	33.8	13	55.2	<5	§	8	29.3	<5	§	8	46.4	<5	§	<5	§	5	56.6	<5	§	<5	§	<5	§	<5	§
North San Diego	10	9.4	5	9.7	5	9.1	<5	§	<5	§	<5	§	<5	§	<5	§	<5	§	<5	§	<5	§	<5	§	<5	§
Palomar-Julian	<5	§	<5	§	<5	§	<5	§	<5	§	<5	§	<5	§	<5	§	<5	§	<5	§	<5	§	<5	§	<5	§
Pauma	<5	§	<5	§	<5	§	<5	§	<5	§	<5	§	<5	§	<5	§	<5	§	<5	§	<5	§	<5	§	<5	§
Poway	9	10.4	5	11.9	<5	§	6	10.4	<5	§	<5	§	<5	§	<5	§	<5	§	<5	§	<5	§	<5	§	<5	§
Ramona	9	25.8	5	28.5	<5	§	7	28.2	<5	§	<5	§	<5	§	<5	§	<5	§	<5	§	5	63.0	<5	§	<5	§
San Marcos	6	6.7	<5	§	<5	§	<5	§	<5	§	<5	§	<5	§	<5	§	<5	§	<5	§	<5	§	<5	§	<5	§
Valley Center	6	25.7	5	42.7	<5	§	<5	§	<5	§	<5	§	<5	§	<5	§	<5	§	<5	§	<5	§	<5	§	<5	§
South Region	**138**	**29.5**	**65**	**27.8**	**73**	**31.1**	**29**	**29.6**	**7**	**35.5**	**89**	**32.0**	**9**	**15.1**	**<5**	**§**	**26**	**25.7**	**36**	**44.6**	**38**	**28.8**	**30**	**28.3**	**8**	**16.5**
Chula Vista	62	53.8	29	52.2	33	55.3	17	79.6	<5	§	36	44.3	<5	§	<5	§	19	77.6	14	74.5	13	42.0	13	49.1	<5	§
Coronado	<5	§	<5	§	<5	§	<5	§	<5	§	<5	§	<5	§	<5	§	<5	§	<5	§	<5	§	<5	§	<5	§
National City	18	30.9	8	26.7	10	35.3	<5	§	<5	§	12	32.3	<5	§	<5	§	<5	§	6	49.0	5	31.8	6	50.0	<5	§
South Bay	48	35.6	26	38.2	22	32.9	8	39.0	<5	§	36	38.9	<5	§	<5	§	5	16.9	13	54.4	17	44.8	10	32.7	<5	§
Sweetwater	8	5.9	<5	§	6	8.6	<5	§	<5	§	5	7.9	<5	§	<5	§	<5	§	<5	§	<5	§	<5	§	<5	§
Unknown	**21**	**---**	**16**	**---**	**5**	**---**	**14**	**---**	**<5**	**---**	**<5**	**---**	**<5**	**---**	**<5**	**---**	**<5**	**---**	**<5**	**---**	**8**	**---**	**8**	**---**	**<5**	**---**

*Rates per 100,000 population. County age-adjusted rates per 100,000 2000 US standard population.
**Harbison Crest/El Cajon is an aggregation of the Harbison Crest and El Cajon SRAs. Due to geographic limitations, the Harbison Crest SRA is not shown alone. See the Data Guide for more information.
***Numbers may not add up to totals due to unknown or missing details.
†Pedestrian injury emergency department discharges refers to those involving Motor Vehicle Accidents occurring on public roads; primary ICD-9 Ecodes E810-819(.7).
‡API includes Asian, Pacific Islander, Native Hawaiian. Other includes 2 or more races, Native American/Alaska Native, American Indian, or other.
§Rates not calculated for fewer than 5 events. Rates not calculated in cases where zip code is unknown.
Source: Emergency Department Discharge Database (CA OSHPD), County of San Diego, Health & Human Services Agency, Public Health Services, Emergency Medical Services; SANDAG, Current Population Estimates, 10/2012.
Prepared by: County of San Diego, Health & Human Services Agency, Public Health Services, Community Health Statistics Unit, 2013.

Pedestrian Injury† Emergency Department Discharge due to Motor Vehicle Accidents on Public Roads Among San Diego County Residents by Location of Residence, 2011 Detail

Geography	2011 Total		Gender				Race/Ethnicity										Age Group									
			Male		Female		White		Black		Hispanic		API‡		Other‡		Ages 0-14		Ages 15-24		Ages 25-44		Ages 45-64		Ages 65+	
	No.	Rate*	No.	Rate*	No.	Rate*	No.	Rate*	No.	Rate*	No.	Rate*	No.	Rate*	No.	Rate*	No.	Rate*	No.	Rate*	No.	Rate*	No.	Rate*	No.	Rate*
San Diego County (Actual Rate)	**955**	**30.7**	**547**	**35.0**	**407**	**26.2**	**425**	**28.4**	**99**	**69.3**	**334**	**33.0**	**39**	**11.2**	**44**	**37.3**	**150**	**25.3**	**252**	**50.5**	**245**	**27.5**	**222**	**28.8**	**86**	**23.8**
San Diego County (Age-Adjusted Rate)	**955**	**30.0**																								
Central Region	**252**	**51.9**	**141**	**56.8**	**111**	**46.7**	**84**	**59.0**	**47**	**85.7**	**99**	**47.6**	**9**	**13.9**	**10**	**62.4**	**43**	**47.7**	**50**	**62.3**	**69**	**42.4**	**72**	**66.3**	**18**	**40.9**
Central San Diego	111	66.9	63	69.5	48	63.7	51	62.3	13	117.0	38	64.8	<5	§	<5	§	8	39.8	20	96.4	35	49.7	41	106.0	7	43.6
Mid-City	82	50.2	45	55.4	37	45.2	24	52.5	14	74.5	36	51.8	<5	§	<5	§	18	53.3	19	58.7	20	39.5	18	53.8	7	54.2
Southeast San Diego	59	37.7	33	43.3	26	32.4	9	61.2	20	80.2	25	31.4	<5	§	<5	§	17	47.0	11	40.4	14	33.7	13	35.7	<5	§
East Region	**158**	**33.9**	**93**	**40.5**	**65**	**27.4**	**87**	**31.2**	**17**	**65.3**	**36**	**30.3**	**<5**	**§**	**11**	**51.3**	**27**	**30.3**	**43**	**62.0**	**41**	**33.9**	**33**	**25.6**	**14**	**23.9**
Alpine	<5	§	<5	§	<5	§	<5	§	<5	§	<5	§	<5	§	<5	§	<5	§	<5	§	<5	§	<5	§	<5	§
El Cajon	38	30.3	19	31.0	19	29.7	23	31.3	<5	29.2	10	29.4	<5	§	<5	§	7	27.7	8	40.6	10	30.2	12	37.5	<5	§
Harbison Crest/El Cajon**	71	50.7	40	58.2	31	43.5	44	51.7	6	85.9	16	44.2	<5	§	<5	§	11	40.0	18	83.2	18	50.2	18	48.3	6	33.9
Jamul	<5	§	<5	§	<5	§	<5	§	<5	§	<5	§	<5	§	<5	§	<5	§	<5	§	<5	§	<5	§	<5	§
La Mesa	23	38.3	12	41.9	11	35.1	15	40.2	<5	§	<5	§	<5	§	<5	§	<5	§	<5	§	6	34.4	7	44.6	<5	§
Laguna-Pine Valley	<5	§	<5	§	<5	§	<5	§	<5	§	<5	§	<5	§	<5	§	<5	§	<5	§	<5	§	<5	§	<5	§
Lakeside	11	19.5	9	32.3	<5	§	7	17.1	<5	§	<5	§	<5	§	<5	§	<5	§	8	99.2	<5	§	<5	§	<5	§
Lemon Grove	12	40.1	6	41.2	6	39.0	<5	§	<5	§	6	46.8	<5	§	<5	§	<5	§	<5	§	<5	§	<5	§	<5	§
Mountain Empire	<5	§	<5	§	<5	§	<5	§	<5	§	<5	§	<5	§	<5	§	<5	§	<5	§	<5	§	<5	§	<5	§
Santee	11	21.3	7	28.0	<5	§	6	15.7	<5	§	<5	§	<5	§	<5	§	<5	§	7	96.6	<5	§	<5	§	<5	§
Spring Valley	21	25.7	14	35.2	7	16.7	7	18.3	<5	§	5	18.7	<5	§	<5	§	5	29.9	<5	§	6	28.5	<5	§	<5	§
North Central Region	**126**	**20.7**	**68**	**22.0**	**58**	**19.3**	**77**	**21.1**	**5**	**26.7**	**18**	**20.5**	**15**	**13.5**	**9**	**33.8**	**14**	**14.8**	**29**	**28.0**	**36**	**18.6**	**33**	**22.8**	**14**	**19.0**
Coastal	12	15.9	10	25.7	<5	§	11	18.1	<5	§	<5	§	<5	§	<5	§	<5	§	<5	§	5	17.9	5	30.5	<5	§
Del Mar-Mira Mesa	20	12.6	8	10.1	12	15.2	10	13.2	<5	§	<5	§	8	14.3	<5	§	<5	§	<5	§	5	10.7	<5	§	6	41.7
Elliott-Navajo	25	28.0	10	23.0	15	32.6	19	31.7	<5	§	<5	§	<5	§	<5	§	<5	§	8	73.8	7	27.6	7	31.0	<5	§
Kearny Mesa	44	29.0	29	38.4	15	19.7	23	27.4	<5	§	9	26.4	<5	§	<5	§	6	25.5	10	45.5	11	21.7	12	33.2	5	25.8
Miramar	<5	§	<5	§	<5	§	<5	§	<5	§	<5	§	<5	§	<5	§	<5	§	<5	§	<5	§	<5	§	<5	§
Peninsula	13	20.6	5	14.5	8	27.9	8	16.8	<5	§	<5	§	<5	§	<5	§	<5	§	<5	§	6	28.1	<5	§	<5	§
University	12	18.0	6	18.2	6	17.9	6	17.5	<5	§	<5	§	<5	§	<5	§	<5	§	5	§	<5	§	<5	§	<5	§
North Coastal Region	**117**	**22.9**	**60**	**23.1**	**56**	**22.4**	**60**	**20.1**	**8**	**55.9**	**44**	**30.0**	**<5**	**§**	**<5**	**§**	**14**	**13.9**	**41**	**48.6**	**28**	**20.5**	**24**	**18.9**	**10**	**16.2**
Carlsbad	14	12.1	7	12.4	7	11.8	11	13.0	<5	§	<5	5.8	<5	§	<5	§	<5	§	7	54.6	<5	§	<5	§	<5	§
Oceanside	57	35.6	31	39.0	26	32.2	29	39.4	<5	§	22	36.2	<5	§	<5	§	6	18.4	20	80.8	13	29.1	13	33.1	5	26.7
Pendleton	<5	§	<5	§	<5	§	<5	§	<5	§	<5	§	<5	§	<5	§	<5	§	<5	§	<5	§	<5	§	<5	§
San Dieguito	9	9.5	<5	§	5	10.4	7	9.5	<5	§	<5	§	<5	§	<5	§	<5	§	<5	§	<5	§	<5	§	<5	§
Vista	37	36.5	19	37.2	18	35.8	13	29.8	<5	§	20	41.9	<5	§	<5	§	7	32.7	13	78.8	9	31.1	<5	§	<5	§
North Inland Region	**132**	**23.0**	**80**	**28.3**	**52**	**17.8**	**62**	**19.8**	**7**	**68.7**	**52**	**30.9**	**<5**	**§**	**6**	**27.8**	**30**	**25.3**	**34**	**42.6**	**31**	**21.1**	**25**	**16.2**	**12**	**16.1**
Anza-Borrego Springs	<5	§	<5	§	<5	§	<5	§	<5	§	<5	§	<5	§	<5	§	<5	§	<5	§	<5	§	<5	§	<5	§
Escondido	65	39.6	42	51.5	23	27.8	29	41.1	<5	§	31	40.9	<5	§	<5	§	17	47.1	14	54.1	17	37.6	11	28.1	6	33.7
Fallbrook	8	16.7	<5	§	7	29.1	<5	§	<5	§	<5	§	<5	§	<5	§	<5	§	<5	§	<5	§	<5	§	<5	§
North San Diego	10	9.3	5	9.6	5	9.0	5	8.0	<5	§	<5	§	<5	§	<5	§	<5	§	<5	§	<5	§	<5	§	<5	§
Palomar-Julian	<5	§	<5	§	<5	§	<5	§	<5	§	<5	§	<5	§	<5	§	<5	§	<5	§	<5	§	<5	§	<5	§
Pauma	<5	§	<5	§	<5	§	<5	§	<5	§	<5	§	<5	§	<5	§	<5	§	<5	§	<5	§	<5	§	<5	§
Poway	14	16.1	11	25.9	<5	§	10	17.3	<5	§	<5	§	<5	§	<5	§	<5	§	6	54.8	<5	§	5	18.3	<5	§
Ramona	7	19.8	5	28.1	<5	§	<5	§	<5	§	<5	§	<5	§	<5	§	<5	§	<5	§	<5	§	<5	§	<5	§
San Marcos	19	21.1	10	22.7	9	19.5	<5	§	<5	§	9	27.1	<5	§	<5	§	<5	§	6	46.9	6	24.1	<5	§	<5	§
Valley Center	6	25.6	<5	§	<5	§	<5	§	<5	§	<5	§	<5	§	<5	§	<5	§	<5	§	<5	§	<5	§	<5	§
South Region	**148**	**31.5**	**87**	**37.2**	**61**	**25.9**	**41**	**42.6**	**12**	**63.8**	**83**	**29.5**	**5**	**8.3**	**<5**	**§**	**21**	**20.9**	**50**	**61.6**	**34**	**26.1**	**26**	**24.1**	**17**	**34.4**
Chula Vista	62	53.5	38	68.1	24	39.9	23	109.9	<5	§	31	37.6	<5	§	<5	§	12	49.2	21	110.5	14	45.3	9	33.4	6	40.9
Coronado	5	21.4	<5	§	<5	§	<5	§	<5	§	<5	§	<5	§	<5	§	<5	§	<5	§	<5	§	<5	§	<5	§
National City	19	32.5	12	40.0	7	24.6	<5	§	<5	§	15	39.9	<5	§	<5	§	<5	§	9	73.5	<5	§	6	49.2	<5	§
South Bay	50	37.0	28	41.1	22	32.8	12	59.7	6	115.6	31	33.2	<5	§	<5	§	6	20.2	17	71.5	12	31.9	9	29.1	6	45.5
Sweetwater	12	8.8	5	7.5	7	10.0	<5	§	<5	§	5	7.7	<5	§	<5	§	<5	§	<5	§	5	12.5	<5	§	<5	§
Unknown	**22**	**---**	**18**	**---**	**<5**	**---**	**14**	**---**	**<5**	**---**	**<5**	**---**	**<5**	**---**	**<5**	**---**	**<5**	**---**	**5**	**---**	**6**	**---**	**9**	**---**	**<5**	**---**

*Rates per 100,000 population. County age-adjusted rates per 100,000 2000 US standard population.
**Harbison Crest/El Cajon is an aggregation of the Harbison Crest and El Cajon SRAs. Due to geographic limitations, the Harbison Crest SRA is not shown alone. See the Data Guide for more information.
***Numbers may not add up to totals due to unknown or missing details.
†Pedestrian injury emergency department discharges refers to those involving Motor Vehicle Accidents occurring on public roads; primary ICD-9 Ecodes E810-819(.7).
‡API includes Asian, Pacific Islander, Native Hawaiian. Other includes 2 or more races, Native American/Alaska Native, American Indian, or other.
§Rates not calculated for fewer than 5 events. Rates not calculated in cases where zip code is unknown.
Source: Emergency Department Discharge Database (CA OSHPD), County of San Diego, Health & Human Services Agency, Public Health Services, Emergency Medical Services; SANDAG, Current Population Estimates, 10/2012.
Prepared by: County of San Diego, Health & Human Services Agency, Public Health Services, Community Health Statistics Unit, 2013.

Overdose/Poisoning

Overdose/Poisoning† Deaths Among San Diego County Residents by Location of Residence

Healthy People 2020 Target: 13.1 deaths per 100,000 population, age-adjusted*
USA: 13.9 deaths per 100,000 population, age-adjusted (2010)* ‡
California: 12.2 deaths per 100,000 population, age-adjusted (2010)* ‡

Geography	2010 Total		2011 Total		2012 Total		2013 Total		2014 Total		2015 Total		2016 Total		2017 Total		2018 Total		2019 Total		2020 Total	
	No.	Rate*	No.	Rate*	No.	Rate*	No.	Rate*	No.	Rate*	No.	Rate*	No.	Rate*	No.	Rate*	No.	Rate*	No.	Rate*	No.	Rate*
San Diego County (Actual Rate)	**412**	**13.3**	**448**	**14.4**																		
San Diego County (Age-Adjusted Rate)	**412**	**12.8**	**448**	**13.8**																		
Central Region	**81**	**16.7**	**87**	**17.9**																		
Central San Diego	42	25.4	42	25.3																		
Mid-City	22	13.5	20	12.3																		
Southeast San Diego	17	10.9	25	16.0																		
East Region	**72**	**15.5**	**95**	**20.4**																		
Alpine	<5	§	<5	§																		
El Cajon	12	9.6	23	18.4																		
Harbison Crest/El Cajon**	32	23.0	36	25.7																		
Jamul	<5	§	<5	§																		
La Mesa	9	15.2	13	21.7																		
Laguna-Pine Valley	<5	§	<5	0.0																		
Lakeside	11	19.6	14	24.8																		
Lemon Grove	<5	§	5	16.7																		
Mountain Empire	<5	§	<5	§																		
Santee	6	11.7	6	11.6																		
Spring Valley	7	8.6	11	13.5																		
North Central Region	**81**	**13.4**	**66**	**10.8**																		
Coastal	7	9.3	14	18.5																		
Del Mar-Mira Mesa	14	8.9	12	7.6																		
Elliott-Navajo	12	13.5	10	11.2																		
Kearny Mesa	33	21.8	18	11.9																		
Miramar	<5	§	<5	§																		
Peninsula	12	19.1	8	12.7																		
University	<5	§	<5	§																		
North Coastal Region	**70**	**13.8**	**82**	**16.1**																		
Carlsbad	14	12.2	14	12.1																		
Oceanside	24	15.0	28	17.5																		
Pendleton	<5	§	<5	§																		
San Dieguito	12	12.8	11	11.6																		
Vista	17	16.9	26	25.7																		
North Inland Region	**73**	**12.8**	**75**	**13.1**																		
Anza-Borrego Springs	<5	§	<5	§																		
Escondido	26	15.9	32	19.5																		
Fallbrook	5	10.6	10	20.9																		
North San Diego	11	10.3	7	6.5																		
Palomar-Julian	<5	§	<5	§																		
Pauma	<5	§	<5	§																		
Poway	10	11.6	7	8.1																		
Ramona	<5	§	<5	§																		
San Marcos	14	15.6	10	11.1																		
Valley Center	<5	§	<5	§																		
South Region	**30**	**6.4**	**41**	**8.7**																		
Chula Vista	13	11.3	20	17.3																		
Coronado	<5	§	<5	§																		
National City	<5	§	7	12.0																		
South Bay	9	6.7	9	6.7																		
Sweetwater	<5	§	<5	§																		
Unknown	**5**	**---**	**<5**	**---**																		

*Rates per 100,000 population. County age-adjusted rates per 100,000 2000 US standard population.
**Harbison Crest/El Cajon is an aggregation of the Harbison Crest and El Cajon SRAs. Due to geographic limitations, the Harbison Crest SRA is not shown alone. See the Data Guide for more information.
†Overdose/Poisoning death refers to (underlying cause of death) ICD-10 codes X40-X49, X60-X69, X85-X90, Y10-Y19, Y35.2,Y40-59, Y60-69, U01.6-U01.7. This includes all intents.
‡Source: National Vital Statistics System, CDC, NCHS. Online database accessed 06/01/2013: http://wonder.cdc.gov.
§Rates not calculated for fewer than 5 events. Rates not calculated in cases where zip code is unknown.
Source: Death Statistical Master Files (CDPH), County of San Diego, Health & Human Services Agency, Public Health Services, Epidemiology & Immunization Services Branch; SANDAG, Current Population Estimates, 10/2012.
Prepared by: County of San Diego, Health & Human Services Agency, Public Health Services, Community Health Statistics Unit, 2013.

Overdose/Poisoning† Deaths Among San Diego County Residents by Location of Residence, 2010 Detail

Geography	2010 Total		Gender				Race/Ethnicity										Age Group									
			Male		Female		White		Black		Hispanic		API‡		Other‡		Ages 0-14		Ages 15-24		Ages 25-44		Ages 45-64		Ages 65+	
	No.	Rate*	No.	Rate*	No.	Rate*	No.	Rate*	No.	Rate*	No.	Rate*	No.	Rate*	No.	Rate*	No.	Rate*	No.	Rate*	No.	Rate*	No.	Rate*	No.	Rate*
San Diego County (Actual Rate)	**412**	**13.3**	**257**	**16.5**	**155**	**10.1**	**320**	**21.3**	**22**	**15.0**	**52**	**5.2**	**7**	**2.0**	**11**	**9.5**	**<5**	**§**	**35**	**7.1**	**121**	**13.6**	**220**	**28.9**	**35**	**10.0**
San Diego County (Age-Adjusted Rate)	**412**	**12.8**																								
Central Region	**81**	**16.7**	**58**	**23.4**	**23**	**9.7**	**54**	**37.6**	**15**	**26.5**	**11**	**5.4**	**<5**	**§**	**<5**	**§**	**<5**	**§**	**6**	**7.2**	**24**	**14.9**	**46**	**43.1**	**5**	**11.6**
Central San Diego	42	25.4	30	33.1	12	16.0	32	38.9	5	43.5	5	8.7	<5	§	<5	§	<5	§	<5	§	14	20.1	21	55.3	<5	§
Mid-City	22	13.5	16	19.7	6	7.3	16	34.4	<5	§	<5	§	<5	§	<5	§	<5	§	<5	§	6	11.9	14	42.7	<5	§
Southeast San Diego	17	10.9	12	15.8	5	6.3	6	40.3	7	27.1	<5	§	<5	§	<5	§	<5	§	<5	§	<5	§	11	30.6	<5	§
East Region	**72**	**15.5**	**42**	**18.4**	**30**	**12.8**	**62**	**22.2**	**<5**	**§**	**<5**	**§**	**<5**	**§**	**<5**	**§**	**<5**	**§**	**7**	**10.2**	**21**	**17.3**	**41**	**32.2**	**<5**	**§**
Alpine	<5	§	<5	26.8	<5	26.4	<5	§	<5	§	<5	§	<5	§	<5	§	<5	§	<5	§	<5	§	<5	§	<5	§
El Cajon	12	9.6	9	14.8	<5	4.7	11	14.9	<5	§	<5	§	<5	§	<5	§	<5	§	<5	§	<5	§	8	25.2	<5	§
Harbison Crest/El Cajon**	32	23.0	23	33.7	9	12.7	29	34.0	<5	§	<5	§	<5	§	<5	§	<5	§	<5	§	9	25.1	18	48.7	<5	§
Jamul	<5	§	<5	§	<5	12.4	<5	§	<5	§	<5	§	<5	§	<5	§	<5	§	<5	§	<5	§	<5	§	<5	§
La Mesa	9	15.2	<5	14.2	5	16.2	9	24.3	<5	§	<5	§	<5	§	<5	§	<5	§	<5	§	<5	§	6	39.1	<5	§
Laguna-Pine Valley	<5	§	<5	§	<5	§	<5	§	<5	§	<5	§	<5	§	<5	§	<5	§	<5	§	<5	§	<5	§	<5	§
Lakeside	11	19.6	6	21.7	5	17.7	9	22.0	<5	§	<5	§	<5	§	<5	§	<5	§	<5	§	5	34.5	5	31.2	<5	§
Lemon Grove	<5	§	<5	6.9	<5	6.5	<5	§	<5	§	<5	§	<5	§	<5	§	<5	§	<5	§	<5	§	<5	§	<5	§
Mountain Empire	<5	§	<5	§	<5	§	<5	§	<5	§	<5	§	<5	§	<5	§	<5	§	<5	§	<5	§	<5	§	<5	§
Santee	6	11.7	<5	8.1	<5	15.2	6	15.8	<5	§	<5	§	<5	§	<5	§	<5	§	<5	§	<5	§	<5	§	<5	§
Spring Valley	7	8.6	<5	10.1	<5	7.2	<5	§	<5	§	<5	§	<5	§	<5	§	<5	§	<5	§	<5	§	5	23.2	<5	§
North Central Region	**81**	**13.4**	**45**	**14.7**	**36**	**12.1**	**70**	**19.2**	**<5**	**§**	**8**	**9.3**	**<5**	**§**	**<5**	**§**	**<5**	**§**	**7**	**6.8**	**20**	**10.4**	**43**	**30.1**	**11**	**15.3**
Coastal	7	9.3	<5	7.7	<5	10.9	6	9.9	<5	§	<5	§	<5	§	<5	§	<5	§	<5	§	<5	§	<5	§	<5	§
Del Mar-Mira Mesa	14	8.9	8	10.1	6	7.6	13	17.1	<5	§	<5	§	<5	§	<5	§	<5	§	<5	§	<5	§	7	15.6	<5	§
Elliott-Navajo	12	13.5	7	16.2	5	10.9	10	16.6	<5	§	<5	§	<5	§	<5	§	<5	§	<5	§	<5	§	6	26.7	<5	§
Kearny Mesa	33	21.8	17	22.6	16	21.1	27	32.0	<5	§	5	14.9	<5	§	<5	§	<5	§	<5	§	7	14.1	18	50.5	7	36.7
Miramar	<5	§	<5	§	<5	§	<5	§	<5	§	<5	§	<5	§	<5	§	<5	§	<5	§	<5	§	<5	§	<5	§
Peninsula	12	19.1	8	23.4	<5	13.9	11	22.9	<5	§	<5	§	<5	§	<5	§	<5	§	<5	§	<5	§	7	48.9	<5	§
University	<5	§	<5	6.4	<5	3.2	<5	§	<5	§	<5	§	<5	§	<5	§	<5	§	<5	§	<5	§	<5	§	<5	§
North Coastal Region	**70**	**13.8**	**47**	**18.2**	**23**	**9.3**	**57**	**19.1**	**<5**	**§**	**8**	**5.6**	**<5**	**§**	**<5**	**§**	**<5**	**§**	**6**	**7.2**	**17**	**12.5**	**40**	**32.0**	**6**	**10.1**
Carlsbad	14	12.2	12	21.5	<5	3.4	14	16.6	<5	§	<5	§	<5	§	<5	§	<5	§	<5	§	<5	§	8	24.5	<5	§
Oceanside	24	15.0	18	22.7	6	7.5	18	24.2	<5	§	<5	§	<5	§	<5	§	<5	§	<5	§	6	13.4	16	40.9	<5	§
Pendleton	<5	§	<5	11.5	<5	§	<5	§	<5	§	<5	§	<5	§	<5	§	<5	§	<5	§	<5	§	<5	§	<5	§
San Dieguito	12	12.8	7	15.2	5	10.5	11	15.0	<5	§	<5	§	<5	§	<5	§	<5	§	<5	§	<5	§	6	20.4	<5	§
Vista	17	16.9	7	13.8	10	20.1	12	27.4	<5	§	<5	§	<5	§	<5	§	<5	§	<5	§	<5	§	10	42.4	<5	§
North Inland Region	**73**	**12.8**	**42**	**15.0**	**31**	**10.7**	**63**	**20.0**	**<5**	**§**	**5**	**3.0**	**<5**	**§**	**<5**	**§**	**<5**	**§**	**7**	**9.1**	**26**	**17.5**	**31**	**20.4**	**9**	**12.5**
Anza-Borrego Springs	<5	§	<5	44.5	<5	45.6	<5	71.4	<5	§	<5	§	<5	§	<5	§	<5	§	<5	§	<5	§	<5	§	<5	§
Escondido	26	15.9	19	23.5	7	8.5	24	33.8	<5	§	<5	§	<5	§	<5	§	<5	§	<5	§	11	24.3	9	23.4	<5	§
Fallbrook	5	10.6	<5	8.5	<5	12.6	<5	§	<5	§	<5	§	<5	§	<5	§	<5	§	<5	§	<5	§	<5	§	<5	§
North San Diego	11	10.3	6	11.7	5	9.1	9	14.4	<5	§	<5	§	<5	§	<5	§	<5	§	<5	§	<5	§	<5	§	<5	§
Palomar-Julian	<5	§	<5	§	<5	§	<5	§	<5	§	<5	§	<5	§	<5	§	<5	§	<5	§	<5	§	<5	§	<5	§
Pauma	<5	§	<5	26.0	<5	§	<5	§	<5	§	<5	§	<5	§	<5	§	<5	§	<5	§	<5	§	<5	§	<5	§
Poway	10	11.6	<5	7.1	7	15.9	9	15.5	<5	§	<5	§	<5	§	<5	§	<5	§	<5	§	<5	§	5	18.6	<5	§
Ramona	<5	§	<5	5.7	<5	5.8	<5	§	<5	§	<5	§	<5	§	<5	§	<5	§	<5	§	<5	§	<5	§	<5	§
San Marcos	14	15.6	7	15.9	7	15.2	11	24.2	<5	§	<5	§	<5	§	<5	§	<5	§	<5	§	5	19.8	7	34.4	<5	§
Valley Center	<5	§	<5	17.1	<5	§	<5	§	<5	§	<5	§	<5	§	<5	§	<5	§	<5	§	<5	§	<5	§	<5	§
South Region	**30**	**6.4**	**20**	**8.5**	**10**	**4.3**	**11**	**11.2**	**<5**	**§**	**14**	**5.0**	**<5**	**§**	**<5**	**§**	**<5**	**§**	**<5**	**§**	**11**	**8.3**	**16**	**15.1**	**<5**	**§**
Chula Vista	13	11.3	9	16.2	<5	6.7	<5	§	<5	§	8	9.8	<5	§	<5	§	<5	§	<5	§	5	16.1	7	26.5	<5	§
Coronado	<5	§	<5	13.8	<5	9.8	<5	§	<5	§	<5	§	<5	§	<5	§	<5	§	<5	§	<5	§	<5	§	<5	§
National City	<5	§	<5	6.7	<5	7.1	<5	§	<5	§	<5	§	<5	§	<5	§	<5	§	<5	§	<5	§	<5	§	<5	§
South Bay	9	6.7	6	8.8	<5	4.5	<5	§	<5	§	<5	§	<5	§	<5	§	<5	§	<5	§	<5	§	<5	§	<5	§
Sweetwater	<5	§	<5	1.5	<5	§	<5	§	<5	§	<5	§	<5	§	<5	§	<5	§	<5	§	<5	§	<5	§	<5	§
Unknown	**5**	**---**	**<5**	**---**	**<5**	**---**	**<5**	**---**	**<5**	**---**	**<5**	**---**	**<5**	**---**	**<5**	**---**	**<5**	**---**	**<5**	**---**	**<5**	**---**	**<5**	**---**	**<5**	**---**

*Rates per 100,000 population. County age-adjusted rates per 100,000 2000 US standard population.
**Harbison Crest/El Cajon is an aggregation of the Harbison Crest and El Cajon SRAs. Due to geographic limitations, the Harbison Crest SRA is not shown alone. See the Data Guide for more information.
***Numbers may not add up to totals due to unknown or missing details.
†Overdose/Poisoning death refers to (underlying cause of death) ICD-10 codes X40-X49, X60-X69, X85-X90, Y10-Y19, Y35.2,Y40-59, Y60-69, U01.6-U01.7. This includes all intents.
‡API includes Asian, Pacific Islander, Native Hawaiian. Other includes 2 or more races, Native American/Alaska Native, American Indian, or other.
§Rates not calculated for fewer than 5 events. Rates not calculated in cases where zip code is unknown.
Source: Death Statistical Master Files (CDPH), County of San Diego, Health & Human Services Agency, Public Health Services, Epidemiology & Immunization Services Branch; SANDAG, Current Population Estimates, 10/2012.
Prepared by: County of San Diego, Health & Human Services Agency, Public Health Services, Community Health Statistics Unit, 2013.

Overdose/Poisoning† Deaths Among San Diego County Residents by Location of Residence, 2011 Detail

Geography	2011 Total		Gender				Race/Ethnicity										Age Group									
			Male		Female		White		Black		Hispanic		API‡		Other‡		Ages 0-14		Ages 15-24		Ages 25-44		Ages 45-64		Ages 65+	
	No.	Rate*	No.	Rate*	No.	Rate*	No.	Rate*	No.	Rate*	No.	Rate*	No.	Rate*	No.	Rate*	No.	Rate*	No.	Rate*	No.	Rate*	No.	Rate*	No.	Rate*
San Diego County (Actual Rate)	**448**	**14.4**	**282**	**18.0**	**166**	**10.7**	**327**	**21.9**	**29**	**20.3**	**67**	**6.6**	**8**	**2.3**	**16**	**13.6**	**<5**	**§**	**34**	**6.8**	**141**	**15.8**	**252**	**32.7**	**20**	**5.5**
San Diego County (Age-Adjusted Rate)	**448**	**13.8**																								
Central Region	**87**	**17.9**	**55**	**22.2**	**32**	**13.5**	**46**	**32.3**	**19**	**34.6**	**18**	**8.7**	**<5**	**§**	**<5**	**§**	**<5**	**§**	**<5**	**§**	**25**	**15.4**	**57**	**52.5**	**<5**	**§**
Central San Diego	42	25.3	30	33.1	12	15.9	26	31.8	9	81.0	6	10.2	<5	§	<5	§	<5	§	<5	§	11	15.6	29	75.0	<5	§
Mid-City	20	12.3	11	13.5	9	11.0	15	32.8	<5	§	<5	§	<5	§	<5	§	<5	§	<5	§	6	11.8	13	38.8	<5	§
Southeast San Diego	25	16.0	14	18.4	11	13.7	5	34.0	9	36.1	9	11.3	<5	§	<5	§	<5	§	<5	§	8	19.3	15	41.2	<5	§
East Region	**95**	**20.4**	**53**	**23.1**	**42**	**17.7**	**76**	**27.2**	**<5**	**§**	**8**	**6.7**	**<5**	**§**	**6**	**28.0**	**<5**	**§**	**7**	**10.1**	**29**	**24.0**	**56**	**43.5**	**<5**	**§**
Alpine	<5	§	<5	§	<5	§	<5	§	<5	§	<5	§	<5	§	<5	§	<5	§	<5	§	<5	§	<5	§	<5	§
El Cajon	23	18.4	15	24.5	8	12.5	16	21.8	<5	§	<5	§	<5	§	<5	§	<5	§	<5	§	8	24.2	13	40.6	<5	§
Harbison Crest/El Cajon**	36	25.7	24	34.9	12	16.8	28	32.9	<5	§	<5	§	<5	§	<5	§	<5	§	<5	§	10	27.9	24	64.4	<5	§
Jamul	<5	§	<5	§	<5	§	<5	§	<5	§	<5	§	<5	§	<5	§	<5	§	<5	§	<5	§	<5	§	<5	§
La Mesa	13	21.7	5	17.5	8	25.5	12	32.2	<5	§	<5	§	<5	§	<5	§	<5	§	<5	§	<5	§	7	44.6	<5	§
Laguna-Pine Valley	<5	§	<5	§	<5	§	<5	§	<5	§	<5	§	<5	§	<5	§	<5	§	<5	§	<5	§	<5	§	<5	§
Lakeside	14	24.8	7	25.1	7	24.6	13	31.8	<5	§	<5	§	<5	§	<5	§	<5	§	<5	§	6	41.7	6	37.0	<5	§
Lemon Grove	5	16.7	<5	§	<5	§	5	53.5	<5	§	<5	§	<5	§	<5	§	<5	§	<5	§	<5	§	<5	§	<5	§
Mountain Empire	<5	§	<5	§	<5	§	<5	§	<5	§	<5	§	<5	§	<5	§	<5	§	<5	§	<5	§	<5	§	<5	§
Santee	6	11.6	<5	§	<5	§	5	13.1	<5	§	<5	§	<5	§	<5	§	<5	§	<5	§	<5	§	<5	§	<5	§
Spring Valley	11	13.5	<5	§	7	16.7	9	23.5	<5	§	<5	§	<5	§	<5	§	<5	§	<5	§	<5	§	7	32.2	<5	§
North Central Region	**66**	**10.8**	**44**	**14.3**	**22**	**7.3**	**57**	**15.6**	**<5**	**§**	**<5**	**§**	**<5**	**§**	**<5**	**§**	**<5**	**§**	**<5**	**§**	**24**	**12.4**	**34**	**23.5**	**<5**	**§**
Coastal	14	18.5	9	23.1	5	13.7	13	21.4	<5	§	<5	§	<5	§	<5	§	<5	§	<5	§	5	17.9	7	42.7	<5	§
Del Mar-Mira Mesa	12	7.6	7	8.8	5	6.3	9	11.9	<5	§	<5	§	<5	§	<5	§	<5	§	<5	§	5	10.7	5	10.9	<5	§
Elliott-Navajo	10	11.2	8	18.4	<5	§	9	15.0	<5	§	<5	§	<5	§	<5	§	<5	§	<5	§	<5	§	5	22.1	<5	§
Kearny Mesa	18	11.9	11	14.6	7	9.2	15	17.9	<5	§	<5	§	<5	§	<5	§	<5	§	<5	§	5	9.9	11	30.4	<5	§
Miramar	<5	§	<5	§	<5	§	<5	§	<5	§	<5	§	<5	§	<5	§	<5	§	<5	§	<5	§	<5	§	<5	§
Peninsula	8	12.7	6	17.5	<5	§	7	14.7	<5	§	<5	§	<5	§	<5	§	<5	§	<5	§	<5	§	<5	§	<5	§
University	<5	§	<5	§	<5	§	<5	§	<5	§	<5	§	<5	§	<5	§	<5	§	<5	§	<5	§	<5	§	<5	§
North Coastal Region	**82**	**16.1**	**55**	**21.2**	**27**	**10.8**	**65**	**21.7**	**<5**	**§**	**13**	**8.9**	**<5**	**§**	**<5**	**§**	**<5**	**§**	**6**	**7.1**	**29**	**21.2**	**42**	**33.1**	**5**	**8.1**
Carlsbad	14	12.1	8	14.2	6	10.1	13	15.4	<5	§	<5	§	<5	§	<5	§	<5	§	<5	§	<5	§	10	30.2	<5	§
Oceanside	28	17.5	15	18.9	13	16.1	23	31.2	<5	§	<5	§	<5	§	<5	§	<5	§	<5	§	10	22.4	14	35.6	<5	§
Pendleton	<5	§	<5	§	<5	§	<5	§	<5	§	<5	§	<5	§	<5	§	<5	§	<5	§	<5	§	<5	§	<5	§
San Dieguito	11	11.6	8	17.1	<5	§	9	12.2	<5	§	<5	§	<5	§	<5	§	<5	§	<5	§	7	28.6	<5	§	<5	§
Vista	26	25.7	21	41.1	5	10.0	17	39.0	<5	§	9	18.8	<5	§	<5	§	<5	§	<5	§	8	27.7	15	62.3	<5	§
North Inland Region	**75**	**13.1**	**49**	**17.3**	**26**	**8.9**	**59**	**18.8**	**<5**	**§**	**9**	**5.3**	**<5**	**§**	**<5**	**§**	**<5**	**§**	**11**	**13.8**	**20**	**13.6**	**39**	**25.2**	**5**	**6.7**
Anza-Borrego Springs	<5	§	<5	§	<5	§	<5	§	<5	§	<5	§	<5	§	<5	§	<5	§	<5	§	<5	§	<5	§	<5	§
Escondido	32	19.5	23	28.2	9	10.9	23	32.6	<5	§	6	7.9	<5	§	<5	§	<5	§	7	27.0	10	22.1	13	33.2	<5	§
Fallbrook	10	20.9	6	25.2	<5	§	9	33.0	<5	§	<5	§	<5	§	<5	§	<5	§	<5	§	<5	§	6	45.7	<5	§
North San Diego	7	6.5	<5	§	<5	§	6	9.6	<5	§	<5	§	<5	§	<5	§	<5	§	<5	§	<5	§	6	20.3	<5	§
Palomar-Julian	<5	§	<5	§	<5	§	<5	§	<5	§	<5	§	<5	§	<5	§	<5	§	<5	§	<5	§	<5	§	<5	§
Pauma	<5	§	<5	§	<5	§	<5	§	<5	§	<5	§	<5	§	<5	§	<5	§	<5	§	<5	§	<5	§	<5	§
Poway	7	8.1	<5	§	<5	§	7	12.1	<5	§	<5	§	<5	§	<5	§	<5	§	<5	§	<5	§	<5	§	<5	§
Ramona	<5	§	<5	§	<5	§	<5	§	<5	§	<5	§	<5	§	<5	§	<5	§	<5	§	<5	§	<5	§	<5	§
San Marcos	10	11.1	6	13.6	<5	§	8	17.8	<5	§	<5	§	<5	§	<5	§	<5	§	<5	§	<5	§	7	33.8	<5	§
Valley Center	<5	§	<5	§	<5	§	<5	§	<5	§	<5	§	<5	§	<5	§	<5	§	<5	§	<5	§	<5	§	<5	§
South Region	**41**	**8.7**	**24**	**10.3**	**17**	**7.2**	**23**	**23.9**	**<5**	**§**	**14**	**5.0**	**<5**	**§**	**<5**	**§**	**<5**	**§**	**<5**	**§**	**14**	**10.7**	**22**	**20.4**	**<5**	**§**
Chula Vista	20	17.3	11	19.7	9	15.0	11	52.6	<5	§	8	9.7	<5	§	<5	§	<5	§	<5	§	8	25.9	10	37.1	<5	§
Coronado	<5	§	<5	§	<5	§	<5	§	<5	§	<5	§	<5	§	<5	§	<5	§	<5	§	<5	§	<5	§	<5	§
National City	7	12.0	5	16.7	<5	§	<5	§	<5	§	<5	§	<5	§	<5	§	<5	§	<5	§	<5	§	5	41.0	<5	§
South Bay	9	6.7	6	8.8	<5	§	6	29.8	<5	§	<5	§	<5	§	<5	§	<5	§	<5	§	<5	§	<5	§	<5	§
Sweetwater	<5	§	<5	§	<5	§	<5	§	<5	§	<5	§	<5	§	<5	§	<5	§	<5	§	<5	§	<5	§	<5	§
Unknown	**<5**	**---**	**<5**	**---**	**<5**	**---**	**<5**	**---**	**<5**	**---**	**<5**	**---**	**<5**	**---**	**<5**	**---**	**<5**	**---**	**<5**	**---**	**<5**	**---**	**<5**	**---**	**<5**	**---**

*Rates per 100,000 population. County age-adjusted rates per 100,000 2000 US standard population.
**Harbison Crest/El Cajon is an aggregation of the Harbison Crest and El Cajon SRAs. Due to geographic limitations, the Harbison Crest SRA is not shown alone. See the Data Guide for more information.
***Numbers may not add up to totals due to unknown or missing details.
†Overdose/Poisoning death refers to (underlying cause of death) ICD-10 codes X40-X49, X60-X69, X85-X90, Y10-Y19, Y35.2,Y40-59, Y60-69, U01.6-U01.7. This includes all intents.
‡API includes Asian, Pacific Islander, Native Hawaiian. Other includes 2 or more races, Native American/Alaska Native, American Indian, or other.
§Rates not calculated for fewer than 5 events. Rates not calculated in cases where zip code is unknown.
Source: Death Statistical Master Files (CDPH), County of San Diego, Health & Human Services Agency, Public Health Services, Epidemiology & Immunization Services Branch; SANDAG, Current Population Estimates, 10/2012.
Prepared by: County of San Diego, Health & Human Services Agency, Public Health Services, Community Health Statistics Unit, 2013.

Overdose/Poisoning† Hospitalizations Among San Diego County Residents by Location of Residence

Geography	2010 Total		2011 Total		2012 Total		2013 Total		2014 Total		2015 Total		2016 Total		2017 Total		2018 Total		2019 Total		2020 Total	
	No.	Rate*	No.	Rate*	No.	Rate*	No.	Rate*	No.	Rate*	No.	Rate*	No.	Rate*	No.	Rate*	No.	Rate*	No.	Rate*	No.	Rate*
San Diego County (Actual Rate)	**2,433**	**78.6**	**2,560**	**82.2**																		
San Diego County (Age-Adjusted Rate)	**2,433**	**77.3**	**2,560**	**80.0**																		
Central Region	**478**	**98.7**	**574**	**118.2**																		
Central San Diego	207	125.0	235	141.6																		
Mid-City	157	96.3	179	109.7																		
Southeast San Diego	114	73.2	160	102.3																		
East Region	**518**	**111.9**	**481**	**103.1**																		
Alpine	21	139.7	9	59.4																		
El Cajon	129	103.6	112	89.4																		
Harbison Crest/El Cajon**	208	149.5	194	138.5																		
Jamul	11	58.0	13	74.0																		
La Mesa	78	132.0	70	116.7																		
Laguna-Pine Valley	<5	§	<5	§																		
Lakeside	46	82.1	39	69.2																		
Lemon Grove	27	90.6	23	76.8																		
Mountain Empire	9	118.6	14	164.6																		
Santee	54	105.6	52	100.6																		
Spring Valley	61	75.3	67	82.0																		
North Central Region	**342**	**56.6**	**387**	**63.5**																		
Coastal	60	79.6	55	72.8																		
Del Mar-Mira Mesa	55	34.9	56	35.3																		
Elliott-Navajo	60	67.3	69	77.2																		
Kearny Mesa	114	75.4	142	93.6																		
Miramar	<5	§	<5	§																		
Peninsula	35	55.6	44	69.8																		
University	18	28.7	20	30.1																		
North Coastal Region	**379**	**74.9**	**409**	**80.2**																		
Carlsbad	68	59.3	97	83.7																		
Oceanside	155	97.0	147	91.8																		
Pendleton	<5	§	<5	§																		
San Dieguito	53	56.7	61	64.3																		
Vista	102	101.6	101	99.7																		
North Inland Region	**353**	**62.0**	**349**	**60.7**																		
Anza-Borrego Springs	<5	§	<5	§																		
Escondido	111	68.1	109	66.4																		
Fallbrook	36	76.1	36	75.2																		
North San Diego	64	60.1	55	51.1																		
Palomar-Julian	<5	§	<5	§																		
Pauma	<5	§	6	77.2																		
Poway	48	55.6	37	42.6																		
Ramona	20	57.4	30	84.7																		
San Marcos	57	63.4	54	59.9																		
Valley Center	7	30.0	15	63.9																		
South Region	**363**	**77.5**	**360**	**76.7**																		
Chula Vista	140	121.5	138	119.1																		
Coronado	9	36.4	13	55.7																		
National City	48	82.3	49	83.8																		
South Bay	124	91.9	122	90.3																		
Sweetwater	42	31.0	38	27.8																		
Unknown	**<5**	**---**	**<5**	**---**																		

*Rates per 100,000 population. County age-adjusted rates per 100,000 2000 US standard population.
**Harbison Crest/El Cajon is an aggregation of the Harbison Crest and El Cajon SRAs. Due to geographic limitations, the Harbison Crest SRA is not shown alone. See the Data Guide for more information.
†Overdose/Poisoning-related hospitalization refers to (principal diagnosis) ICD-9 Ecodes E850-E869, E950-E952, E962, E972, E980-E982. This includes all intents.
§Rates not calculated for fewer than 5 events. Rates not calculated in cases where zip code is unknown.
Source: Patient Discharge Database (CA OSHPD), County of San Diego, Health & Human Services Agency, Public Health Services, Epidemiology & Immunization Services Branch; SANDAG, Current Population Estimates, 10/2012.
Prepared by: County of San Diego, Health & Human Services Agency, Public Health Services, Community Health Statistics Unit, 2013.

Overdose/Poisoning† Hospitalizations Among San Diego County Residents by Location of Residence, 2010 Detail

Geography	2010 Total		Gender				Race/Ethnicity										Age Group									
			Male		Female		White		Black		Hispanic		API‡		Other‡		Ages 0-14		Ages 15-24		Ages 25-44		Ages 45-64		Ages 65+	
	No.	Rate*	No.	Rate*	No.	Rate*	No.	Rate*	No.	Rate*	No.	Rate*	No.	Rate*	No.	Rate*	No.	Rate*	No.	Rate*	No.	Rate*	No.	Rate*	No.	Rate*
San Diego County (Actual Rate)	**2,433**	**78.6**	**1,088**	**70.0**	**1,345**	**87.2**	**1,620**	**108.0**	**189**	**128.9**	**425**	**42.9**	**100**	**29.3**	**67**	**57.9**	**65**	**10.9**	**326**	**65.7**	**664**	**74.5**	**910**	**119.7**	**468**	**133.2**
San Diego County (Age-Adjusted Rate)	**2,433**	**77.3**																								
Central Region	**478**	**98.7**	**249**	**100.5**	**229**	**96.7**	**243**	**169.2**	**94**	**165.8**	**111**	**54.3**	**21**	**32.9**	**<5**	**§**	**16**	**17.8**	**49**	**58.9**	**150**	**92.9**	**206**	**193.0**	**57**	**131.7**
Central San Diego	207	125.0	115	127.0	92	122.6	131	159.2	29	252.6	38	65.9	5	58.8	<5	§	<5	§	17	73.9	65	93.2	95	250.3	28	180.2
Mid-City	157	96.3	87	107.1	70	85.5	76	163.6	33	170.8	32	46.7	11	46.7	<5	§	9	26.6	15	45.1	51	101.2	61	186.2	21	164.3
Southeast San Diego	114	73.2	47	61.9	67	83.9	36	241.6	32	123.7	41	52.4	5	15.7	<5	§	5	13.6	17	63.3	34	82.3	50	138.9	8	53.5
East Region	**518**	**111.9**	**225**	**98.7**	**293**	**124.6**	**390**	**139.7**	**38**	**143.0**	**66**	**57.1**	**7**	**33.9**	**13**	**61.9**	**16**	**17.8**	**66**	**96.3**	**122**	**100.7**	**223**	**175.0**	**91**	**162.6**
Alpine	21	139.7	9	120.7	12	158.4	20	169.3	<5	§	<5	§	<5	§	<5	§	<5	§	<5	§	<5	§	11	225.9	<5	§
El Cajon	129	103.6	56	91.9	73	114.8	101	137.1	8	114.3	16	48.3	<5	§	<5	§	6	23.5	12	61.0	31	93.9	60	189.3	20	136.4
Harbison Crest/El Cajon**	208	149.5	82	120.2	126	177.6	162	189.9	15	210.6	23	65.3	<5	§	<5	§	7	25.2	25	116.1	57	159.0	88	238.3	31	181.2
Jamul	11	58.0	<5	§	9	111.7	8	76.3	<5	§	<5	§	<5	§	<5	§	<5	§	<5	§	<5	§	<5	§	5	251.9
La Mesa	78	132.0	34	120.6	44	142.3	53	143.1	8	193.1	12	101.2	<5	§	<5	§	6	62.3	8	94.9	13	76.1	34	221.4	17	197.8
Laguna-Pine Valley	<5	§	<5	§	<5	§	<5	§	<5	§	<5	§	<5	§	<5	§	<5	§	<5	§	<5	§	<5	§	<5	§
Lakeside	46	82.1	25	90.2	21	74.2	34	83.2	<5	§	11	106.1	<5	§	<5	§	<5	§	<5	§	15	103.6	21	131.0	7	116.0
Lemon Grove	27	90.6	10	69.0	17	111.0	19	200.7	<5	§	<5	§	<5	§	<5	§	<5	§	7	153.4	<5	§	7	91.6	8	241.5
Mountain Empire	9	118.6	<5	§	6	171.2	5	120.8	<5	§	<5	§	<5	§	<5	§	<5	§	<5	§	<5	§	5	219.8	<5	§
Santee	54	105.6	27	109.0	27	102.3	43	113.2	<5	§	8	98.4	<5	§	<5	§	<5	§	11	157.2	11	79.3	25	169.5	7	122.4
Spring Valley	61	75.3	31	78.6	30	72.1	44	115.0	7	90.3	7	26.9	<5	§	<5	§	<5	§	8	66.2	12	57.0	31	143.7	9	95.6
North Central Region	**342**	**56.6**	**145**	**47.5**	**197**	**66.0**	**262**	**71.8**	**10**	**53.3**	**29**	**33.9**	**18**	**16.6**	**14**	**53.6**	**5**	**5.3**	**49**	**47.8**	**107**	**55.7**	**103**	**72.1**	**78**	**108.5**
Coastal	60	79.6	31	79.8	29	79.4	56	92.1	<5	§	<5	§	<5	§	<5	§	<5	§	5	44.9	15	54.2	15	91.2	24	193.6
Del Mar-Mira Mesa	55	34.9	19	24.0	36	45.9	35	46.1	<5	§	<5	§	8	14.6	5	69.6	<5	§	11	57.0	17	35.8	15	33.5	11	80.8
Elliott-Navajo	60	67.3	28	64.8	32	69.8	43	71.6	5	124.3	8	61.7	<5	§	<5	§	<5	§	8	72.1	18	71.5	19	84.5	14	105.4
Kearny Mesa	114	75.4	43	57.1	71	93.6	82	97.2	<5	§	13	38.8	5	25.2	6	87.7	<5	§	19	80.7	42	84.5	32	89.8	19	99.7
Miramar	<5	§	<5	§	<5	§	<5	§	<5	§	<5	§	<5	§	<5	§	<5	§	<5	§	<5	§	<5	§	<5	§
Peninsula	35	55.6	18	52.7	17	59.1	33	68.8	<5	§	<5	§	<5	§	<5	§	<5	§	<5	§	12	57.0	13	90.8	7	96.8
University	18	28.7	6	19.3	12	37.9	13	39.5	<5	§	<5	§	<5	§	<5	§	<5	§	<5	§	<5	§	9	97.9	<5	§
North Coastal Region	**379**	**74.9**	**159**	**61.7**	**220**	**88.7**	**291**	**97.3**	**15**	**103.3**	**40**	**27.8**	**12**	**40.0**	**16**	**88.0**	**7**	**6.9**	**58**	**69.3**	**100**	**73.2**	**122**	**97.6**	**92**	**154.4**
Carlsbad	68	59.3	23	41.2	45	76.3	61	72.3	<5	§	<5	§	<5	§	<5	§	<5	§	8	65.5	19	63.1	24	73.6	15	84.2
Oceanside	155	97.0	72	90.8	83	103.2	110	148.2	10	144.2	15	25.0	7	57.1	11	172.2	<5	§	21	82.8	43	96.3	44	112.5	43	233.2
Pendleton	<5	§	<5	§	<5	§	<5	§	<5	§	<5	§	<5	§	<5	§	<5	§	<5	§	<5	§	<5	§	<5	§
San Dieguito	53	56.7	20	43.5	33	69.5	50	68.2	<5	§	<5	§	<5	§	<5	§	<5	§	10	106.6	10	40.5	18	61.3	15	113.4
Vista	102	101.6	43	84.8	59	118.6	69	157.3	5	184.7	23	49.3	<5	§	<5	§	<5	§	18	107.4	28	97.5	36	152.8	19	188.2
North Inland Region	**353**	**62.0**	**131**	**46.7**	**222**	**76.8**	**282**	**89.6**	**9**	**87.0**	**38**	**23.2**	**12**	**20.3**	**11**	**51.9**	**6**	**5.0**	**50**	**64.9**	**83**	**55.9**	**134**	**88.0**	**80**	**110.9**
Anza-Borrego Springs	<5	§	<5	§	<5	§	<5	§	<5	§	<5	§	<5	§	<5	§	<5	§	<5	§	<5	§	<5	§	<5	§
Escondido	111	68.1	45	55.6	66	80.3	89	125.2	<5	§	19	25.6	<5	§	<5	§	<5	§	11	42.9	33	72.9	39	101.6	26	148.4
Fallbrook	36	76.1	12	51.0	24	101.0	27	98.9	<5	§	7	40.6	<5	§	<5	§	<5	§	<5	§	7	70.1	17	129.0	8	97.8
North San Diego	64	60.1	21	40.8	43	78.1	51	81.4	<5	§	<5	§	6	23.4	6	119.2	<5	§	6	52.4	20	64.9	22	76.0	16	124.2
Palomar-Julian	<5	§	<5	§	<5	§	<5	§	<5	§	<5	§	<5	§	<5	§	<5	§	<5	§	<5	§	<5	§	<5	§
Pauma	<5	§	<5	§	<5	§	<5	§	<5	§	<5	§	<5	§	<5	§	<5	§	<5	§	<5	§	<5	§	<5	§
Poway	48	55.6	13	30.8	35	79.3	40	69.0	<5	§	<5	§	<5	§	<5	§	<5	§	9	89.0	8	38.5	19	70.7	9	83.2
Ramona	20	57.4	9	51.3	11	63.4	18	72.5	<5	§	<5	§	<5	§	<5	§	<5	§	<5	§	<5	§	9	81.7	5	133.8
San Marcos	57	63.4	25	56.8	32	69.6	43	94.6	5	283.8	6	18.4	<5	§	<5	§	<5	§	14	111.6	9	35.6	22	108.0	11	93.5
Valley Center	7	30.0	<5	§	<5	§	5	33.4	<5	§	<5	§	<5	§	<5	§	<5	§	<5	§	<5	§	<5	§	<5	§
South Region	**363**	**77.5**	**179**	**76.5**	**184**	**78.5**	**152**	**154.9**	**23**	**116.7**	**141**	**50.8**	**30**	**50.4**	**10**	**74.5**	**15**	**14.8**	**54**	**66.8**	**102**	**77.3**	**122**	**115.1**	**70**	**144.1**
Chula Vista	140	121.5	67	120.6	73	122.3	60	280.9	8	202.5	54	66.4	11	182.6	<5	§	6	24.5	27	143.7	38	122.7	42	158.7	27	186.0
Coronado	9	36.4	5	34.4	<5	§	9	50.2	<5	§	<5	§	<5	§	<5	§	<5	§	<5	§	<5	§	<5	§	5	143.6
National City	48	82.3	28	93.3	20	70.6	21	309.1	<5	§	17	45.8	5	47.4	<5	§	<5	§	<5	§	11	70.0	17	141.8	13	210.9
South Bay	124	91.9	63	92.6	61	91.2	45	219.2	10	184.4	57	61.7	7	53.6	<5	§	5	16.9	17	71.1	43	113.3	41	134.0	18	139.5
Sweetwater	42	31.0	16	24.3	26	37.5	17	53.9	<5	§	13	20.5	7	24.2	<5	§	<5	§	7	36.1	10	24.6	18	56.4	7	60.9
Unknown	**<5**	**---**	**<5**	**---**	**<5**	**---**	**<5**	**---**	**<5**	**---**	**<5**	**---**	**<5**	**---**	**<5**	**---**	**<5**	**---**	**<5**	**---**	**<5**	**---**	**<5**	**---**	**<5**	**---**

* Rates per 100,000 population. County age-adjusted rates per 100,000 2000 US standard population.
**Harbison Crest/El Cajon is an aggregation of the Harbison Crest and El Cajon SRAs. Due to geographic limitations, the Harbison Crest SRA is not shown alone. See the Data Guide for more information.
***Numbers may not add up to totals due to unknown or missing details.
† Overdose/Poisoning-related hospitalization refers to (principal diagnosis) ICD-9 Ecodes E850-E869, E950-E952, E962, E972, E980-E982. This includes all intents.
‡API includes Asian, Pacific Islander, Native Hawaiian. Other includes 2 or more races, Native American/Alaska Native, American Indian, or other.
§ Rates not calculated for fewer than 5 events. Rates not calculated in cases where zip code is unknown.
Source: Patient Discharge Database (CA OSHPD), County of San Diego, Health & Human Services Agency, Public Health Services, Epidemiology & Immunization Services Branch; SANDAG, Current Population Estimates, 10/2012.
Prepared by: County of San Diego, Health & Human Services Agency, Public Health Services, Community Health Statistics Unit, 2013.

Overdose/Poisoning† Hospitalizations Among San Diego County Residents by Location of Residence, 2011 Detail

Geography	2011 Total		Gender				Race/Ethnicity										Age Group									
			Male		Female		White		Black		Hispanic		API‡		Other‡		Ages 0-14		Ages 15-24		Ages 25-44		Ages 45-64		Ages 65+	
	No.	Rate*	No.	Rate*	No.	Rate*	No.	Rate*	No.	Rate*	No.	Rate*	No.	Rate*	No.	Rate*	No.	Rate*	No.	Rate*	No.	Rate*	No.	Rate*	No.	Rate*
San Diego County (Actual Rate)	**2,560**	**82.2**	**1,174**	**75.1**	**1,386**	**89.2**	**1,630**	**109.0**	**206**	**144.2**	**478**	**47.3**	**103**	**29.5**	**100**	**84.9**	**89**	**15.0**	**405**	**81.2**	**712**	**79.9**	**907**	**117.6**	**447**	**123.5**
San Diego County (Age-Adjusted Rate)	**2,560**	**80.0**																								
Central Region	**574**	**118.2**	**296**	**119.3**	**278**	**117.1**	**277**	**194.6**	**116**	**211.5**	**130**	**62.6**	**27**	**41.8**	**15**	**93.6**	**22**	**24.4**	**92**	**114.6**	**166**	**102.1**	**218**	**200.9**	**76**	**172.5**
Central San Diego	235	141.6	127	140.2	108	143.3	144	175.9	32	287.9	44	75.0	<5	§	6	104.6	<5	§	30	144.7	69	98.0	102	263.8	32	199.4
Mid-City	179	109.7	75	92.3	104	126.9	96	209.8	29	154.3	38	54.6	6	25.2	6	113.1	7	20.7	28	86.6	49	96.7	69	206.1	26	201.4
Southeast San Diego	160	102.3	94	123.3	66	82.3	37	251.4	55	220.5	48	60.3	17	52.9	<5	§	13	35.9	34	124.9	48	115.7	47	129.2	18	119.2
East Region	**481**	**103.1**	**225**	**97.9**	**256**	**108.1**	**340**	**121.9**	**33**	**126.7**	**55**	**46.2**	**11**	**51.9**	**30**	**140.0**	**10**	**11.2**	**54**	**77.8**	**127**	**105.0**	**208**	**161.6**	**82**	**140.2**
Alpine	9	59.4	6	79.6	<5	§	8	68.0	<5	§	<5	§	<5	§	<5	§	<5	§	<5	§	<5	§	<5	§	<5	§
El Cajon	112	89.4	54	88.0	58	90.7	81	110.2	7	102.1	11	32.4	<5	§	6	94.2	<5	§	8	40.6	25	75.5	59	184.2	19	125.6
Harbison Crest/El Cajon**	194	138.5	92	133.9	102	143.0	139	163.3	11	157.5	23	63.5	5	103.8	11	159.4	<5	§	19	87.8	51	142.1	90	241.5	32	180.7
Jamul	13	74.0	<5	§	9	120.4	12	125.5	<5	§	<5	§	<5	§	<5	§	<5	§	<5	§	5	115.4	5	89.6	<5	102.1
La Mesa	70	116.7	39	136.2	31	98.9	55	147.5	5	121.7	5	40.6	<5	§	<5	§	<5	§	6	73.4	17	97.3	31	197.6	12	135.5
Laguna-Pine Valley	<5	§	<5	§	<5	§	<5	§	<5	§	<5	§	<5	§	<5	§	<5	§	<5	§	<5	§	<5	§	<5	§
Lakeside	39	69.2	11	39.5	28	98.3	28	68.5	<5	§	6	56.5	<5	§	<5	§	<5	§	<5	§	8	55.6	16	98.7	10	157.1
Lemon Grove	23	76.8	8	54.9	15	97.5	16	171.1	<5	§	<5	§	<5	§	<5	§	<5	§	<5	§	6	75.2	10	129.8	<5	§
Mountain Empire	14	164.6	10	218.5	<5	§	10	221.7	<5	§	<5	§	<5	§	<5	§	<5	§	5	409.8	<5	§	<5	§	<5	§
Santee	52	100.6	24	95.9	28	105.0	39	102.2	<5	§	<5	§	<5	§	<5	§	<5	§	6	82.8	15	109.5	21	140.0	10	165.3
Spring Valley	67	82.0	31	78.0	36	85.8	33	86.3	14	184.8	12	44.8	<5	§	6	160.4	<5	§	8	64.6	20	95.2	27	124.1	11	111.7
North Central Region	**387**	**63.5**	**172**	**55.8**	**215**	**71.4**	**281**	**76.9**	**20**	**107.0**	**46**	**52.4**	**18**	**16.1**	**13**	**48.9**	**15**	**15.9**	**79**	**76.3**	**104**	**53.7**	**109**	**75.4**	**80**	**108.6**
Coastal	55	72.8	23	59.1	32	87.4	48	79.2	<5	§	<5	§	<5	§	<5	§	<5	§	7	63.4	16	57.4	14	85.3	18	142.7
Del Mar-Mira Mesa	56	35.3	24	30.2	32	40.5	36	47.5	<5	§	5	31.0	8	14.3	<5	§	5	15.7	16	80.0	12	25.7	8	17.5	15	104.3
Elliott-Navajo	69	77.2	34	78.4	35	76.0	44	73.5	8	201.1	12	90.9	<5	25.2	<5	§	<5	§	14	129.2	20	78.8	19	84.1	13	95.1
Kearny Mesa	142	93.6	56	74.1	86	113.0	99	117.9	<5	§	22	64.6	7	34.7	6	86.7	<5	§	27	122.8	41	80.9	48	132.8	22	113.5
Miramar	<5	§	<5	§	<5	§	<5	§	<5	§	<5	§	<5	§	<5	§	<5	§	<5	§	<5	§	<5	§	<5	§
Peninsula	44	69.8	23	66.9	21	73.2	39	81.8	<5	§	<5	§	<5	§	<5	§	<5	§	11	89.2	12	56.3	12	84.3	6	82.9
University	20	30.1	11	33.4	9	26.8	15	43.9	<5	§	<5	§	<5	§	<5	§	<5	§	<5	§	<5	§	8	86.0	6	93.9
North Coastal Region	**409**	**80.2**	**150**	**57.8**	**259**	**103.5**	**322**	**107.7**	**8**	**55.9**	**51**	**34.7**	**11**	**35.5**	**13**	**69.3**	**8**	**8.0**	**81**	**96.0**	**120**	**87.9**	**116**	**91.5**	**84**	**136.3**
Carlsbad	97	83.7	29	51.5	68	114.2	83	98.0	<5	§	<5	§	<5	§	5	122.9	<5	§	22	171.5	21	70.9	30	90.5	23	124.5
Oceanside	147	91.8	60	75.5	87	107.9	110	149.3	<5	§	27	44.4	<5	§	<5	§	5	15.3	23	92.9	44	98.5	48	122.1	27	144.2
Pendleton	<5	§	<5	§	<5	§	<5	§	<5	§	<5	§	<5	§	<5	§	<5	§	<5	§	<5	§	<5	§	<5	§
San Dieguito	61	64.3	23	49.3	38	78.8	57	77.0	<5	§	<5	§	<5	§	<5	§	<5	§	20	199.6	18	73.6	9	30.2	14	100.3
Vista	101	99.7	36	70.4	65	129.4	69	158.1	5	190.1	18	37.7	<5	§	6	194.5	<5	§	13	78.8	37	127.9	29	120.4	20	192.2
North Inland Region	**349**	**60.7**	**163**	**57.6**	**186**	**63.8**	**262**	**83.5**	**6**	**58.9**	**49**	**29.1**	**14**	**23.1**	**16**	**74.2**	**17**	**14.3**	**50**	**62.7**	**85**	**57.8**	**129**	**83.5**	**68**	**91.1**
Anza-Borrego Springs	<5	§	<5	§	<5	§	<5	§	<5	§	<5	§	<5	§	<5	§	<5	§	<5	§	<5	§	<5	§	<5	§
Escondido	109	66.4	46	56.4	63	76.1	76	107.7	<5	§	24	31.7	<5	§	<5	§	7	19.4	13	50.2	34	75.1	36	92.0	19	106.6
Fallbrook	36	75.2	17	71.3	19	79.1	31	113.8	<5	§	<5	§	<5	§	<5	§	<5	§	<5	§	8	79.1	16	121.8	7	82.1
North San Diego	55	51.1	28	53.8	27	48.6	43	68.5	<5	§	<5	§	<5	§	<5	§	<5	§	13	108.3	12	39.4	14	47.4	12	90.2
Palomar-Julian	<5	§	<5	§	<5	§	<5	§	<5	§	<5	§	<5	§	<5	§	<5	§	<5	§	<5	§	<5	§	<5	§
Pauma	6	77.2	<5	§	5	132.6	<5	§	<5	§	<5	§	<5	§	<5	§	<5	§	<5	§	<5	§	<5	§	<5	§
Poway	37	42.6	19	44.8	18	40.5	26	44.9	<5	§	<5	§	6	44.6	<5	§	<5	§	5	45.6	8	39.8	14	51.2	7	62.2
Ramona	30	84.7	13	73.0	17	96.4	23	91.9	<5	§	<5	§	<5	§	<5	§	<5	§	<5	§	7	88.6	13	116.1	5	124.6
San Marcos	54	59.9	26	58.9	28	60.8	41	91.2	<5	§	8	24.1	<5	§	<5	§	<5	§	6	46.9	9	36.1	23	111.1	16	134.4
Valley Center	15	63.9	8	68.0	7	59.9	12	80.9	<5	§	<5	§	<5	§	<5	§	<5	§	<5	§	6	133.1	5	65.3	<5	§
South Region	**360**	**76.7**	**168**	**71.9**	**192**	**81.5**	**148**	**153.9**	**23**	**122.3**	**147**	**52.3**	**22**	**36.7**	**13**	**96.8**	**17**	**16.9**	**49**	**60.4**	**110**	**84.5**	**127**	**117.6**	**57**	**115.4**
Chula Vista	138	119.1	72	129.0	66	109.8	55	262.8	11	287.3	55	66.6	10	164.9	6	234.0	<5	§	20	105.2	39	126.2	55	204.2	20	136.4
Coronado	13	55.7	5	37.4	8	80.3	10	58.6	<5	§	<5	§	<5	§	<5	§	<5	§	<5	§	7	116.5	<5	§	<5	§
National City	49	83.8	15	50.0	34	119.4	21	318.6	<5	§	24	63.9	<5	§	<5	§	<5	§	<5	§	14	88.6	18	147.6	9	148.1
South Bay	122	90.3	62	91.1	60	89.5	45	223.7	7	134.8	56	60.0	5	38.3	5	143.8	<5	§	15	63.1	34	90.4	45	145.6	24	181.8
Sweetwater	38	27.8	14	21.1	24	34.2	17	54.1	<5	§	10	15.5	<5	§	<5	§	5	15.9	9	43.9	16	40.1	6	18.2	<5	§
Unknown	**<5**	**---**	**<5**	**---**	**<5**	**---**	**<5**	**---**	**<5**	**---**	**<5**	**---**	**<5**	**---**	**<5**	**---**	**<5**	**---**	**<5**	**---**	**<5**	**---**	**<5**	**---**	**<5**	**---**

*Rates per 100,000 population. County age-adjusted rates per 100,000 2000 US standard population.
**Harbison Crest/El Cajon is an aggregation of the Harbison Crest and El Cajon SRAs. Due to geographic limitations, the Harbison Crest SRA is not shown alone. See the Data Guide for more information.
***Numbers may not add up to totals due to unknown or missing details.
†Overdose/Poisoning-related hospitalization refers to (principal diagnosis) ICD-9 Ecodes E850-E869, E950-E952, E962, E972, E980-E982. This includes all intents.
‡API includes Asian, Pacific Islander, Native Hawaiian. Other includes 2 or more races, Native American/Alaska Native, American Indian, or other.
§Rates not calculated for fewer than 5 events. Rates not calculated in cases where zip code is unknown.
Source: Patient Discharge Database (CA OSHPD), County of San Diego, Health & Human Services Agency, Public Health Services, Epidemiology & Immunization Services Branch; SANDAG, Current Population Estimates, 10/2012.
Prepared by: County of San Diego, Health & Human Services Agency, Public Health Services, Community Health Statistics Unit, 2013.

Overdose/Poisoning† Emergency Department Discharges Among San Diego County Residents by Location of Residence

Geography	2010 Total		2011 Total		2012 Total		2013 Total		2014 Total		2015 Total		2016 Total		2017 Total		2018 Total		2019 Total		2020 Total	
	No.	Rate*	No.	Rate*	No.	Rate*	No.	Rate*	No.	Rate*	No.	Rate*	No.	Rate*	No.	Rate*	No.	Rate*	No.	Rate*	No.	Rate*
San Diego County (Actual Rate)	**4,935**	**159.4**	**5,252**	**168.6**																		
San Diego County (Age-Adjusted Rate)	**4,935**	**156.0**	**5,252**	**164.9**																		
Central Region	**874**	**180.4**	**930**	**191.5**																		
Central San Diego	342	206.6	383	230.8																		
Mid-City	248	152.1	278	170.3																		
Southeast San Diego	284	182.3	269	172.0																		
East Region	**935**	**201.9**	**997**	**213.7**																		
Alpine	36	239.4	26	171.5																		
El Cajon	198	159.0	199	158.9																		
Harbison Crest/El Cajon**	323	232.1	355	253.5																		
Jamul	47	247.9	55	312.9																		
La Mesa	128	216.6	172	286.7																		
Laguna-Pine Valley	5	94.7	<5	§																		
Lakeside	103	183.9	108	191.6																		
Lemon Grove	38	127.5	46	153.6																		
Mountain Empire	25	329.4	23	270.4																		
Santee	101	197.5	108	208.9																		
Spring Valley	129	159.3	102	124.8																		
North Central Region	**761**	**126.0**	**807**	**132.4**																		
Coastal	94	124.7	151	199.9																		
Del Mar-Mira Mesa	129	81.9	128	80.8																		
Elliott-Navajo	128	143.6	126	140.9																		
Kearny Mesa	273	180.5	296	195.1																		
Miramar	<5	§	<5	§																		
Peninsula	77	122.3	54	85.6																		
University	58	92.5	51	76.7																		
North Coastal Region	**753**	**148.9**	**809**	**158.7**																		
Carlsbad	109	95.0	110	94.9																		
Oceanside	309	193.5	353	220.5																		
Pendleton	6	16.0	<5	§																		
San Dieguito	123	131.5	106	111.7																		
Vista	206	205.1	238	234.9																		
North Inland Region	**814**	**142.9**	**881**	**153.3**																		
Anza-Borrego Springs	<5	§	8	171.4																		
Escondido	280	171.8	263	160.1																		
Fallbrook	89	188.1	116	242.3																		
North San Diego	126	118.3	172	159.8																		
Palomar-Julian	<5	§	8	124.5																		
Pauma	15	201.1	13	167.2																		
Poway	81	93.8	101	116.2																		
Ramona	78	223.7	56	158.0																		
San Marcos	109	121.2	110	122.0																		
Valley Center	30	128.6	34	144.9																		
South Region	**722**	**154.1**	**742**	**158.1**																		
Chula Vista	313	271.6	294	253.6																		
Coronado	19	76.9	32	137.2																		
National City	107	183.5	85	145.3																		
South Bay	199	147.5	236	174.7																		
Sweetwater	84	62.1	95	69.5																		
Unknown	**76**	**---**	**86**	**---**																		

*Rates per 100,000 population. County age-adjusted rates per 100,000 2000 US standard population.
**Harbison Crest/El Cajon is an aggregation of the Harbison Crest and El Cajon SRAs. Due to geographic limitations, the Harbison Crest SRA is not shown alone. See the Data Guide for more information.
†Overdose/Poisoning-related hospitalization refers to (principal diagnosis) ICD-9 Ecodes E850-E869, E950-E952, E962, E972, E980-E982. This includes all intents.
§Rates not calculated for fewer than 5 events. Rates not calculated in cases where zip code is unknown.
Source: Emergency Department Discharge Database (CA OSHPD), County of San Diego, Health & Human Services Agency, Public Health Services, Emergency Medical Services; SANDAG, Current Population Estimates, 10/2012.
Prepared by: County of San Diego, Health & Human Services Agency, Public Health Services, Community Health Statistics Unit, 2013.

Overdose/Poisoning† Emergency Department Discharges Among San Diego County Residents by Location of Residence, 2010 Detail

Geography	2010 Total		Gender				Race/Ethnicity										Age Group									
			Male		Female		White		Black		Hispanic		API‡		Other‡		Ages 0-14		Ages 15-24		Ages 25-44		Ages 45-64		Ages 65+	
	No.	Rate*	No.	Rate*	No.	Rate*	No.	Rate*	No.	Rate*	No.	Rate*	No.	Rate*	No.	Rate*	No.	Rate*	No.	Rate*	No.	Rate*	No.	Rate*	No.	Rate*
San Diego County (Actual Rate)	**4,935**	**159.4**	**2,279**	**146.7**	**2,656**	**172.3**	**2,807**	**187.1**	**409**	**279.0**	**1,297**	**130.8**	**177**	**51.8**	**169**	**146.0**	**888**	**149.0**	**1,225**	**247.1**	**1,424**	**159.7**	**1,035**	**136.1**	**363**	**103.3**
San Diego County (Age-Adjusted Rate)	**4,935**	**156.0**																								
Central Region	**874**	**180.4**	**422**	**170.4**	**452**	**190.9**	**352**	**245.1**	**176**	**310.5**	**281**	**137.5**	**37**	**57.9**	**20**	**126.1**	**150**	**167.0**	**184**	**221.3**	**291**	**180.2**	**203**	**190.2**	**46**	**106.3**
Central San Diego	342	206.6	183	202.2	159	211.9	197	239.4	50	435.5	75	130.2	8	94.1	7	123.3	38	196.3	55	239.2	127	182.1	103	271.4	19	122.2
Mid-City	248	152.1	121	149.0	127	155.2	100	215.3	48	248.5	81	118.3	11	46.7	7	133.2	44	130.1	55	165.3	91	180.5	42	128.2	16	125.2
Southeast San Diego	284	182.3	118	155.3	166	207.9	55	369.2	78	301.4	125	159.7	18	56.6	6	121.8	68	185.5	74	275.4	73	176.7	58	161.1	11	73.5
East Region	**935**	**201.9**	**439**	**192.5**	**496**	**211.0**	**620**	**222.0**	**76**	**286.0**	**168**	**145.3**	**16**	**77.4**	**33**	**157.2**	**147**	**163.3**	**230**	**335.6**	**283**	**233.5**	**212**	**166.3**	**63**	**112.6**
Alpine	36	239.4	18	241.3	18	237.6	30	254.0	<5	§	<5	§	<5	§	<5	§	<5	§	14	709.6	7	213.9	10	205.3	<5	§
El Cajon	198	159.0	95	155.9	103	161.9	127	172.4	21	300.1	36	108.6	<5	§	8	127.4	32	125.5	51	259.4	47	142.4	55	173.5	13	88.6
Harbison Crest/El Cajon**	323	232.1	150	219.8	173	243.9	213	249.7	38	533.5	50	141.9	5	106.3	11	161.6	49	176.5	85	394.9	90	251.1	78	211.2	21	122.7
Jamul	47	247.9	23	211.0	24	297.8	32	305.2	<5	§	7	121.0	<5	§	<5	§	10	331.8	12	378.1	11	229.4	11	183.7	<5	§
La Mesa	128	216.6	70	248.4	58	187.6	82	221.4	8	193.1	30	253.1	<5	§	<5	§	15	155.8	36	426.8	39	228.4	25	162.8	13	151.3
Laguna-Pine Valley	5	94.7	<5	§	<5	§	5	126.9	<5	§	<5	§	<5	§	<5	§	<5	§	<5	§	<5	§	<5	§	<5	§
Lakeside	103	183.9	55	198.5	48	169.5	82	200.7	<5	§	15	144.7	<5	§	<5	§	18	156.8	21	262.5	35	241.7	25	156.0	<5	§
Lemon Grove	38	127.5	18	124.1	20	130.6	18	190.1	6	136.4	12	95.9	<5	§	<5	§	10	159.5	9	197.2	13	162.0	<5	§	<5	§
Mountain Empire	25	329.4	11	269.3	14	399.4	20	483.2	<5	§	<5	§	<5	§	<5	§	<5	§	9	901.8	<5	§	6	263.7	<5	§
Santee	101	197.5	40	161.5	61	231.2	70	184.3	<5	§	17	209.0	<5	§	9	429.8	16	163.0	16	228.6	38	274.0	21	142.4	10	174.9
Spring Valley	129	159.3	52	131.9	77	185.2	68	177.7	21	271.0	30	115.2	<5	§	<5	§	22	130.4	25	206.9	47	223.2	31	143.7	<5	§
North Central Region	**761**	**126.0**	**327**	**107.0**	**434**	**145.4**	**527**	**144.3**	**58**	**309.1**	**81**	**94.6**	**42**	**38.8**	**38**	**145.5**	**111**	**117.4**	**188**	**183.3**	**232**	**120.9**	**153**	**107.0**	**77**	**107.1**
Coastal	94	124.7	40	103.0	54	147.8	80	131.5	<5	§	<5	§	<5	§	<5	§	9	117.0	23	206.4	34	122.8	21	127.7	7	56.5
Del Mar-Mira Mesa	129	81.9	57	72.1	72	91.7	80	105.3	6	162.1	9	57.0	18	32.8	13	181.0	26	80.4	31	160.6	35	73.6	26	58.0	11	80.8
Elliott-Navajo	128	143.6	49	113.3	79	172.2	83	138.1	18	447.6	18	138.7	<5	§	5	115.4	20	117.2	31	279.5	31	123.1	33	146.7	13	97.9
Kearny Mesa	273	180.5	122	161.9	151	199.0	180	213.4	28	416.9	36	107.5	12	60.5	12	175.5	41	176.4	68	288.7	85	171.0	46	129.1	33	173.1
Miramar	<5	§	<5	§	<5	§	<5	§	<5	§	<5	§	<5	§	<5	§	<5	§	<5	§	<5	§	<5	§	<5	§
Peninsula	77	122.3	35	102.4	42	146.1	65	135.5	<5	§	7	85.4	<5	§	<5	§	8	101.9	17	136.0	28	133.1	14	97.8	10	138.4
University	58	92.5	23	74.0	35	110.6	38	115.4	<5	§	7	114.1	<5	§	5	197.8	7	125.7	17	77.5	18	91.2	13	141.5	<5	§
North Coastal Region	**753**	**148.9**	**366**	**142.0**	**387**	**156.0**	**505**	**168.8**	**36**	**247.9**	**160**	**111.1**	**18**	**59.9**	**29**	**159.5**	**126**	**124.7**	**206**	**246.1**	**208**	**152.4**	**161**	**128.8**	**52**	**87.2**
Carlsbad	109	95.0	54	96.8	55	93.3	90	106.7	<5	§	11	66.0	<5	§	<5	§	25	113.8	26	212.7	25	83.1	30	92.0	<5	§
Oceanside	309	193.5	160	201.9	149	185.2	189	254.6	23	331.6	71	118.5	11	89.8	13	203.5	49	152.5	71	280.0	96	214.9	73	186.6	20	108.5
Pendleton	6	16.0	<5	§	<5	§	<5	§	<5	§	<5	§	<5	§	<5	§	<5	§	<5	§	<5	§	<5	§	<5	§
San Dieguito	123	131.5	50	108.7	73	153.6	102	139.1	<5	§	13	103.7	<5	§	6	209.3	17	100.5	46	490.4	30	121.6	18	61.3	12	90.7
Vista	206	205.1	98	193.3	108	217.2	123	280.5	8	295.5	63	135.0	<5	§	5	163.7	35	164.2	59	352.1	55	191.6	40	169.8	17	168.4
North Inland Region	**814**	**142.9**	**355**	**126.6**	**459**	**158.8**	**542**	**172.2**	**22**	**212.6**	**180**	**109.7**	**33**	**55.8**	**34**	**160.4**	**182**	**152.3**	**216**	**280.2**	**213**	**143.5**	**146**	**95.9**	**57**	**79.0**
Anza-Borrego Springs	<5	§	<5	§	<5	§	<5	§	<5	§	<5	§	<5	§	<5	§	<5	§	<5	§	<5	§	<5	§	<5	§
Escondido	280	171.8	113	139.7	167	203.3	170	239.1	12	356.6	83	112.0	9	88.1	5	118.1	62	171.3	72	280.8	86	190.0	49	127.6	11	62.8
Fallbrook	89	188.1	44	186.9	45	189.4	55	201.4	<5	§	28	162.5	<5	§	<5	§	30	339.6	11	154.4	19	190.3	19	144.2	10	122.2
North San Diego	126	118.3	46	89.3	80	145.3	91	145.2	<5	§	10	93.9	11	42.9	10	198.7	23	102.5	37	323.3	23	74.6	29	100.2	14	108.7
Palomar-Julian	<5	§	<5	§	<5	§	<5	§	<5	§	<5	§	<5	§	<5	§	<5	§	<5	§	<5	§	<5	§	<5	§
Pauma	15	201.1	8	208.0	7	193.8	8	258.0	<5	§	<5	§	<5	§	6	468.8	5	288.7	<5	§	5	251.5	<5	§	<5	§
Poway	81	93.8	39	92.5	42	95.1	61	105.2	<5	§	11	106.5	6	45.7	<5	§	17	96.0	26	257.2	18	86.5	16	59.6	<5	§
Ramona	78	223.7	36	205.3	42	242.3	65	261.7	<5	§	12	146.2	<5	§	<5	§	17	242.6	18	348.4	28	352.6	11	99.8	<5	§
San Marcos	109	121.2	51	115.9	58	126.2	70	154.1	5	283.8	25	76.7	6	82.4	<5	§	19	94.9	37	294.9	22	87.1	18	88.3	13	110.5
Valley Center	30	128.6	15	128.1	15	129.1	18	120.3	<5	§	8	137.9	<5	§	<5	§	8	193.9	10	323.5	10	215.4	<5	§	<5	§
South Region	**722**	**154.1**	**323**	**138.0**	**399**	**170.2**	**217**	**221.1**	**34**	**172.6**	**411**	**148.0**	**30**	**50.4**	**13**	**96.9**	**169**	**167.0**	**179**	**221.6**	**169**	**128.1**	**139**	**131.1**	**66**	**135.9**
Chula Vista	313	271.6	136	244.9	177	296.5	101	472.8	16	405.0	173	212.7	10	166.0	5	195.2	74	302.2	73	388.4	78	251.8	57	215.4	31	213.6
Coronado	19	76.9	8	55.0	11	108.3	14	78.1	<5	§	5	149.1	<5	§	<5	§	<5	§	<5	§	<5	§	6	119.5	6	172.4
National City	107	183.5	50	166.7	57	201.3	20	294.4	<5	§	79	212.7	<5	§	<5	§	22	180.5	28	228.6	16	101.7	29	241.8	12	194.7
South Bay	199	147.5	98	144.0	101	151.1	53	258.2	12	221.2	118	127.7	7	53.6	<5	§	49	165.7	49	205.1	58	152.9	33	107.8	10	77.5
Sweetwater	84	62.1	31	47.0	53	76.4	29	92.0	<5	§	36	56.7	9	31.1	<5	§	21	66.0	28	144.5	14	34.4	14	43.8	7	60.9
Unknown	**76**	**---**	**47**	**---**	**29**	**---**	**44**	**---**	**7**	**---**	**16**	**---**	**<5**	**---**	**<5**	**---**	**<5**	**---**	**22**	**---**	**28**	**---**	**21**	**---**	**<5**	**---**

*Rates per 100,000 population. County age-adjusted rates per 100,000 2000 US standard population.
**Harbison Crest/El Cajon is an aggregation of the Harbison Crest and El Cajon SRAs. Due to geographic limitations, the Harbison Crest SRA is not shown alone. See the Data Guide for more information.
***Numbers may not add up to totals due to unknown or missing details.
†Overdose/Poisoning-related hospitalization refers to (principal diagnosis) ICD-9 Ecodes E850-E869, E950-E952, E962, E972, E980-E982. This includes all intents.
‡API includes Asian, Pacific Islander, Native Hawaiian. Other includes 2 or more races, Native American/Alaska Native, American Indian, or other.
§Rates not calculated for fewer than 5 events. Rates not calculated in cases where zip code is unknown.
Source: Emergency Department Discharge Database (CA OSHPD), County of San Diego, Health & Human Services Agency, Public Health Services, Emergency Medical Services; SANDAG, Current Population Estimates, 10/2012.
Prepared by: County of San Diego, Health & Human Services Agency, Public Health Services, Community Health Statistics Unit, 2013.

Overdose/Poisoning† Emergency Department Discharges Among San Diego County Residents by Location of Residence, 2011 Detail

Geography	2011 Total		Gender				Race/Ethnicity										Age Group									
			Male		Female		White		Black		Hispanic		API‡		Other‡		Ages 0-14		Ages 15-24		Ages 25-44		Ages 45-64		Ages 65+	
	No.	Rate*	No.	Rate*	No.	Rate*	No.	Rate*	No.	Rate*	No.	Rate*	No.	Rate*	No.	Rate*	No.	Rate*	No.	Rate*	No.	Rate*	No.	Rate*	No.	Rate*
San Diego County (Actual Rate)	**5,252**	**168.6**	**2,428**	**155.4**	**2,824**	**181.8**	**2,918**	**195.1**	**451**	**315.6**	**1,322**	**130.8**	**208**	**59.6**	**258**	**219.0**	**854**	**143.9**	**1,290**	**258.8**	**1,510**	**169.5**	**1,173**	**152.1**	**425**	**117.4**
San Diego County (Age-Adjusted Rate)	**5,252**	**164.9**																								
Central Region	**930**	**191.5**	**458**	**184.6**	**472**	**198.8**	**370**	**260.0**	**180**	**328.1**	**291**	**140.0**	**45**	**69.7**	**32**	**199.6**	**162**	**179.8**	**183**	**227.9**	**286**	**175.9**	**234**	**215.6**	**65**	**147.5**
Central San Diego	383	230.8	194	214.2	189	250.7	211	257.8	47	422.9	96	163.7	19	220.4	6	104.6	42	209.0	55	265.2	147	208.8	114	294.8	25	155.8
Mid-City	278	170.3	144	177.2	134	163.6	104	227.3	47	250.0	97	139.4	12	50.4	15	282.9	60	177.6	63	194.8	73	144.1	66	197.1	16	124.0
Southeast San Diego	269	172.0	120	157.4	149	185.9	55	373.7	86	344.7	98	123.1	14	43.6	11	220.4	60	165.7	65	238.8	66	159.0	54	148.4	24	158.9
East Region	**997**	**213.7**	**419**	**182.3**	**578**	**244.0**	**618**	**221.5**	**105**	**403.1**	**150**	**126.1**	**20**	**94.3**	**68**	**317.3**	**129**	**144.7**	**247**	**356.0**	**310**	**256.4**	**244**	**189.6**	**67**	**114.5**
Alpine	26	171.5	12	159.3	14	183.6	20	170.0	<5	§	<5	§	<5	§	<5	§	<5	§	9	424.5	8	251.8	8	162.8	<5	§
El Cajon	199	158.9	99	161.4	100	156.5	132	179.5	25	364.8	20	58.9	<5	§	12	188.4	27	106.7	35	177.8	55	166.1	60	187.3	22	145.5
Harbison Crest/El Cajon**	355	253.5	165	240.1	190	266.4	223	261.9	37	529.7	47	129.8	8	166.0	26	376.8	43	156.2	86	397.4	91	253.6	109	292.5	26	146.8
Jamul	55	312.9	15	148.5	40	535.2	22	230.2	7	841.3	18	328.0	<5	§	<5	§	15	557.0	18	596.6	13	300.2	6	107.6	<5	153.1
La Mesa	172	286.7	66	230.6	106	338.0	113	303.0	14	340.7	21	170.3	<5	§	14	524.5	16	163.2	35	428.4	60	343.5	48	305.9	13	146.8
Laguna-Pine Valley	<5	§	<5	§	<5	§	<5	§	<5	§	<5	§	<5	§	<5	§	<5	§	<5	§	<5	§	<5	§	<5	§
Lakeside	108	191.6	43	154.3	65	228.2	94	230.0	<5	§	<5	§	<5	§	5	187.8	14	123.5	24	297.7	39	271.0	22	135.7	9	141.4
Lemon Grove	46	153.6	20	137.3	26	169.0	16	171.1	8	187.2	16	124.9	<5	§	<5	§	<5	§	16	342.6	17	213.1	6	77.9	<5	§
Mountain Empire	23	270.4	16	349.7	7	178.1	14	310.4	<5	§	5	161.8	<5	§	<5	§	5	302.1	<5	§	7	365.0	<5	§	<5	§
Santee	108	208.9	45	179.8	63	236.2	81	212.2	6	704.2	5	59.6	<5	§	8	375.4	10	103.2	27	372.7	38	277.3	25	166.6	8	132.3
Spring Valley	102	124.8	35	88.0	67	159.6	33	86.3	28	369.7	31	115.8	<5	§	6	160.4	21	125.5	26	210.0	37	176.0	17	78.1	<5	§
North Central Region	**807**	**132.4**	**391**	**126.8**	**416**	**138.1**	**537**	**147.0**	**41**	**219.3**	**108**	**123.1**	**53**	**47.5**	**49**	**184.1**	**110**	**116.5**	**192**	**185.4**	**261**	**134.8**	**158**	**109.4**	**86**	**116.7**
Coastal	151	199.9	80	205.4	71	193.9	116	191.3	<5	§	13	157.7	9	264.2	6	238.2	11	144.4	47	425.8	50	179.4	34	207.2	9	71.3
Del Mar-Mira Mesa	128	80.8	64	80.6	64	80.9	80	105.6	12	333.7	8	49.7	17	30.5	10	138.6	28	88.1	30	150.1	40	85.8	17	37.2	13	90.4
Elliott-Navajo	126	140.9	63	145.2	63	136.8	85	141.9	8	201.1	22	166.7	<5	§	<5	§	22	129.7	29	267.7	32	126.1	29	128.4	14	102.4
Kearny Mesa	296	195.1	138	182.6	158	207.5	179	213.2	18	273.0	56	164.3	16	79.3	18	260.1	40	170.2	61	277.4	100	197.3	63	174.3	32	165.1
Miramar	<5	§	<5	§	<5	§	<5	§	<5	§	<5	§	<5	§	<5	§	<5	§	<5	§	<5	§	<5	§	<5	§
Peninsula	54	85.6	<5	§	35	122.0	44	92.2	<5	§	<5	§	<5	§	6	237.4	<5	§	9	73.0	25	117.2	8	56.2	10	138.1
University	51	76.7	26	79.0	25	74.5	32	93.6	<5	§	7	104.4	6	27.7	5	182.5	7	120.0	15	61.8	14	67.7	7	75.3	8	125.2
North Coastal Region	**809**	**158.7**	**388**	**149.4**	**421**	**168.3**	**507**	**169.6**	**49**	**342.2**	**181**	**123.3**	**22**	**71.1**	**42**	**224.0**	**137**	**136.3**	**216**	**256.0**	**210**	**153.8**	**171**	**134.9**	**75**	**121.7**
Carlsbad	110	94.9	48	85.2	62	104.1	84	99.2	5	317.7	13	75.7	<5	§	<5	§	22	100.9	29	226.0	28	94.6	19	57.3	12	65.0
Oceanside	353	220.5	155	195.1	198	245.5	208	282.2	31	463.9	77	126.7	12	96.8	23	352.3	56	171.7	101	408.0	87	194.7	73	185.7	36	192.2
Pendleton	<5	§	<5	§	<5	§	<5	§	<5	§	<5	§	<5	§	<5	§	<5	§	<5	§	<5	§	<5	§	<5	§
San Dieguito	106	111.7	59	126.4	47	97.4	90	121.6	<5	§	6	46.2	<5	§	5	170.2	16	95.8	38	379.2	26	106.3	16	53.8	10	71.6
Vista	238	234.9	124	242.6	114	227.0	124	284.2	12	456.3	84	175.9	<5	§	10	324.1	43	200.8	46	278.9	69	238.5	63	261.5	17	163.3
North Inland Region	**881**	**153.3**	**387**	**136.7**	**494**	**169.4**	**593**	**188.9**	**33**	**324.0**	**192**	**114.0**	**27**	**44.6**	**32**	**148.4**	**136**	**114.6**	**248**	**311.0**	**200**	**136.0**	**219**	**141.7**	**78**	**104.5**
Anza-Borrego Springs	8	171.4	<5	§	7	302.1	6	212.6	<5	§	<5	§	<5	§	<5	§	<5	§	<5	§	<5	§	<5	§	<5	§
Escondido	263	160.1	112	137.4	151	182.5	169	239.6	8	242.9	79	104.3	5	48.2	<5	§	48	132.9	74	285.7	61	134.8	62	158.5	18	101.0
Fallbrook	116	242.3	51	213.8	65	270.6	65	238.7	10	1808.3	37	207.8	<5	§	<5	§	19	214.7	40	552.0	25	247.2	23	175.0	9	105.6
North San Diego	172	159.8	70	134.5	102	183.5	121	192.7	7	280.8	14	128.0	12	45.7	16	313.4	23	102.9	46	383.3	35	115.0	44	149.1	24	180.3
Palomar-Julian	8	124.5	<5	§	5	153.4	6	129.6	<5	§	<5	§	<5	§	<5	§	<5	§	<5	§	<5	§	<5	§	<5	§
Pauma	13	167.2	10	249.8	<5	79.6	7	224.1	<5	§	<5	§	<5	§	<5	§	<5	§	5	460.4	<5	§	<5	§	<5	§
Poway	101	116.2	41	96.6	60	135.0	81	139.8	<5	§	10	94.1	7	52.1	<5	§	17	98.6	26	237.4	21	104.4	32	117.1	5	44.4
Ramona	56	158.0	33	185.4	23	130.4	46	183.8	<5	§	7	82.1	<5	§	<5	§	7	102.4	19	346.4	18	227.7	9	80.4	<5	§
San Marcos	110	122.0	50	113.3	60	130.2	67	149.1	5	292.4	32	96.2	<5	§	<5	§	15	75.4	28	219.0	23	92.4	30	144.9	14	117.6
Valley Center	34	144.9	16	136.0	18	154.0	25	168.6	<5	§	7	116.7	<5	§	<5	§	<5	§	6	184.2	11	244.0	13	169.8	<5	§
South Region	**742**	**158.1**	**321**	**137.3**	**421**	**178.6**	**233**	**242.4**	**38**	**202.1**	**384**	**136.6**	**41**	**68.4**	**33**	**245.6**	**178**	**176.8**	**193**	**237.7**	**194**	**149.0**	**125**	**115.8**	**52**	**105.3**
Chula Vista	294	253.6	138	247.2	156	259.6	102	487.3	14	365.6	155	187.8	9	148.4	12	468.0	73	299.2	67	352.5	67	216.8	60	222.7	27	184.1
Coronado	32	137.2	7	52.4	25	251.1	21	123.0	<5	§	<5	§	<5	§	<5	§	<5	§	9	158.3	9	149.8	7	139.7	<5	§
National City	85	145.3	36	120.0	49	172.0	24	364.1	<5	§	47	125.1	8	75.7	<5	§	19	156.0	22	179.8	21	132.9	16	131.2	7	115.2
South Bay	236	174.7	102	149.9	134	199.8	60	298.3	11	211.9	142	152.2	7	53.6	10	287.7	54	182.2	71	298.7	70	186.1	32	103.5	9	68.2
Sweetwater	95	69.5	38	57.2	57	81.3	26	82.7	7	115.8	36	55.8	15	51.1	7	133.8	28	89.3	24	117.1	27	67.6	10	30.4	6	50.4
Unknown	**86**	**---**	**64**	**---**	**22**	**---**	**60**	**---**	**5**	**---**	**16**	**---**	**<5**	**---**	**<5**	**---**	**<5**	**---**	**11**	**---**	**49**	**---**	**22**	**---**	**<5**	**---**

*Rates per 100,000 population. County age-adjusted rates per 100,000 2000 US standard population.
**Harbison Crest/El Cajon is an aggregation of the Harbison Crest and El Cajon SRAs. Due to geographic limitations, the Harbison Crest SRA is not shown alone. See the Data Guide for more information.
***Numbers may not add up to totals due to unknown or missing details.
†Overdose/Poisoning-related hospitalization refers to (principal diagnosis) ICD-9 Ecodes E850-E869, E950-E952, E962, E972, E980-E982. This includes all intents.
‡API includes Asian, Pacific Islander, Native Hawaiian. Other includes 2 or more races, Native American/Alaska Native, American Indian, or other.
§Rates not calculated for fewer than 5 events. Rates not calculated in cases where zip code is unknown.
Source: Emergency Department Discharge Database (CA OSHPD), County of San Diego, Health & Human Services Agency, Public Health Services, Emergency Medical Services; SANDAG, Current Population Estimates, 10/2012.
Prepared by: County of San Diego, Health & Human Services Agency, Public Health Services, Community Health Statistics Unit, 2013.

Intentional Injury

Assault

Assault Hospitalizations† Among San Diego County Residents by Location of Residence

Geography	2010 Total		2011 Total		2012 Total		2013 Total		2014 Total		2015 Total		2016 Total		2017 Total		2018 Total		2019 Total		2020 Total	
	No.	Rate*	No.	Rate*	No.	Rate*	No.	Rate*	No.	Rate*	No.	Rate*	No.	Rate*	No.	Rate*	No.	Rate*	No.	Rate*	No.	Rate*
San Diego County (Actual Rate)	**1,459**	**47.1**	**1,450**	**46.5**																		
San Diego County (Age-Adjusted Rate)	**1,459**	**45.0**	**1,450**	**44.6**																		
Central Region	**512**	**105.7**	**511**	**105.2**																		
Central San Diego	210	126.8	239	144.0																		
Mid-City	138	84.6	136	83.3																		
Southeast San Diego	164	105.3	136	87.0																		
East Region	**233**	**50.3**	**246**	**52.7**																		
Alpine	7	46.6	10	66.0																		
El Cajon	49	39.3	56	44.7																		
Harbison Crest/El Cajon**	88	63.2	92	65.7																		
Jamul	8	42.2	7	39.8																		
La Mesa	25	42.3	21	35.0																		
Laguna-Pine Valley	<5	§	<5	§																		
Lakeside	16	28.6	25	44.4																		
Lemon Grove	18	60.4	24	80.1																		
Mountain Empire	<5	§	6	70.5																		
Santee	17	33.2	16	31.0																		
Spring Valley	50	61.7	43	52.6																		
North Central Region	**161**	**26.7**	**153**	**25.1**																		
Coastal	32	42.5	16	21.2																		
Del Mar-Mira Mesa	19	12.1	22	13.9																		
Elliott-Navajo	23	25.8	20	22.4																		
Kearny Mesa	55	36.4	69	45.5																		
Miramar	<5	§	<5	§																		
Peninsula	25	39.7	22	34.9																		
University	7	11.2	<5	§																		
North Coastal Region	**103**	**20.4**	**117**	**22.9**																		
Carlsbad	8	7.0	21	18.1																		
Oceanside	50	31.3	47	29.4																		
Pendleton	<5	§	<5	§																		
San Dieguito	12	12.8	15	15.8																		
Vista	29	28.9	32	31.6																		
North Inland Region	**144**	**25.3**	**119**	**20.7**																		
Anza-Borrego Springs	<5	§	<5	§																		
Escondido	75	46.0	54	32.9																		
Fallbrook	8	16.9	11	23.0																		
North San Diego	15	14.1	16	14.9																		
Palomar-Julian	<5	§	<5	§																		
Pauma	<5	§	<5	§																		
Poway	11	12.7	7	8.1																		
Ramona	8	22.9	10	28.2																		
San Marcos	17	18.9	16	17.7																		
Valley Center	5	21.4	<5	§																		
South Region	**306**	**65.3**	**304**	**64.8**																		
Chula Vista	113	98.1	105	90.6																		
Coronado	6	24.3	5	21.4																		
National City	39	66.9	51	87.2																		
South Bay	124	91.9	125	92.5																		
Sweetwater	24	17.7	18	13.2																		
Unknown	**<5**	**---**	**<5**	**---**																		

*Rates per 100,000 population. County age-adjusted rates per 100,000 2000 US standard population.
**Harbison Crest/El Cajon is an aggregation of the Harbison Crest and El Cajon SRAs. Due to geographic limitations, the Harbison Crest SRA is not shown alone. See the Data Guide for more information.
†Assault hospitalization refers to (principal diagnosis) ICD-9 Ecodes E960-E969.
§Rates not calculated for fewer than 5 events. Rates not calculated in cases where zip code is unknown.
Source: Patient Discharge Database (CA OSHPD), County of San Diego, Health & Human Services Agency, Public Health Services, Epidemiology & Immunization Services Branch; SANDAG, Current Population Estimates, 10/2012.
Prepared by: County of San Diego, Health & Human Services Agency, Public Health Services, Community Health Statistics Unit, 2013.

Assault Hospitalizations† Among San Diego County Residents by Location of Residence, 2010 Detail

Geography	2010 Total		Gender				Race/Ethnicity										Age Group									
			Male		Female		White		Black		Hispanic		API‡		Other‡		Ages 0-14		Ages 15-24		Ages 25-44		Ages 45-64		Ages 65+	
	No.	Rate*	No.	Rate*	No.	Rate*	No.	Rate*	No.	Rate*	No.	Rate*	No.	Rate*	No.	Rate*	No.	Rate*	No.	Rate*	No.	Rate*	No.	Rate*	No.	Rate*
San Diego County (Actual Rate)	**1,459**	**47.1**	**1,232**	**79.3**	**227**	**14.7**	**561**	**37.4**	**223**	**152.1**	**563**	**56.8**	**37**	**10.8**	**42**	**36.3**	**50**	**8.4**	**488**	**98.4**	**570**	**63.9**	**301**	**39.6**	**50**	**14.2**
San Diego County (Age-Adjusted Rate)	**1,459**	**45.0**																								
Central Region	**512**	**105.7**	**433**	**174.8**	**79**	**33.4**	**146**	**101.6**	**122**	**215.3**	**206**	**100.8**	**17**	**26.6**	**10**	**63.1**	**10**	**11.1**	**171**	**205.7**	**200**	**123.9**	**112**	**105.0**	**19**	**43.9**
Central San Diego	210	126.8	188	207.7	22	29.3	98	119.1	37	322.2	63	109.3	6	70.6	<5	§	<5	§	47	204.4	97	139.1	53	139.7	10	64.3
Mid-City	138	84.6	110	135.5	28	34.2	32	68.9	34	176.0	60	87.6	6	25.5	<5	§	<5	§	61	183.3	50	99.2	20	61.0	<5	§
Southeast San Diego	164	105.3	135	177.7	29	36.3	16	107.4	51	197.1	83	106.0	5	15.7	5	101.5	<5	§	63	234.5	53	128.3	39	108.3	6	40.1
East Region	**233**	**50.3**	**187**	**82.0**	**46**	**19.6**	**122**	**43.7**	**37**	**139.2**	**62**	**53.6**	**<5**	**§**	**6**	**28.6**	**10**	**11.1**	**78**	**113.8**	**91**	**75.1**	**46**	**36.1**	**8**	**14.3**
Alpine	7	46.6	7	93.8	<5	§	5	42.3	<5	§	<5	§	<5	§	<5	§	<5	§	<5	§	<5	§	<5	§	<5	§
El Cajon	49	39.3	35	57.4	14	22.0	22	29.9	7	100.0	17	51.3	<5	§	<5	§	<5	§	12	61.0	22	66.6	11	34.7	<5	§
Harbison Crest/El Cajon**	88	63.2	68	99.7	20	28.2	43	50.4	14	196.5	27	76.6	<5	§	<5	§	<5	§	31	144.0	32	89.3	19	51.4	<5	§
Jamul	8	42.2	8	73.4	<5	§	<5	§	<5	§	<5	§	<5	§	<5	§	<5	§	<5	§	<5	§	<5	§	<5	§
La Mesa	25	42.3	21	74.5	<5	§	11	29.7	5	120.7	6	50.6	<5	§	<5	§	<5	§	11	130.4	10	58.6	<5	§	<5	§
Laguna-Pine Valley	<5	§	<5	§	<5	§	<5	§	<5	§	<5	§	<5	§	<5	§	<5	§	<5	§	<5	§	<5	§	<5	§
Lakeside	16	28.6	14	50.5	<5	§	14	34.3	<5	§	<5	§	<5	§	<5	§	<5	§	<5	§	6	41.4	5	31.2	<5	§
Lemon Grove	18	60.4	15	103.5	<5	§	6	63.4	<5	§	8	64.0	<5	§	<5	§	<5	§	6	131.5	9	112.2	<5	§	<5	§
Mountain Empire	<5	§	<5	§	<5	§	<5	§	<5	§	<5	§	<5	§	<5	§	<5	§	<5	§	<5	§	<5	§	<5	§
Santee	17	33.2	13	52.5	<5	§	10	26.3	<5	§	6	73.8	<5	§	<5	§	<5	§	5	71.4	9	64.9	<5	§	<5	§
Spring Valley	50	61.7	37	93.9	13	31.3	25	65.3	14	180.7	9	34.5	<5	§	<5	§	<5	§	16	132.4	19	90.2	10	46.4	<5	§
North Central Region	**161**	**26.7**	**139**	**45.5**	**22**	**7.4**	**98**	**26.8**	**17**	**90.6**	**31**	**36.2**	**7**	**6.5**	**6**	**23.0**	**6**	**6.3**	**38**	**37.0**	**71**	**37.0**	**37**	**25.9**	**9**	**12.5**
Coastal	32	42.5	31	79.8	<5	§	27	44.4	<5	§	<5	§	<5	§	<5	§	<5	§	9	80.8	14	50.6	6	36.5	<5	§
Del Mar-Mira Mesa	19	12.1	15	19.0	<5	§	10	13.2	<5	§	<5	§	<5	§	<5	§	<5	§	7	36.3	9	18.9	<5	§	<5	§
Elliott-Navajo	23	25.8	15	34.7	8	17.4	11	18.3	5	124.3	6	46.2	<5	§	<5	§	<5	§	6	54.1	8	31.8	5	22.2	<5	§
Kearny Mesa	55	36.4	47	62.4	8	10.5	29	34.4	<5	§	19	56.7	<5	§	<5	§	<5	§	15	63.7	19	38.2	17	47.7	<5	§
Miramar	<5	§	<5	§	<5	§	<5	§	<5	§	<5	§	<5	§	<5	§	<5	§	<5	§	<5	§	<5	§	<5	§
Peninsula	25	39.7	24	70.2	<5	§	18	37.5	<5	§	<5	§	<5	§	<5	§	<5	§	<5	§	18	85.5	6	41.9	<5	§
University	7	11.2	7	22.5	<5	§	<5	§	<5	§	<5	§	<5	§	<5	§	<5	§	<5	§	<5	§	<5	§	<5	§
North Coastal Region	**103**	**20.4**	**88**	**34.1**	**15**	**6.0**	**53**	**17.7**	**7**	**48.2**	**33**	**22.9**	**<5**	**§**	**<5**	**§**	**8**	**7.9**	**38**	**45.4**	**35**	**25.6**	**21**	**16.8**	**<5**	**§**
Carlsbad	8	7.0	6	10.8	<5	§	<5	§	<5	§	<5	§	<5	§	<5	§	<5	§	<5	§	<5	§	<5	§	<5	§
Oceanside	50	31.3	40	50.5	10	12.4	28	37.7	5	72.1	14	23.4	<5	§	<5	§	<5	§	13	51.3	18	40.3	16	40.9	<5	§
Pendleton	<5	§	<5	§	<5	§	<5	§	<5	§	<5	§	<5	§	<5	§	<5	§	<5	§	<5	§	<5	§	<5	§
San Dieguito	12	12.8	11	23.9	<5	§	6	8.2	<5	§	5	39.9	<5	§	<5	§	<5	§	7	74.6	<5	§	<5	§	<5	§
Vista	29	28.9	27	53.3	<5	§	12	27.4	<5	§	12	25.7	<5	§	<5	§	<5	§	13	77.6	9	31.4	<5	§	<5	§
North Inland Region	**144**	**25.3**	**115**	**41.0**	**29**	**10.0**	**68**	**21.6**	**8**	**77.3**	**54**	**32.9**	**<5**	**§**	**7**	**33.0**	**8**	**6.7**	**50**	**64.9**	**47**	**31.7**	**34**	**22.3**	**5**	**6.9**
Anza-Borrego Springs	<5	§	<5	§	<5	§	<5	§	<5	§	<5	§	<5	§	<5	§	<5	§	<5	§	<5	§	<5	§	<5	§
Escondido	75	46.0	59	73.0	16	19.5	29	40.8	7	208.0	33	44.5	<5	§	<5	§	5	13.8	24	93.6	23	50.8	21	54.7	<5	§
Fallbrook	8	16.9	7	29.7	<5	§	<5	§	<5	§	7	40.6	<5	§	<5	§	<5	§	5	70.2	<5	§	<5	§	<5	§
North San Diego	15	14.1	11	21.4	<5	§	12	19.2	<5	§	<5	§	<5	§	<5	§	<5	§	8	69.9	<5	§	<5	§	<5	§
Palomar-Julian	<5	§	<5	§	<5	§	<5	§	<5	§	<5	§	<5	§	<5	§	<5	§	<5	§	<5	§	<5	§	<5	§
Pauma	<5	§	<5	§	<5	§	<5	§	<5	§	<5	§	<5	§	<5	§	<5	§	<5	§	<5	§	<5	§	<5	§
Poway	11	12.7	10	23.7	<5	§	5	8.6	<5	§	5	48.4	<5	§	<5	§	<5	§	<5	§	<5	§	<5	§	<5	§
Ramona	8	22.9	6	34.2	<5	§	8	32.2	<5	§	<5	§	<5	§	<5	§	<5	§	<5	§	<5	§	<5	§	<5	§
San Marcos	17	18.9	14	31.8	<5	§	10	22.0	<5	§	7	21.5	<5	§	<5	§	<5	§	5	39.9	7	27.7	<5	§	<5	§
Valley Center	5	21.4	5	42.7	<5	§	<5	§	<5	§	<5	§	<5	§	<5	§	<5	§	<5	§	<5	§	<5	§	<5	§
South Region	**306**	**65.3**	**270**	**115.3**	**36**	**15.4**	**74**	**75.4**	**32**	**162.4**	**177**	**63.7**	**7**	**11.8**	**9**	**67.1**	**8**	**7.9**	**113**	**139.9**	**126**	**95.5**	**51**	**48.1**	**8**	**16.5**
Chula Vista	113	98.1	95	171.0	18	30.2	20	93.6	9	227.8	74	91.0	<5	§	<5	§	<5	§	44	234.1	42	135.6	22	83.1	<5	§
Coronado	6	24.3	6	41.3	<5	§	<5	§	<5	§	<5	§	<5	§	<5	§	<5	§	<5	§	<5	§	<5	§	<5	§
National City	39	66.9	38	126.7	<5	§	12	176.7	<5	§	21	56.6	<5	§	<5	§	<5	§	17	138.8	14	89.0	6	50.0	<5	§
South Bay	124	91.9	113	166.0	11	16.5	34	165.7	16	295.0	65	70.3	<5	§	<5	§	<5	§	38	159.0	55	145.0	23	75.2	6	46.5
Sweetwater	24	17.7	18	27.3	6	8.6	<5	§	<5	§	16	25.2	<5	§	<5	§	<5	§	11	56.8	12	29.5	<5	§	<5	§
Unknown	**<5**	**---**	**<5**	**---**	**<5**	**---**	**<5**	**---**	**<5**	**---**	**<5**	**---**	**<5**	**---**	**<5**	**---**	**<5**	**---**	**<5**	**---**	**<5**	**---**	**<5**	**---**	**<5**	**---**

*Rates per 100,000 population. County age-adjusted rates per 100,000 2000 US standard population.
**Harbison Crest/El Cajon is an aggregation of the Harbison Crest and El Cajon SRAs. Due to geographic limitations, the Harbison Crest SRA is not shown alone. See the Data Guide for more information.
***Numbers may not add up to totals due to unknown or missing details.
†Assault hospitalization refers to (principal diagnosis) ICD-9 Ecodes E960-E969.
‡API includes Asian, Pacific Islander, Native Hawaiian. Other includes 2 or more races, Native American/Alaska Native, American Indian, or other.
§Rates not calculated for fewer than 5 events. Rates not calculated in cases where zip code is unknown.
Source: Patient Discharge Database (CA OSHPD), County of San Diego, Health & Human Services Agency, Public Health Services, Epidemiology & Immunization Services Branch; SANDAG, Current Population Estimates, 10/2012.
Prepared by: County of San Diego, Health & Human Services Agency, Public Health Services, Community Health Statistics Unit, 2013.

Assault Hospitalizations† Among San Diego County Residents by Location of Residence, 2011 Detail

Geography	2011 Total		Gender				Race/Ethnicity										Age Group									
			Male		Female		White		Black		Hispanic		API‡		Other‡		Ages 0-14		Ages 15-24		Ages 25-44		Ages 45-64		Ages 65+	
	No.	Rate*	No.	Rate*	No.	Rate*	No.	Rate*	No.	Rate*	No.	Rate*	No.	Rate*	No.	Rate*	No.	Rate*	No.	Rate*	No.	Rate*	No.	Rate*	No.	Rate*
San Diego County (Actual Rate)	**1,450**	**46.5**	**1,208**	**77.3**	**242**	**15.6**	**573**	**38.3**	**218**	**152.5**	**529**	**52.3**	**34**	**9.7**	**56**	**47.5**	**38**	**6.4**	**428**	**85.9**	**633**	**71.0**	**304**	**39.4**	**47**	**13.0**
San Diego County (Age-Adjusted Rate)	**1,450**	**44.6**																								
Central Region	**511**	**105.2**	**435**	**175.3**	**76**	**32.0**	**162**	**113.8**	**120**	**218.7**	**189**	**90.9**	**13**	**20.1**	**12**	**74.9**	**15**	**16.6**	**111**	**138.2**	**243**	**149.5**	**131**	**120.7**	**11**	**25.0**
Central San Diego	239	144.0	206	227.4	33	43.8	99	121.0	34	305.9	85	144.9	6	69.6	7	122.1	5	24.9	35	168.8	120	170.4	72	186.2	7	43.6
Mid-City	136	83.3	114	140.3	22	26.9	41	89.6	39	207.5	46	66.1	5	21.0	<5	§	7	20.7	39	120.6	62	122.4	28	83.6	<5	§
Southeast San Diego	136	87.0	115	150.8	21	26.2	22	149.5	47	188.4	58	72.9	<5	§	<5	§	<5	§	37	135.9	61	147.0	31	85.2	<5	§
East Region	**246**	**52.7**	**199**	**86.6**	**47**	**19.8**	**125**	**44.8**	**37**	**142.1**	**59**	**49.6**	**<5**	**§**	**13**	**60.7**	**5**	**5.6**	**78**	**112.4**	**101**	**83.5**	**51**	**39.6**	**11**	**18.8**
Alpine	10	66.0	8	106.2	<5	§	6	51.0	<5	§	<5	§	<5	§	<5	§	<5	§	<5	§	<5	§	5	101.8	<5	§
El Cajon	56	44.7	43	70.1	13	20.3	32	43.5	7	102.1	12	35.3	<5	§	<5	§	<5	§	12	60.9	16	48.3	19	59.3	5	33.1
Harbison Crest/El Cajon**	92	65.7	73	106.2	19	26.6	46	54.0	13	186.1	21	58.0	<5	§	6	87.0	5	18.2	29	134.0	30	83.6	22	59.0	6	33.9
Jamul	7	39.8	7	69.3	<5	§	<5	§	<5	§	<5	§	<5	§	<5	§	<5	§	<5	§	5	115.4	<5	§	<5	§
La Mesa	21	35.0	18	62.9	<5	§	10	26.8	7	170.4	<5	§	<5	§	<5	§	<5	§	5	61.2	10	57.3	<5	§	<5	§
Laguna-Pine Valley	<5	§	<5	§	<5	§	<5	§	<5	§	<5	§	<5	§	<5	§	<5	§	<5	§	<5	§	<5	§	<5	§
Lakeside	25	44.4	23	82.5	<5	§	20	48.9	<5	§	<5	§	<5	§	<5	§	<5	§	10	124.0	9	62.5	6	37.0	<5	§
Lemon Grove	24	80.1	18	123.6	6	39.0	6	64.2	<5	§	13	101.5	<5	§	<5	§	<5	§	10	214.1	13	163.0	<5	§	<5	§
Mountain Empire	6	70.5	5	109.3	<5	§	<5	§	<5	§	<5	§	<5	§	<5	§	<5	§	<5	§	<5	§	<5	§	<5	§
Santee	16	31.0	11	44.0	5	18.7	11	28.8	<5	§	<5	§	<5	§	<5	§	<5	§	<5	§	9	65.7	<5	§	<5	§
Spring Valley	43	52.6	34	85.5	9	21.4	18	47.0	11	145.2	11	41.1	<5	§	<5	§	<5	§	16	129.2	19	90.4	6	27.6	<5	§
North Central Region	**153**	**25.1**	**120**	**38.9**	**33**	**11.0**	**83**	**22.7**	**21**	**112.3**	**25**	**28.5**	**5**	**4.5**	**11**	**41.3**	**5**	**5.3**	**57**	**55.0**	**59**	**30.5**	**21**	**14.5**	**11**	**14.9**
Coastal	16	21.2	12	30.8	<5	§	11	18.1	<5	§	<5	§	<5	§	<5	§	<5	§	5	45.3	9	32.3	<5	§	<5	§
Del Mar-Mira Mesa	22	13.9	17	21.4	5	6.3	12	15.8	<5	§	<5	§	<5	§	<5	§	<5	§	9	45.0	6	12.9	<5	§	<5	§
Elliott-Navajo	20	22.4	15	34.6	5	10.9	10	16.7	5	125.7	<5	§	<5	§	<5	§	<5	§	8	73.8	11	43.3	<5	§	<5	§
Kearny Mesa	69	45.5	57	75.4	12	15.8	32	38.1	11	166.8	12	35.2	<5	§	8	115.6	<5	§	24	109.2	27	53.3	11	30.4	6	31.0
Miramar	<5	§	<5	§	<5	§	<5	§	<5	§	<5	§	<5	§	<5	§	<5	§	<5	§	<5	§	<5	§	<5	§
Peninsula	22	34.9	17	49.5	5	17.4	15	31.4	<5	§	<5	§	<5	§	<5	§	<5	§	8	64.9	6	28.1	6	42.1	<5	§
University	<5	§	<5	§	<5	§	<5	§	<5	§	<5	§	<5	§	<5	§	<5	§	<5	§	<5	§	<5	§	<5	§
North Coastal Region	**117**	**22.9**	**96**	**37.0**	**21**	**8.4**	**74**	**24.7**	**5**	**34.9**	**30**	**20.4**	**5**	**§**	**<5**	**§**	**5**	**5.0**	**46**	**54.5**	**46**	**33.7**	**19**	**15.0**	**<5**	**§**
Carlsbad	21	18.1	18	32.0	<5	§	18	21.3	<5	§	<5	§	<5	§	<5	§	<5	§	10	77.9	5	16.9	5	15.1	<5	§
Oceanside	47	29.4	36	45.3	11	13.6	24	32.6	5	74.8	13	21.4	<5	§	<5	§	<5	§	17	68.7	17	38.1	8	20.3	<5	§
Pendleton	<5	§	<5	§	<5	§	<5	§	<5	§	<5	§	<5	§	<5	§	<5	§	<5	§	<5	§	<5	§	<5	§
San Dieguito	15	15.8	12	25.7	<5	§	15	20.3	<5	§	<5	§	<5	§	<5	§	<5	§	6	59.9	6	24.5	<5	§	<5	§
Vista	32	31.6	28	54.8	<5	§	15	34.4	<5	§	15	31.4	<5	§	<5	§	<5	§	11	66.7	18	62.2	<5	§	<5	§
North Inland Region	**119**	**20.7**	**100**	**35.3**	**19**	**6.5**	**58**	**18.5**	**7**	**68.7**	**45**	**26.7**	**<5**	**§**	**6**	**27.8**	**5**	**4.2**	**41**	**51.4**	**41**	**27.9**	**24**	**15.5**	**8**	**10.7**
Anza-Borrego Springs	<5	§	<5	§	<5	§	<5	§	<5	§	<5	§	<5	§	<5	§	<5	§	<5	§	<5	§	<5	§	<5	§
Escondido	54	32.9	46	56.4	8	9.7	21	29.8	<5	§	29	38.3	<5	§	<5	§	<5	§	16	61.8	22	48.6	13	33.2	<5	§
Fallbrook	11	23.0	8	33.5	<5	§	<5	§	<5	§	8	44.9	<5	§	<5	§	<5	§	5	69.0	<5	§	<5	§	<5	§
North San Diego	16	14.9	15	28.8	<5	§	6	9.6	<5	§	<5	§	<5	§	<5	§	<5	§	5	41.7	5	16.4	<5	§	<5	§
Palomar-Julian	<5	§	<5	§	<5	§	<5	§	<5	§	<5	§	<5	§	<5	§	<5	§	<5	§	<5	§	<5	§	<5	§
Pauma	<5	§	<5	§	<5	§	<5	§	<5	§	<5	§	<5	§	<5	§	<5	§	<5	§	<5	§	<5	§	<5	§
Poway	7	8.1	5	11.8	<5	§	6	10.4	<5	§	<5	§	<5	§	<5	§	<5	§	<5	§	<5	§	<5	§	<5	§
Ramona	10	28.2	9	50.6	<5	§	9	36.0	<5	§	<5	§	<5	§	<5	§	<5	§	5	91.2	<5	§	<5	§	<5	§
San Marcos	16	17.7	14	31.7	<5	§	12	26.7	<5	§	<5	§	<5	§	<5	§	<5	§	6	46.9	<5	§	<5	§	<5	§
Valley Center	<5	§	<5	§	<5	§	<5	§	<5	§	<5	§	<5	§	<5	§	<5	§	<5	§	<5	§	<5	§	<5	§
South Region	**304**	**64.8**	**258**	**110.4**	**46**	**19.5**	**71**	**73.9**	**28**	**148.9**	**181**	**64.4**	**6**	**10.0**	**12**	**89.3**	**<5**	**§**	**95**	**117.0**	**143**	**109.8**	**58**	**53.7**	**5**	**10.1**
Chula Vista	105	90.6	87	155.8	18	30.0	19	90.8	12	313.4	67	81.2	<5	§	<5	§	<5	§	25	131.5	56	181.2	22	81.7	<5	§
Coronado	5	21.4	<5	§	<5	§	<5	§	<5	§	<5	§	<5	§	<5	§	<5	§	<5	§	<5	§	<5	§	<5	§
National City	51	87.2	43	143.3	8	28.1	8	121.4	<5	§	34	90.5	<5	§	<5	§	<5	§	18	147.1	25	158.2	8	65.6	<5	§
South Bay	125	92.5	112	164.6	13	19.4	39	193.9	13	250.4	66	70.8	<5	§	<5	§	<5	§	42	176.7	54	143.6	25	80.9	<5	§
Sweetwater	18	13.2	12	18.0	6	8.6	<5	§	<5	§	12	18.6	<5	§	<5	§	<5	§	8	39.0	6	15.0	<5	§	<5	§
Unknown	**<5**	**---**	**<5**	**---**	**<5**	**---**	**<5**	**---**	**<5**	**---**	**<5**	**---**	**<5**	**---**	**<5**	**---**	**<5**	**---**	**<5**	**---**	**<5**	**---**	**<5**	**---**	**<5**	**---**

*Rates per 100,000 population. County age-adjusted rates per 100,000 2000 US standard population.
**Harbison Crest/El Cajon is an aggregation of the Harbison Crest and El Cajon SRAs. Due to geographic limitations, the Harbison Crest SRA is not shown alone. See the Data Guide for more information.
***Numbers may not add up to totals due to unknown or missing details.
†Assault hospitalization refers to (principal diagnosis) ICD-9 Ecodes E960-E969.
‡API includes Asian, Pacific Islander, Native Hawaiian. Other includes 2 or more races, Native American/Alaska Native, American Indian, or other.
§Rates not calculated for fewer than 5 events. Rates not calculated in cases where zip code is unknown.
Source: Patient Discharge Database (CA OSHPD), County of San Diego, Health & Human Services Agency, Public Health Services, Epidemiology & Immunization Services Branch; SANDAG, Current Population Estimates, 10/2012.
Prepared by: County of San Diego, Health & Human Services Agency, Public Health Services, Community Health Statistics Unit, 2013.

Assault† Emergency Department Discharges in San Diego County by Location of Residence

Geography	2010 Total		2011 Total		2012 Total		2013 Total		2014 Total		2015 Total		2016 Total		2017 Total		2018 Total		2019 Total		2020 Total	
	No.	Rate*	No.	Rate*	No.	Rate*	No.	Rate*	No.	Rate*	No.	Rate*	No.	Rate*	No.	Rate*	No.	Rate*	No.	Rate*	No.	Rate*
San Diego County (Actual Rate)	**7,453**	**240.8**	**7,502**	**240.8**																		
San Diego County (Age-Adjusted Rate)	**7,453**	**228.7**	**7,502**	**229.6**																		
Central Region	**1,983**	**409.4**	**1,989**	**409.6**																		
Central San Diego	857	517.6	799	481.4																		
Mid-City	545	334.3	575	352.3																		
Southeast San Diego	581	372.9	615	393.2																		
East Region	**1,330**	**287.2**	**1,336**	**286.3**																		
Alpine	29	192.9	37	244.1																		
El Cajon	283	227.3	268	213.9																		
Harbison Crest/El Cajon**	477	342.7	477	340.6																		
Jamul	59	311.2	54	307.2																		
La Mesa	193	326.6	181	301.7																		
Laguna-Pine Valley	9	170.5	5	88.6																		
Lakeside	113	201.7	125	221.8																		
Lemon Grove	91	305.3	104	347.3																		
Mountain Empire	32	421.7	34	399.7																		
Santee	118	230.7	110	212.8																		
Spring Valley	868	143.7	209	255.7																		
North Central Region	**209**	**258.0**	**941**	**154.3**																		
Coastal	173	229.5	162	214.4																		
Del Mar-Mira Mesa	121	76.8	129	81.4																		
Elliott-Navajo	113	126.8	138	154.3																		
Kearny Mesa	330	218.2	373	245.9																		
Miramar	7	139.2	7	138.8																		
Peninsula	83	131.9	88	139.5																		
University	41	65.4	44	66.2																		
North Coastal Region	**864**	**170.8**	**839**	**164.6**																		
Carlsbad	97	84.6	74	63.9																		
Oceanside	407	254.8	381	238.0																		
Pendleton	13	34.7	11	29.2																		
San Dieguito	99	105.9	101	106.4																		
Vista	248	246.9	272	268.4																		
North Inland Region	**885**	**155.4**	**897**	**156.1**																		
Anza-Borrego Springs	6	135.1	6	128.6																		
Escondido	373	228.8	424	258.2																		
Fallbrook	79	167.0	90	188.0																		
North San Diego	118	110.8	84	78.1																		
Palomar-Julian	11	175.5	7	108.9																		
Pauma	20	268.2	15	193.0																		
Poway	76	88.1	88	101.3																		
Ramona	54	154.9	54	152.4																		
San Marcos	121	134.5	97	107.6																		
Valley Center	27	115.7	32	136.4																		
South Region	**1,258**	**268.5**	**1,215**	**258.8**																		
Chula Vista	498	432.2	450	388.2																		
Coronado	14	56.7	19	81.4																		
National City	186	318.9	192	328.3																		
South Bay	460	341.0	459	339.7																		
Sweetwater	100	73.9	95	69.5																		
Unknown	**265**	**---**	**285**	**---**																		

*Rates per 100,000 population. County age-adjusted rates per 100,000 2000 US standard population.
**Harbison Crest/El Cajon is an aggregation of the Harbison Crest and El Cajon SRAs. Due to geographic limitations, the Harbison Crest SRA is not shown alone. See the Data Guide for more information.
†Assault emergency department discharge refers to (principal diagnosis) ICD-9 Ecodes E960-E969.
§Rates not calculated for fewer than 5 events. Rates not calculated in cases where zip code is unknown.
Source: Emergency Department Discharge Database (CA OSHPD), County of San Diego, Health & Human Services Agency, Public Health Services, Emergency Medical Services; SANDAG, Current Population Estimates, 10/2012.
Prepared by: County of San Diego, Health & Human Services Agency, Public Health Services, Community Health Statistics Unit, 2013.

Assault† Emergency Department Discharges in San Diego County by Location of Residence, 2010 Detail

Geography	2010 Total		Gender				Race/Ethnicity										Age Group									
			Male		Female		White		Black		Hispanic		API‡		Other‡		Ages 0-14		Ages 15-24		Ages 25-44		Ages 45-64		Ages 65+	
	No.	Rate*	No.	Rate*	No.	Rate*	No.	Rate*	No.	Rate*	No.	Rate*	No.	Rate*	No.	Rate*	No.	Rate*	No.	Rate*	No.	Rate*	No.	Rate*	No.	Rate*
San Diego County (Actual Rate)	**7,453**	**240.8**	**5,025**	**323.4**	**2,428**	**157.5**	**3,359**	**223.9**	**1,034**	**705.3**	**2,444**	**246.5**	**233**	**68.2**	**259**	**223.7**	**422**	**70.8**	**2,698**	**544.1**	**2,882**	**323.3**	**1,313**	**172.7**	**138**	**39.3**
San Diego County (Age-Adjusted Rate)	**7,453**	**228.7**																								
Central Region	**1,983**	**409.4**	**1,352**	**545.8**	**631**	**266.6**	**648**	**451.1**	**538**	**949.2**	**648**	**317.1**	**58**	**90.8**	**65**	**409.9**	**92**	**102.4**	**629**	**756.6**	**789**	**488.7**	**439**	**411.4**	**34**	**78.6**
Central San Diego	857	517.6	640	707.0	217	289.1	394	478.8	185	1611.2	226	392.2	13	153.0	27	475.6	24	124.0	170	739.5	369	529.2	272	716.8	22	141.6
Mid-City	545	334.3	342	421.1	203	248.1	165	355.2	140	724.7	175	255.6	27	114.6	28	532.9	26	76.9	206	619.0	225	446.4	79	241.1	9	70.4
Southeast San Diego	581	372.9	370	487.0	211	264.3	89	597.4	213	823.1	247	315.6	18	56.6	10	203.0	42	114.6	253	941.6	195	471.9	88	244.4	<5	§
East Region	**1,330**	**287.2**	**861**	**377.6**	**469**	**199.5**	**794**	**284.3**	**151**	**568.1**	**301**	**260.4**	**30**	**145.1**	**31**	**147.7**	**73**	**81.1**	**527**	**769.1**	**489**	**403.5**	**219**	**171.8**	**22**	**39.3**
Alpine	29	192.9	18	241.3	11	145.2	21	177.8	<5	§	7	316.0	<5	§	<5	§	<5	§	13	658.9	9	275.0	5	102.7	<5	§
El Cajon	283	227.3	191	313.5	92	144.7	167	226.7	29	414.4	63	190.1	9	202.6	11	175.2	12	47.1	126	640.9	92	278.7	47	148.3	6	40.9
Harbison Crest/El Cajon**	477	342.7	313	458.7	164	231.2	297	348.2	48	673.9	96	272.4	13	276.5	17	249.7	22	79.3	213	989.5	160	446.4	73	197.6	9	52.6
Jamul	59	311.2	38	348.7	21	260.6	26	248.0	5	547.0	25	432.1	<5	§	<5	§	6	199.1	24	756.1	21	437.9	7	116.9	<5	§
La Mesa	193	326.6	129	457.7	64	207.0	124	334.7	26	627.7	33	278.4	<5	§	<5	§	10	103.9	67	794.4	74	433.3	36	234.4	6	69.8
Laguna-Pine Valley	9	170.5	8	285.7	<5	§	7	177.6	<5	§	<5	§	<5	§	<5	§	<5	§	<5	§	5	504.5	<5	§	<5	§
Lakeside	113	201.7	77	277.9	36	127.1	94	230.1	<5	§	13	125.4	<5	§	<5	§	<5	§	36	450.0	43	296.9	31	193.4	<5	§
Lemon Grove	91	305.3	62	427.6	29	189.4	44	464.8	16	363.8	27	215.9	<5	§	<5	§	7	111.7	29	635.4	39	486.0	14	183.2	<5	§
Mountain Empire	32	421.7	16	391.8	16	456.5	19	459.0	<5	§	10	373.4	<5	§	<5	§	<5	§	10	1002.0	13	731.2	7	307.7	<5	§
Santee	118	230.7	72	290.7	46	174.3	84	221.2	<5	§	22	270.5	<5	§	<5	§	5	50.9	42	600.2	51	367.7	20	135.6	<5	§
Spring Valley	868	143.7	586	191.8	282	94.5	537	147.1	79	421.0	152	177.4	39	36.0	48	183.8	42	44.4	288	280.7	372	193.8	145	101.4	21	29.2
North Central Region	**209**	**258.0**	**128**	**324.7**	**81**	**194.8**	**78**	**203.9**	**49**	**632.4**	**66**	**253.3**	**10**	**189.1**	**<5**	**§**	**16**	**94.8**	**90**	**744.7**	**74**	**351.3**	**26**	**120.6**	**<5**	**§**
Coastal	173	229.5	127	327.0	46	125.9	136	223.6	<5	§	20	248.6	<5	§	8	323.6	<5	§	51	457.7	78	281.7	36	218.8	<5	§
Del Mar-Mira Mesa	121	76.8	87	110.0	34	43.3	57	75.0	11	297.1	21	132.9	17	30.9	12	167.1	12	37.1	46	238.4	45	94.7	13	29.0	5	36.7
Elliott-Navajo	113	126.8	62	143.4	51	111.2	72	119.8	14	348.2	19	146.4	<5	§	<5	§	5	29.3	40	360.6	46	182.7	19	84.5	<5	§
Kearny Mesa	330	218.2	219	290.7	111	146.3	174	206.3	45	670.0	76	227.0	13	65.6	19	277.9	18	77.5	115	488.2	136	273.5	55	154.4	6	31.5
Miramar	7	139.2	7	185.1	<5	§	<5	§	<5	§	5	486.4	<5	§	<5	§	<5	§	<5	§	<5	§	<5	§	<5	§
Peninsula	83	131.9	60	175.5	23	80.0	71	148.0	<5	§	7	85.4	<5	§	<5	§	<5	§	25	200.0	42	199.6	14	97.8	<5	§
University	41	65.4	24	77.2	17	53.7	25	75.9	<5	§	<5	§	<5	§	6	237.3	<5	§	8	36.5	23	116.5	7	76.2	<5	§
North Coastal Region	**864**	**170.8**	**568**	**220.3**	**296**	**119.3**	**477**	**159.5**	**68**	**468.2**	**261**	**181.3**	**19**	**63.3**	**31**	**170.5**	**51**	**50.5**	**340**	**406.1**	**320**	**234.4**	**145**	**116.0**	**8**	**13.4**
Carlsbad	97	84.6	67	120.1	30	50.9	71	84.1	7	441.9	12	72.0	<5	§	5	125.8	<5	§	35	286.4	37	122.9	21	64.4	<5	§
Oceanside	407	254.8	261	329.3	146	181.4	197	265.3	46	663.1	132	220.4	14	114.2	16	250.5	28	87.1	172	678.3	141	315.7	62	158.5	<5	§
Pendleton	13	34.7	13	49.8	<5	§	10	42.9	<5	§	<5	§	<5	§	<5	§	<5	§	12	60.0	<5	§	<5	§	<5	§
San Dieguito	99	105.9	69	150.0	30	63.1	72	98.2	<5	§	22	175.4	<5	§	<5	§	8	47.3	27	287.8	39	158.1	24	81.8	<5	§
Vista	248	246.9	158	311.6	90	181.0	127	289.6	13	480.2	93	199.3	<5	§	10	327.3	11	51.6	94	560.9	102	355.3	38	161.3	<5	§
North Inland Region	**885**	**155.4**	**587**	**209.3**	**298**	**103.1**	**434**	**137.9**	**55**	**531.4**	**314**	**191.4**	**23**	**38.9**	**46**	**217.1**	**64**	**53.5**	**386**	**500.7**	**293**	**197.4**	**117**	**76.8**	**25**	**34.6**
Anza-Borrego Springs	6	135.1	<5	§	<5	§	6	214.1	<5	§	<5	§	<5	§	<5	§	<5	§	<5	§	<5	§	<5	§	<5	§
Escondido	373	228.8	256	316.6	117	142.4	150	211.0	28	832.1	173	233.4	<5	§	11	259.8	27	74.6	172	670.9	127	280.5	40	104.2	7	39.9
Fallbrook	79	167.0	50	212.3	29	122.1	44	161.1	<5	§	29	168.3	<5	§	<5	§	<5	§	41	575.5	18	180.3	14	106.3	<5	§
North San Diego	118	110.8	72	139.8	46	83.6	60	95.8	17	667.5	19	178.3	12	46.8	8	159.0	5	22.3	48	419.4	41	133.0	16	55.3	8	62.1
Palomar-Julian	11	175.5	5	162.2	6	188.4	6	129.9	<5	§	<5	§	<5	§	<5	§	<5	§	<5	§	5	453.7	<5	§	<5	§
Pauma	20	268.2	14	364.0	6	166.1	<5	§	<5	§	7	259.5	<5	§	9	703.1	<5	§	10	964.3	<5	§	<5	§	<5	§
Poway	76	88.1	45	106.7	31	70.2	51	88.0	<5	§	15	145.3	<5	§	6	177.8	6	33.9	30	296.8	32	153.8	7	26.1	<5	§
Ramona	54	154.9	38	216.7	16	92.3	40	161.1	<5	§	12	146.2	<5	§	<5	§	8	114.2	26	503.2	12	151.1	8	72.6	<5	§
San Marcos	121	134.5	82	186.4	39	84.8	64	140.9	<5	§	46	141.1	<5	§	5	174.2	10	49.9	48	382.6	44	174.2	15	73.6	<5	§
Valley Center	27	115.7	22	187.9	5	43.0	10	66.8	<5	§	12	206.9	<5	§	<5	§	<5	§	8	258.8	10	215.4	6	78.0	<5	§
South Region	**1,258**	**268.5**	**868**	**370.8**	**390**	**166.4**	**329**	**335.3**	**118**	**598.9**	**701**	**252.4**	**60**	**100.8**	**28**	**208.7**	**97**	**95.8**	**478**	**591.7**	**494**	**374.5**	**165**	**155.6**	**24**	**49.4**
Chula Vista	498	432.2	329	592.4	169	283.1	140	655.4	47	1189.6	270	332.0	20	332.0	9	351.3	34	138.8	196	1042.9	195	629.5	63	238.1	10	68.9
Coronado	14	56.7	9	61.9	5	49.2	10	55.8	<5	§	<5	§	<5	§	<5	§	<5	§	<5	§	5	75.8	<5	§	<5	§
National City	186	318.9	125	416.6	61	215.4	30	441.6	11	429.9	126	339.3	17	161.3	<5	§	19	155.9	72	587.8	62	394.3	30	250.2	<5	§
South Bay	460	341.0	341	501.0	119	178.0	118	574.9	49	903.4	258	279.1	15	114.8	12	345.8	38	128.5	163	682.1	191	503.5	58	189.5	10	77.5
Sweetwater	100	73.9	64	97.1	36	51.9	31	98.3	11	176.2	44	69.3	8	27.7	<5	§	6	18.9	43	221.9	41	100.8	10	31.3	<5	§
Unknown	**265**	**---**	**203**	**---**	**62**	**---**	**140**	**---**	**25**	**---**	**67**	**---**	**<5**	**---**	**10**	**---**	**<5**	**---**	**50**	**---**	**125**	**---**	**83**	**---**	**<5**	**---**

*Rates per 100,000 population. County age-adjusted rates per 100,000 2000 US standard population.
**Harbison Crest/El Cajon is an aggregation of the Harbison Crest and El Cajon SRAs. Due to geographic limitations, the Harbison Crest SRA is not shown alone. See the Data Guide for more information.
***Numbers may not add up to totals due to unknown or missing details.
†Assault emergency department discharge refers to (principal diagnosis) ICD-9 Ecodes E960-E969.
‡API includes Asian, Pacific Islander, Native Hawaiian. Other includes 2 or more races, Native American/Alaska Native, American Indian, or other.
§Rates not calculated for fewer than 5 events. Rates not calculated in cases where zip code is unknown.
Source: Emergency Department Discharge Database (CA OSHPD), County of San Diego, Health & Human Services Agency, Public Health Services, Emergency Medical Services; SANDAG, Current Population Estimates, 10/2012.
Prepared by: County of San Diego, Health & Human Services Agency, Public Health Services, Community Health Statistics Unit, 2013.

Assault† Emergency Department Discharges in San Diego County by Location of Residence, 2011 Detail

Geography	2011 Total		Gender				Race/Ethnicity										Age Group									
			Male		Female		White		Black		Hispanic		API‡		Other‡		Ages 0-14		Ages 15-24		Ages 25-44		Ages 45-64		Ages 65+	
	No.	Rate*	No.	Rate*	No.	Rate*	No.	Rate*	No.	Rate*	No.	Rate*	No.	Rate*	No.	Rate*	No.	Rate*	No.	Rate*	No.	Rate*	No.	Rate*	No.	Rate*
San Diego County (Actual Rate)	**7,502**	**240.8**	**4,890**	**312.9**	**2,612**	**168.2**	**3,339**	**223.3**	**1,010**	**706.8**	**2,407**	**238.1**	**250**	**71.7**	**358**	**303.9**	**369**	**62.2**	**2,619**	**525.3**	**2,975**	**333.9**	**1,419**	**184.1**	**120**	**33.2**
San Diego County (Age-Adjusted Rate)	**7,502**	**229.6**																								
Central Region	**1,989**	**409.6**	**1,237**	**498.6**	**752**	**316.7**	**677**	**475.7**	**530**	**966.1**	**638**	**307.0**	**72**	**111.5**	**60**	**374.3**	**93**	**103.2**	**616**	**767.1**	**808**	**497.0**	**444**	**409.1**	**28**	**63.5**
Central San Diego	799	481.4	544	600.6	255	338.3	421	514.4	138	1241.7	191	325.7	20	232.0	24	418.6	17	84.6	166	800.5	354	502.7	247	638.8	15	93.5
Mid-City	575	352.3	322	396.2	253	308.8	173	378.2	161	856.5	193	277.5	23	96.7	23	433.7	38	112.5	210	649.3	226	446.0	97	289.7	<5	§
Southeast San Diego	615	393.2	371	486.6	244	304.4	83	564.0	231	926.0	254	319.1	29	90.2	13	260.4	38	105.0	240	881.7	228	549.4	100	274.9	9	59.6
East Region	**1,336**	**286.3**	**850**	**369.9**	**486**	**205.2**	**729**	**261.3**	**158**	**606.6**	**275**	**231.2**	**24**	**113.1**	**98**	**457.3**	**74**	**83.0**	**460**	**663.0**	**541**	**447.5**	**236**	**183.4**	**25**	**42.7**
Alpine	37	244.1	22	292.0	15	196.7	25	212.5	<5	§	7	298.9	<5	§	<5	§	<5	§	14	660.4	13	409.2	7	142.5	<5	§
El Cajon	268	213.9	166	270.6	102	159.6	136	185.0	39	569.1	47	138.3	<5	§	33	518.2	12	47.4	82	416.5	117	353.4	46	143.6	11	72.7
Harbison Crest/El Cajon**	477	340.6	299	435.1	178	249.6	253	297.2	61	873.3	91	251.4	9	186.8	46	666.7	29	105.3	147	679.3	202	562.9	85	228.1	14	79.0
Jamul	54	307.2	33	326.6	21	281.0	25	261.6	<5	§	13	236.9	<5	§	6	1202.4	<5	§	19	629.8	18	415.6	15	268.9	<5	§
La Mesa	181	301.7	121	422.7	60	191.3	97	260.1	27	657.1	32	259.5	6	167.4	8	299.7	6	61.2	59	722.2	82	469.5	32	204.0	<5	§
Laguna-Pine Valley	5	88.6	<5	§	<5	§	<5	§	<5	§	<5	§	<5	§	<5	§	<5	§	<5	§	<5	§	<5	§	<5	§
Lakeside	125	221.8	88	315.7	37	129.9	99	242.2	<5	§	12	113.0	<5	§	8	300.4	6	52.9	54	669.8	40	278.0	24	148.0	<5	§
Lemon Grove	104	347.3	64	439.4	40	260.0	48	513.2	17	397.8	35	273.2	<5	§	<5	§	6	97.1	39	835.1	46	576.7	12	155.7	<5	§
Mountain Empire	34	399.7	21	458.9	13	330.8	15	332.5	<5	§	10	323.5	<5	§	<5	§	<5	§	10	819.7	12	625.7	11	442.5	<5	§
Santee	110	212.8	63	251.8	47	176.2	77	201.7	<5	§	13	154.9	<5	§	9	422.3	8	82.5	34	469.3	50	364.9	16	106.6	<5	§
Spring Valley	209	255.7	135	339.5	74	176.3	86	224.8	41	541.3	61	227.9	5	92.6	11	294.1	12	71.7	84	678.5	76	361.6	32	147.0	5	50.8
North Central Region	**941**	**154.3**	**623**	**202.0**	**318**	**105.5**	**559**	**153.1**	**86**	**460.0**	**165**	**188.0**	**55**	**49.3**	**55**	**206.7**	**37**	**39.2**	**318**	**307.1**	**424**	**218.9**	**140**	**96.9**	**22**	**29.9**
Coastal	162	214.4	124	318.4	38	103.8	134	221.0	<5	§	12	145.6	<5	§	9	357.3	<5	§	55	498.3	74	265.5	26	158.4	<5	§
Del Mar-Mira Mesa	129	81.4	83	104.5	46	58.2	53	69.9	12	333.7	28	173.8	20	35.9	13	180.1	5	15.7	54	270.1	51	109.4	16	35.0	<5	§
Elliott-Navajo	138	154.3	85	195.9	53	115.1	82	136.9	20	502.6	21	159.2	<5	§	7	158.2	6	35.4	48	443.1	64	252.2	18	79.7	<5	§
Kearny Mesa	373	245.9	242	320.3	131	172.1	188	224.0	46	697.7	92	270.0	18	89.3	20	289.0	20	85.1	115	523.0	167	329.5	59	163.2	12	61.9
Miramar	7	138.8	<5	§	<5	§	5	164.2	<5	§	<5	§	<5	§	<5	§	<5	§	5	161.3	<5	§	<5	§	<5	§
Peninsula	88	139.5	<5	§	24	83.7	70	146.7	5	233.8	8	95.4	<5	43.5	<5	§	<5	§	19	154.1	50	234.4	15	105.4	<5	§
University	44	66.2	21	63.8	23	68.5	27	78.9	<5	§	<5	§	10	46.2	<5	§	<5	§	22	90.6	16	77.3	6	64.5	<5	§
North Coastal Region	**839**	**164.6**	**574**	**221.0**	**265**	**105.9**	**449**	**150.2**	**66**	**460.9**	**241**	**164.2**	**19**	**61.4**	**53**	**282.7**	**41**	**40.8**	**334**	**395.8**	**298**	**218.3**	**153**	**120.7**	**13**	**21.1**
Carlsbad	74	63.9	51	90.6	23	38.6	52	61.4	<5	§	13	75.7	<5	§	5	122.9	<5	§	29	226.0	27	91.2	16	48.3	<5	§
Oceanside	381	238.0	254	319.7	127	157.5	182	247.0	40	598.6	114	187.5	14	112.9	23	352.3	19	58.2	156	630.2	137	306.6	64	162.8	5	26.7
Pendleton	11	29.2	10	38.3	<5	§	10	43.5	<5	§	<5	§	<5	§	<5	§	<5	§	9	44.4	<5	§	<5	§	<5	§
San Dieguito	101	106.4	75	160.7	26	53.9	84	113.5	<5	§	11	84.7	<5	§	<5	§	<5	§	34	339.3	42	171.8	23	77.3	<5	§
Vista	272	268.4	184	360.0	88	175.2	121	277.3	23	874.5	102	213.6	<5	§	21	680.7	22	102.8	106	642.8	90	311.1	50	207.6	<5	§
North Inland Region	**897**	**156.1**	**574**	**202.8**	**323**	**110.8**	**443**	**141.1**	**40**	**392.7**	**332**	**197.2**	**24**	**39.6**	**51**	**236.6**	**58**	**48.9**	**346**	**433.9**	**326**	**221.8**	**155**	**100.3**	**12**	**16.1**
Anza-Borrego Springs	6	128.6	<5	§	<5	§	<5	§	<5	§	<5	§	<5	§	<5	§	<5	§	<5	§	<5	§	<5	§	<5	§
Escondido	424	258.2	267	327.6	157	189.8	182	258.0	24	728.8	200	264.1	<5	§	11	255.6	27	74.8	166	641.0	155	342.5	71	181.5	5	28.0
Fallbrook	90	188.0	59	247.4	31	129.1	42	154.2	<5	§	37	207.8	<5	§	<5	§	<5	§	39	538.2	35	346.1	12	91.3	<5	§
North San Diego	84	78.1	54	103.8	30	54.0	47	74.8	7	280.8	12	109.7	10	38.1	8	156.7	11	49.2	21	175.0	33	108.4	15	50.8	<5	§
Palomar-Julian	7	108.9	<5	§	5	153.4	<5	§	<5	§	<5	§	<5	§	<5	§	<5	§	<5	§	<5	§	5	212.9	<5	§
Pauma	15	193.0	10	249.8	5	132.6	<5	§	<5	§	<5	§	<5	§	7	521.6	<5	§	7	644.6	5	246.8	<5	§	<5	§
Poway	88	101.3	55	129.6	33	74.2	62	107.0	<5	§	15	141.2	7	52.1	<5	§	<5	§	32	292.1	26	129.2	26	95.1	<5	§
Ramona	54	152.4	40	224.7	14	79.4	36	143.9	<5	§	15	176.0	<5	§	<5	§	<5	§	27	492.3	16	202.4	9	80.4	<5	§
San Marcos	97	107.6	61	138.3	36	78.1	45	100.1	<5	§	38	114.3	<5	§	7	242.9	9	45.3	39	305.0	41	164.6	8	38.6	<5	§
Valley Center	32	136.4	22	186.9	10	85.5	17	114.6	<5	§	8	133.4	<5	§	6	378.1	<5	§	13	399.1	12	266.2	5	65.3	<5	§
South Region	**1,215**	**258.8**	**806**	**344.8**	**409**	**173.5**	**328**	**341.2**	**89**	**473.4**	**700**	**249.0**	**51**	**85.0**	**32**	**238.2**	**61**	**60.6**	**497**	**612.1**	**465**	**357.0**	**174**	**161.2**	**18**	**36.4**
Chula Vista	450	388.2	300	537.4	150	249.6	116	554.2	26	679.0	280	339.3	8	131.9	14	546.0	27	110.7	183	962.8	173	559.9	59	219.0	8	54.5
Coronado	19	81.4	15	112.2	<5	§	14	82.0	<5	§	<5	§	<5	§	<5	§	<5	§	6	105.5	5	83.2	7	139.7	<5	§
National City	192	328.3	120	399.9	72	252.8	43	652.4	15	605.6	117	311.5	13	123.0	<5	§	7	57.5	84	686.4	75	474.7	22	180.4	<5	§
South Bay	459	339.7	312	458.5	147	219.2	132	656.2	39	751.3	258	276.6	14	107.2	12	345.2	20	67.5	186	782.6	171	454.7	78	252.3	<5	§
Sweetwater	95	69.5	59	88.7	36	51.3	23	73.2	8	132.3	43	66.6	16	54.5	<5	§	6	19.1	38	185.4	41	102.7	8	24.3	<5	§
Unknown	**285**	**---**	**226**	**---**	**59**	**---**	**154**	**---**	**41**	**---**	**56**	**---**	**5**	**---**	**9**	**---**	**5**	**---**	**48**	**---**	**113**	**---**	**117**	**---**	**<5**	**---**

*Rates per 100,000 population. County age-adjusted rates per 100,000 2000 US standard population.
**Harbison Crest/El Cajon is an aggregation of the Harbison Crest and El Cajon SRAs. Due to geographic limitations, the Harbison Crest SRA is not shown alone. See the Data Guide for more information.
***Numbers may not add up to totals due to unknown or missing details.
†Assault emergency department discharge refers to (principal diagnosis) ICD-9 Ecodes E960-E969.
‡API includes Asian, Pacific Islander, Native Hawaiian. Other includes 2 or more races, Native American/Alaska Native, American Indian, or other.
§Rates not calculated for fewer than 5 events. Rates not calculated in cases where zip code is unknown.
Source: Emergency Department Discharge Database (CA OSHPD), County of San Diego, Health & Human Services Agency, Public Health Services, Emergency Medical Services; SANDAG, Current Population Estimates, 10/2012.
Prepared by: County of San Diego, Health & Human Services Agency, Public Health Services, Community Health Statistics Unit, 2013.

Homicide

Homicide† Among San Diego County Residents by Location of Residence

Healthy People 2020 Target: 5.5 deaths per 100,000 population, age-adjusted*
USA: 5.3 deaths per 100,000 population, age-adjusted (2010)* ‡
California: 5.2 deaths per 100,000 population, age-adjusted (2010)* ‡

Geography	2010 Total		2011 Total		2012 Total		2013 Total		2014 Total		2015 Total		2016 Total		2017 Total		2018 Total		2019 Total		2020 Total	
	No.	Rate*	No.	Rate*	No.	Rate*	No.	Rate*	No.	Rate*	No.	Rate*	No.	Rate*	No.	Rate*	No.	Rate*	No.	Rate*	No.	Rate*
San Diego County (Actual Rate)	**72**	**2.3**	**97**	**3.1**																		
San Diego County (Age-Adjusted Rate)	**72**	**2.2**	**97**	**3.0**																		
Central Region	**22**	**4.5**	**23**	**4.7**																		
Central San Diego	6	3.6	<5	§																		
Mid-City	11	6.7	10	6.1																		
Southeast San Diego	11	7.1	11	7.0																		
East Region	**23**	**5.0**	**19**	**4.1**																		
Alpine	<5	§	<5	§																		
El Cajon	<5	§	<5	§																		
Harbison Crest/El Cajon**	<5	§	6	4.3																		
Jamul	<5	§	<5	§																		
La Mesa	<5	§	<5	§																		
Laguna-Pine Valley	<5	§	<5	§																		
Lakeside	<5	§	5	8.9																		
Lemon Grove	<5	§	<5	§																		
Mountain Empire	<5	§	<5	§																		
Santee	<5	§	<5	§																		
Spring Valley	<5	§	<5	§																		
North Central Region	**17**	**2.8**	**11**	**1.8**																		
Coastal	<5	§	<5	§																		
Del Mar-Mira Mesa	<5	§	<5	§																		
Elliott-Navajo	<5	§	<5	§																		
Kearny Mesa	7	4.6	6	4.0																		
Miramar	<5	§	<5	§																		
Peninsula	6	9.5	<5	§																		
University	<5	§	<5	§																		
North Coastal Region	**13**	**2.6**	**16**	**3.1**																		
Carlsbad	<5	§	<5	§																		
Oceanside	6	3.8	9	5.6																		
Pendleton	6	16.0	<5	§																		
San Dieguito	<5	§	<5	§																		
Vista	<5	§	<5	§																		
North Inland Region	**20**	**3.5**	**11**	**1.9**																		
Anza-Borrego Springs	<5	§	<5	§																		
Escondido	7	4.3	<5	§																		
Fallbrook	<5	§	<5	§																		
North San Diego	<5	§	<5	§																		
Palomar-Julian	<5	§	<5	§																		
Pauma	<5	§	<5	§																		
Poway	<5	§	<5	§																		
Ramona	<5	§	<5	§																		
San Marcos	7	7.8	<5	§																		
Valley Center	<5	§	<5	§																		
South Region	**34**	**7.3**	**16**	**3.4**																		
Chula Vista	7	6.1	<5	§																		
Coronado	<5	§	<5	§																		
National City	7	12.0	<5	§																		
South Bay	8	5.9	<5	§																		
Sweetwater	<5	§	5	3.7																		
Unknown	**<5**	**---**	**<5**	**---**																		

*Rates per 100,000 population. County age-adjusted rates per 100,000 2000 US standard population.
**Harbison Crest/El Cajon is an aggregation of the Harbison Crest and El Cajon SRAs. Due to geographic limitations, the Harbison Crest SRA is not shown alone. See the Data Guide for more information.
†Homicide refers to (underlying cause of death) ICD-10 codes U01-U02, X85-Y09, Y87.1.
‡Source: National Vital Statistics System, CDC, NCHS. Online database accessed 06/01/2013: http://wonder.cdc.gov.
§Rates not calculated for fewer than 5 events. Rates not calculated in cases where zip code is unknown.
Source: Death Statistical Master Files (CDPH), County of San Diego, Health & Human Services Agency, Public Health Services, Epidemiology & Immunization Services Branch; SANDAG, Current Population Estimates, 10/2012.
Prepared by: County of San Diego, Health & Human Services Agency, Public Health Services, Community Health Statistics Unit, 2013.

Homicide† Among San Diego County Residents by Location of Residence, 2010 Detail

Geography	2010 Total		Gender				Race/Ethnicity										Age Group									
			Male		Female		White		Black		Hispanic		API‡		Other‡		Ages 0-14		Ages 15-24		Ages 25-44		Ages 45-64		Ages 65+	
	No.	Rate*	No.	Rate*	No.	Rate*	No.	Rate*	No.	Rate*	No.	Rate*	No.	Rate*	No.	Rate*	No.	Rate*	No.	Rate*	No.	Rate*	No.	Rate*	No.	Rate*
San Diego County (Actual Rate)	**72**	**2.3**	**55**	**3.5**	**17**	**1.1**	**23**	**1.5**	**10**	**6.8**	**27**	**2.7**	**10**	**2.9**	**<5**	**§**	**<5**	**§**	**24**	**4.8**	**22**	**2.5**	**18**	**2.4**	**6**	**1.7**
San Diego County (Age-Adjusted Rate)	**72**	**2.2**																								
Central Region	**22**	**4.5**	**16**	**6.5**	**<5**	**§**	**<5**	**§**	**8**	**14.1**	**5**	**2.4**	**<5**	**§**	**<5**	**§**	**<5**	**§**	**7**	**8.4**	**7**	**4.3**	**<5**	**§**	**<5**	**§**
Central San Diego	6	3.6	6	6.6	<5	§	<5	§	<5	§	<5	§	<5	§	<5	§	<5	§	<5	§	<5	§	<5	§	<5	§
Mid-City	11	6.7	6	7.4	<5	§	<5	§	<5	§	<5	§	<5	§	<5	§	<5	§	<5	§	<5	§	<5	§	<5	§
Southeast San Diego	11	7.1	<5	§	<5	§	<5	§	<5	§	<5	§	<5	§	<5	§	<5	§	<5	§	<5	§	<5	§	<5	§
East Region	**23**	**5.0**	**5**	**2.2**	**<5**	**§**	**<5**	**§**	**<5**	**§**	**<5**	**§**	**<5**	**§**	**<5**	**§**	**<5**	**§**	**<5**	**§**	**<5**	**§**	**<5**	**§**	**<5**	**§**
Alpine	<5	§	<5	§	<5	§	<5	§	<5	§	<5	§	<5	§	<5	§	<5	§	<5	§	<5	§	<5	§	<5	§
El Cajon	<5	§	<5	§	<5	§	<5	§	<5	§	<5	§	<5	§	<5	§	<5	§	<5	§	<5	§	<5	§	<5	§
Harbison Crest/El Cajon**	<5	§	<5	§	<5	§	<5	§	<5	§	<5	§	<5	§	<5	§	<5	§	<5	§	<5	§	<5	§	<5	§
Jamul	<5	§	<5	§	<5	§	<5	§	<5	§	<5	§	<5	§	<5	§	<5	§	<5	§	<5	§	<5	§	<5	§
La Mesa	<5	§	<5	§	<5	§	<5	§	<5	§	<5	§	<5	§	<5	§	<5	§	<5	§	<5	§	<5	§	<5	§
Laguna-Pine Valley	<5	§	<5	§	<5	§	<5	§	<5	§	<5	§	<5	§	<5	§	<5	§	<5	§	<5	§	<5	§	<5	§
Lakeside	<5	§	<5	§	<5	§	<5	§	<5	§	<5	§	<5	§	<5	§	<5	§	<5	§	<5	§	<5	§	<5	§
Lemon Grove	<5	§	<5	§	<5	§	<5	§	<5	§	<5	§	<5	§	<5	§	<5	§	<5	§	<5	§	<5	§	<5	§
Mountain Empire	<5	§	<5	§	<5	§	<5	§	<5	§	<5	§	<5	§	<5	§	<5	§	<5	§	<5	§	<5	§	<5	§
Santee	<5	§	<5	§	<5	§	<5	§	<5	§	<5	§	<5	§	<5	§	<5	§	<5	§	<5	§	<5	§	<5	§
Spring Valley	<5	§	<5	§	<5	§	<5	§	<5	§	<5	§	<5	§	<5	§	<5	§	<5	§	<5	§	<5	§	<5	§
North Central Region	**17**	**2.8**	**<5**	**§**	**<5**	**§**	**<5**	**§**	**<5**	**§**	**<5**	**§**	**<5**	**§**	**<5**	**§**	**<5**	**§**	**<5**	**§**	**<5**	**§**	**<5**	**§**	**<5**	**§**
Coastal	<5	§	<5	§	<5	§	<5	§	<5	§	<5	§	<5	§	<5	§	<5	§	<5	§	<5	§	<5	§	<5	§
Del Mar-Mira Mesa	<5	§	<5	§	<5	§	<5	§	<5	§	<5	§	<5	§	<5	§	<5	§	<5	§	<5	§	<5	§	<5	§
Elliott-Navajo	<5	§	<5	§	<5	§	<5	§	<5	§	<5	§	<5	§	<5	§	<5	§	<5	§	<5	§	<5	§	<5	§
Kearny Mesa	7	4.6	<5	§	<5	§	<5	§	<5	§	<5	§	<5	§	<5	§	<5	§	<5	§	<5	§	<5	§	<5	§
Miramar	<5	§	<5	§	<5	§	<5	§	<5	§	<5	§	<5	§	<5	§	<5	§	<5	§	<5	§	<5	§	<5	§
Peninsula	6	9.5	<5	§	<5	§	<5	§	<5	§	<5	§	<5	§	<5	§	<5	§	<5	§	<5	§	<5	§	<5	§
University	<5	§	<5	§	<5	§	<5	§	<5	§	<5	§	<5	§	<5	§	<5	§	<5	§	<5	§	<5	§	<5	§
North Coastal Region	**13**	**2.6**	**9**	**3.5**	**<5**	**§**	**<5**	**§**	**<5**	**§**	**<5**	**§**	**<5**	**§**	**<5**	**§**	**<5**	**§**	**<5**	**§**	**<5**	**§**	**5**	**4.0**	**<5**	**§**
Carlsbad	<5	§	<5	§	<5	§	<5	§	<5	§	<5	§	<5	§	<5	§	<5	§	<5	§	<5	§	<5	§	<5	§
Oceanside	6	3.8	<5	§	<5	§	<5	§	<5	§	<5	§	<5	§	<5	§	<5	§	<5	§	<5	§	<5	§	<5	§
Pendleton	6	16.0	<5	§	<5	§	<5	§	<5	§	<5	§	<5	§	<5	§	<5	§	<5	§	<5	§	<5	§	<5	§
San Dieguito	<5	§	<5	§	<5	§	<5	§	<5	§	<5	§	<5	§	<5	§	<5	§	<5	§	<5	§	<5	§	<5	§
Vista	<5	§	<5	§	<5	§	<5	§	<5	§	<5	§	<5	§	<5	§	<5	§	<5	§	<5	§	<5	§	<5	§
North Inland Region	**20**	**3.5**	**9**	**3.2**	**5**	**1.7**	**6**	**1.9**	**<5**	**§**	**6**	**3.7**	**<5**	**§**	**<5**	**§**	**<5**	**§**	**6**	**7.8**	**<5**	**§**	**5**	**3.3**	**<5**	**§**
Anza-Borrego Springs	<5	§	<5	§	<5	§	<5	§	<5	§	<5	§	<5	§	<5	§	<5	§	<5	§	<5	§	<5	§	<5	§
Escondido	7	4.3	<5	§	<5	§	<5	§	<5	§	<5	§	<5	§	<5	§	<5	§	<5	§	<5	§	<5	§	<5	§
Fallbrook	<5	§	<5	§	<5	§	<5	§	<5	§	<5	§	<5	§	<5	§	<5	§	<5	§	<5	§	<5	§	<5	§
North San Diego	<5	§	<5	§	<5	§	<5	§	<5	§	<5	§	<5	§	<5	§	<5	§	<5	§	<5	§	<5	§	<5	§
Palomar-Julian	<5	§	<5	§	<5	§	<5	§	<5	§	<5	§	<5	§	<5	§	<5	§	<5	§	<5	§	<5	§	<5	§
Pauma	<5	§	<5	§	<5	§	<5	§	<5	§	<5	§	<5	§	<5	§	<5	§	<5	§	<5	§	<5	§	<5	§
Poway	<5	§	<5	§	<5	§	<5	§	<5	§	<5	§	<5	§	<5	§	<5	§	<5	§	<5	§	<5	§	<5	§
Ramona	<5	§	<5	§	<5	§	<5	§	<5	§	<5	§	<5	§	<5	§	<5	§	<5	§	<5	§	<5	§	<5	§
San Marcos	7	7.8	<5	§	<5	§	<5	§	<5	§	<5	§	<5	§	<5	§	<5	§	<5	§	<5	§	<5	§	<5	§
Valley Center	<5	§	<5	§	<5	§	<5	§	<5	§	<5	§	<5	§	<5	§	<5	§	<5	§	<5	§	<5	§	<5	§
South Region	**34**	**7.3**	**12**	**5.1**	**5**	**2.1**	**<5**	**§**	**<5**	**§**	**10**	**3.6**	**<5**	**§**	**<5**	**§**	**<5**	**§**	**<5**	**§**	**8**	**6.1**	**<5**	**§**	**<5**	**§**
Chula Vista	7	6.1	5	9.0	<5	§	<5	§	<5	§	<5	§	<5	§	<5	§	<5	§	<5	§	<5	§	<5	§	<5	§
Coronado	<5	§	<5	§	<5	§	<5	§	<5	§	<5	§	<5	§	<5	§	<5	§	<5	§	<5	§	<5	§	<5	§
National City	7	12.0	<5	§	<5	§	<5	§	<5	§	<5	§	<5	§	<5	§	<5	§	<5	§	<5	§	<5	§	<5	§
South Bay	8	5.9	<5	§	<5	§	<5	§	<5	§	<5	§	<5	§	<5	§	<5	§	<5	§	<5	§	<5	§	<5	§
Sweetwater	<5	§	<5	§	<5	§	<5	§	<5	§	<5	§	<5	§	<5	§	<5	§	<5	§	<5	§	<5	§	<5	§
Unknown	**<5**	**---**	**<5**	**---**	**<5**	**---**	**<5**	**---**	**<5**	**---**	**<5**	**---**	**<5**	**---**	**<5**	**---**	**<5**	**---**	**<5**	**---**	**<5**	**---**	**<5**	**---**	**<5**	**---**

*Rates per 100,000 population. County age-adjusted rates per 100,000 2000 US standard population.
**Harbison Crest/El Cajon is an aggregation of the Harbison Crest and El Cajon SRAs. Due to geographic limitations, the Harbison Crest SRA is not shown alone. See the Data Guide for more information.
***Numbers may not add up to totals due to unknown or missing details.
†Homicide refers to (underlying cause of death) ICD-10 codes U01-U02, X85-Y09, Y87.1.
‡API includes Asian, Pacific Islander, Native Hawaiian. Other includes 2 or more races, Native American/Alaska Native, American Indian, or other.
§Rates not calculated for fewer than 5 events. Rates not calculated in cases where zip code is unknown.
Source: Death Statistical Master Files (CDPH), County of San Diego, Health & Human Services Agency, Public Health Services, Epidemiology & Immunization Services Branch; SANDAG, Current Population Estimates, 10/2012.
Prepared by: County of San Diego, Health & Human Services Agency, Public Health Services, Community Health Statistics Unit, 2013.

Homicide† Among San Diego County Residents by Location of Residence, 2011 Detail

Geography	2011 Total		Gender				Race/Ethnicity										Age Group									
			Male		Female		White		Black		Hispanic		API‡		Other‡		Ages 0-14		Ages 15-24		Ages 25-44		Ages 45-64		Ages 65+	
	No.	Rate*	No.	Rate*	No.	Rate*	No.	Rate*	No.	Rate*	No.	Rate*	No.	Rate*	No.	Rate*	No.	Rate*	No.	Rate*	No.	Rate*	No.	Rate*	No.	Rate*
San Diego County (Actual Rate)	**97**	**3.1**	**66**	**4.2**	**31**	**2.0**	**33**	**2.2**	**21**	**14.7**	**30**	**3.0**	**11**	**3.2**	**<5**	**§**	**9**	**1.5**	**25**	**5.0**	**33**	**3.7**	**22**	**2.9**	**8**	**2.2**
San Diego County (Age-Adjusted Rate)	**97**	**3.0**																								
Central Region	**23**	**4.7**	**19**	**7.7**	**<5**	**§**	**<5**	**§**	**9**	**16.4**	**9**	**4.3**	**<5**	**§**	**<5**	**§**	**<5**	**§**	**8**	**10.0**	**11**	**6.8**	**<5**	**§**	**<5**	**§**
Central San Diego	<5	§	<5	§	<5	§	<5	§	<5	§	<5	§	<5	§	<5	§	<5	§	<5	§	<5	§	<5	§	<5	§
Mid-City	10	6.1	10	12.3	<5	§	<5	§	5	26.6	<5	§	<5	§	<5	§	<5	§	<5	§	5	9.9	<5	§	<5	§
Southeast San Diego	11	7.0	7	9.2	<5	§	<5	§	<5	§	7	8.8	<5	§	<5	§	<5	§	5	18.4	<5	§	<5	§	<5	§
East Region	**19**	**4.1**	**12**	**5.2**	**7**	**3.0**	**11**	**3.9**	**<5**	**§**	**<5**	**§**	**<5**	**§**	**<5**	**§**	**<5**	**§**	**<5**	**§**	**8**	**6.6**	**6**	**4.7**	**<5**	**§**
Alpine	<5	§	<5	§	<5	§	<5	§	<5	§	<5	§	<5	§	<5	§	<5	§	<5	§	<5	§	<5	§	<5	§
El Cajon	<5	§	<5	§	<5	§	<5	§	<5	§	<5	§	<5	§	<5	§	<5	§	<5	§	<5	§	<5	§	<5	§
Harbison Crest/El Cajon**	6	4.3	<5	§	<5	§	<5	§	<5	§	<5	§	<5	§	<5	§	<5	§	<5	§	<5	§	<5	§	<5	§
Jamul	<5	§	<5	§	<5	§	<5	§	<5	§	<5	§	<5	§	<5	§	<5	§	<5	§	<5	§	<5	§	<5	§
La Mesa	<5	§	<5	§	<5	§	<5	§	<5	§	<5	§	<5	§	<5	§	<5	§	<5	§	<5	§	<5	§	<5	§
Laguna-Pine Valley	<5	§	<5	§	<5	§	<5	§	<5	§	<5	§	<5	§	<5	§	<5	§	<5	§	<5	§	<5	§	<5	§
Lakeside	5	8.9	<5	§	<5	§	<5	§	<5	§	<5	§	<5	§	<5	§	<5	§	<5	§	<5	§	<5	§	<5	§
Lemon Grove	<5	§	<5	§	<5	§	<5	§	<5	§	<5	§	<5	§	<5	§	<5	§	<5	§	<5	§	<5	§	<5	§
Mountain Empire	<5	§	<5	§	<5	§	<5	§	<5	§	<5	§	<5	§	<5	§	<5	§	<5	§	<5	§	<5	§	<5	§
Santee	<5	§	<5	§	<5	§	<5	§	<5	§	<5	§	<5	§	<5	§	<5	§	<5	§	<5	§	<5	§	<5	§
Spring Valley	<5	§	<5	§	<5	§	<5	§	<5	§	<5	§	<5	§	<5	§	<5	§	<5	§	<5	§	<5	§	<5	§
North Central Region	**11**	**1.8**	**7**	**2.3**	**<5**	**§**	**5**	**1.4**	**<5**	**§**	**<5**	**§**	**<5**	**§**	**<5**	**§**	**<5**	**§**	**5**	**4.8**	**<5**	**§**	**<5**	**§**	**<5**	**§**
Coastal	<5	§	<5	§	<5	§	<5	§	<5	§	<5	§	<5	§	<5	§	<5	§	<5	§	<5	§	<5	§	<5	§
Del Mar-Mira Mesa	<5	§	<5	§	<5	§	<5	§	<5	§	<5	§	<5	§	<5	§	<5	§	<5	§	<5	§	<5	§	<5	§
Elliott-Navajo	<5	§	<5	§	<5	§	<5	§	<5	§	<5	§	<5	§	<5	§	<5	§	<5	§	<5	§	<5	§	<5	§
Kearny Mesa	6	4.0	5	6.6	<5	§	<5	§	<5	§	<5	§	<5	§	<5	§	<5	§	<5	§	<5	§	<5	§	<5	§
Miramar	<5	§	<5	§	<5	§	<5	§	<5	§	<5	§	<5	§	<5	§	<5	§	<5	§	<5	§	<5	§	<5	§
Peninsula	<5	§	<5	§	<5	§	<5	§	<5	§	<5	§	<5	§	<5	§	<5	§	<5	§	<5	§	<5	§	<5	§
University	<5	§	<5	§	<5	§	<5	§	<5	§	<5	§	<5	§	<5	§	<5	§	<5	§	<5	§	<5	§	<5	§
North Coastal Region	**16**	**3.1**	**10**	**3.9**	**6**	**2.4**	**5**	**1.7**	**<5**	**§**	**7**	**4.8**	**<5**	**§**	**<5**	**§**	**<5**	**§**	**5**	**5.9**	**<5**	**§**	**5**	**3.9**	**<5**	**§**
Carlsbad	<5	§	<5	§	<5	§	<5	§	<5	§	<5	§	<5	§	<5	§	<5	§	<5	§	<5	§	<5	§	<5	§
Oceanside	9	5.6	5	6.3	<5	§	<5	§	<5	§	<5	§	<5	§	<5	§	<5	§	<5	§	<5	§	<5	§	<5	§
Pendleton	<5	§	<5	§	<5	§	<5	§	<5	§	<5	§	<5	§	<5	§	<5	§	<5	§	<5	§	<5	§	<5	§
San Dieguito	<5	§	<5	§	<5	§	<5	§	<5	§	<5	§	<5	§	<5	§	<5	§	<5	§	<5	§	<5	§	<5	§
Vista	<5	§	<5	§	<5	§	<5	§	<5	§	<5	§	<5	§	<5	§	<5	§	<5	§	<5	§	<5	§	<5	§
North Inland Region	**11**	**1.9**	**6**	**2.1**	**5**	**1.7**	**<5**	**§**	**<5**	**§**	**<5**	**§**	**<5**	**§**	**<5**	**§**	**<5**	**§**	**<5**	**§**	**<5**	**§**	**6**	**3.9**	**<5**	**§**
Anza-Borrego Springs	<5	§	<5	§	<5	§	<5	§	<5	§	<5	§	<5	§	<5	§	<5	§	<5	§	<5	§	<5	§	<5	§
Escondido	<5	§	<5	§	<5	§	<5	§	<5	§	<5	§	<5	§	<5	§	<5	§	<5	§	<5	§	<5	§	<5	§
Fallbrook	<5	§	<5	§	<5	§	<5	§	<5	§	<5	§	<5	§	<5	§	<5	§	<5	§	<5	§	<5	§	<5	§
North San Diego	<5	§	<5	§	<5	§	<5	§	<5	§	<5	§	<5	§	<5	§	<5	§	<5	§	<5	§	<5	§	<5	§
Palomar-Julian	<5	§	<5	§	<5	§	<5	§	<5	§	<5	§	<5	§	<5	§	<5	§	<5	§	<5	§	<5	§	<5	§
Pauma	<5	§	<5	§	<5	§	<5	§	<5	§	<5	§	<5	§	<5	§	<5	§	<5	§	<5	§	<5	§	<5	§
Poway	<5	§	<5	§	<5	§	<5	§	<5	§	<5	§	<5	§	<5	§	<5	§	<5	§	<5	§	<5	§	<5	§
Ramona	<5	§	<5	§	<5	§	<5	§	<5	§	<5	§	<5	§	<5	§	<5	§	<5	§	<5	§	<5	§	<5	§
San Marcos	<5	§	<5	§	<5	§	<5	§	<5	§	<5	§	<5	§	<5	§	<5	§	<5	§	<5	§	<5	§	<5	§
Valley Center	<5	§	<5	§	<5	§	<5	§	<5	§	<5	§	<5	§	<5	§	<5	§	<5	§	<5	§	<5	§	<5	§
South Region	**16**	**3.4**	**11**	**4.7**	**5**	**2.1**	**<5**	**§**	**<5**	**§**	**6**	**2.1**	**5**	**8.3**	**<5**	**§**	**<5**	**§**	**<5**	**§**	**<5**	**§**	**<5**	**§**	**<5**	**§**
Chula Vista	<5	§	<5	§	<5	§	<5	§	<5	§	<5	§	<5	§	<5	§	<5	§	<5	§	<5	§	<5	§	<5	§
Coronado	<5	§	<5	§	<5	§	<5	§	<5	§	<5	§	<5	§	<5	§	<5	§	<5	§	<5	§	<5	§	<5	§
National City	<5	§	<5	§	<5	§	<5	§	<5	§	<5	§	<5	§	<5	§	<5	§	<5	§	<5	§	<5	§	<5	§
South Bay	<5	§	<5	§	<5	§	<5	§	<5	§	<5	§	<5	§	<5	§	<5	§	<5	§	<5	§	<5	§	<5	§
Sweetwater	5	3.7	<5	§	<5	§	<5	§	<5	§	<5	§	<5	§	<5	§	<5	§	<5	§	<5	§	<5	§	<5	§
Unknown	**<5**	**---**	**<5**	**---**	**<5**	**---**	**<5**	**---**	**<5**	**---**	**<5**	**---**	**<5**	**---**	**<5**	**---**	**<5**	**---**	**<5**	**---**	**<5**	**---**	**<5**	**---**	**<5**	**---**

*Rates per 100,000 population. County age-adjusted rates per 100,000 2000 US standard population.
**Harbison Crest/El Cajon is an aggregation of the Harbison Crest and El Cajon SRAs. Due to geographic limitations, the Harbison Crest SRA is not shown alone. See the Data Guide for more information.
***Numbers may not add up to totals due to unknown or missing details.
†Homicide refers to (underlying cause of death) ICD-10 codes U01-U02, X85-Y09, Y87.1.
‡API includes Asian, Pacific Islander, Native Hawaiian. Other includes 2 or more races, Native American/Alaska Native, American Indian, or other.
§Rates not calculated for fewer than 5 events. Rates not calculated in cases where zip code is unknown.
Source: Death Statistical Master Files (CDPH), County of San Diego, Health & Human Services Agency, Public Health Services, Epidemiology & Immunization Services Branch; SANDAG, Current Population Estimates, 10/2012.
Prepared by: County of San Diego, Health & Human Services Agency, Public Health Services, Community Health Statistics Unit, 2013.

Self-Inflicted Injury

Self-Inflicted Injury† Hospitalizations Among San Diego County Residents by Location of Residence

Geography	2010 Total		2011 Total		2012 Total		2013 Total		2014 Total		2015 Total		2016 Total		2017 Total		2018 Total		2019 Total		2020 Total	
	No.	Rate*	No.	Rate*	No.	Rate*	No.	Rate*	No.	Rate*	No.	Rate*	No.	Rate*	No.	Rate*	No.	Rate*	No.	Rate*	No.	Rate*
San Diego County (Actual Rate)	**1,796**	**58.0**	**2,040**	**65.5**																		
San Diego County (Age-Adjusted Rate)	**1,796**	**56.3**	**2,040**	**63.3**																		
Central Region	**351**	**72.5**	**446**	**91.9**																		
Central San Diego	151	91.2	191	115.1																		
Mid-City	104	63.8	114	69.9																		
Southeast San Diego	96	61.6	141	90.1																		
East Region	**352**	**76.0**	**343**	**73.5**																		
Alpine	9	59.9	9	59.4																		
El Cajon	82	65.8	60	47.9																		
Harbison Crest/El Cajon**	138	99.2	131	93.5																		
Jamul	14	73.8	8	45.5																		
La Mesa	48	81.2	57	95.0																		
Laguna-Pine Valley	<5	§	<5	§																		
Lakeside	36	64.3	28	49.7																		
Lemon Grove	17	57.0	21	70.1																		
Mountain Empire	<5	§	5	58.8																		
Santee	40	78.2	32	61.9																		
Spring Valley	46	56.8	52	63.6																		
North Central Region	**262**	**43.4**	**312**	**51.2**																		
Coastal	33	43.8	38	50.3																		
Del Mar-Mira Mesa	46	29.2	53	33.4																		
Elliott-Navajo	36	40.4	50	55.9																		
Kearny Mesa	103	68.1	114	75.2																		
Miramar	<5	§	<5	§																		
Peninsula	24	38.1	38	60.3																		
University	19	30.3	19	28.6																		
North Coastal Region	**292**	**57.7**	**351**	**68.8**																		
Carlsbad	52	45.3	83	71.6																		
Oceanside	119	74.5	115	71.8																		
Pendleton	<5	§	<5	§																		
San Dieguito	40	42.8	51	53.7																		
Vista	81	80.7	98	96.7																		
North Inland Region	**248**	**43.5**	**295**	**51.3**																		
Anza-Borrego Springs	<5	§	5	107.1																		
Escondido	86	52.8	103	62.7																		
Fallbrook	17	35.9	22	46.0																		
North San Diego	52	48.8	64	59.5																		
Palomar-Julian	<5	§	<5	§																		
Pauma	<5	§	8	102.9																		
Poway	31	35.9	35	40.3																		
Ramona	15	43.0	19	53.6																		
San Marcos	34	37.8	34	37.7																		
Valley Center	8	34.3	<5	§																		
South Region	**291**	**62.1**	**293**	**62.4**																		
Chula Vista	118	102.4	114	98.3																		
Coronado	<5	§	11	47.2																		
National City	32	54.9	38	65.0																		
South Bay	95	70.4	92	68.1																		
Sweetwater	42	31.0	38	27.8																		
Unknown	**<5**	**---**	**<5**	**---**																		

*Rates per 100,000 population. County age-adjusted rates per 100,000 2000 US standard population.
**Harbison Crest/El Cajon is an aggregation of the Harbison Crest and El Cajon SRAs. Due to geographic limitations, the Harbison Crest SRA is not shown alone. See the Data Guide for more information.
†Self-inflicted injury hospitalization refers to (principal diagnosis) ICD-9 Ecodes E950-E959.
§Rates not calculated for fewer than 5 events. Rates not calculated in cases where zip code is unknown.
Source: Patient Discharge Database (CA OSHPD), County of San Diego, Health & Human Services Agency, Public Health Services, Epidemiology & Immunization Services Branch; SANDAG, Current Population Estimates, 10/2012.
Prepared by: County of San Diego, Health & Human Services Agency, Public Health Services, Community Health Statistics Unit, 2013.

Self-Inflicted Injury† Hospitalizations Among San Diego County Residents by Location of Residence, 2010 Detail

Geography	2010 Total		Gender				Race/Ethnicity										Age Group									
			Male		Female		White		Black		Hispanic		API‡		Other‡		Ages 0-14		Ages 15-24		Ages 25-44		Ages 45-64		Ages 65+	
	No.	Rate*	No.	Rate*	No.	Rate*	No.	Rate*	No.	Rate*	No.	Rate*	No.	Rate*	No.	Rate*	No.	Rate*	No.	Rate*	No.	Rate*	No.	Rate*	No.	Rate*
San Diego County (Actual Rate)	**1,796**	**58.0**	**756**	**48.7**	**1,040**	**67.5**	**1,190**	**79.3**	**130**	**88.7**	**333**	**33.6**	**78**	**22.8**	**40**	**34.6**	**85**	**14.3**	**480**	**96.8**	**647**	**72.6**	**485**	**63.8**	**99**	**28.2**
San Diego County (Age-Adjusted Rate)	**1,796**	**56.3**																								
Central Region	**351**	**72.5**	**182**	**73.5**	**169**	**71.4**	**177**	**123.2**	**59**	**104.1**	**93**	**45.5**	**19**	**29.7**	**<5**	**§**	**6**	**6.7**	**69**	**83.0**	**160**	**99.1**	**105**	**98.4**	**11**	**25.4**
Central San Diego	151	91.2	84	92.8	67	89.3	95	115.4	14	121.9	34	59.0	6	70.6	<5	§	<5	§	25	108.7	70	100.4	45	118.6	9	57.9
Mid-City	104	63.8	51	62.8	53	64.8	52	111.9	21	108.7	24	35.1	7	29.7	<5	§	<5	§	14	42.1	47	93.2	39	119.0	<5	§
Southeast San Diego	96	61.6	47	61.9	49	61.4	30	201.4	24	92.7	35	44.7	6	18.9	<5	§	<5	§	30	111.7	43	104.1	21	58.3	<5	§
East Region	**352**	**76.0**	**135**	**59.2**	**217**	**92.3**	**268**	**96.0**	**24**	**90.3**	**39**	**33.7**	**8**	**38.7**	**10**	**47.6**	**26**	**28.9**	**101**	**147.4**	**106**	**87.5**	**109**	**85.5**	**10**	**17.9**
Alpine	9	59.9	6	80.4	<5	§	8	67.7	<5	§	<5	§	<5	§	<5	§	<5	§	<5	§	<5	§	5	102.7	<5	§
El Cajon	82	65.8	29	47.6	53	83.3	63	85.5	7	100.0	9	27.2	<5	§	<5	§	6	23.5	21	106.8	24	72.7	31	97.8	<5	§
Harbison Crest/El Cajon**	138	99.2	43	63.0	95	133.9	104	121.9	13	182.5	12	34.0	5	106.3	<5	§	9	32.4	36	167.2	43	120.0	47	127.3	<5	§
Jamul	14	73.8	<5	§	11	136.5	11	104.9	<5	§	<5	§	<5	§	<5	§	<5	§	6	189.0	<5	§	<5	§	<5	§
La Mesa	48	81.2	19	67.4	29	93.8	40	108.0	<5	§	5	42.2	<5	§	<5	§	<5	§	10	118.6	14	82.0	19	123.7	<5	§
Laguna-Pine Valley	<5	§	<5	§	<5	§	<5	§	<5	§	<5	§	<5	§	<5	§	<5	§	<5	§	<5	§	<5	§	<5	§
Lakeside	36	64.3	14	50.5	22	77.7	23	56.3	<5	§	8	77.2	<5	§	<5	§	<5	§	10	125.0	14	96.7	8	49.9	<5	§
Lemon Grove	17	57.0	7	48.3	10	65.3	13	137.3	<5	§	<5	§	<5	§	<5	§	<5	§	8	175.3	5	62.3	<5	§	<5	§
Mountain Empire	<5	§	<5	§	<5	§	<5	§	<5	§	<5	§	<5	§	<5	§	<5	§	<5	§	<5	§	<5	§	<5	§
Santee	40	78.2	17	68.6	23	87.2	31	81.6	<5	§	5	61.5	<5	§	<5	§	5	50.9	14	200.1	8	57.7	12	81.4	<5	§
Spring Valley	46	56.8	24	60.9	22	52.9	36	94.1	<5	§	6	23.0	<5	§	<5	§	<5	§	16	132.4	15	71.2	11	51.0	<5	§
North Central Region	**262**	**43.4**	**86**	**28.1**	**176**	**59.0**	**198**	**54.2**	**13**	**69.3**	**23**	**26.8**	**14**	**12.9**	**6**	**23.0**	**16**	**16.9**	**77**	**75.1**	**92**	**47.9**	**62**	**43.4**	**15**	**20.9**
Coastal	33	43.8	13	33.5	20	54.7	30	49.3	<5	§	<5	§	<5	§	<5	§	<5	§	8	71.8	10	36.1	9	54.7	<5	§
Del Mar-Mira Mesa	46	29.2	10	12.6	36	45.9	29	38.2	<5	§	<5	§	7	12.7	<5	§	5	15.5	13	67.4	14	29.5	12	26.8	<5	§
Elliott-Navajo	36	40.4	17	39.3	19	41.4	32	53.3	<5	§	<5	§	<5	§	<5	§	<5	§	8	72.1	18	71.5	8	35.6	<5	§
Kearny Mesa	103	68.1	31	41.1	72	94.9	71	84.2	9	134.0	15	44.8	<5	§	<5	§	7	30.1	31	131.6	35	70.4	24	67.4	6	31.5
Miramar	<5	§	<5	§	<5	§	<5	§	<5	§	<5	§	<5	§	<5	§	<5	§	<5	§	<5	§	<5	§	<5	§
Peninsula	24	38.1	9	26.3	15	52.2	22	45.9	<5	§	<5	§	<5	§	<5	§	<5	§	9	72.0	10	47.5	<5	§	<5	§
University	19	30.3	6	19.3	13	41.1	14	42.5	<5	§	<5	§	<5	§	<5	§	<5	§	7	31.9	5	25.3	6	65.3	<5	§
North Coastal Region	**292**	**57.7**	**114**	**44.2**	**178**	**71.8**	**223**	**74.5**	**12**	**82.6**	**37**	**25.7**	**7**	**23.3**	**8**	**44.0**	**14**	**13.9**	**80**	**95.6**	**88**	**64.5**	**75**	**60.0**	**35**	**58.7**
Carlsbad	52	45.3	24	43.0	28	47.5	47	55.7	<5	§	<5	§	<5	§	<5	§	<5	§	11	90.0	18	59.8	13	39.9	7	39.3
Oceanside	119	74.5	48	60.6	71	88.2	86	115.8	8	115.3	14	23.4	<5	§	6	93.9	11	34.2	30	118.3	37	82.8	26	66.5	15	81.4
Pendleton	<5	§	<5	§	<5	§	<5	§	<5	§	<5	§	<5	§	<5	§	<5	§	<5	§	<5	§	<5	§	<5	§
San Dieguito	40	42.8	14	30.4	26	54.7	35	47.7	<5	§	<5	§	<5	§	<5	§	<5	§	12	127.9	11	44.6	13	44.3	<5	§
Vista	81	80.7	28	55.2	53	106.6	55	125.4	<5	§	18	38.6	<5	§	<5	§	<5	§	27	161.1	22	76.6	23	97.6	9	89.2
North Inland Region	**248**	**43.5**	**99**	**35.3**	**149**	**51.6**	**189**	**60.0**	**5**	**48.3**	**32**	**19.5**	**10**	**16.9**	**11**	**51.9**	**13**	**10.9**	**68**	**88.2**	**82**	**55.2**	**64**	**42.0**	**21**	**29.1**
Anza-Borrego Springs	<5	§	<5	§	<5	§	<5	§	<5	§	<5	§	<5	§	<5	§	<5	§	<5	§	<5	§	<5	§	<5	§
Escondido	86	52.8	36	44.5	50	60.9	60	84.4	<5	§	24	32.4	<5	§	<5	§	5	13.8	24	93.6	39	86.1	9	23.4	9	51.4
Fallbrook	17	35.9	6	25.5	11	46.3	12	43.9	<5	§	<5	§	<5	§	<5	§	<5	§	8	112.3	<5	§	<5	§	<5	§
North San Diego	52	48.8	23	44.7	29	52.7	40	63.8	<5	§	<5	§	6	23.4	5	99.3	6	26.7	10	87.4	15	48.6	13	44.9	8	62.1
Palomar-Julian	<5	§	<5	§	<5	§	<5	§	<5	§	<5	§	<5	§	<5	§	<5	§	<5	§	<5	§	<5	§	<5	§
Pauma	<5	§	<5	§	<5	§	<5	§	<5	§	<5	§	<5	§	<5	§	<5	§	<5	§	<5	§	<5	§	<5	§
Poway	31	35.9	8	19.0	23	52.1	28	48.3	<5	§	<5	§	<5	§	<5	§	<5	§	9	89.0	8	38.5	14	52.1	<5	§
Ramona	15	43.0	6	34.2	9	51.9	13	52.3	<5	§	<5	§	<5	§	<5	§	<5	§	<5	§	<5	§	7	63.5	<5	§
San Marcos	34	37.8	13	29.5	21	45.7	26	57.2	<5	§	<5	§	<5	§	<5	§	<5	§	13	103.6	8	31.7	13	63.8	<5	§
Valley Center	8	34.3	5	42.7	<5	§	6	40.1	<5	§	<5	§	<5	§	<5	§	<5	§	<5	§	<5	§	<5	§	<5	§
South Region	**291**	**62.1**	**140**	**59.8**	**151**	**64.4**	**135**	**137.6**	**17**	**86.3**	**109**	**39.2**	**20**	**33.6**	**<5**	**§**	**10**	**9.9**	**85**	**105.2**	**119**	**90.2**	**70**	**66.0**	**7**	**14.4**
Chula Vista	118	102.4	54	97.2	64	107.2	53	248.1	8	202.5	44	54.1	7	116.2	<5	§	8	32.7	38	202.2	43	138.8	27	102.0	<5	§
Coronado	<5	§	<5	§	<5	§	<5	§	<5	§	<5	§	<5	§	<5	§	<5	§	<5	§	<5	§	<5	§	<5	§
National City	32	54.9	16	53.3	16	56.5	16	235.5	<5	§	12	32.3	<5	§	<5	§	<5	§	7	57.1	15	95.4	10	83.4	<5	§
South Bay	95	70.4	52	76.4	43	64.3	43	209.5	8	147.5	39	42.2	<5	§	<5	§	<5	§	23	96.3	45	118.6	22	71.9	<5	§
Sweetwater	42	31.0	17	25.8	25	36.0	19	60.2	<5	§	14	22.1	8	27.7	<5	§	<5	§	16	82.6	14	34.4	10	31.3	<5	§
Unknown	**<5**	---	**<5**	--	**<5**	---	**<5**	---	**<5**	---	**<5**	---	**<5**	---	**<5**	---	**<5**	---	**<5**	---	**<5**	---	**<5**	---	**<5**	---

*Rates per 100,000 population. County age-adjusted rates per 100,000 2000 US standard population.
**Harbison Crest/El Cajon is an aggregation of the Harbison Crest and El Cajon SRAs. Due to geographic limitations, the Harbison Crest SRA is not shown alone. See the Data Guide for more information.
***Numbers may not add up to totals due to unknown or missing details.
†Self-inflicted injury hospitalization refers to (principal diagnosis) ICD-9 Ecodes E950-E959.
‡API includes Asian, Pacific Islander, Native Hawaiian. Other includes 2 or more races, Native American/Alaska Native, American Indian, or other.
§Rates not calculated for fewer than 5 events. Rates not calculated in cases where zip code is unknown.
Source: Patient Discharge Database (CA OSHPD), County of San Diego, Health & Human Services Agency, Public Health Services, Epidemiology & Immunization Services Branch; SANDAG, Current Population Estimates, 10/2012.
Prepared by: County of San Diego, Health & Human Services Agency, Public Health Services, Community Health Statistics Unit, 2013.

Self-Inflicted Injury† Hospitalizations Among San Diego County Residents by Location of Residence, 2011 Detail

Geography	2011 Total		Gender				Race/Ethnicity										Age Group									
			Male		Female		White		Black		Hispanic		API‡		Other‡		Ages 0-14		Ages 15-24		Ages 25-44		Ages 45-64		Ages 65+	
	No.	Rate*	No.	Rate*	No.	Rate*	No.	Rate*	No.	Rate*	No.	Rate*	No.	Rate*	No.	Rate*	No.	Rate*	No.	Rate*	No.	Rate*	No.	Rate*	No.	Rate*
San Diego County (Actual Rate)	**2,040**	**65.5**	**830**	**53.1**	**1,210**	**77.9**	**1,304**	**87.2**	**130**	**91.0**	**399**	**39.5**	**93**	**26.7**	**79**	**67.1**	**115**	**19.4**	**606**	**121.6**	**697**	**78.2**	**513**	**66.5**	**109**	**30.1**
San Diego County (Age-Adjusted Rate)	**2,040**	**63.3**																								
Central Region	**446**	**91.9**	**226**	**91.1**	**220**	**92.6**	**214**	**150.4**	**62**	**113.0**	**126**	**60.6**	**26**	**40.3**	**10**	**62.4**	**15**	**16.6**	**117**	**145.7**	**182**	**111.9**	**113**	**104.1**	**19**	**43.1**
Central San Diego	191	115.1	98	108.2	93	123.4	120	146.6	13	117.0	41	69.9	7	81.2	6	104.6	<5	§	39	188.1	85	120.7	54	139.7	12	74.8
Mid-City	114	69.9	48	59.1	66	80.6	55	120.2	12	63.8	34	48.9	7	29.4	<5	§	7	20.7	30	92.8	40	78.9	31	92.6	6	46.5
Southeast San Diego	141	90.1	80	104.9	61	76.1	39	265.0	37	148.3	51	64.1	12	37.3	<5	§	7	19.3	48	176.3	57	137.4	28	77.0	<5	§
East Region	**343**	**73.5**	**148**	**64.4**	**195**	**82.3**	**248**	**88.9**	**20**	**76.8**	**39**	**32.8**	**6**	**28.3**	**20**	**93.3**	**15**	**16.8**	**98**	**141.2**	**113**	**93.5**	**92**	**71.5**	**25**	**42.7**
Alpine	9	59.4	6	79.6	<5	§	8	68.0	<5	§	<5	§	<5	§	<5	§	<5	§	6	283.0	<5	§	<5	§	<5	§
El Cajon	60	47.9	29	47.3	31	48.5	44	59.8	5	73.0	6	17.7	<5	§	<5	§	<5	§	21	106.7	15	45.3	18	56.2	<5	§
Harbison Crest/El Cajon**	131	93.5	54	78.6	77	108.0	92	108.1	9	128.8	17	47.0	<5	§	6	87.0	5	18.2	45	207.9	35	97.5	38	102.0	8	45.2
Jamul	8	45.5	<5	§	<5	§	5	52.3	<5	§	<5	§	<5	§	<5	§	<5	§	<5	§	5	115.4	<5	§	<5	§
La Mesa	57	95.0	30	104.8	27	86.1	48	128.7	<5	§	<5	§	<5	§	5	187.3	<5	§	10	122.4	17	97.3	18	114.7	8	90.3
Laguna-Pine Valley	<5	§	<5	§	<5	§	<5	§	<5	§	<5	§	<5	§	<5	§	<5	§	<5	§	<5	§	<5	§	<5	§
Lakeside	28	49.7	12	43.0	16	56.2	22	53.8	<5	§	<5	§	<5	§	<5	§	<5	§	8	99.2	8	55.6	7	43.2	<5	§
Lemon Grove	21	70.1	8	54.9	13	84.5	13	139.0	<5	§	<5	§	<5	§	<5	§	<5	§	<5	§	8	100.3	6	77.9	<5	§
Mountain Empire	5	58.8	<5	§	<5	§	<5	§	<5	§	<5	§	<5	§	<5	§	<5	§	<5	§	<5	§	<5	§	<5	§
Santee	32	61.9	14	55.9	18	67.5	26	68.1	<5	§	<5	§	<5	§	<5	§	<5	§	5	69.0	12	87.6	10	66.7	<5	§
Spring Valley	52	63.6	18	45.3	34	81.0	30	78.4	7	92.4	8	29.9	<5	§	5	133.7	<5	§	14	113.1	26	123.7	10	46.0	<5	§
North Central Region	**312**	**51.2**	**110**	**35.7**	**202**	**67.0**	**231**	**63.3**	**11**	**58.8**	**37**	**42.2**	**19**	**17.0**	**11**	**41.3**	**19**	**20.1**	**99**	**95.6**	**103**	**53.2**	**65**	**45.0**	**26**	**35.3**
Coastal	38	50.3	13	33.4	25	68.3	32	52.8	<5	§	<5	§	<5	§	<5	§	<5	§	8	72.5	13	46.6	8	48.7	9	71.3
Del Mar-Mira Mesa	53	33.4	23	29.0	30	37.9	41	54.1	<5	§	<5	§	7	12.5	<5	§	<5	§	20	100.0	15	32.2	7	15.3	7	48.7
Elliott-Navajo	50	55.9	18	41.5	32	69.5	37	61.8	<5	§	7	53.1	<5	§	<5	§	<5	§	20	184.6	17	67.0	7	31.0	<5	§
Kearny Mesa	114	75.2	36	47.6	78	102.5	70	83.4	<5	§	23	67.5	10	49.6	6	86.7	8	34.0	32	145.5	37	73.0	32	88.5	5	25.8
Miramar	<5	§	<5	§	<5	§	<5	§	<5	§	<5	§	<5	§	<5	§	<5	§	<5	§	<5	§	<5	§	<5	§
Peninsula	38	60.3	16	46.5	22	76.7	35	73.4	<5	§	<5	§	<5	§	<5	§	<5	§	13	105.5	14	65.6	9	63.2	<5	§
University	19	28.6	<5	§	15	44.7	16	46.8	<5	§	<5	§	<5	§	<5	§	<5	§	6	24.7	7	33.8	<5	§	<5	§
North Coastal Region	**351**	**68.8**	**110**	**42.4**	**241**	**96.3**	**267**	**89.3**	**9**	**62.8**	**44**	**30.0**	**12**	**38.8**	**13**	**69.3**	**25**	**24.9**	**115**	**136.3**	**112**	**82.0**	**82**	**64.7**	**17**	**27.6**
Carlsbad	83	71.6	23	40.8	60	100.8	71	83.8	<5	§	6	34.9	<5	§	<5	§	10	45.9	26	202.7	22	74.3	20	60.3	5	27.1
Oceanside	115	71.8	35	44.0	80	99.2	82	111.3	<5	§	21	34.5	<5	§	5	76.6	5	15.3	41	165.6	39	87.3	26	66.1	<5	§
Pendleton	<5	§	<5	§	<5	§	<5	§	<5	§	<5	§	<5	§	<5	§	<5	§	<5	§	<5	§	<5	§	<5	§
San Dieguito	51	53.7	16	34.3	35	72.6	46	62.2	<5	§	<5	§	<5	§	<5	§	<5	§	23	229.5	15	61.3	7	23.5	<5	§
Vista	98	96.7	33	64.6	65	129.4	64	146.7	7	266.2	15	31.4	5	118.3	5	162.1	8	37.4	22	133.4	35	121.0	29	120.4	<5	§
North Inland Region	**295**	**51.3**	**107**	**37.8**	**188**	**64.5**	**214**	**68.2**	**6**	**58.9**	**44**	**26.1**	**14**	**23.1**	**14**	**64.9**	**20**	**16.9**	**96**	**120.4**	**79**	**53.7**	**84**	**54.4**	**16**	**21.4**
Anza-Borrego Springs	5	107.1	<5	§	<5	§	5	177.2	<5	§	<5	§	<5	§	<5	§	<5	§	<5	§	<5	§	<5	§	<5	§
Escondido	103	62.7	34	41.7	69	83.4	68	96.4	<5	§	23	30.4	<5	§	7	162.6	6	16.6	33	127.4	34	75.1	26	66.4	<5	§
Fallbrook	22	46.0	8	33.5	14	58.3	20	73.4	<5	§	<5	§	<5	§	<5	§	<5	§	5	69.0	8	79.1	8	60.9	<5	§
North San Diego	64	59.5	24	46.1	40	72.0	47	74.8	<5	§	5	45.7	7	26.6	<5	§	9	40.2	23	191.7	18	59.1	11	37.3	<5	§
Palomar-Julian	<5	§	<5	§	<5	§	<5	§	<5	§	<5	§	<5	§	<5	§	<5	§	<5	§	<5	§	<5	§	<5	§
Pauma	8	102.9	<5	§	7	185.7	<5	§	<5	§	<5	§	<5	§	<5	§	<5	§	<5	§	<5	§	<5	§	<5	§
Poway	35	40.3	16	37.7	19	42.7	27	46.6	<5	§	<5	§	<5	§	<5	§	<5	§	14	127.8	6	29.8	9	32.9	<5	§
Ramona	19	53.6	8	44.9	11	62.4	14	56.0	<5	§	<5	§	<5	§	<5	§	<5	§	<5	§	<5	§	11	98.3	<5	§
San Marcos	34	37.7	11	24.9	23	49.9	25	55.6	<5	§	6	18.0	<5	§	<5	§	<5	§	11	86.0	7	28.1	12	58.0	<5	§
Valley Center	<5	§	<5	§	<5	§	<5	§	<5	§	<5	§	<5	§	<5	§	<5	§	<5	§	<5	§	<5	§	<5	§
South Region	**293**	**62.4**	**129**	**55.2**	**164**	**69.6**	**130**	**135.2**	**22**	**117.0**	**109**	**38.8**	**16**	**26.7**	**11**	**81.9**	**21**	**20.9**	**81**	**99.8**	**108**	**82.9**	**77**	**71.3**	**6**	**12.1**
Chula Vista	114	98.3	52	93.1	62	103.2	48	229.3	9	235.0	40	48.5	7	115.5	8	312.0	7	28.7	34	178.9	34	110.0	35	129.9	<5	§
Coronado	11	47.2	<5	§	7	70.3	9	52.7	<5	§	<5	§	<5	§	<5	§	<5	§	<5	§	5	83.2	<5	§	<5	§
National City	38	65.0	9	30.0	29	101.8	18	273.1	<5	§	16	42.6	<5	§	<5	§	<5	§	8	65.4	15	94.9	12	98.4	<5	§
South Bay	92	68.1	50	73.5	42	62.6	37	183.9	6	115.6	41	44.0	<5	§	<5	§	7	23.6	26	109.4	39	103.7	19	61.5	<5	§
Sweetwater	38	27.8	14	21.1	24	34.2	18	57.3	5	82.7	10	15.5	<5	§	<5	§	5	15.9	10	48.8	15	37.6	8	24.3	<5	§
Unknown	**<5**	---	**<5**	---	**<5**	---	**<5**	---	**<5**	---	**<5**	---	**<5**	---	**<5**	---	**<5**	---	**<5**	---	**<5**	---	**<5**	---	**<5**	---

*Rates per 100,000 population. County age-adjusted rates per 100,000 2000 US standard population.
**Harbison Crest/El Cajon is an aggregation of the Harbison Crest and El Cajon SRAs. Due to geographic limitations, the Harbison Crest SRA is not shown alone. See the Data Guide for more information.
**Numbers may not add up to totals due to unknown or missing details.
†Self-inflicted injury hospitalization refers to (principal diagnosis) ICD-9 Ecodes E950-E959.
‡API includes Asian, Pacific Islander, Native Hawaiian. Other includes 2 or more races, Native American/Alaska Native, American Indian, or other.
§Rates not calculated for fewer than 5 events. Rates not calculated in cases where zip code is unknown.
Source: Patient Discharge Database (CA OSHPD), County of San Diego, Health & Human Services Agency, Public Health Services, Epidemiology & Immunization Services Branch; SANDAG, Current Population Estimates, 10/2012.
Prepared by: County of San Diego, Health & Human Services Agency, Public Health Services, Community Health Statistics Unit, 2013.

Self-Inflicted Injury† Emergency Department Discharges in San Diego County by Location of Residence

Geography	2010 Total		2011 Total		2012 Total		2013 Total		2014 Total		2015 Total		2016 Total		2017 Total		2018 Total		2019 Total		2020 Total	
	No.	Rate*	No.	Rate*	No.	Rate*	No.	Rate*	No.	Rate*	No.	Rate*	No.	Rate*	No.	Rate*	No.	Rate*	No.	Rate*	No.	Rate*
San Diego County (Actual Rate)	**2,378**	**76.8**	**2,439**	**78.3**																		
San Diego County (Age-Adjusted Rate)	**2,378**	**73.1**	**2,439**	**74.9**																		
Central Region	**357**	**73.7**	**381**	**78.5**																		
Central San Diego	163	98.4	201	121.1																		
Mid-City	108	66.2	103	63.1																		
Southeast San Diego	86	55.2	77	49.2																		
East Region	**620**	**133.9**	**629**	**134.8**																		
Alpine	21	139.7	14	92.4																		
El Cajon	144	115.6	127	101.4																		
Harbison Crest/El Cajon**	221	158.8	241	172.1																		
Jamul	25	131.9	30	170.7																		
La Mesa	79	133.7	108	180.0																		
Laguna-Pine Valley	<5	§	<5	§																		
Lakeside	62	110.7	58	102.9																		
Lemon Grove	20	67.1	31	103.5																		
Mountain Empire	10	131.8	17	199.9																		
Santee	91	177.9	73	141.2																		
Spring Valley	89	109.9	56	68.5																		
North Central Region	**364**	**60.3**	**342**	**56.1**																		
Coastal	46	61.0	38	50.3																		
Del Mar-Mira Mesa	59	37.4	50	31.5																		
Elliott-Navajo	58	65.1	76	85.0																		
Kearny Mesa	127	84.0	125	82.4																		
Miramar	<5	§	<5	§																		
Peninsula	37	58.8	33	52.3																		
University	35	55.8	20	30.1																		
North Coastal Region	**363**	**71.8**	**331**	**64.9**																		
Carlsbad	58	50.6	56	48.3																		
Oceanside	146	91.4	160	99.9																		
Pendleton	6	16.0	<5	§																		
San Dieguito	55	58.8	44	46.4																		
Vista	98	97.6	70	69.1																		
North Inland Region	**353**	**62.0**	**394**	**68.6**																		
Anza-Borrego Springs	5	112.6	7	150.0																		
Escondido	139	85.3	141	85.9																		
Fallbrook	39	82.4	55	114.9																		
North San Diego	33	31.0	59	54.8																		
Palomar-Julian	<5	§	<5	§																		
Pauma	5	67.0	7	90.1																		
Poway	38	44.0	38	43.7																		
Ramona	37	106.1	27	76.2																		
San Marcos	43	47.8	42	46.6																		
Valley Center	12	51.4	15	63.9																		
South Region	**277**	**59.1**	**317**	**67.5**																		
Chula Vista	130	112.8	134	115.6																		
Coronado	9	36.4	9	38.6																		
National City	27	46.3	19	32.5																		
South Bay	84	62.3	127	94.0																		
Sweetwater	27	20.0	28	20.5																		
Unknown	**44**	**---**	**45**	**---**																		

*Rates per 100,000 population. County age-adjusted rates per 100,000 2000 US standard population.
**Harbison Crest/El Cajon is an aggregation of the Harbison Crest and El Cajon SRAs. Due to geographic limitations, the Harbison Crest SRA is not shown alone. See the Data Guide for more information.
†Self-inflicted injury emergency department discharge refers to (principal diagnosis) ICD-9 Ecodes E950-E959.
§Rates not calculated for fewer than 5 events. Rates not calculated in cases where zip code is unknown.
Source: Emergency Department Discharge Database (CA OSHPD), County of San Diego, Health & Human Services Agency, Public Health Services, Emergency Medical Services; SANDAG, Current Population Estimates, 10/2012.
Prepared by: County of San Diego, Health & Human Services Agency, Public Health Services, Community Health Statistics Unit, 2013.

Self-Inflicted Injury† Emergency Department Discharges in San Diego County by Location of Residence, 2010 Detail

Geography	2010 Total		Gender				Race/Ethnicity										Age Group									
			Male		Female		White		Black		Hispanic		API‡		Other‡		Ages 0-14		Ages 15-24		Ages 25-44		Ages 45-64		Ages 65+	
	No.	Rate*	No.	Rate*	No.	Rate*	No.	Rate*	No.	Rate*	No.	Rate*	No.	Rate*	No.	Rate*	No.	Rate*	No.	Rate*	No.	Rate*	No.	Rate*	No.	Rate*
San Diego County (Actual Rate)	**2,378**	**76.8**	**1,016**	**65.4**	**1,362**	**88.3**	**1,520**	**101.3**	**184**	**125.5**	**499**	**50.3**	**75**	**22.0**	**64**	**55.3**	**142**	**23.8**	**872**	**175.9**	**851**	**95.5**	**452**	**59.4**	**61**	**17.4**
San Diego County (Age-Adjusted Rate)	**2,378**	**73.1**																								
Central Region	**357**	**73.7**	**178**	**71.9**	**179**	**75.6**	**177**	**123.2**	**59**	**104.1**	**96**	**47.0**	**11**	**17.2**	**9**	**56.8**	**17**	**18.9**	**106**	**127.5**	**155**	**96.0**	**76**	**71.2**	**<5**	**§**
Central San Diego	163	98.4	98	108.3	65	86.6	104	126.4	19	165.5	31	53.8	<5	§	5	88.1	5	25.8	36	156.6	80	114.7	41	108.0	<5	§
Mid-City	108	66.2	42	51.7	66	80.7	51	109.8	18	93.2	29	42.4	6	25.5	<5	§	6	17.7	33	99.2	51	101.2	16	48.8	<5	§
Southeast San Diego	86	55.2	38	50.0	48	60.1	22	147.7	22	85.0	36	46.0	<5	§	<5	§	6	16.4	37	137.7	24	58.1	19	52.8	<5	§
East Region	**620**	**133.9**	**255**	**111.8**	**365**	**155.3**	**433**	**155.1**	**43**	**161.8**	**103**	**89.1**	**11**	**53.2**	**16**	**76.2**	**35**	**38.9**	**227**	**331.3**	**212**	**174.9**	**136**	**106.7**	**10**	**17.9**
Alpine	21	139.7	14	187.7	7	92.4	15	127.0	<5	§	<5	§	<5	§	<5	§	<5	§	6	304.1	7	213.9	7	143.7	<5	§
El Cajon	144	115.6	68	111.6	76	119.5	98	133.0	11	157.2	26	78.4	<5	§	<5	§	7	27.5	50	254.3	44	133.3	39	123.0	<5	§
Harbison Crest/El Cajon**	221	158.8	96	140.7	125	176.2	154	180.6	18	252.7	33	93.6	<5	§	6	88.1	13	46.8	80	371.7	67	186.9	55	148.9	6	35.1
Jamul	25	131.9	12	110.1	13	161.3	17	162.2	<5	§	<5	§	<5	§	<5	§	<5	§	14	441.1	6	125.1	<5	§	<5	§
La Mesa	79	133.7	37	131.3	42	135.9	46	124.2	7	169.0	22	185.6	<5	§	<5	§	<5	§	32	379.4	24	140.5	21	136.7	<5	§
Laguna-Pine Valley	<5	§	<5	§	<5	§	<5	§	<5	§	<5	§	<5	§	<5	§	<5	§	<5	§	<5	§	<5	§	<5	§
Lakeside	62	110.7	21	75.8	41	144.8	45	110.2	<5	§	11	106.1	<5	§	<5	§	5	43.6	21	262.5	22	151.9	13	81.1	<5	§
Lemon Grove	20	67.1	11	75.9	9	58.8	14	147.9	<5	§	<5	§	<5	§	<5	§	<5	§	8	175.3	7	87.2	<5	§	<5	§
Mountain Empire	10	131.8	<5	§	8	228.2	7	169.1	<5	§	<5	§	<5	§	<5	§	<5	§	5	501.0	<5	§	<5	§	<5	§
Santee	91	177.9	33	133.2	58	219.8	74	194.9	<5	§	10	122.9	<5	§	<5	§	5	50.9	32	457.3	31	223.5	20	135.6	<5	§
Spring Valley	89	109.9	27	68.5	62	149.1	59	154.2	9	116.2	17	65.3	<5	§	<5	§	<5	§	27	223.4	46	218.4	12	55.6	<5	§
North Central Region	**364**	**60.3**	**149**	**48.8**	**215**	**72.0**	**257**	**70.4**	**30**	**159.9**	**36**	**42.0**	**22**	**20.3**	**13**	**49.8**	**23**	**24.3**	**125**	**121.8**	**133**	**69.3**	**63**	**44.1**	**20**	**27.8**
Coastal	46	61.0	25	64.4	21	57.5	40	65.8	<5	§	<5	§	<5	§	<5	§	5	65.0	10	89.7	19	68.6	10	60.8	<5	§
Del Mar-Mira Mesa	59	37.4	23	29.1	36	45.9	37	48.7	5	135.1	5	31.6	7	12.7	<5	§	<5	§	20	103.6	20	42.1	9	20.1	6	44.1
Elliott-Navajo	58	65.1	29	67.1	29	63.2	40	66.6	8	199.0	6	46.2	<5	§	<5	§	<5	§	18	162.3	23	91.4	12	53.4	<5	§
Kearny Mesa	127	84.0	39	51.8	88	116.0	82	97.2	14	208.5	15	44.8	11	55.5	<5	§	7	30.1	49	208.0	46	92.5	19	53.3	6	31.5
Miramar	<5	§	<5	§	<5	§	<5	§	<5	§	<5	§	<5	§	<5	§	<5	§	<5	§	<5	§	<5	§	<5	§
Peninsula	37	58.8	14	41.0	23	80.0	32	66.7	<5	§	<5	§	<5	§	<5	§	<5	§	15	120.0	12	57.0	5	34.9	<5	§
University	35	55.8	19	61.2	16	50.5	26	79.0	<5	§	<5	§	<5	§	<5	§	<5	§	12	54.7	12	60.8	8	87.1	<5	§
North Coastal Region	**363**	**71.8**	**154**	**59.7**	**209**	**84.3**	**258**	**86.2**	**20**	**137.7**	**64**	**44.5**	**9**	**30.0**	**9**	**49.5**	**16**	**15.8**	**157**	**187.5**	**118**	**86.4**	**62**	**49.6**	**10**	**16.8**
Carlsbad	58	50.6	17	30.5	41	69.6	49	58.1	<5	§	7	42.0	<5	§	<5	§	<5	§	20	163.6	17	56.5	17	52.1	<5	§
Oceanside	146	91.4	64	80.8	82	101.9	94	126.6	12	173.0	29	48.4	7	57.1	<5	§	8	24.9	58	228.7	49	109.7	26	66.5	5	27.1
Pendleton	6	16.0	<5	§	<5	§	<5	§	<5	§	<5	§	<5	§	<5	§	<5	§	5	25.0	<5	§	<5	§	<5	§
San Dieguito	55	58.8	21	45.6	34	71.6	51	69.5	<5	§	<5	§	<5	§	<5	§	<5	§	27	287.8	18	73.0	7	23.9	<5	§
Vista	98	97.6	49	96.6	49	98.5	63	143.7	6	221.6	25	53.6	<5	§	<5	§	<5	§	47	280.5	33	115.0	12	50.9	<5	§
North Inland Region	**353**	**62.0**	**129**	**46.0**	**224**	**77.5**	**256**	**81.3**	**10**	**96.6**	**68**	**41.5**	**6**	**10.1**	**12**	**56.6**	**29**	**24.3**	**135**	**175.1**	**113**	**76.1**	**64**	**42.0**	**12**	**16.6**
Anza-Borrego Springs	5	112.6	<5	§	<5	§	5	178.4	<5	§	<5	§	<5	§	<5	§	<5	§	<5	§	<5	§	<5	§	<5	§
Escondido	139	85.3	55	68.0	84	102.3	92	129.4	7	208.0	35	47.2	<5	§	<5	§	14	38.7	43	167.7	58	128.1	22	57.3	<5	§
Fallbrook	39	82.4	9	38.2	30	126.3	27	98.9	<5	§	9	52.2	<5	§	<5	§	<5	§	14	196.5	9	90.1	11	83.5	<5	§
North San Diego	33	31.0	12	23.3	21	38.2	30	47.9	<5	§	<5	§	<5	§	<5	§	<5	§	15	131.1	8	25.9	7	24.2	<5	§
Palomar-Julian	<5	§	<5	§	<5	§	<5	§	<5	§	<5	§	<5	§	<5	§	<5	§	<5	§	<5	§	<5	§	<5	§
Pauma	5	67.0	<5	§	<5	§	<5	§	<5	§	<5	§	<5	§	<5	§	<5	§	<5	§	<5	§	<5	§	<5	§
Poway	38	44.0	17	40.3	21	47.6	28	48.3	<5	§	6	58.1	<5	§	<5	§	<5	§	20	197.8	6	28.8	10	37.2	<5	§
Ramona	37	106.1	11	62.7	26	150.0	34	136.9	<5	§	<5	§	<5	§	<5	§	7	99.9	11	212.9	13	163.7	5	45.4	<5	§
San Marcos	43	47.8	14	31.8	29	63.1	27	59.4	<5	§	13	39.9	<5	§	<5	§	<5	§	22	175.4	10	39.6	7	34.4	<5	§
Valley Center	12	51.4	5	42.7	7	60.2	10	66.8	<5	§	<5	§	<5	§	<5	§	<5	§	6	194.1	<5	§	<5	§	<5	§
South Region	**277**	**59.1**	**121**	**51.7**	**156**	**66.6**	**111**	**113.1**	**16**	**81.2**	**125**	**45.0**	**16**	**26.9**	**<5**	**§**	**21**	**20.7**	**114**	**141.1**	**96**	**72.8**	**40**	**37.7**	**6**	**12.4**
Chula Vista	130	112.8	51	91.8	79	132.3	56	262.1	7	177.2	61	75.0	<5	§	<5	§	14	57.2	54	287.3	42	135.6	18	68.0	<5	§
Coronado	9	36.4	5	34.4	<5	§	7	39.1	<5	§	<5	§	<5	§	<5	§	<5	§	<5	§	<5	§	<5	§	<5	§
National City	27	46.3	10	33.3	17	60.0	<5	§	<5	§	15	40.4	5	47.4	<5	§	<5	§	10	81.6	9	57.2	6	50.0	<5	§
South Bay	84	62.3	49	72.0	35	52.4	36	175.4	5	92.2	35	37.9	6	45.9	<5	§	<5	§	32	133.9	38	100.2	9	29.4	<5	§
Sweetwater	27	20.0	6	9.1	21	30.3	8	25.4	<5	§	12	18.9	5	17.3	<5	§	<5	§	17	87.7	<5	§	<5	§	<5	§
Unknown	**44**	**---**	**30**	**---**	**14**	**---**	**28**	**---**	**6**	**---**	**7**	**---**	**<5**	**---**	**<5**	**---**	**<5**	**---**	**8**	**---**	**24**	**---**	**11**	**---**	**<5**	**---**

*Rates per 100,000 population. County age-adjusted rates per 100,000 2000 US standard population.
**Harbison Crest/El Cajon is an aggregation of the Harbison Crest and El Cajon SRAs. Due to geographic limitations, the Harbison Crest SRA is not shown alone. See the Data Guide for more information.
***Numbers may not add up to totals due to unknown or missing details.
†Self-inflicted injury emergency department discharge refers to (principal diagnosis) ICD-9 Ecodes E950-E959.
‡API includes Asian, Pacific Islander, Native Hawaiian. Other includes 2 or more races, Native American/Alaska Native, American Indian, or other.
§Rates not calculated for fewer than 5 events. Rates not calculated in cases where zip code is unknown.
Source: Emergency Department Discharge Database (CA OSHPD), County of San Diego, Health & Human Services Agency, Public Health Services, Emergency Medical Services; SANDAG, Current Population Estimates, 10/2012.
Prepared by: County of San Diego, Health & Human Services Agency, Public Health Services, Community Health Statistics Unit, 2013.

Self-Inflicted Injury† Emergency Department Discharges in San Diego County by Location of Residence, 2011 Detail

Geography	2011 Total		Gender				Race/Ethnicity										Age Group									
			Male		Female		White		Black		Hispanic		API‡		Other‡		Ages 0-14		Ages 15-24		Ages 25-44		Ages 45-64		Ages 65+	
	No.	Rate*	No.	Rate*	No.	Rate*	No.	Rate*	No.	Rate*	No.	Rate*	No.	Rate*	No.	Rate*	No.	Rate*	No.	Rate*	No.	Rate*	No.	Rate*	No.	Rate*
San Diego County (Actual Rate)	**2,439**	**78.3**	**1,001**	**64.1**	**1,438**	**92.6**	**1,447**	**96.8**	**183**	**128.1**	**537**	**53.1**	**91**	**26.1**	**131**	**111.2**	**165**	**27.8**	**887**	**177.9**	**875**	**98.2**	**449**	**58.2**	**63**	**17.4**
San Diego County (Age-Adjusted Rate)	**2,439**	**74.9**																								
Central Region	**381**	**78.5**	**190**	**76.6**	**191**	**80.4**	**183**	**128.6**	**61**	**111.2**	**110**	**52.9**	**15**	**23.2**	**6**	**37.4**	**29**	**32.2**	**97**	**120.8**	**167**	**102.7**	**81**	**74.6**	**7**	**15.9**
Central San Diego	201	121.1	114	125.9	87	115.4	122	149.1	27	242.9	43	73.3	5	58.0	<5	§	6	29.9	38	183.2	101	143.4	53	137.1	<5	§
Mid-City	103	63.1	42	51.7	61	74.5	41	89.6	14	74.5	41	58.9	<5	§	<5	§	10	29.6	31	95.8	46	90.8	13	38.8	<5	§
Southeast San Diego	77	49.2	34	44.6	43	53.6	20	135.9	20	80.2	26	32.7	6	18.7	<5	§	13	35.9	28	102.9	20	48.2	15	41.2	<5	§
East Region	**629**	**134.8**	**233**	**101.4**	**396**	**167.2**	**401**	**143.7**	**59**	**226.5**	**80**	**67.3**	**18**	**84.9**	**47**	**219.3**	**34**	**38.1**	**214**	**308.4**	**239**	**197.7**	**127**	**98.7**	**15**	**25.6**
Alpine	14	92.4	<5	§	11	144.3	9	76.5	<5	§	<5	§	<5	§	<5	§	<5	§	8	377.4	<5	§	<5	§	<5	§
El Cajon	127	101.4	53	86.4	74	115.8	82	111.5	15	218.9	13	38.3	<5	§	9	141.3	7	27.7	47	238.7	42	126.8	30	93.6	<5	§
Harbison Crest/El Cajon**	241	172.1	103	149.9	138	193.5	155	182.1	22	315.0	30	82.9	5	103.8	20	289.9	10	36.3	85	392.8	82	228.5	62	166.4	<5	§
Jamul	30	170.7	9	89.1	21	281.0	13	136.0	8	961.5	6	109.3	<5	§	<5	§	<5	§	18	596.6	5	115.4	<5	§	<5	§
La Mesa	108	180.0	45	157.2	63	200.9	76	203.8	10	243.4	8	64.9	<5	§	9	337.2	7	71.4	29	355.0	43	246.2	26	165.7	<5	§
Laguna-Pine Valley	<5	§	<5	§	<5	§	<5	§	<5	§	<5	§	<5	§	<5	§	<5	§	<5	§	<5	§	<5	§	<5	§
Lakeside	58	102.9	25	89.7	33	115.8	52	127.2	<5	§	<5	§	<5	§	<5	§	5	44.1	17	210.9	24	166.8	9	55.5	<5	§
Lemon Grove	31	103.5	7	48.1	24	156.0	13	139.0	5	117.0	10	78.1	<5	§	<5	§	<5	§	9	192.7	19	238.2	<5	§	<5	§
Mountain Empire	17	199.9	6	131.1	11	279.9	12	266.0	<5	§	<5	§	<5	§	<5	§	<5	§	<5	§	10	521.4	<5	§	<5	§
Santee	73	141.2	19	75.9	54	202.5	51	133.6	<5	§	5	59.6	5	233.3	5	234.6	<5	§	25	345.1	28	204.3	15	100.0	<5	§
Spring Valley	56	68.5	15	37.7	41	97.7	19	49.7	9	118.8	16	59.8	<5	§	6	160.4	<5	§	18	145.4	24	114.2	10	46.0	<5	§
North Central Region	**342**	**56.1**	**136**	**44.1**	**206**	**68.4**	**235**	**64.3**	**15**	**80.2**	**45**	**51.3**	**22**	**19.7**	**17**	**63.9**	**23**	**24.4**	**119**	**114.9**	**138**	**71.3**	**49**	**33.9**	**13**	**17.6**
Coastal	38	50.3	17	43.7	21	57.4	29	47.8	<5	§	5	60.7	<5	§	<5	§	<5	§	17	154.0	16	57.4	5	30.5	<5	§
Del Mar-Mira Mesa	50	31.5	19	23.9	31	39.2	30	39.6	5	139.0	6	37.2	5	9.0	<5	§	6	18.9	23	115.0	13	27.9	<5	§	<5	§
Elliott-Navajo	76	85.0	29	66.8	47	102.1	60	100.2	<5	§	7	53.1	<5	§	<5	§	7	41.3	26	240.0	29	114.3	9	39.8	5	36.6
Kearny Mesa	125	82.4	47	62.2	78	102.5	76	90.5	7	106.2	21	61.6	7	34.7	8	115.6	9	38.3	39	177.4	54	106.5	20	55.3	<5	§
Miramar	<5	§	<5	§	<5	§	<5	§	<5	§	<5	§	<5	§	<5	§	<5	§	<5	§	<5	§	<5	§	<5	§
Peninsula	33	52.3	<5	§	19	66.2	27	56.6	<5	§	<5	§	<5	§	<5	§	<5	§	6	48.7	18	84.4	8	56.2	<5	§
University	20	30.1	10	30.4	10	29.8	13	38.0	<5	§	<5	§	<5	§	<5	§	<5	§	8	33.0	8	38.7	<5	§	<5	§
North Coastal Region	**331**	**64.9**	**121**	**46.6**	**210**	**84.0**	**215**	**71.9**	**15**	**104.7**	**67**	**45.6**	**10**	**32.3**	**20**	**106.7**	**21**	**20.9**	**147**	**174.2**	**107**	**78.4**	**46**	**36.3**	**10**	**16.2**
Carlsbad	56	48.3	16	28.4	40	67.2	50	59.0	<5	§	<5	§	<5	§	<5	§	<5	§	28	218.2	19	64.2	5	15.1	<5	§
Oceanside	160	99.9	57	71.7	103	127.7	84	114.0	11	164.6	44	72.4	6	48.4	14	214.5	14	42.9	68	274.7	50	111.9	24	61.0	<5	§
Pendleton	<5	§	<5	§	<5	§	<5	§	<5	§	<5	§	<5	§	<5	§	<5	§	<5	§	<5	§	<5	§	<5	§
San Dieguito	44	46.4	19	40.7	25	51.8	37	50.0	<5	§	<5	§	<5	§	<5	§	<5	§	25	249.5	13	53.2	5	16.8	<5	§
Vista	70	69.1	28	54.8	42	83.6	44	100.8	<5	§	18	37.7	<5	§	<5	§	<5	§	26	157.7	24	83.0	12	49.8	5	48.0
North Inland Region	**394**	**68.6**	**145**	**51.2**	**249**	**85.4**	**259**	**82.5**	**12**	**117.8**	**89**	**52.9**	**11**	**18.2**	**20**	**92.8**	**27**	**22.8**	**164**	**205.7**	**111**	**75.5**	**79**	**51.1**	**13**	**17.4**
Anza-Borrego Springs	7	150.0	<5	§	5	215.8	<5	§	<5	§	<5	§	<5	§	<5	§	<5	§	<5	§	<5	§	<5	§	<5	§
Escondido	141	85.9	53	65.0	88	106.4	86	121.9	5	151.8	40	52.8	5	48.2	<5	§	9	24.9	56	216.2	47	103.8	24	61.3	5	28.0
Fallbrook	55	114.9	18	75.5	37	154.0	26	95.5	<5	§	20	112.3	<5	§	5	440.1	<5	§	29	400.2	14	138.4	8	60.9	<5	§
North San Diego	59	54.8	24	46.1	35	63.0	45	71.6	<5	§	9	82.3	<5	§	<5	§	7	31.3	24	200.0	14	46.0	12	40.7	<5	§
Palomar-Julian	<5	§	<5	§	<5	§	<5	§	<5	§	<5	§	<5	§	<5	§	<5	§	<5	§	<5	§	<5	§	<5	§
Pauma	7	90.1	<5	§	<5	§	<5	§	<5	§	<5	§	<5	§	<5	§	<5	§	6	552.5	<5	§	<5	§	<5	§
Poway	38	43.7	14	33.0	24	54.0	30	51.8	<5	§	<5	§	<5	§	<5	§	5	29.0	13	118.7	7	34.8	12	43.9	<5	§
Ramona	27	76.2	11	61.8	16	90.7	20	79.9	<5	§	<5	§	<5	§	<5	§	<5	§	11	200.5	8	101.2	5	44.7	<5	§
San Marcos	42	46.6	13	29.5	29	62.9	33	73.4	<5	§	7	21.0	<5	§	<5	§	<5	§	17	132.9	11	44.2	12	58.0	<5	§
Valley Center	15	63.9	<5	§	11	94.1	9	60.7	<5	§	<5	§	<5	§	<5	§	<5	§	6	184.2	6	133.1	<5	§	<5	§
South Region	**317**	**67.5**	**142**	**60.8**	**175**	**74.2**	**123**	**127.9**	**16**	**85.1**	**141**	**50.2**	**15**	**25.0**	**19**	**141.4**	**31**	**30.8**	**138**	**170.0**	**90**	**69.1**	**54**	**50.0**	**<5**	**§**
Chula Vista	134	115.6	53	94.9	81	134.8	54	258.0	<5	§	65	78.8	5	82.5	7	273.0	17	69.7	61	320.9	29	93.8	24	89.1	<5	§
Coronado	9	38.6	<5	§	7	70.3	7	41.0	<5	§	<5	§	<5	§	<5	§	<5	§	<5	§	<5	§	<5	§	<5	§
National City	19	32.5	5	16.7	14	49.2	<5	§	<5	§	13	34.6	<5	§	<5	§	<5	§	11	89.9	<5	§	<5	§	<5	§
South Bay	127	94.0	71	104.3	56	83.5	47	233.7	9	173.4	56	60.0	<5	§	9	258.9	7	23.6	52	218.8	46	122.3	22	71.2	<5	§
Sweetwater	28	20.5	11	16.5	17	24.2	13	41.4	<5	§	6	9.3	5	17.0	<5	§	<5	§	10	48.8	11	27.6	<5	§	<5	§
Unknown	**45**	**---**	**34**	**---**	**11**	**---**	**31**	**---**	**5**	**---**	**5**	**---**	**<5**	**---**	**<5**	**---**	**<5**	**---**	**8**	**---**	**23**	**---**	**13**	**---**	**<5**	**---**

*Rates per 100,000 population. County age-adjusted rates per 100,000 2000 US standard population.
**Harbison Crest/El Cajon is an aggregation of the Harbison Crest and El Cajon SRAs. Due to geographic limitations, the Harbison Crest SRA is not shown alone. See the Data Guide for more information.
***Numbers may not add up to totals due to unknown or missing details.
†Self-inflicted injury emergency department discharge refers to (principal diagnosis) ICD-9 Ecodes E950-E959.
‡API includes Asian, Pacific Islander, Native Hawaiian. Other includes 2 or more races, Native American/Alaska Native, American Indian, or other.
§Rates not calculated for fewer than 5 events. Rates not calculated in cases where zip code is unknown.
Source: Emergency Department Discharge Database (CA OSHPD), County of San Diego, Health & Human Services Agency, Public Health Services, Emergency Medical Services; SANDAG, Current Population Estimates, 10/2012.
Prepared by: County of San Diego, Health & Human Services Agency, Public Health Services, Community Health Statistics Unit, 2013.

Suicide

Suicide† Among San Diego County Residents by Location of Residence

Healthy People 2020 Target: 10.2 deaths per 100,000 population, age-adjusted*
USA: 12.4 deaths per 100,000 population, age-adjusted (2010)* ‡
California: 10.5 deaths per 100,000 population, age-adjusted (2010)* ‡

Geography	2010 Total		2011 Total		2012 Total		2013 Total		2014 Total		2015 Total		2016 Total		2017 Total		2018 Total		2019 Total		2020 Total	
	No.	Rate*	No.	Rate*	No.	Rate*	No.	Rate*	No.	Rate*	No.	Rate*	No.	Rate*	No.	Rate*	No.	Rate*	No.	Rate*	No.	Rate*
San Diego County (Actual Rate)	**352**	**11.4**	**383**	**12.3**																		
San Diego County (Age-Adjusted Rate)	**352**	**11.0**	**383**	**11.9**																		
Central Region	**50**	**10.3**	**66**	**13.6**																		
Central San Diego	23	13.9	26	15.7																		
Mid-City	24	14.7	21	12.9																		
Southeast San Diego	<5	§	19	12.1																		
East Region	**61**	**13.2**	**73**	**15.6**																		
Alpine	<5	§	5	33.0																		
El Cajon	17	13.7	13	10.4																		
Harbison Crest/El Cajon**	30	21.6	23	16.4																		
Jamul	<5	§	<5	§																		
La Mesa	11	18.6	10	16.7																		
Laguna-Pine Valley	<5	§	<5	§																		
Lakeside	7	12.5	7	12.4																		
Lemon Grove	<5	§	6	20.0																		
Mountain Empire	<5	§	<5	§																		
Santee	6	11.7	10	19.3																		
Spring Valley	<5	§	8	9.8																		
North Central Region	**81**	**13.4**	**70**	**11.5**																		
Coastal	11	14.6	13	17.2																		
Del Mar-Mira Mesa	13	8.3	9	5.7																		
Elliott-Navajo	10	11.2	15	16.8																		
Kearny Mesa	35	23.1	25	16.5																		
Miramar	<5	§	<5	§																		
Peninsula	7	11.1	5	7.9																		
University	5	8.0	<5	§																		
North Coastal Region	**55**	**10.9**	**67**	**13.1**																		
Carlsbad	11	9.6	16	13.8																		
Oceanside	19	11.9	24	15.0																		
Pendleton	<5	§	5	13.3																		
San Dieguito	10	10.7	8	8.4																		
Vista	12	11.9	14	13.8																		
North Inland Region	**73**	**12.8**	**56**	**9.7**																		
Anza-Borrego Springs	<5	§	<5	§																		
Escondido	20	12.3	16	9.7																		
Fallbrook	8	16.9	9	18.8																		
North San Diego	7	6.6	11	10.2																		
Palomar-Julian	<5	§	<5	§																		
Pauma	<5	§	<5	§																		
Poway	18	20.9	6	6.9																		
Ramona	<5	§	<5	§																		
San Marcos	11	12.2	5	5.5																		
Valley Center	<5	§	<5	§																		
South Region	**30**	**6.4**	**51**	**10.9**																		
Chula Vista	9	7.8	14	12.1																		
Coronado	<5	§	<5	§																		
National City	<5	§	7	12.0																		
South Bay	12	8.9	14	10.4																		
Sweetwater	5	3.7	12	8.8																		
Unknown	**<5**	**---**	**<5**	**---**																		

*Rates per 100,000 population. County age-adjusted rates per 100,000 2000 US standard population.
**Harbison Crest/El Cajon is an aggregation of the Harbison Crest and El Cajon SRAs. Due to geographic limitations, the Harbison Crest SRA is not shown alone. See the Data Guide for more information.
†Suicide refers to (underlying cause of death) ICD-10 codes U03, X60-X84, Y87.0.
‡Source: National Vital Statistics System, CDC, NCHS. Online database accessed 06/01/2013: http://wonder.cdc.gov.
§Rates not calculated for fewer than 5 events. Rates not calculated in cases where zip code is unknown.
Source: Death Statistical Master Files (CDPH), County of San Diego, Health & Human Services Agency, Public Health Services, Epidemiology & Immunization Services Branch; SANDAG, Current Population Estimates, 10/2012.
Prepared by: County of San Diego, Health & Human Services Agency, Public Health Services, Community Health Statistics Unit, 2013.

Suicide† Among San Diego County Residents by Location of Residence, 2010 Detail

Geography	2010 Total		Gender				Race/Ethnicity										Age Group									
			Male		Female		White		Black		Hispanic		API‡		Other‡		Ages 0-14		Ages 15-24		Ages 25-44		Ages 45-64		Ages 65+	
	No.	Rate*	No.	Rate*	No.	Rate*	No.	Rate*	No.	Rate*	No.	Rate*	No.	Rate*	No.	Rate*	No.	Rate*	No.	Rate*	No.	Rate*	No.	Rate*	No.	Rate*
San Diego County (Actual Rate)	**352**	**11.4**	**276**	**17.8**	**76**	**4.9**	**270**	**18.0**	**9**	**6.1**	**48**	**4.8**	**23**	**6.7**	**<5**	**§**	**<5**	**§**	**39**	**7.9**	**82**	**9.2**	**164**	**21.6**	**65**	**18.5**
San Diego County (Age-Adjusted Rate)	**352**	**11.0**																								
Central Region	**50**	**10.3**	**44**	**17.8**	**6**	**2.5**	**33**	**23.0**	**<5**	**§**	**8**	**3.9**	**5**	**7.8**	**<5**	**§**	**<5**	**§**	**<5**	**§**	**17**	**10.5**	**22**	**20.6**	**9**	**20.8**
Central San Diego	23	13.9	21	23.2	<5	§	21	25.5	<5	§	<5	§	<5	§	<5	§	<5	§	<5	§	8	11.5	10	26.4	5	32.2
Mid-City	24	14.7	20	24.6	<5	§	12	25.8	<5	§	5	7.3	<5	§	<5	§	<5	§	<5	§	8	15.9	11	33.6	<5	§
Southeast San Diego	<5	§	<5	§	<5	§	<5	§	<5	§	<5	§	<5	§	<5	§	<5	§	<5	§	<5	§	<5	§	<5	§
East Region	**61**	**13.2**	**46**	**20.2**	**15**	**6.4**	**58**	**20.8**	**<5**	**§**	**<5**	**§**	**<5**	**§**	**<5**	**§**	**<5**	**§**	**<5**	**§**	**12**	**9.9**	**38**	**29.8**	**7**	**12.5**
Alpine	<5	§	<5	§	<5	§	<5	§	<5	§	<5	§	<5	§	<5	§	<5	§	<5	§	<5	§	<5	§	<5	§
El Cajon	17	13.7	15	24.6	<5	§	16	21.7	<5	§	<5	§	<5	§	<5	§	<5	§	<5	§	<5	§	12	37.9	<5	§
Harbison Crest/El Cajon**	30	21.6	21	30.8	9	12.7	27	31.7	<5	§	<5	§	<5	§	<5	§	<5	§	<5	§	6	16.7	18	48.7	<5	§
Jamul	<5	§	<5	§	<5	§	<5	§	<5	§	<5	§	<5	§	<5	§	<5	§	<5	§	<5	§	<5	§	<5	§
La Mesa	11	18.6	8	28.4	<5	§	11	29.7	<5	§	<5	§	<5	§	<5	§	<5	§	<5	§	<5	§	8	52.1	<5	§
Laguna-Pine Valley	<5	§	<5	§	<5	§	<5	§	<5	§	<5	§	<5	§	<5	§	<5	§	<5	§	<5	§	<5	§	<5	§
Lakeside	7	12.5	6	21.7	<5	§	7	17.1	<5	§	<5	§	<5	§	<5	§	<5	§	<5	§	<5	§	<5	§	<5	§
Lemon Grove	<5	§	<5	§	<5	§	<5	§	<5	§	<5	§	<5	§	<5	§	<5	§	<5	§	<5	§	<5	§	<5	§
Mountain Empire	<5	§	<5	§	<5	§	<5	§	<5	§	<5	§	<5	§	<5	§	<5	§	<5	§	<5	§	<5	§	<5	§
Santee	6	11.7	5	20.2	<5	§	6	15.8	<5	§	<5	§	<5	§	<5	§	<5	§	<5	§	<5	§	<5	§	<5	§
Spring Valley	<5	§	<5	§	<5	§	<5	§	<5	§	<5	§	<5	§	<5	§	<5	§	<5	§	<5	§	<5	§	<5	§
North Central Region	**81**	**13.4**	**60**	**19.6**	**21**	**7.0**	**67**	**18.4**	**<5**	**§**	**7**	**8.2**	**5**	**4.6**	**<5**	**§**	**<5**	**§**	**11**	**10.7**	**15**	**7.8**	**37**	**25.9**	**18**	**25.0**
Coastal	11	14.6	8	20.6	<5	§	9	14.8	<5	§	<5	§	<5	§	<5	§	<5	§	<5	§	<5	§	6	36.5	<5	§
Del Mar-Mira Mesa	13	8.3	10	12.6	<5	§	10	13.2	<5	§	<5	§	<5	§	<5	§	<5	§	<5	§	<5	§	<5	§	<5	§
Elliott-Navajo	10	11.2	6	13.9	<5	§	10	16.6	<5	§	<5	§	<5	§	<5	§	<5	§	<5	§	<5	§	6	26.7	<5	§
Kearny Mesa	35	23.1	25	33.2	10	13.2	27	32.0	<5	§	5	14.9	<5	§	<5	§	<5	§	<5	§	6	12.1	17	47.7	9	47.2
Miramar	<5	§	<5	§	<5	§	<5	§	<5	§	<5	§	<5	§	<5	§	<5	§	<5	§	<5	§	<5	§	<5	§
Peninsula	7	11.1	6	17.6	<5	§	7	14.6	<5	§	<5	§	<5	§	<5	§	<5	§	<5	§	<5	§	<5	§	<5	§
University	5	8.0	5	16.1	<5	§	<5	§	<5	§	<5	§	<5	§	<5	§	<5	§	<5	§	<5	§	<5	§	<5	§
North Coastal Region	**55**	**10.9**	**45**	**17.5**	**10**	**4.0**	**40**	**13.4**	**<5**	**§**	**11**	**7.6**	**<5**	**§**	**<5**	**§**	**<5**	**§**	**10**	**11.9**	**11**	**8.1**	**23**	**18.4**	**11**	**18.5**
Carlsbad	11	9.6	7	12.6	<5	§	10	11.9	<5	§	<5	§	<5	§	<5	§	<5	§	<5	§	<5	§	8	24.5	<5	§
Oceanside	19	11.9	17	21.4	<5	§	14	18.9	<5	§	5	8.3	<5	§	<5	§	<5	§	<5	§	<5	§	10	25.6	<5	§
Pendleton	<5	§	<5	§	<5	§	<5	§	<5	§	<5	§	<5	§	<5	§	<5	§	<5	§	<5	§	<5	§	<5	§
San Dieguito	10	10.7	8	17.4	<5	§	9	12.3	<5	§	<5	§	<5	§	<5	§	<5	§	<5	§	<5	§	<5	§	<5	§
Vista	12	11.9	10	19.7	<5	§	5	11.4	<5	§	<5	§	<5	§	<5	§	<5	§	<5	§	<5	§	<5	§	<5	§
North Inland Region	**73**	**12.8**	**56**	**20.0**	**17**	**5.9**	**59**	**18.7**	**<5**	**§**	**9**	**5.5**	**5**	**8.5**	**<5**	**§**	**<5**	**§**	**5**	**6.5**	**17**	**11.5**	**36**	**23.6**	**15**	**20.8**
Anza-Borrego Springs	<5	§	<5	§	<5	§	<5	§	<5	§	<5	§	<5	§	<5	§	<5	§	<5	§	<5	§	<5	§	<5	§
Escondido	20	12.3	17	21.0	<5	§	17	23.9	<5	§	<5	§	<5	§	<5	§	<5	§	<5	§	7	15.5	9	23.4	<5	§
Fallbrook	8	16.9	7	29.7	<5	§	8	29.3	<5	§	<5	§	<5	§	<5	§	<5	§	<5	§	<5	§	7	53.1	<5	§
North San Diego	7	6.6	5	9.7	<5	§	5	8.0	<5	§	<5	§	<5	§	<5	§	<5	§	<5	§	<5	§	<5	§	<5	§
Palomar-Julian	<5	§	<5	§	<5	§	<5	§	<5	§	<5	§	<5	§	<5	§	<5	§	<5	§	<5	§	<5	§	<5	§
Pauma	<5	§	<5	§	<5	§	<5	§	<5	§	<5	§	<5	§	<5	§	<5	§	<5	§	<5	§	<5	§	<5	§
Poway	18	20.9	13	30.8	5	11.3	15	25.9	<5	§	<5	§	<5	§	<5	§	<5	§	<5	§	<5	§	9	33.5	<5	§
Ramona	<5	§	<5	§	<5	§	<5	§	<5	§	<5	§	<5	§	<5	§	<5	§	<5	§	<5	§	<5	§	<5	§
San Marcos	11	12.2	8	18.2	<5	§	6	13.2	<5	§	<5	§	<5	§	<5	§	<5	§	<5	§	<5	§	7	34.4	<5	§
Valley Center	<5	§	<5	§	<5	§	<5	§	<5	§	<5	§	<5	§	<5	§	<5	§	<5	§	<5	§	<5	§	<5	§
South Region	**30**	**6.4**	**23**	**9.8**	**7**	**3.0**	**12**	**12.2**	**<5**	**§**	**10**	**3.6**	**5**	**8.4**	**<5**	**§**	**<5**	**§**	**8**	**9.9**	**9**	**6.8**	**8**	**7.5**	**<5**	**§**
Chula Vista	9	7.8	6	10.8	<5	§	<5	§	<5	§	<5	§	<5	§	<5	§	<5	§	<5	§	<5	§	<5	§	<5	§
Coronado	<5	§	<5	§	<5	§	<5	§	<5	§	<5	§	<5	§	<5	§	<5	§	<5	§	<5	§	<5	§	<5	§
National City	<5	§	<5	§	<5	§	<5	§	<5	§	<5	§	<5	§	<5	§	<5	§	<5	§	<5	§	<5	§	<5	§
South Bay	12	8.9	9	13.2	<5	§	5	24.4	<5	§	<5	§	<5	§	<5	§	<5	§	<5	§	<5	§	<5	§	<5	§
Sweetwater	5	3.7	5	7.6	<5	§	<5	§	<5	§	<5	§	<5	§	<5	§	<5	§	<5	§	<5	§	<5	§	<5	§
Unknown	**<5**	**---**	**<5**	**---**	**<5**	**---**	**<5**	**---**	**<5**	**---**	**<5**	**---**	**<5**	**---**	**<5**	**---**	**<5**	**---**	**<5**	**---**	**<5**	**---**	**<5**	**---**	**<5**	**---**

* Rates per 100,000 population. County age-adjusted rates per 100,000 2000 US standard population.
**Harbison Crest/El Cajon is an aggregation of the Harbison Crest and El Cajon SRAs. Due to geographic limitations, the Harbison Crest SRA is not shown alone. See the Data Guide for more information.
***Numbers may not add up to totals due to unknown or missing details.
†Suicide refers to (underlying cause of death) ICD-10 codes U03, X60-X84, Y87.0.
‡API includes Asian, Pacific Islander, Native Hawaiian. Other includes 2 or more races, Native American/Alaska Native, American Indian, or other.
§Rates not calculated for fewer than 5 events. Rates not calculated in cases where zip code is unknown.
Source: Death Statistical Master Files (CDPH), County of San Diego, Health & Human Services Agency, Public Health Services, Epidemiology & Immunization Services Branch; SANDAG, Current Population Estimates, 10/2012.
Prepared by: County of San Diego, Health & Human Services Agency, Public Health Services, Community Health Statistics Unit, 2013.

Suicide† Among San Diego County Residents by Location of Residence, 2011 Detail

Geography	2011 Total		Gender				Race/Ethnicity										Age Group									
			Male		Female		White		Black		Hispanic		API‡		Other‡		Ages 0-14		Ages 15-24		Ages 25-44		Ages 45-64		Ages 65+	
	No.	Rate*	No.	Rate*	No.	Rate*	No.	Rate*	No.	Rate*	No.	Rate*	No.	Rate*	No.	Rate*	No.	Rate*	No.	Rate*	No.	Rate*	No.	Rate*	No.	Rate*
San Diego County (Actual Rate)	**383**	**12.3**	**292**	**18.7**	**91**	**5.9**	**284**	**19.0**	**19**	**13.3**	**47**	**4.6**	**21**	**6.0**	**11**	**9.3**	**<5**	**§**	**41**	**8.2**	**104**	**11.7**	**167**	**21.7**	**69**	**19.1**
San Diego County (Age-Adjusted Rate)	**383**	**11.9**																								
Central Region	**66**	**13.6**	**52**	**21.0**	**14**	**5.9**	**36**	**25.3**	**9**	**16.4**	**10**	**4.8**	**8**	**12.4**	**<5**	**§**	**<5**	**§**	**13**	**16.2**	**25**	**15.4**	**24**	**22.1**	**<5**	**§**
Central San Diego	26	15.7	22	24.3	<5	§	17	20.8	<5	§	<5	§	<5	§	<5	§	<5	§	<5	§	8	11.4	11	28.4	<5	§
Mid-City	21	12.9	16	19.7	5	6.1	16	35.0	<5	§	<5	§	<5	§	<5	§	<5	§	<5	§	10	19.7	8	23.9	<5	§
Southeast San Diego	19	12.1	14	18.4	5	6.2	<5	§	<5	§	7	8.8	5	15.6	<5	§	<5	§	7	25.7	7	16.9	5	13.7	<5	§
East Region	**73**	**15.6**	**51**	**22.2**	**22**	**9.3**	**61**	**21.9**	**<5**	**§**	**9**	**7.6**	**<5**	**§**	**<5**	**§**	**<5**	**§**	**<5**	**§**	**23**	**19.0**	**32**	**24.9**	**14**	**23.9**
Alpine	5	33.0	<5	§	<5	§	<5	§	<5	§	<5	§	<5	§	<5	§	<5	§	<5	§	<5	§	<5	§	<5	§
El Cajon	13	10.4	10	16.3	<5	§	11	15.0	<5	§	<5	§	<5	§	<5	§	<5	§	<5	§	8	24.2	<5	§	<5	§
Harbison Crest/El Cajon**	23	16.4	17	24.7	6	8.4	19	22.3	<5	§	<5	§	<5	§	<5	§	<5	§	<5	§	8	22.3	11	29.5	<5	§
Jamul	<5	§	<5	§	<5	§	<5	§	<5	§	<5	§	<5	§	<5	§	<5	§	<5	§	<5	§	<5	§	<5	§
La Mesa	10	16.7	9	31.4	<5	§	9	24.1	<5	§	<5	§	<5	§	<5	§	<5	§	<5	§	5	28.6	<5	§	<5	§
Laguna-Pine Valley	<5	§	<5	§	<5	§	<5	§	<5	§	<5	§	<5	§	<5	§	<5	§	<5	§	<5	§	<5	§	<5	§
Lakeside	7	12.4	<5	§	<5	§	7	17.1	<5	§	<5	§	<5	§	<5	§	<5	§	<5	§	<5	§	<5	§	<5	§
Lemon Grove	6	20.0	5	34.3	<5	§	<5	§	<5	§	<5	§	<5	§	<5	§	<5	§	<5	§	<5	§	<5	§	<5	§
Mountain Empire	<5	§	<5	§	<5	§	<5	§	<5	§	<5	§	<5	§	<5	§	<5	§	<5	§	<5	§	<5	§	<5	§
Santee	10	19.3	7	28.0	<5	§	10	26.2	<5	§	<5	§	<5	§	<5	§	<5	§	<5	§	<5	§	6	40.0	<5	§
Spring Valley	8	9.8	5	12.6	<5	§	5	13.1	<5	§	<5	§	<5	§	<5	§	<5	§	<5	§	<5	§	<5	§	<5	§
North Central Region	**70**	**11.5**	**54**	**17.5**	**16**	**5.3**	**58**	**15.9**	**<5**	**§**	**<5**	**§**	**<5**	**§**	**<5**	**§**	**<5**	**§**	**<5**	**§**	**20**	**10.3**	**30**	**20.8**	**16**	**21.7**
Coastal	13	17.2	11	28.2	<5	§	13	21.4	<5	§	<5	§	<5	§	<5	§	<5	§	<5	§	<5	§	<5	§	<5	§
Del Mar-Mira Mesa	9	5.7	6	7.6	<5	§	5	6.6	<5	§	<5	§	<5	§	<5	§	<5	§	<5	§	<5	§	<5	§	<5	§
Elliott-Navajo	15	16.8	11	25.4	<5	§	12	20.0	<5	§	<5	§	<5	§	<5	§	<5	§	<5	§	<5	§	7	31.0	<5	§
Kearny Mesa	25	16.5	21	27.8	<5	§	20	23.8	<5	§	<5	§	<5	§	<5	§	<5	§	<5	§	6	11.8	12	33.2	5	25.8
Miramar	<5	§	<5	§	<5	§	<5	§	<5	§	<5	§	<5	§	<5	§	<5	§	<5	§	<5	§	<5	§	<5	§
Peninsula	5	7.9	<5	§	<5	§	5	10.5	<5	§	<5	§	<5	§	<5	§	<5	§	<5	§	<5	§	<5	§	<5	§
University	<5	§	<5	§	<5	§	<5	§	<5	§	<5	§	<5	§	<5	§	<5	§	<5	§	<5	§	<5	§	<5	§
North Coastal Region	**67**	**13.1**	**53**	**20.4**	**14**	**5.6**	**59**	**19.7**	**<5**	**§**	**6**	**4.1**	**<5**	**§**	**<5**	**§**	**<5**	**§**	**8**	**9.5**	**19**	**13.9**	**26**	**20.5**	**13**	**21.1**
Carlsbad	16	13.8	12	21.3	<5	§	15	17.7	<5	§	<5	§	<5	§	<5	§	<5	§	<5	§	<5	§	7	21.1	5	27.1
Oceanside	24	15.0	18	22.7	6	7.4	21	28.5	<5	§	<5	§	<5	§	<5	§	<5	§	<5	§	8	17.9	9	22.9	6	32.0
Pendleton	5	13.3	5	19.1	<5	§	5	21.7	<5	§	<5	§	<5	§	<5	§	<5	§	<5	§	<5	§	<5	§	<5	§
San Dieguito	8	8.4	6	12.9	<5	§	8	10.8	<5	§	<5	§	<5	§	<5	§	<5	§	<5	§	<5	§	5	16.8	<5	§
Vista	14	13.8	12	23.5	<5	§	10	22.9	<5	§	<5	§	<5	§	<5	§	<5	§	<5	§	7	24.2	<5	§	<5	§
North Inland Region	**56**	**9.7**	**43**	**15.2**	**13**	**4.5**	**47**	**15.0**	**<5**	**§**	**<5**	**§**	**<5**	**§**	**<5**	**§**	**<5**	**§**	**<5**	**§**	**7**	**4.8**	**32**	**20.7**	**14**	**18.8**
Anza-Borrego Springs	<5	§	<5	§	<5	§	<5	§	<5	§	<5	§	<5	§	<5	§	<5	§	<5	§	<5	§	<5	§	<5	§
Escondido	16	9.7	12	14.7	<5	§	14	19.8	<5	§	<5	§	<5	§	<5	§	<5	§	<5	§	<5	§	9	23.0	<5	§
Fallbrook	9	18.8	5	21.0	<5	§	8	29.4	<5	§	<5	§	<5	§	<5	§	<5	§	<5	§	<5	§	5	38.1	<5	§
North San Diego	11	10.2	9	17.3	<5	§	7	11.1	<5	§	<5	§	<5	§	<5	§	<5	§	<5	§	<5	§	7	23.7	<5	§
Palomar-Julian	<5	§	<5	§	<5	§	<5	§	<5	§	<5	§	<5	§	<5	§	<5	§	<5	§	<5	§	<5	§	<5	§
Pauma	<5	§	<5	§	<5	§	<5	§	<5	§	<5	§	<5	§	<5	§	<5	§	<5	§	<5	§	<5	§	<5	§
Poway	6	6.9	5	11.8	<5	§	6	10.4	<5	§	<5	§	<5	§	<5	§	<5	§	<5	§	<5	§	5	18.3	<5	§
Ramona	<5	§	<5	§	<5	§	<5	§	<5	§	<5	§	<5	§	<5	§	<5	§	<5	§	<5	§	<5	§	<5	§
San Marcos	5	5.5	5	11.3	<5	§	<5	§	<5	§	<5	§	<5	§	<5	§	<5	§	<5	§	<5	§	<5	§	<5	§
Valley Center	<5	§	<5	§	<5	§	<5	§	<5	§	<5	§	<5	§	<5	§	<5	§	<5	§	<5	§	<5	§	<5	§
South Region	**51**	**10.9**	**39**	**16.7**	**12**	**5.1**	**23**	**23.9**	**<5**	**§**	**16**	**5.7**	**7**	**11.7**	**<5**	**§**	**<5**	**§**	**9**	**11.1**	**10**	**7.7**	**23**	**21.3**	**8**	**16.2**
Chula Vista	14	12.1	10	17.9	<5	§	6	28.7	<5	§	7	8.5	<5	§	<5	§	<5	§	<5	§	<5	§	7	26.0	<5	§
Coronado	<5	§	<5	§	<5	§	<5	§	<5	§	<5	§	<5	§	<5	§	<5	§	<5	§	<5	§	<5	§	<5	§
National City	7	12.0	<5	§	<5	§	<5	§	<5	§	<5	§	<5	§	<5	§	<5	§	<5	§	<5	§	<5	§	<5	§
South Bay	14	10.4	12	17.6	<5	§	8	39.8	<5	§	<5	§	<5	§	<5	§	<5	§	<5	§	<5	§	6	19.4	<5	§
Sweetwater	12	8.8	10	15.0	<5	§	<5	§	<5	§	<5	§	<5	§	<5	§	<5	§	<5	§	<5	§	6	18.2	<5	§
Unknown	**<5**	**---**	**<5**	**---**	**<5**	**---**	**<5**	**---**	**<5**	**---**	**<5**	**---**	**<5**	**---**	**<5**	**---**	**<5**	**---**	**<5**	**---**	**<5**	**---**	**<5**	**---**	**<5**	**---**

* Rates per 100,000 population. County age-adjusted rates per 100,000 2000 US standard population.

**Harbison Crest/El Cajon is an aggregation of the Harbison Crest and El Cajon SRAs. Due to geographic limitations, the Harbison Crest SRA is not shown alone. See the Data Guide for more information.

***Numbers may not add up to totals due to unknown or missing details.

†Suicide refers to (underlying cause of death) ICD-10 codes U03, X60-X84, Y87.0.

‡API includes Asian, Pacific Islander, Native Hawaiian. Other includes 2 or more races, Native American/Alaska Native, American Indian, or other.

§Rates not calculated for fewer than 5 events. Rates not calculated in cases where zip code is unknown.

Source: Death Statistical Master Files (CDPH), County of San Diego, Health & Human Services Agency, Public Health Services, Epidemiology & Immunization Services Branch; SANDAG, Current Population Estimates, 10/2012.

Prepared by: County of San Diego, Health & Human Services Agency, Public Health Services, Community Health Statistics Unit, 2013.

Firearm-Related Injury

Firearm-related† Deaths Among San Diego County Residents by Location of Residence

Healthy People 2020 Target: 9.2 deaths per 100,000 population, age-adjusted*
USA: 10.3 deaths per 100,000 population, age-adjusted (2010)* ‡
California: 7.9 deaths per 100,000 population, age-adjusted (2010)* ‡

Geography	2010 Total		2011 Total		2012 Total		2013 Total		2014 Total		2015 Total		2016 Total		2017 Total		2018 Total		2019 Total		2020 Total	
	No.	Rate*	No.	Rate*	No.	Rate*	No.	Rate*	No.	Rate*	No.	Rate*	No.	Rate*	No.	Rate*	No.	Rate*	No.	Rate*	No.	Rate*
San Diego County (Actual Rate)	**168**	**5.4**	**206**	**6.6**																		
San Diego County (Age-Adjusted Rate)	**168**	**5.2**	**206**	**6.5**																		
Central Region	**26**	**5.4**	**28**	**5.8**																		
Central San Diego	10	6.0	<5	§																		
Mid-City	9	5.5	15	9.2																		
Southeast San Diego	7	4.5	9	5.8																		
East Region	**27**	**5.8**	**54**	**11.6**																		
Alpine	<5	§	<5	§																		
El Cajon	8	6.4	9	7.2																		
Harbison Crest/El Cajon**	12	8.6	17	12.1																		
Jamul	<5	§	<5	§																		
La Mesa	5	8.5	9	15.0																		
Laguna-Pine Valley	<5	§	<5	§																		
Lakeside	<5	§	7	12.4																		
Lemon Grove	<5	§	<5	§																		
Mountain Empire	<5	§	<5	§																		
Santee	<5	§	7	13.5																		
Spring Valley	<5	§	6	7.3																		
North Central Region	**37**	**6.1**	**31**	**5.1**																		
Coastal	<5	§	<5	§																		
Del Mar-Mira Mesa	<5	§	<5	§																		
Elliott-Navajo	5	5.6	5	5.6																		
Kearny Mesa	18	11.9	18	11.9																		
Miramar	<5	§	<5	§																		
Peninsula	5	7.9	<5	§																		
University	<5	§	<5	§																		
North Coastal Region	**27**	**5.3**	**35**	**6.9**																		
Carlsbad	6	5.2	8	6.9																		
Oceanside	12	7.5	17	10.6																		
Pendleton	<5	§	<5	§																		
San Dieguito	<5	§	<5	§																		
Vista	<5	§	6	5.9																		
North Inland Region	**33**	**5.8**	**30**	**5.2**																		
Anza-Borrego Springs	<5	§	5	107.1																		
Escondido	7	4.3	9	5.5																		
Fallbrook	5	10.6	<5	§																		
North San Diego	<5	§	<5	§																		
Palomar-Julian	<5	§	<5	§																		
Pauma	<5	§	<5	§																		
Poway	13	15.1	6	6.9																		
Ramona	<5	§	<5	§																		
San Marcos	<5	§	<5	§																		
Valley Center	<5	§	<5	§																		
South Region	**17**	**3.6**	**27**	**5.8**																		
Chula Vista	5	4.3	7	6.0																		
Coronado	<5	§	<5	§																		
National City	<5	§	5	8.5																		
South Bay	5	3.7	6	4.4																		
Sweetwater	<5	§	8	5.9																		
Unknown	**<5**	**---**	**<5**	**---**																		

*Rates per 100,000 population. County age-adjusted rates per 100,000 2000 US standard population.
**Harbison Crest/El Cajon is an aggregation of the Harbison Crest and El Cajon SRAs. Due to geographic limitations, the Harbison Crest SRA is not shown alone. See the Data Guide for more information.
†Firearm-related death refers to (underlying cause of death) ICD-10 codes W32-W34, X72-X74, U01.4, X93-X95, Y22-Y24, Y35.0. This includes all intents.
‡Source: National Vital Statistics System, CDC, NCHS. Online database accessed 06/01/2013: http://wonder.cdc.gov.
§Rates not calculated for fewer than 5 events. Rates not calculated in cases where zip code is unknown.
Source: Death Statistical Master Files (CDPH), County of San Diego, Health & Human Services Agency, Public Health Services, Epidemiology & Immunization Services Branch; SANDAG, Current Population Estimates, 10/2012.
Prepared by: County of San Diego, Health & Human Services Agency, Public Health Services, Community Health Statistics Unit, 2013.

Firearm-related† Deaths Among San Diego County Residents by Location of Residence, 2010 Detail

Geography	2010 Total		Gender				Race/Ethnicity										Age Group									
			Male		Female		White		Black		Hispanic		API‡		Other‡		Ages 0-14		Ages 15-24		Ages 25-44		Ages 45-64		Ages 65+	
	No.	Rate*	No.	Rate*	No.	Rate*	No.	Rate*	No.	Rate*	No.	Rate*	No.	Rate*	No.	Rate*	No.	Rate*	No.	Rate*	No.	Rate*	No.	Rate*	No.	Rate*
San Diego County (Actual Rate)	**168**	**5.4**	**145**	**9.3**	**23**	**1.5**	**125**	**8.3**	**7**	**4.8**	**24**	**2.4**	**10**	**2.9**	**<5**	**§**	**<5**	**§**	**25**	**5.0**	**31**	**3.5**	**70**	**9.2**	**40**	**11.4**
San Diego County (Age-Adjusted Rate)	**168**	**5.2**																								
Central Region	**26**	**5.4**	**23**	**9.3**	**<5**	**1.3**	**13**	**9.1**	**5**	**8.8**	**5**	**2.4**	**<5**	**§**	**<5**	**§**	**<5**	**§**	**7**	**8.4**	**8**	**5.0**	**6**	**5.6**	**5**	**11.6**
Central San Diego	10	6.0	10	11.0	<5	§	9	10.9	<5	§	<5	§	<5	§	<5	§	<5	§	<5	§	<5	§	<5	§	<5	§
Mid-City	9	5.5	7	8.6	<5	2.4	<5	§	<5	§	<5	§	<5	§	<5	§	<5	§	<5	§	<5	§	<5	§	<5	§
Southeast San Diego	7	4.5	6	7.9	<5	1.3	<5	§	<5	§	<5	§	<5	§	<5	§	<5	§	5	18.6	<5	§	<5	§	<5	§
East Region	**27**	**5.8**	**23**	**10.1**	**<5**	**1.7**	**24**	**8.6**	**<5**	**§**	**<5**	**§**	**<5**	**§**	**<5**	**§**	**<5**	**1.1**	**<5**	**§**	**5**	**4.1**	**16**	**12.6**	**<5**	**§**
Alpine	<5	§	<5	§	<5	§	<5	§	<5	§	<5	§	<5	§	<5	§	<5	§	<5	§	<5	§	<5	§	<5	§
El Cajon	8	6.4	8	13.1	<5	§	7	9.5	<5	§	<5	§	<5	§	<5	§	<5	3.9	<5	§	<5	§	6	18.9	<5	§
Harbison Crest/El Cajon**	12	8.6	8	11.7	<5	5.6	10	11.7	<5	§	<5	§	<5	§	<5	§	<5	3.6	<5	§	<5	§	8	21.7	<5	§
Jamul	<5	§	<5	§	<5	§	<5	§	<5	§	<5	§	<5	§	<5	§	<5	§	<5	§	<5	§	<5	§	<5	§
La Mesa	5	8.5	5	17.7	<5	§	5	13.5	<5	§	<5	§	<5	§	<5	§	<5	§	<5	§	<5	§	<5	§	<5	§
Laguna-Pine Valley	<5	§	<5	§	<5	§	<5	§	<5	§	<5	§	<5	§	<5	§	<5	§	<5	§	<5	§	<5	§	<5	§
Lakeside	<5	§	<5	14.4	<5	§	<5	§	<5	§	<5	§	<5	§	<5	§	<5	§	<5	§	<5	§	<5	§	<5	§
Lemon Grove	<5	§	<5	§	<5	§	<5	§	<5	§	<5	§	<5	§	<5	§	<5	§	<5	§	<5	§	<5	§	<5	§
Mountain Empire	<5	§	<5	24.5	<5	§	<5	§	<5	§	<5	§	<5	§	<5	§	<5	§	<5	§	<5	§	<5	§	<5	§
Santee	<5	§	<5	8.1	<5	§	<5	§	<5	§	<5	§	<5	§	<5	§	<5	§	<5	§	<5	§	<5	§	<5	§
Spring Valley	<5	§	<5	7.6	<5	§	<5	§	<5	§	<5	§	<5	§	<5	§	<5	§	<5	§	<5	§	<5	§	<5	§
North Central Region	**37**	**6.1**	**31**	**10.1**	**6**	**2.0**	**31**	**8.5**	**<5**	**§**	**<5**	**§**	**<5**	**§**	**<5**	**§**	**<5**	**§**	**6**	**5.8**	**5**	**2.6**	**15**	**10.5**	**11**	**15.3**
Coastal	<5	§	<5	10.3	<5	§	<5	§	<5	§	<5	§	<5	§	<5	§	<5	§	<5	§	<5	§	<5	§	<5	§
Del Mar-Mira Mesa	<5	§	<5	2.5	<5	1.3	<5	§	<5	§	<5	§	<5	§	<5	§	<5	§	<5	§	<5	§	<5	§	<5	§
Elliott-Navajo	5	5.6	5	11.6	<5	§	5	8.3	<5	§	<5	§	<5	§	<5	§	<5	§	<5	§	<5	§	<5	§	<5	§
Kearny Mesa	18	11.9	13	17.3	5	6.6	15	17.8	<5	§	<5	§	<5	§	<5	§	<5	§	<5	§	<5	§	8	22.5	7	36.7
Miramar	<5	§	<5	§	<5	§	<5	§	<5	§	<5	§	<5	§	<5	§	<5	§	<5	§	<5	§	<5	§	<5	§
Peninsula	5	7.9	5	14.6	<5	§	5	10.4	<5	§	<5	§	<5	§	<5	§	<5	§	<5	§	<5	§	<5	§	<5	§
University	<5	§	<5	6.4	<5	§	<5	§	<5	§	<5	§	<5	§	<5	§	<5	§	<5	§	<5	§	<5	§	<5	§
North Coastal Region	**27**	**5.3**	**24**	**9.3**	**<5**	**1.2**	**22**	**7.4**	**<5**	**§**	**<5**	**§**	**<5**	**§**	**<5**	**§**	**<5**	**§**	**<5**	**§**	**<5**	**§**	**14**	**11.2**	**7**	**11.7**
Carlsbad	6	5.2	<5	7.2	<5	3.4	6	7.1	<5	§	<5	§	<5	§	<5	§	<5	§	<5	§	<5	§	<5	§	<5	§
Oceanside	12	7.5	11	13.9	<5	1.2	10	13.5	<5	§	<5	§	<5	§	<5	§	<5	§	<5	§	<5	§	7	17.9	<5	§
Pendleton	<5	§	<5	3.8	<5	§	<5	§	<5	§	<5	§	<5	§	<5	§	<5	§	<5	§	<5	§	<5	§	<5	§
San Dieguito	<5	§	<5	8.7	<5	§	<5	§	<5	§	<5	§	<5	§	<5	§	<5	§	<5	§	<5	§	<5	§	<5	§
Vista	<5	§	<5	7.9	<5	§	<5	§	<5	§	<5	§	<5	§	<5	§	<5	§	<5	§	<5	§	<5	§	<5	§
North Inland Region	**33**	**5.8**	**28**	**10.0**	**5**	**1.7**	**27**	**8.6**	**<5**	**§**	**5**	**3.0**	**<5**	**§**	**<5**	**§**	**<5**	**§**	**<5**	**§**	**6**	**4.0**	**14**	**9.2**	**9**	**12.5**
Anza-Borrego Springs	<5	§	<5	44.5	<5	45.6	<5	§	<5	§	<5	§	<5	§	<5	§	<5	§	<5	§	<5	§	<5	§	<5	§
Escondido	7	4.3	6	7.4	<5	1.2	<5	§	<5	§	<5	§	<5	§	<5	§	<5	§	<5	§	<5	§	<5	§	<5	§
Fallbrook	5	10.6	5	21.2	<5	§	<5	§	<5	§	<5	§	<5	§	<5	§	<5	§	<5	§	<5	§	<5	§	<5	§
North San Diego	<5	§	<5	1.9	<5	§	<5	§	<5	§	<5	§	<5	§	<5	§	<5	§	<5	§	<5	§	<5	§	<5	§
Palomar-Julian	<5	§	<5	32.4	<5	31.4	<5	§	<5	§	<5	§	<5	§	<5	§	<5	§	<5	§	<5	§	<5	§	<5	§
Pauma	<5	§	<5	§	<5	§	<5	§	<5	§	<5	§	<5	§	<5	§	<5	§	<5	§	<5	§	<5	§	<5	§
Poway	13	15.1	11	26.1	<5	4.5	13	22.4	<5	§	<5	§	<5	§	<5	§	<5	§	<5	§	<5	§	9	33.5	<5	§
Ramona	<5	§	<5	5.7	<5	§	<5	§	<5	§	<5	§	<5	§	<5	§	<5	§	<5	§	<5	§	<5	§	<5	§
San Marcos	<5	§	<5	4.5	<5	§	<5	§	<5	§	<5	§	<5	§	<5	§	<5	§	<5	§	<5	§	<5	§	<5	§
Valley Center	<5	§	<5	§	<5	§	<5	§	<5	§	<5	§	<5	§	<5	§	<5	§	<5	§	<5	§	<5	§	<5	§
South Region	**17**	**3.6**	**15**	**6.4**	**<5**	**0.9**	**7**	**7.1**	**<5**	**§**	**7**	**2.5**	**<5**	**§**	**<5**	**§**	**<5**	**§**	**5**	**6.2**	**<5**	**§**	**5**	**4.7**	**<5**	**§**
Chula Vista	5	4.3	<5	7.2	<5	1.7	<5	§	<5	§	<5	§	<5	§	<5	§	<5	§	<5	§	<5	§	<5	§	<5	§
Coronado	<5	§	<5	6.9	<5	§	<5	§	<5	§	<5	§	<5	§	<5	§	<5	§	<5	§	<5	§	<5	§	<5	§
National City	<5	§	<5	6.7	<5	§	<5	§	<5	§	<5	§	<5	§	<5	§	<5	§	<5	§	<5	§	<5	§	<5	§
South Bay	5	3.7	<5	5.9	<5	1.5	<5	§	<5	§	<5	§	<5	§	<5	§	<5	§	<5	§	<5	§	<5	§	<5	§
Sweetwater	<5	§	<5	6.1	<5	§	<5	§	<5	§	<5	§	<5	§	<5	§	<5	§	<5	§	<5	§	<5	§	<5	§
Unknown	**<5**	**---**	**<5**	**---**	**<5**	**---**	**<5**	**---**	**<5**	**---**	**<5**	**---**	**<5**	**---**	**<5**	**---**	**<5**	**---**	**<5**	**---**	**<5**	**---**	**<5**	**---**	**<5**	**---**

*Rates per 100,000 population. County age-adjusted rates per 100,000 2000 US standard population.
**Harbison Crest/El Cajon is an aggregation of the Harbison Crest and El Cajon SRAs. Due to geographic limitations, the Harbison Crest SRA is not shown alone. See the Data Guide for more information.
***Numbers may not add up to totals due to unknown or missing details.
†Firearm-related death refers to (underlying cause of death) ICD-10 codes W32-W34, X72-X74, U01.4, X93-X95, Y22-Y24, Y35.0. This includes all intents.
‡API includes Asian, Pacific Islander, Native Hawaiian. Other includes 2 or more races, Native American/Alaska Native, American Indian, or other.
§Rates not calculated for fewer than 5 events. Rates not calculated in cases where zip code is unknown.
Source: Death Statistical Master Files (CDPH), County of San Diego, Health & Human Services Agency, Public Health Services, Epidemiology & Immunization Services Branch; SANDAG, Current Population Estimates, 10/2012.
Prepared by: County of San Diego, Health & Human Services Agency, Public Health Services, Community Health Statistics Unit, 2013.

Firearm-related† Deaths Among San Diego County Residents by Location of Residence, 2011 Detail

Geography	2011 Total		Gender				Race/Ethnicity										Age Group									
			Male		Female		White		Black		Hispanic		API‡		Other‡		Ages 0-14		Ages 15-24		Ages 25-44		Ages 45-64		Ages 65+	
	No.	Rate*	No.	Rate*	No.	Rate*	No.	Rate*	No.	Rate*	No.	Rate*	No.	Rate*	No.	Rate*	No.	Rate*	No.	Rate*	No.	Rate*	No.	Rate*	No.	Rate*
San Diego County (Actual Rate)	**206**	**6.6**	**172**	**11.0**	**34**	**2.2**	**143**	**9.6**	**24**	**16.8**	**25**	**2.5**	**9**	**2.6**	**5**	**4.2**	**<5**	**§**	**25**	**5.0**	**58**	**6.5**	**72**	**9.3**	**48**	**13.3**
San Diego County (Age-Adjusted Rate)	**206**	**6.5**																								
Central Region	**28**	**5.8**	**25**	**10.1**	**<5**	**§**	**11**	**7.7**	**9**	**16.4**	**6**	**2.9**	**<5**	**§**	**<5**	**§**	**<5**	**§**	**6**	**7.5**	**15**	**9.2**	**6**	**5.5**	**<5**	**§**
Central San Diego	<5	§	<5	§	<5	§	<5	§	<5	§	<5	§	<5	§	<5	§	<5	§	<5	§	<5	§	<5	§	<5	§
Mid-City	15	9.2	12	14.8	<5	§	7	15.3	5	26.6	<5	§	<5	§	<5	§	<5	§	<5	§	8	15.8	<5	§	<5	§
Southeast San Diego	9	5.8	9	11.8	<5	§	<5	§	<5	§	5	6.3	<5	§	<5	§	<5	§	<5	§	6	14.5	<5	§	<5	§
East Region	**54**	**11.6**	**40**	**17.4**	**14**	**5.9**	**46**	**16.5**	**<5**	**§**	**5**	**4.2**	**<5**	**§**	**<5**	**§**	**<5**	**§**	**<5**	**§**	**17**	**14.1**	**21**	**16.3**	**13**	**22.2**
Alpine	<5	§	<5	§	<5	§	<5	§	<5	§	<5	§	<5	§	<5	§	<5	§	<5	§	<5	§	<5	§	<5	§
El Cajon	9	7.2	6	9.8	<5	§	9	12.2	<5	§	<5	§	<5	§	<5	§	<5	§	<5	§	<5	§	<5	§	<5	§
Harbison Crest/El Cajon**	17	12.1	13	18.9	<5	§	15	17.6	<5	§	<5	§	<5	§	<5	§	<5	§	<5	§	<5	§	8	21.5	<5	§
Jamul	<5	§	<5	§	<5	§	<5	§	<5	§	<5	§	<5	§	<5	§	<5	§	<5	§	<5	§	<5	§	<5	§
La Mesa	9	15.0	9	31.4	<5	§	8	21.5	<5	§	<5	§	<5	§	<5	§	<5	§	<5	§	5	28.6	<5	§	<5	§
Laguna-Pine Valley	<5	§	<5	§	<5	§	<5	§	<5	§	<5	§	<5	§	<5	§	<5	§	<5	§	<5	§	<5	§	<5	§
Lakeside	7	12.4	<5	§	<5	§	6	14.7	<5	§	<5	§	<5	§	<5	§	<5	§	<5	§	<5	§	<5	§	<5	§
Lemon Grove	<5	§	<5	§	<5	§	<5	§	<5	§	<5	§	<5	§	<5	§	<5	§	<5	§	<5	§	<5	§	<5	§
Mountain Empire	<5	§	<5	§	<5	§	<5	§	<5	§	<5	§	<5	§	<5	§	<5	§	<5	§	<5	§	<5	§	<5	§
Santee	7	13.5	5	20.0	<5	§	7	18.3	<5	§	<5	§	<5	§	<5	§	<5	§	<5	§	<5	§	<5	§	<5	§
Spring Valley	6	7.3	5	12.6	<5	§	<5	§	<5	§	<5	§	<5	§	<5	§	<5	§	<5	§	<5	§	<5	§	<5	§
North Central Region	**31**	**5.1**	**26**	**8.4**	**5**	**1.7**	**22**	**6.0**	**5**	**26.7**	**<5**	**§**	**<5**	**§**	**<5**	**§**	**<5**	**§**	**<5**	**§**	**10**	**5.2**	**8**	**5.5**	**9**	**12.2**
Coastal	<5	§	<5	§	<5	§	<5	§	<5	§	<5	§	<5	§	<5	§	<5	§	<5	§	<5	§	<5	§	<5	§
Del Mar-Mira Mesa	<5	§	<5	§	<5	§	<5	§	<5	§	<5	§	<5	§	<5	§	<5	§	<5	§	<5	§	<5	§	<5	§
Elliott-Navajo	5	5.6	<5	§	<5	§	<5	§	<5	§	<5	§	<5	§	<5	§	<5	§	<5	§	<5	§	<5	§	<5	§
Kearny Mesa	18	11.9	17	22.5	<5	§	10	11.9	<5	§	<5	§	<5	§	<5	§	<5	§	<5	§	7	13.8	7	19.4	<5	§
Miramar	<5	§	<5	§	<5	§	<5	§	<5	§	<5	§	<5	§	<5	§	<5	§	<5	§	<5	§	<5	§	<5	§
Peninsula	<5	§	<5	§	<5	§	<5	§	<5	§	<5	§	<5	§	<5	§	<5	§	<5	§	<5	§	<5	§	<5	§
University	<5	§	<5	§	<5	§	<5	§	<5	§	<5	§	<5	§	<5	§	<5	§	<5	§	<5	§	<5	§	<5	§
North Coastal Region	**35**	**6.9**	**29**	**11.2**	**6**	**2.4**	**24**	**8.0**	**<5**	**§**	**7**	**4.8**	**<5**	**§**	**<5**	**§**	**<5**	**§**	**6**	**7.1**	**7**	**5.1**	**13**	**10.3**	**8**	**13.0**
Carlsbad	8	6.9	7	12.4	<5	§	7	8.3	<5	§	<5	§	<5	§	<5	§	<5	§	<5	§	<5	§	<5	§	<5	§
Oceanside	17	10.6	12	15.1	5	6.2	10	13.6	<5	§	<5	§	<5	§	<5	§	<5	§	<5	§	<5	§	7	17.8	<5	§
Pendleton	<5	§	<5	§	<5	§	<5	§	<5	§	<5	§	<5	§	<5	§	<5	§	<5	§	<5	§	<5	§	<5	§
San Dieguito	<5	§	<5	§	<5	§	<5	§	<5	§	<5	§	<5	§	<5	§	<5	§	<5	§	<5	§	<5	§	<5	§
Vista	6	5.9	6	11.7	<5	§	<5	§	<5	§	<5	§	<5	§	<5	§	<5	§	<5	§	<5	§	<5	§	<5	§
North Inland Region	**30**	**5.2**	**28**	**9.9**	**<5**	**§**	**25**	**8.0**	**<5**	**§**	**<5**	**§**	**<5**	**§**	**<5**	**§**	**<5**	**§**	**<5**	**§**	**<5**	**§**	**15**	**9.7**	**10**	**13.4**
Anza-Borrego Springs	5	107.1	<5	§	<5	§	5	177.2	<5	§	<5	§	<5	§	<5	§	<5	§	<5	§	<5	§	<5	§	<5	§
Escondido	9	5.5	8	9.8	<5	§	7	9.9	<5	§	<5	§	<5	§	<5	§	<5	§	<5	§	<5	§	<5	§	<5	§
Fallbrook	<5	§	<5	§	<5	§	<5	§	<5	§	<5	§	<5	§	<5	§	<5	§	<5	§	<5	§	<5	§	<5	§
North San Diego	<5	§	<5	§	<5	§	<5	§	<5	§	<5	§	<5	§	<5	§	<5	§	<5	§	<5	§	<5	§	<5	§
Palomar-Julian	<5	§	<5	§	<5	§	<5	§	<5	§	<5	§	<5	§	<5	§	<5	§	<5	§	<5	§	<5	§	<5	§
Pauma	<5	§	<5	§	<5	§	<5	§	<5	§	<5	§	<5	§	<5	§	<5	§	<5	§	<5	§	<5	§	<5	§
Poway	6	6.9	6	14.1	<5	§	5	8.6	<5	§	<5	§	<5	§	<5	§	<5	§	<5	§	<5	§	<5	§	<5	§
Ramona	<5	§	<5	§	<5	§	<5	§	<5	§	<5	§	<5	§	<5	§	<5	§	<5	§	<5	§	<5	§	<5	§
San Marcos	<5	§	<5	§	<5	§	<5	§	<5	§	<5	§	<5	§	<5	§	<5	§	<5	§	<5	§	<5	§	<5	§
Valley Center	<5	§	<5	§	<5	§	<5	§	<5	§	<5	§	<5	§	<5	§	<5	§	<5	§	<5	§	<5	§	<5	§
South Region	**27**	**5.8**	**23**	**9.8**	**<5**	**§**	**14**	**14.6**	**<5**	**§**	**<5**	**§**	**<5**	**§**	**<5**	**§**	**<5**	**§**	**<5**	**§**	**6**	**4.6**	**9**	**8.3**	**7**	**14.2**
Chula Vista	7	6.0	5	9.0	<5	§	<5	§	<5	§	<5	§	<5	§	<5	§	<5	§	<5	§	<5	§	<5	§	<5	§
Coronado	<5	§	<5	§	<5	§	<5	§	<5	§	<5	§	<5	§	<5	§	<5	§	<5	§	<5	§	<5	§	<5	§
National City	5	8.5	<5	§	<5	§	<5	§	<5	§	<5	§	<5	§	<5	§	<5	§	<5	§	<5	§	<5	§	<5	§
South Bay	6	4.4	5	7.3	<5	§	5	24.9	<5	§	<5	§	<5	§	<5	§	<5	§	<5	§	<5	§	<5	§	<5	§
Sweetwater	8	5.9	8	12.0	<5	§	<5	§	<5	§	<5	§	<5	§	<5	§	<5	§	<5	§	<5	§	<5	§	<5	§
Unknown	**<5**	**---**	**<5**	**---**	**<5**	**---**	**<5**	**---**	**<5**	**---**	**<5**	**---**	**<5**	**---**	**<5**	**---**	**<5**	**---**	**<5**	**---**	**<5**	**---**	**<5**	**---**	**<5**	**---**

*Rates per 100,000 population. County age-adjusted rates per 100,000 2000 US standard population.
**Harbison Crest/El Cajon is an aggregation of the Harbison Crest and El Cajon SRAs. Due to geographic limitations, the Harbison Crest SRA is not shown alone. See the Data Guide for more information.
***Numbers may not add up to totals due to unknown or missing details.
†Firearm-related death refers to (underlying cause of death) ICD-10 codes W32-W34, X72-X74, U01.4, X93-X95, Y22-Y24, Y35.0. This includes all intents.
‡API includes Asian, Pacific Islander, Native Hawaiian. Other includes 2 or more races, Native American/Alaska Native, American Indian, or other.
§Rates not calculated for fewer than 5 events. Rates not calculated in cases where zip code is unknown.
Source: Death Statistical Master Files (CDPH), County of San Diego, Health & Human Services Agency, Public Health Services, Epidemiology & Immunization Services Branch; SANDAG, Current Population Estimates, 10/2012.
Prepared by: County of San Diego, Health & Human Services Agency, Public Health Services, Community Health Statistics Unit, 2013.

Firearm-related† Hospitalizations Among San Diego County Residents by Location of Residence

Geography	2010 Total		2011 Total		2012 Total		2013 Total		2014 Total		2015 Total		2016 Total		2017 Total		2018 Total		2019 Total		2020 Total	
	No.	Rate*	No.	Rate*	No.	Rate*	No.	Rate*	No.	Rate*	No.	Rate*	No.	Rate*	No.	Rate*	No.	Rate*	No.	Rate*	No.	Rate*
San Diego County (Actual Rate)	**156**	**5.0**	**139**	**4.5**																		
San Diego County (Age-Adjusted Rate)	**156**	**4.8**	**139**	**4.2**																		
Central Region	**63**	**13.0**	**57**	**11.7**																		
Central San Diego	16	9.7	17	10.2																		
Mid-City	19	11.7	10	6.1																		
Southeast San Diego	28	18.0	30	19.2																		
East Region	**36**	**7.8**	**26**	**5.6**																		
Alpine	<5	§	<5	§																		
El Cajon	7	5.6	6	4.8																		
Harbison Crest/El Cajon**	14	10.1	11	7.9																		
Jamul	<5	§	<5	§																		
La Mesa	<5	§	<5	§																		
Laguna-Pine Valley	<5	§	<5	§																		
Lakeside	5	8.9	<5	§																		
Lemon Grove	<5	§	<5	§																		
Mountain Empire	<5	§	<5	§																		
Santee	<5	§	<5	§																		
Spring Valley	7	8.6	6	7.3																		
North Central Region	**10**	**1.7**	**11**	**1.8**																		
Coastal	<5	§	<5	§																		
Del Mar-Mira Mesa	<5	§	<5	§																		
Elliott-Navajo	<5	§	<5	§																		
Kearny Mesa	6	4.0	<5	§																		
Miramar	<5	§	<5	§																		
Peninsula	<5	§	<5	§																		
University	<5	§	<5	§																		
North Coastal Region	**8**	**1.6**	**18**	**3.5**																		
Carlsbad	<5	§	<5	§																		
Oceanside	<5	§	6	3.7																		
Pendleton	<5	§	<5	§																		
San Dieguito	<5	§	<5	§																		
Vista	<5	§	7	6.9																		
North Inland Region	**13**	**2.3**	**11**	**1.9**																		
Anza-Borrego Springs	<5	§	<5	§																		
Escondido	<5	§	7	4.3																		
Fallbrook	<5	§	<5	§																		
North San Diego	<5	§	<5	§																		
Palomar-Julian	<5	§	<5	§																		
Pauma	<5	§	<5	§																		
Poway	<5	§	<5	§																		
Ramona	<5	§	<5	§																		
San Marcos	<5	§	<5	§																		
Valley Center	<5	§	<5	§																		
South Region	**26**	**5.5**	**16**	**3.4**																		
Chula Vista	8	6.9	8	6.9																		
Coronado	<5	§	<5	§																		
National City	<5	§	<5	§																		
South Bay	13	9.6	<5	§																		
Sweetwater	<5	§	<5	§																		
Unknown	**<5**	**---**	**<5**	**---**																		

*Rates per 100,000 population. County age-adjusted rates per 100,000 2000 US standard population.
**Harbison Crest/El Cajon is an aggregation of the Harbison Crest and El Cajon SRAs. Due to geographic limitations, the Harbison Crest SRA is not shown alone. See the Data Guide for more information.
†Firearm injury hospitalization refers to (principal diagnosis) ICD-9 Ecodes E922, E955.0-E955.4, E965.0-E965.4, E970, E985.0-E985.4. This includes all intents.
§Rates not calculated for fewer than 5 events. Rates not calculated in cases where zip code is unknown.
Source: Patient Discharge Database (CA OSHPD), County of San Diego, Health & Human Services Agency, Public Health Services, Epidemiology & Immunization Services Branch; SANDAG, Current Population Estimates, 10/2012.
Prepared by: County of San Diego, Health & Human Services Agency, Public Health Services, Community Health Statistics Unit, 2013.

Firearm-related† Hospitalizations Among San Diego County Residents by Location of Residence, 2010 Detail

Geography	2010 Total		Gender				Race/Ethnicity										Age Group									
			Male		Female		White		Black		Hispanic		API‡		Other‡		Ages 0-14		Ages 15-24		Ages 25-44		Ages 45-64		Ages 65+	
	No.	Rate*	No.	Rate*	No.	Rate*	No.	Rate*	No.	Rate*	No.	Rate*	No.	Rate*	No.	Rate*	No.	Rate*	No.	Rate*	No.	Rate*	No.	Rate*	No.	Rate*
San Diego County (Actual Rate)	**156**	**5.0**	**133**	**8.6**	**23**	**1.5**	**48**	**3.2**	**40**	**27.3**	**53**	**5.3**	**<5**	**§**	**<5**	**§**	**<5**	**§**	**60**	**12.1**	**60**	**6.7**	**27**	**3.6**	**6**	**1.7**
San Diego County (Age-Adjusted Rate)	**156**	**4.8**																								
Central Region	**63**	**13.0**	**53**	**21.4**	**10**	**4.2**	**10**	**7.0**	**25**	**44.1**	**23**	**11.3**	**<5**	**§**	**<5**	**§**	**<5**	**§**	**29**	**34.9**	**27**	**16.7**	**6**	**5.6**	**<5**	**§**
Central San Diego	16	9.7	13	14.4	<5	§	5	6.1	7	61.0	<5	§	<5	§	<5	§	<5	§	<5	§	8	11.5	<5	§	<5	§
Mid-City	19	11.7	16	19.7	<5	§	<5	§	7	36.2	8	11.7	<5	§	<5	§	<5	§	12	36.1	6	11.9	<5	§	<5	§
Southeast San Diego	28	18.0	24	31.6	<5	§	<5	§	11	42.5	12	15.3	<5	§	<5	§	<5	§	13	48.4	13	31.5	<5	§	<5	§
East Region	**36**	**7.8**	**31**	**13.6**	**5**	**2.1**	**16**	**5.7**	**8**	**30.1**	**10**	**8.7**	**<5**	**§**	**<5**	**§**	**<5**	**§**	**15**	**21.9**	**12**	**9.9**	**7**	**5.5**	**<5**	**§**
Alpine	<5	§	<5	§	<5	§	<5	§	<5	§	<5	§	<5	§	<5	§	<5	§	<5	§	<5	§	<5	§	<5	§
El Cajon	7	5.6	6	9.8	<5	§	<5	§	<5	§	<5	§	<5	§	<5	§	<5	§	<5	§	<5	§	<5	§	<5	§
Harbison Crest/El Cajon**	14	10.1	12	17.6	<5	§	5	5.9	<5	§	5	14.2	<5	§	<5	§	<5	§	5	23.2	5	13.9	<5	§	<5	§
Jamul	<5	§	<5	§	<5	§	<5	§	<5	§	<5	§	<5	§	<5	§	<5	§	<5	§	<5	§	<5	§	<5	§
La Mesa	<5	§	<5	§	<5	§	<5	§	<5	§	<5	§	<5	§	<5	§	<5	§	<5	§	<5	§	<5	§	<5	§
Laguna-Pine Valley	<5	§	<5	§	<5	§	<5	§	<5	§	<5	§	<5	§	<5	§	<5	§	<5	§	<5	§	<5	§	<5	§
Lakeside	5	8.9	<5	§	<5	§	<5	§	<5	§	<5	§	<5	§	<5	§	<5	§	<5	§	<5	§	<5	§	<5	§
Lemon Grove	<5	§	<5	§	<5	§	<5	§	<5	§	<5	§	<5	§	<5	§	<5	§	<5	§	<5	§	<5	§	<5	§
Mountain Empire	<5	§	<5	§	<5	§	<5	§	<5	§	<5	§	<5	§	<5	§	<5	§	<5	§	<5	§	<5	§	<5	§
Santee	<5	§	<5	§	<5	§	<5	§	<5	§	<5	§	<5	§	<5	§	<5	§	<5	§	<5	§	<5	§	<5	§
Spring Valley	7	8.6	6	15.2	<5	§	<5	§	<5	§	<5	§	<5	§	<5	§	<5	§	<5	§	<5	§	<5	§	<5	§
North Central Region	**10**	**1.7**	**9**	**2.9**	**<5**	**§**	**<5**	**§**	**<5**	**§**	**<5**	**§**	**<5**	**§**	**<5**	**§**	**<5**	**§**	**<5**	**§**	**7**	**3.6**	**<5**	**§**	**<5**	**§**
Coastal	<5	§	<5	§	<5	§	<5	§	<5	§	<5	§	<5	§	<5	§	<5	§	<5	§	<5	§	<5	§	<5	§
Del Mar-Mira Mesa	<5	§	<5	§	<5	§	<5	§	<5	§	<5	§	<5	§	<5	§	<5	§	<5	§	<5	§	<5	§	<5	§
Elliott-Navajo	<5	§	<5	§	<5	§	<5	§	<5	§	<5	§	<5	§	<5	§	<5	§	<5	§	<5	§	<5	§	<5	§
Kearny Mesa	6	4.0	6	8.0	<5	§	<5	§	<5	§	<5	§	<5	§	<5	§	<5	§	<5	§	<5	§	<5	§	<5	§
Miramar	<5	§	<5	§	<5	§	<5	§	<5	§	<5	§	<5	§	<5	§	<5	§	<5	§	<5	§	<5	§	<5	§
Peninsula	<5	§	<5	§	<5	§	<5	§	<5	§	<5	§	<5	§	<5	§	<5	§	<5	§	<5	§	<5	§	<5	§
University	<5	§	<5	§	<5	§	<5	§	<5	§	<5	§	<5	§	<5	§	<5	§	<5	§	<5	§	<5	§	<5	§
North Coastal Region	**8**	**1.6**	**5**	**1.9**	**<5**	**§**	**5**	**1.7**	**<5**	**§**	**<5**	**§**	**<5**	**§**	**<5**	**§**	**<5**	**§**	**<5**	**§**	**<5**	**§**	**<5**	**§**	**<5**	**§**
Carlsbad	<5	§	<5	§	<5	§	<5	§	<5	§	<5	§	<5	§	<5	§	<5	§	<5	§	<5	§	<5	§	<5	§
Oceanside	<5	§	<5	§	<5	§	<5	§	<5	§	<5	§	<5	§	<5	§	<5	§	<5	§	<5	§	<5	§	<5	§
Pendleton	<5	§	<5	§	<5	§	<5	§	<5	§	<5	§	<5	§	<5	§	<5	§	<5	§	<5	§	<5	§	<5	§
San Dieguito	<5	§	<5	§	<5	§	<5	§	<5	§	<5	§	<5	§	<5	§	<5	§	<5	§	<5	§	<5	§	<5	§
Vista	<5	§	<5	§	<5	§	<5	§	<5	§	<5	§	<5	§	<5	§	<5	§	<5	§	<5	§	<5	§	<5	§
North Inland Region	**13**	**2.3**	**11**	**3.9**	**<5**	**§**	**9**	**2.9**	**<5**	**§**	**<5**	**§**	**<5**	**§**	**<5**	**§**	**<5**	**§**	**6**	**7.8**	**<5**	**§**	**<5**	**§**	**<5**	**§**
Anza-Borrego Springs	<5	§	<5	§	<5	§	<5	§	<5	§	<5	§	<5	§	<5	§	<5	§	<5	§	<5	§	<5	§	<5	§
Escondido	<5	§	<5	§	<5	§	<5	§	<5	§	<5	§	<5	§	<5	§	<5	§	<5	§	<5	§	<5	§	<5	§
Fallbrook	<5	§	<5	§	<5	§	<5	§	<5	§	<5	§	<5	§	<5	§	<5	§	<5	§	<5	§	<5	§	<5	§
North San Diego	<5	§	<5	§	<5	§	<5	§	<5	§	<5	§	<5	§	<5	§	<5	§	<5	§	<5	§	<5	§	<5	§
Palomar-Julian	<5	§	<5	§	<5	§	<5	§	<5	§	<5	§	<5	§	<5	§	<5	§	<5	§	<5	§	<5	§	<5	§
Pauma	<5	§	<5	§	<5	§	<5	§	<5	§	<5	§	<5	§	<5	§	<5	§	<5	§	<5	§	<5	§	<5	§
Poway	<5	§	<5	§	<5	§	<5	§	<5	§	<5	§	<5	§	<5	§	<5	§	<5	§	<5	§	<5	§	<5	§
Ramona	<5	§	<5	§	<5	§	<5	§	<5	§	<5	§	<5	§	<5	§	<5	§	<5	§	<5	§	<5	§	<5	§
San Marcos	<5	§	<5	§	<5	§	<5	§	<5	§	<5	§	<5	§	<5	§	<5	§	<5	§	<5	§	<5	§	<5	§
Valley Center	<5	§	<5	§	<5	§	<5	§	<5	§	<5	§	<5	§	<5	§	<5	§	<5	§	<5	§	<5	§	<5	§
South Region	**26**	**5.5**	**24**	**10.3**	**<5**	**§**	**6**	**6.1**	**5**	**25.4**	**11**	**4.0**	**<5**	**§**	**<5**	**§**	**<5**	**§**	**7**	**8.7**	**9**	**6.8**	**10**	**9.4**	**<5**	**§**
Chula Vista	8	6.9	6	10.8	<5	§	<5	§	<5	§	5	6.1	<5	§	<5	§	<5	§	<5	§	<5	§	<5	§	<5	§
Coronado	<5	§	<5	§	<5	§	<5	§	<5	§	<5	§	<5	§	<5	§	<5	§	<5	§	<5	§	<5	§	<5	§
National City	<5	§	<5	§	<5	§	<5	§	<5	§	<5	§	<5	§	<5	§	<5	§	<5	§	<5	§	<5	§	<5	§
South Bay	13	9.6	13	19.1	<5	§	5	24.4	<5	§	<5	§	<5	§	<5	§	<5	§	<5	§	<5	§	7	22.9	<5	§
Sweetwater	<5	§	<5	§	<5	§	<5	§	<5	§	<5	§	<5	§	<5	§	<5	§	<5	§	<5	§	<5	§	<5	§
Unknown	**<5**	**---**	**<5**	**---**	**<5**	**---**	**<5**	**---**	**<5**	**---**	**<5**	**---**	**<5**	**---**	**<5**	**---**	**<5**	**---**	**<5**	**---**	**<5**	**---**	**<5**	**---**	**<5**	**---**

*Rates per 100,000 population. County age-adjusted rates per 100,000 2000 US standard population.
**Harbison Crest/El Cajon is an aggregation of the Harbison Crest and El Cajon SRAs. Due to geographic limitations, the Harbison Crest SRA is not shown alone. See the Data Guide for more information.
***Numbers may not add up to totals due to unknown or missing details.
†Firearm injury hospitalization refers to (principal diagnosis) ICD-9 Ecodes E922, E955.0-E955.4, E965.0-E965.4, E970, E985.0-E985.4. This includes all intents.
‡API includes Asian, Pacific Islander, Native Hawaiian. Other includes 2 or more races, Native American/Alaska Native, American Indian, or other.
§Rates not calculated for fewer than 5 events. Rates not calculated in cases where zip code is unknown.
Source: Patient Discharge Database (CA OSHPD), County of San Diego, Health & Human Services Agency, Public Health Services, Epidemiology & Immunization Services Branch; SANDAG, Current Population Estimates, 10/2012.
Prepared by: County of San Diego, Health & Human Services Agency, Public Health Services, Community Health Statistics Unit, 2013.

Firearm-related† Hospitalizations Among San Diego County Residents by Location of Residence, 2011 Detail

Geography	2011 Total		Gender				Race/Ethnicity										Age Group									
			Male		Female		White		Black		Hispanic		API‡		Other‡		Ages 0-14		Ages 15-24		Ages 25-44		Ages 45-64		Ages 65+	
	No.	Rate*	No.	Rate*	No.	Rate*	No.	Rate*	No.	Rate*	No.	Rate*	No.	Rate*	No.	Rate*	No.	Rate*	No.	Rate*	No.	Rate*	No.	Rate*	No.	Rate*
San Diego County (Actual Rate)	**139**	**4.5**	**127**	**8.1**	**12**	**0.8**	**39**	**2.6**	**31**	**21.7**	**57**	**5.6**	**<5**	**§**	**<5**	**§**	**<5**	**§**	**53**	**10.6**	**55**	**6.2**	**22**	**2.9**	**6**	**1.7**
San Diego County (Age-Adjusted Rate)	**139**	**4.2**																								
Central Region	**57**	**11.7**	**53**	**21.4**	**<5**	**§**	**<5**	**§**	**24**	**43.7**	**28**	**13.5**	**<5**	**§**	**<5**	**§**	**<5**	**§**	**23**	**28.6**	**25**	**15.4**	**8**	**7.4**	**<5**	**§**
Central San Diego	17	10.2	16	17.7	<5	§	<5	§	<5	§	11	18.8	<5	§	<5	§	<5	§	8	38.6	6	8.5	<5	§	<5	§
Mid-City	10	6.1	9	11.1	<5	§	<5	§	<5	§	6	8.6	<5	§	<5	§	<5	§	5	15.5	5	9.9	<5	§	<5	§
Southeast San Diego	30	19.2	28	36.7	<5	§	<5	§	17	68.1	11	13.8	<5	§	<5	§	<5	§	10	36.7	14	33.7	5	13.7	<5	§
East Region	**26**	**5.6**	**26**	**11.3**	**<5**	**§**	**13**	**4.7**	**<5**	**§**	**<5**	**§**	**<5**	**§**	**<5**	**§**	**<5**	**§**	**8**	**11.5**	**10**	**8.3**	**5**	**3.9**	**<5**	**§**
Alpine	<5	§	<5	§	<5	§	<5	§	<5	§	<5	§	<5	§	<5	§	<5	§	<5	§	<5	§	<5	§	<5	§
El Cajon	6	4.8	6	9.8	<5	§	<5	§	<5	§	<5	§	<5	§	<5	§	<5	§	<5	§	<5	§	<5	§	<5	§
Harbison Crest/El Cajon**	11	7.9	11	16.0	<5	§	<5	§	<5	§	<5	§	<5	§	<5	§	<5	§	5	23.1	<5	§	<5	§	<5	§
Jamul	<5	§	<5	§	<5	§	<5	§	<5	§	<5	§	<5	§	<5	§	<5	§	<5	§	<5	§	<5	§	<5	§
La Mesa	<5	§	<5	§	<5	§	<5	§	<5	§	<5	§	<5	§	<5	§	<5	§	<5	§	<5	§	<5	§	<5	§
Laguna-Pine Valley	<5	§	<5	§	<5	§	<5	§	<5	§	<5	§	<5	§	<5	§	<5	§	<5	§	<5	§	<5	§	<5	§
Lakeside	<5	§	<5	§	<5	§	<5	§	<5	§	<5	§	<5	§	<5	§	<5	§	<5	§	<5	§	<5	§	<5	§
Lemon Grove	<5	§	<5	§	<5	§	<5	§	<5	§	<5	§	<5	§	<5	§	<5	§	<5	§	<5	§	<5	§	<5	§
Mountain Empire	<5	§	<5	§	<5	§	<5	§	<5	§	<5	§	<5	§	<5	§	<5	§	<5	§	<5	§	<5	§	<5	§
Santee	<5	§	<5	§	<5	§	<5	§	<5	§	<5	§	<5	§	<5	§	<5	§	<5	§	<5	§	<5	§	<5	§
Spring Valley	6	7.3	6	15.1	<5	§	<5	§	<5	§	<5	§	<5	§	<5	§	<5	§	<5	§	<5	§	<5	§	<5	§
North Central Region	**11**	**1.8**	**10**	**3.2**	**<5**	**§**	**6**	**1.6**	**<5**	**§**	**<5**	**§**	**<5**	**§**	**<5**	**§**	**<5**	**§**	**<5**	**§**	**5**	**2.6**	**<5**	**§**	**<5**	**§**
Coastal	<5	§	<5	§	<5	§	<5	§	<5	§	<5	§	<5	§	<5	§	<5	§	<5	§	<5	§	<5	§	<5	§
Del Mar-Mira Mesa	<5	§	<5	§	<5	§	<5	§	<5	§	<5	§	<5	§	<5	§	<5	§	<5	§	<5	§	<5	§	<5	§
Elliott-Navajo	<5	§	<5	§	<5	§	<5	§	<5	§	<5	§	<5	§	<5	§	<5	§	<5	§	<5	§	<5	§	<5	§
Kearny Mesa	<5	§	<5	§	<5	§	<5	§	<5	§	<5	§	<5	§	<5	§	<5	§	<5	§	<5	§	<5	§	<5	§
Miramar	<5	§	<5	§	<5	§	<5	§	<5	§	<5	§	<5	§	<5	§	<5	§	<5	§	<5	§	<5	§	<5	§
Peninsula	<5	§	<5	§	<5	§	<5	§	<5	§	<5	§	<5	§	<5	§	<5	§	<5	§	<5	§	<5	§	<5	§
University	<5	§	<5	§	<5	§	<5	§	<5	§	<5	§	<5	§	<5	§	<5	§	<5	§	<5	§	<5	§	<5	§
North Coastal Region	**18**	**3.5**	**15**	**5.8**	**<5**	**§**	**10**	**3.3**	**<5**	**§**	**7**	**4.8**	**<5**	**§**	**<5**	**§**	**<5**	**§**	**8**	**9.5**	**6**	**4.4**	**<5**	**§**	**<5**	**§**
Carlsbad	<5	§	<5	§	<5	§	<5	§	<5	§	<5	§	<5	§	<5	§	<5	§	<5	§	<5	§	<5	§	<5	§
Oceanside	6	3.7	<5	§	<5	§	<5	§	<5	§	<5	§	<5	§	<5	§	<5	§	<5	§	<5	§	<5	§	<5	§
Pendleton	<5	§	<5	§	<5	§	<5	§	<5	§	<5	§	<5	§	<5	§	<5	§	<5	§	<5	§	<5	§	<5	§
San Dieguito	<5	§	<5	§	<5	§	<5	§	<5	§	<5	§	<5	§	<5	§	<5	§	<5	§	<5	§	<5	§	<5	§
Vista	7	6.9	7	13.7	<5	§	5	11.5	<5	§	<5	§	<5	§	<5	§	<5	§	<5	§	<5	§	<5	§	<5	§
North Inland Region	**11**	**1.9**	**9**	**3.2**	**<5**	**§**	**7**	**2.2**	**<5**	**§**	**<5**	**§**	**<5**	**§**	**<5**	**§**	**<5**	**§**	**<5**	**§**	**<5**	**§**	**<5**	**§**	**<5**	**§**
Anza-Borrego Springs	<5	§	<5	§	<5	§	<5	§	<5	§	<5	§	<5	§	<5	§	<5	§	<5	§	<5	§	<5	§	<5	§
Escondido	7	4.3	5	6.1	<5	§	5	7.1	<5	§	<5	§	<5	§	<5	§	<5	§	<5	§	<5	§	<5	§	<5	§
Fallbrook	<5	§	<5	§	<5	§	<5	§	<5	§	<5	§	<5	§	<5	§	<5	§	<5	§	<5	§	<5	§	<5	§
North San Diego	<5	§	<5	§	<5	§	<5	§	<5	§	<5	§	<5	§	<5	§	<5	§	<5	§	<5	§	<5	§	<5	§
Palomar-Julian	<5	§	<5	§	<5	§	<5	§	<5	§	<5	§	<5	§	<5	§	<5	§	<5	§	<5	§	<5	§	<5	§
Pauma	<5	§	<5	§	<5	§	<5	§	<5	§	<5	§	<5	§	<5	§	<5	§	<5	§	<5	§	<5	§	<5	§
Poway	<5	§	<5	§	<5	§	<5	§	<5	§	<5	§	<5	§	<5	§	<5	§	<5	§	<5	§	<5	§	<5	§
Ramona	<5	§	<5	§	<5	§	<5	§	<5	§	<5	§	<5	§	<5	§	<5	§	<5	§	<5	§	<5	§	<5	§
San Marcos	<5	§	<5	§	<5	§	<5	§	<5	§	<5	§	<5	§	<5	§	<5	§	<5	§	<5	§	<5	§	<5	§
Valley Center	<5	§	<5	§	<5	§	<5	§	<5	§	<5	§	<5	§	<5	§	<5	§	<5	§	<5	§	<5	§	<5	§
South Region	**16**	**3.4**	**14**	**6.0**	**<5**	**§**	**<5**	**§**	**<5**	**§**	**13**	**4.6**	**<5**	**§**	**<5**	**§**	**<5**	**§**	**9**	**11.1**	**5**	**3.8**	**<5**	**§**	**<5**	**§**
Chula Vista	8	6.9	7	12.5	<5	§	<5	§	<5	§	7	8.5	<5	§	<5	§	<5	§	<5	§	<5	§	<5	§	<5	§
Coronado	<5	§	<5	§	<5	§	<5	§	<5	§	<5	§	<5	§	<5	§	<5	§	<5	§	<5	§	<5	§	<5	§
National City	<5	§	<5	§	<5	§	<5	§	<5	§	<5	§	<5	§	<5	§	<5	§	<5	§	<5	§	<5	§	<5	§
South Bay	<5	§	<5	§	<5	§	<5	§	<5	§	<5	§	<5	§	<5	§	<5	§	<5	§	<5	§	<5	§	<5	§
Sweetwater	<5	§	<5	§	<5	§	<5	§	<5	§	<5	§	<5	§	<5	§	<5	§	<5	§	<5	§	<5	§	<5	§
Unknown	**<5**	**---**	**<5**	**---**	**<5**	**---**	**<5**	**---**	**<5**	**---**	**<5**	**---**	**<5**	**---**	**<5**	**---**	**<5**	**---**	**<5**	**---**	**<5**	**---**	**<5**	**---**	**<5**	**---**

*Rates per 100,000 population. County age-adjusted rates per 100,000 2000 US standard population.
**Harbison Crest/El Cajon is an aggregation of the Harbison Crest and El Cajon SRAs. Due to geographic limitations, the Harbison Crest SRA is not shown alone. See the Data Guide for more information.
***Numbers may not add up to totals due to unknown or missing details.
†Firearm injury hospitalization refers to (principal diagnosis) ICD-9 Ecodes E922, E955.0-E955.4, E965.0-E965.4, E970, E985.0-E985.4. This includes all intents.
‡API includes Asian, Pacific Islander, Native Hawaiian. Other includes 2 or more races, Native American/Alaska Native, American Indian, or other.
§Rates not calculated for fewer than 5 events. Rates not calculated in cases where zip code is unknown.
Source: Patient Discharge Database (CA OSHPD), County of San Diego, Health & Human Services Agency, Public Health Services, Epidemiology & Immunization Services Branch; SANDAG, Current Population Estimates, 10/2012.
Prepared by: County of San Diego, Health & Human Services Agency, Public Health Services, Community Health Statistics Unit, 2013.

Firearm-related† Emergency Department Discharges in San Diego County by Location of Residence

Geography	2010 Total		2011 Total		2012 Total		2013 Total		2014 Total		2015 Total		2016 Total		2017 Total		2018 Total		2019 Total		2020 Total	
	No.	Rate*	No.	Rate*	No.	Rate*	No.	Rate*	No.	Rate*	No.	Rate*	No.	Rate*	No.	Rate*	No.	Rate*	No.	Rate*	No.	Rate*
San Diego County (Actual Rate)	**174**	**5.6**	**219**	**7.0**																		
San Diego County (Age-Adjusted Rate)	**174**	**5.4**	**219**	**6.9**																		
Central Region	**44**	**9.1**	**37**	**7.6**																		
Central San Diego	13	7.9	6	3.6																		
Mid-City	11	6.7	8	4.9																		
Southeast San Diego	20	12.8	23	14.7																		
East Region	**35**	**7.6**	**45**	**9.6**																		
Alpine	<5	§	<5	§																		
El Cajon	8	6.4	9	7.2																		
Harbison Crest/El Cajon**	16	11.5	15	10.7																		
Jamul	<5	§	<5	§																		
La Mesa	<5	§	8	13.3																		
Laguna-Pine Valley	<5	§	<5	§																		
Lakeside	<5	§	5	8.9																		
Lemon Grove	<5	§	<5	§																		
Mountain Empire	<5	§	<5	§																		
Santee	<5	§	<5	§																		
Spring Valley	<5	§	<5	§																		
North Central Region	**21**	**3.5**	**18**	**3.0**																		
Coastal	<5	§	<5	§																		
Del Mar-Mira Mesa	7	4.4	<5	§																		
Elliott-Navajo	<5	§	<5	§																		
Kearny Mesa	7	4.6	10	6.6																		
Miramar	<5	§	<5	§																		
Peninsula	<5	§	<5	§																		
University	<5	§	<5	§																		
North Coastal Region	**18**	**3.6**	**30**	**5.9**																		
Carlsbad	<5	§	<5	§																		
Oceanside	5	3.1	14	8.7																		
Pendleton	<5	§	<5	§																		
San Dieguito	<5	§	<5	§																		
Vista	11	11.0	7	6.9																		
North Inland Region	**26**	**4.6**	**43**	**7.5**																		
Anza-Borrego Springs	<5	§	<5	§																		
Escondido	8	4.9	14	8.5																		
Fallbrook	<5	§	7	14.6																		
North San Diego	<5	§	<5	§																		
Palomar-Julian	<5	§	<5	§																		
Pauma	<5	§	<5	§																		
Poway	<5	§	6	6.9																		
Ramona	<5	§	<5	§																		
San Marcos	7	7.8	<5	§																		
Valley Center	<5	§	<5	§																		
South Region	**22**	**4.7**	**36**	**7.7**																		
Chula Vista	12	10.4	14	12.1																		
Coronado	<5	§	<5	§																		
National City	<5	§	9	15.4																		
South Bay	6	4.4	10	7.4																		
Sweetwater	<5	§	<5	§																		
Unknown	**8**	**---**	**10**	**---**																		

*Rates per 100,000 population. County age-adjusted rates per 100,000 2000 US standard population.
**Harbison Crest/El Cajon is an aggregation of the Harbison Crest and El Cajon SRAs. Due to geographic limitations, the Harbison Crest SRA is not shown alone. See the Data Guide for more information.
†Firearm injury emergency department discharge refers to (principal diagnosis) ICD-9 Ecodes E922, E955.0-E955.4, E965.0-E965.4, E970, E985.0-E985.4. This includes all intents.
§Rates not calculated for fewer than 5 events. Rates not calculated in cases where zip code is unknown.
Source: Emergency Department Discharge Database (CA OSHPD), County of San Diego, Health & Human Services Agency, Public Health Services, Emergency Medical Services; SANDAG, Current Population Estimates, 10/2012.
Prepared by: County of San Diego, Health & Human Services Agency, Public Health Services, Community Health Statistics Unit, 2013.

Firearm-related† Emergency Department Discharges in San Diego County by Location of Residence, 2010 Detail

Geography	2010 Total		Gender				Race/Ethnicity										Age Group									
			Male		Female		White		Black		Hispanic		API‡		Other‡		Ages 0-14		Ages 15-24		Ages 25-44		Ages 45-64		Ages 65+	
	No.	Rate*	No.	Rate*	No.	Rate*	No.	Rate*	No.	Rate*	No.	Rate*	No.	Rate*	No.	Rate*	No.	Rate*	No.	Rate*	No.	Rate*	No.	Rate*	No.	Rate*
San Diego County (Actual Rate)	**174**	**5.6**	**148**	**9.5**	**26**	**1.7**	**68**	**4.5**	**26**	**17.7**	**62**	**6.3**	**<5**	**§**	**9**	**7.8**	**22**	**3.7**	**65**	**13.1**	**62**	**7.0**	**18**	**2.4**	**7**	**2.0**
San Diego County (Age-Adjusted Rate)	**174**	**5.4**																								
Central Region	**44**	**9.1**	**36**	**14.5**	**8**	**3.4**	**6**	**4.2**	**16**	**28.2**	**16**	**7.8**	**<5**	**§**	**<5**	**§**	**6**	**6.7**	**18**	**21.7**	**14**	**8.7**	**<5**	**§**	**<5**	**§**
Central San Diego	13	7.9	12	13.3	<5	§	<5	§	<5	§	5	8.7	<5	§	<5	§	<5	§	<5	§	6	8.6	<5	§	<5	§
Mid-City	11	6.7	8	9.9	<5	§	<5	§	<5	§	5	7.3	<5	§	<5	§	<5	§	5	15.0	<5	§	<5	§	<5	§
Southeast San Diego	20	12.8	16	21.1	<5	§	<5	§	13	50.2	6	7.7	<5	§	<5	§	<5	§	9	33.5	<5	§	<5	§	<5	§
East Region	**35**	**7.6**	**31**	**13.6**	**<5**	**§**	**18**	**6.4**	**<5**	**§**	**13**	**11.2**	**<5**	**§**	**<5**	**§**	**<5**	**§**	**19**	**27.7**	**8**	**6.6**	**<5**	**§**	**<5**	**§**
Alpine	<5	§	<5	§	<5	§	<5	§	<5	§	<5	§	<5	§	<5	§	<5	§	<5	§	<5	§	<5	§	<5	§
El Cajon	8	6.4	7	11.5	<5	§	<5	§	<5	§	5	15.1	<5	§	<5	§	<5	§	<5	§	<5	§	<5	§	<5	§
Harbison Crest/El Cajon**	16	11.5	15	22.0	<5	§	7	8.2	<5	§	8	22.7	<5	§	<5	§	<5	§	7	32.5	5	13.9	<5	§	<5	§
Jamul	<5	§	<5	§	<5	§	<5	§	<5	§	<5	§	<5	§	<5	§	<5	§	<5	§	<5	§	<5	§	<5	§
La Mesa	<5	§	<5	§	<5	§	<5	§	<5	§	<5	§	<5	§	<5	§	<5	§	<5	§	<5	§	<5	§	<5	§
Laguna-Pine Valley	<5	§	<5	§	<5	§	<5	§	<5	§	<5	§	<5	§	<5	§	<5	§	<5	§	<5	§	<5	§	<5	§
Lakeside	<5	§	<5	§	<5	§	<5	§	<5	§	<5	§	<5	§	<5	§	<5	§	<5	§	<5	§	<5	§	<5	§
Lemon Grove	<5	§	<5	§	<5	§	<5	§	<5	§	<5	§	<5	§	<5	§	<5	§	<5	§	<5	§	<5	§	<5	§
Mountain Empire	<5	§	<5	§	<5	§	<5	§	<5	§	<5	§	<5	§	<5	§	<5	§	<5	§	<5	§	<5	§	<5	§
Santee	<5	§	<5	§	<5	§	<5	§	<5	§	<5	§	<5	§	<5	§	<5	§	<5	§	<5	§	<5	§	<5	§
Spring Valley	<5	§	<5	§	<5	§	<5	§	<5	§	<5	§	<5	§	<5	§	<5	§	<5	§	<5	§	<5	§	<5	§
North Central Region	**21**	**3.5**	**17**	**5.6**	**<5**	**§**	**12**	**3.3**	**<5**	**§**	**<5**	**§**	**<5**	**§**	**<5**	**§**	**<5**	**§**	**7**	**6.8**	**7**	**3.6**	**<5**	**§**	**<5**	**§**
Coastal	<5	§	<5	§	<5	§	<5	§	<5	§	<5	§	<5	§	<5	§	<5	§	<5	§	<5	§	<5	§	<5	§
Del Mar-Mira Mesa	7	4.4	5	6.3	<5	§	<5	§	<5	§	<5	§	<5	§	<5	§	<5	§	<5	§	<5	§	<5	§	<5	§
Elliott-Navajo	<5	§	<5	§	<5	§	<5	§	<5	§	<5	§	<5	§	<5	§	<5	§	<5	§	<5	§	<5	§	<5	§
Kearny Mesa	7	4.6	5	6.6	<5	§	<5	§	<5	§	<5	§	<5	§	<5	§	<5	§	<5	§	<5	§	<5	§	<5	§
Miramar	<5	§	<5	§	<5	§	<5	§	<5	§	<5	§	<5	§	<5	§	<5	§	<5	§	<5	§	<5	§	<5	§
Peninsula	<5	§	<5	§	<5	§	<5	§	<5	§	<5	§	<5	§	<5	§	<5	§	<5	§	<5	§	<5	§	<5	§
University	<5	§	<5	§	<5	§	<5	§	<5	§	<5	§	<5	§	<5	§	<5	§	<5	§	<5	§	<5	§	<5	§
North Coastal Region	**18**	**3.6**	**15**	**5.8**	**<5**	**§**	**6**	**2.0**	**<5**	**§**	**10**	**6.9**	**<5**	**§**	**<5**	**§**	**7**	**6.9**	**5**	**6.0**	**<5**	**§**	**<5**	**§**	**<5**	**§**
Carlsbad	<5	§	<5	§	<5	§	<5	§	<5	§	<5	§	<5	§	<5	§	<5	§	<5	§	<5	§	<5	§	<5	§
Oceanside	5	3.1	5	6.3	<5	§	<5	§	<5	§	<5	§	<5	§	<5	§	<5	§	<5	§	<5	§	<5	§	<5	§
Pendleton	<5	§	<5	§	<5	§	<5	§	<5	§	<5	§	<5	§	<5	§	<5	§	<5	§	<5	§	<5	§	<5	§
San Dieguito	<5	§	<5	§	<5	§	<5	§	<5	§	<5	§	<5	§	<5	§	<5	§	<5	§	<5	§	<5	§	<5	§
Vista	11	11.0	8	15.8	<5	§	<5	§	<5	§	6	12.9	<5	§	<5	§	<5	§	<5	§	<5	§	<5	§	<5	§
North Inland Region	**26**	**4.6**	**23**	**8.2**	**<5**	**§**	**17**	**5.4**	**<5**	**§**	**6**	**3.7**	**<5**	**§**	**<5**	**§**	**<5**	**§**	**8**	**10.4**	**12**	**8.1**	**<5**	**§**	**<5**	**§**
Anza-Borrego Springs	<5	§	<5	§	<5	§	<5	§	<5	§	<5	§	<5	§	<5	§	<5	§	<5	§	<5	§	<5	§	<5	§
Escondido	8	4.9	7	8.7	<5	§	6	8.4	<5	§	<5	§	<5	§	<5	§	<5	§	<5	§	<5	§	<5	§	<5	§
Fallbrook	<5	§	<5	§	<5	§	<5	§	<5	§	<5	§	<5	§	<5	§	<5	§	<5	§	<5	§	<5	§	<5	§
North San Diego	<5	§	<5	§	<5	§	<5	§	<5	§	<5	§	<5	§	<5	§	<5	§	<5	§	<5	§	<5	§	<5	§
Palomar-Julian	<5	§	<5	§	<5	§	<5	§	<5	§	<5	§	<5	§	<5	§	<5	§	<5	§	<5	§	<5	§	<5	§
Pauma	<5	§	<5	§	<5	§	<5	§	<5	§	<5	§	<5	§	<5	§	<5	§	<5	§	<5	§	<5	§	<5	§
Poway	<5	§	<5	§	<5	§	<5	§	<5	§	<5	§	<5	§	<5	§	<5	§	<5	§	<5	§	<5	§	<5	§
Ramona	<5	§	<5	§	<5	§	<5	§	<5	§	<5	§	<5	§	<5	§	<5	§	<5	§	<5	§	<5	§	<5	§
San Marcos	7	7.8	6	13.6	<5	§	<5	§	<5	§	<5	§	<5	§	<5	§	<5	§	<5	§	5	§	<5	§	<5	§
Valley Center	<5	§	<5	§	<5	§	<5	§	<5	§	<5	§	<5	§	<5	§	<5	§	<5	§	<5	§	<5	§	<5	§
South Region	**22**	**4.7**	**20**	**8.5**	**<5**	**§**	**7**	**7.1**	**<5**	**§**	**12**	**4.3**	**<5**	**§**	**<5**	**§**	**<5**	**§**	**5**	**6.2**	**13**	**9.9**	**<5**	**§**	**<5**	**§**
Chula Vista	12	10.4	11	19.8	<5	§	5	23.4	<5	§	6	7.4	<5	§	<5	§	<5	§	<5	§	8	25.8	<5	§	<5	§
Coronado	<5	§	<5	§	<5	§	<5	§	<5	§	<5	§	<5	§	<5	§	<5	§	<5	§	<5	§	<5	§	<5	§
National City	<5	§	<5	§	<5	§	<5	§	<5	§	<5	§	<5	§	<5	§	<5	§	<5	§	<5	§	<5	§	<5	§
South Bay	6	4.4	6	8.8	<5	§	<5	§	<5	§	<5	§	<5	§	<5	§	<5	§	<5	§	<5	§	<5	§	<5	§
Sweetwater	<5	§	<5	§	<5	§	<5	§	<5	§	<5	§	<5	§	<5	§	<5	§	<5	§	<5	§	<5	§	<5	§
Unknown	**8**	**---**	**6**	**---**	**<5**	**---**	**<5**	**---**	**<5**	**---**	**<5**	**---**	**<5**	**---**	**<5**	**---**	**<5**	**---**	**<5**	**---**	**<5**	**---**	**<5**	**---**	**<5**	**---**

*Rates per 100,000 population. County age-adjusted rates per 100,000 2000 US standard population.
**Harbison Crest/El Cajon is an aggregation of the Harbison Crest and El Cajon SRAs. Due to geographic limitations, the Harbison Crest SRA is not shown alone. See the Data Guide for more information.
***Numbers may not add up to totals due to unknown or missing details.
†Firearm injury emergency department discharge refers to (principal diagnosis) ICD-9 Ecodes E922, E955.0-E955.4, E965.0-E965.4, E970, E985.0-E985.4. This includes all intents.
‡API includes Asian, Pacific Islander, Native Hawaiian. Other includes 2 or more races, Native American/Alaska Native, American Indian, or other.
§Rates not calculated for fewer than 5 events. Rates not calculated in cases where zip code is unknown.
Source: Emergency Department Discharge Database (CA OSHPD), County of San Diego, Health & Human Services Agency, Public Health Services, Emergency Medical Services; SANDAG, Current Population Estimates, 10/2012.
Prepared by: County of San Diego, Health & Human Services Agency, Public Health Services, Community Health Statistics Unit, 2013.

Firearm-related† Emergency Department Discharges in San Diego County by Location of Residence, 2011 Detail

Geography	2011 Total		Gender				Race/Ethnicity										Age Group									
			Male		Female		White		Black		Hispanic		API‡		Other‡		Ages 0-14		Ages 15-24		Ages 25-44		Ages 45-64		Ages 65+	
	No.	Rate*	No.	Rate*	No.	Rate*	No.	Rate*	No.	Rate*	No.	Rate*	No.	Rate*	No.	Rate*	No.	Rate*	No.	Rate*	No.	Rate*	No.	Rate*	No.	Rate*
San Diego County (Actual Rate)	**219**	**7.0**	**189**	**12.1**	**30**	**1.9**	**83**	**5.5**	**23**	**16.1**	**84**	**8.3**	**9**	**2.6**	**10**	**8.5**	**44**	**7.4**	**66**	**13.2**	**79**	**8.9**	**20**	**2.6**	**10**	**2.8**
San Diego County (Age-Adjusted Rate)	**219**	**6.9**																								
Central Region	**37**	**7.6**	**33**	**13.3**	**<5**	**§**	**5**	**3.5**	**12**	**21.9**	**14**	**6.7**	**<5**	**§**	**<5**	**§**	**10**	**11.1**	**10**	**12.5**	**11**	**6.8**	**6**	**5.5**	**<5**	**§**
Central San Diego	6	3.6	5	5.5	<5	§	<5	§	<5	§	<5	§	<5	§	<5	§	<5	§	<5	§	<5	§	<5	§	<5	§
Mid-City	8	4.9	8	9.8	<5	§	<5	§	<5	§	<5	§	<5	§	<5	§	<5	§	<5	§	<5	§	<5	§	<5	§
Southeast San Diego	23	14.7	20	26.2	<5	§	<5	§	8	32.1	9	11.3	<5	§	<5	§	8	22.1	7	25.7	5	12.0	<5	§	<5	§
East Region	**45**	**9.6**	**40**	**17.4**	**5**	**2.1**	**23**	**8.2**	**<5**	**§**	**15**	**12.6**	**<5**	**§**	**<5**	**§**	**10**	**11.2**	**20**	**28.8**	**10**	**8.3**	**<5**	**§**	**<5**	**§**
Alpine	<5	§	<5	§	<5	§	<5	§	<5	§	<5	§	<5	§	<5	§	<5	§	<5	§	<5	§	<5	§	<5	§
El Cajon	9	7.2	9	14.7	<5	§	<5	§	<5	§	<5	§	<5	§	<5	§	<5	§	5	25.4	<5	§	<5	§	<5	§
Harbison Crest/El Cajon**	15	10.7	13	18.9	<5	§	7	8.2	<5	§	<5	§	<5	§	<5	§	<5	§	8	37.0	<5	§	<5	§	<5	§
Jamul	<5	§	<5	§	<5	§	<5	§	<5	§	<5	§	<5	§	<5	§	<5	§	<5	§	<5	§	<5	§	<5	§
La Mesa	8	13.3	8	27.9	<5	§	<5	§	<5	§	<5	§	<5	§	<5	§	<5	§	<5	§	<5	§	<5	§	<5	§
Laguna-Pine Valley	<5	§	<5	§	<5	§	<5	§	<5	§	<5	§	<5	§	<5	§	<5	§	<5	§	<5	§	<5	§	<5	§
Lakeside	5	8.9	<5	§	<5	§	<5	§	<5	§	<5	§	<5	§	<5	§	<5	§	<5	§	<5	§	<5	§	<5	§
Lemon Grove	<5	§	<5	§	<5	§	<5	§	<5	§	<5	§	<5	§	<5	§	<5	§	<5	§	<5	§	<5	§	<5	§
Mountain Empire	<5	§	<5	§	<5	§	<5	§	<5	§	<5	§	<5	§	<5	§	<5	§	<5	§	<5	§	<5	§	<5	§
Santee	<5	§	<5	§	<5	§	<5	§	<5	§	<5	§	<5	§	<5	§	<5	§	<5	§	<5	§	<5	§	<5	§
Spring Valley	<5	§	<5	§	<5	§	<5	§	<5	§	<5	§	<5	§	<5	§	<5	§	<5	§	<5	§	<5	§	<5	§
North Central Region	**18**	**3.0**	**13**	**4.2**	**5**	**1.7**	**10**	**2.7**	**<5**	**§**	**6**	**6.8**	**<5**	**§**	**<5**	**§**	**<5**	**§**	**7**	**6.8**	**7**	**3.6**	**<5**	**§**	**<5**	**§**
Coastal	<5	§	<5	§	<5	§	<5	§	<5	§	<5	§	<5	§	<5	§	<5	§	<5	§	<5	§	<5	§	<5	§
Del Mar-Mira Mesa	<5	§	<5	§	<5	§	<5	§	<5	§	<5	§	<5	§	<5	§	<5	§	<5	§	<5	§	<5	§	<5	§
Elliott-Navajo	<5	§	<5	§	<5	§	<5	§	<5	§	<5	§	<5	§	<5	§	<5	§	<5	§	<5	§	<5	§	<5	§
Kearny Mesa	10	6.6	6	7.9	<5	§	5	6.0	<5	§	<5	§	<5	§	<5	§	<5	§	<5	§	<5	§	<5	§	<5	§
Miramar	<5	§	<5	§	<5	§	<5	§	<5	§	<5	§	<5	§	<5	§	<5	§	<5	§	<5	§	<5	§	<5	§
Peninsula	<5	§	<5	§	<5	§	<5	§	<5	§	<5	§	<5	§	<5	§	<5	§	<5	§	<5	§	<5	§	<5	§
University	<5	§	<5	§	<5	§	<5	§	<5	§	<5	§	<5	§	<5	§	<5	§	<5	§	<5	§	<5	§	<5	§
North Coastal Region	**30**	**5.9**	**23**	**8.9**	**7**	**2.8**	**16**	**5.4**	**<5**	**§**	**8**	**5.5**	**<5**	**§**	**<5**	**§**	**<5**	**§**	**7**	**8.3**	**20**	**14.6**	**<5**	**§**	**<5**	**§**
Carlsbad	<5	§	<5	§	<5	§	<5	§	<5	§	<5	§	<5	§	<5	§	<5	§	<5	§	<5	§	<5	§	<5	§
Oceanside	14	8.7	10	12.6	<5	§	7	9.5	<5	§	<5	§	<5	§	<5	§	<5	§	<5	§	10	22.4	<5	§	<5	§
Pendleton	<5	2.7	<5	§	<5	§	<5	§	<5	§	<5	§	<5	§	<5	§	<5	§	<5	§	<5	§	<5	§	<5	§
San Dieguito	<5	§	<5	§	<5	§	<5	§	<5	§	<5	§	<5	§	<5	§	<5	§	<5	§	<5	§	<5	§	<5	§
Vista	7	6.9	6	11.7	<5	§	5	11.5	<5	§	<5	§	<5	§	<5	§	<5	§	<5	§	<5	§	<5	§	<5	§
North Inland Region	**43**	**7.5**	**36**	**12.7**	**7**	**2.4**	**22**	**7.0**	**<5**	**§**	**19**	**11.3**	**<5**	**§**	**<5**	**§**	**12**	**10.1**	**11**	**13.8**	**11**	**7.5**	**5**	**3.2**	**<5**	**§**
Anza-Borrego Springs	<5	§	<5	§	<5	§	<5	§	<5	§	<5	§	<5	§	<5	§	<5	§	<5	§	<5	§	<5	§	<5	§
Escondido	14	8.5	13	16.0	<5	§	<5	§	<5	§	9	11.9	<5	§	<5	§	<5	§	9	34.8	<5	§	<5	§	<5	§
Fallbrook	7	14.6	6	25.2	<5	§	<5	§	<5	§	5	28.1	<5	§	<5	§	<5	§	<5	§	<5	§	<5	§	<5	§
North San Diego	<5	§	<5	§	<5	§	<5	§	<5	§	<5	§	<5	§	<5	§	<5	§	<5	§	<5	§	<5	§	<5	§
Palomar-Julian	<5	§	<5	§	<5	§	<5	§	<5	§	<5	§	<5	§	<5	§	<5	§	<5	§	<5	§	<5	§	<5	§
Pauma	<5	§	<5	§	<5	§	<5	§	<5	§	<5	§	<5	§	<5	§	<5	§	<5	§	<5	§	<5	§	<5	§
Poway	6	6.9	<5	§	<5	§	<5	§	<5	§	<5	§	<5	§	<5	§	<5	§	<5	§	<5	§	<5	§	<5	§
Ramona	<5	§	<5	§	<5	§	<5	§	<5	§	<5	§	<5	§	<5	§	<5	§	<5	§	<5	§	<5	§	<5	§
San Marcos	<5	§	<5	§	<5	§	<5	§	<5	§	<5	§	<5	§	<5	§	<5	§	<5	§	<5	§	<5	§	<5	§
Valley Center	<5	§	<5	§	<5	§	<5	§	<5	§	<5	§	<5	§	<5	§	<5	§	<5	§	<5	§	<5	§	<5	§
South Region	**36**	**7.7**	**35**	**15.0**	**<5**	**§**	**7**	**7.3**	**<5**	**§**	**20**	**7.1**	**5**	**8.3**	**<5**	**§**	**8**	**7.9**	**7**	**8.6**	**16**	**12.3**	**<5**	**§**	**<5**	**§**
Chula Vista	14	12.1	13	23.3	<5	§	<5	§	<5	§	8	9.7	<5	§	<5	§	<5	§	<5	§	5	16.2	<5	§	<5	§
Coronado	<5	§	<5	§	<5	§	<5	§	<5	§	<5	§	<5	§	<5	§	<5	§	<5	§	<5	§	<5	§	<5	§
National City	9	15.4	9	30.0	<5	§	<5	§	<5	§	6	16.0	<5	§	<5	§	<5	§	<5	§	6	38.0	<5	§	<5	§
South Bay	10	7.4	10	14.7	<5	§	<5	§	<5	§	5	5.4	<5	§	<5	§	<5	§	<5	§	<5	§	<5	§	<5	§
Sweetwater	<5	§	<5	§	<5	§	<5	§	<5	§	<5	§	<5	§	<5	§	<5	§	<5	§	<5	§	<5	§	<5	§
Unknown	**10**	**---**	**9**	**---**	**<5**	**---**	**<5**	**---**	**<5**	**---**	**<5**	**---**	**<5**	**---**	**<5**	**---**	**<5**	**---**	**<5**	**---**	**<5**	**---**	**<5**	**---**	**<5**	**---**

*Rates per 100,000 population. County age-adjusted rates per 100,000 2000 US standard population.
**Harbison Crest/El Cajon is an aggregation of the Harbison Crest and El Cajon SRAs. Due to geographic limitations, the Harbison Crest SRA is not shown alone. See the Data Guide for more information.
***Numbers may not add up to totals due to unknown or missing details.
†Firearm injury emergency department discharge refers to (principal diagnosis) ICD-9 Ecodes E922, E955.0-E955.4, E965.0-E965.4, E970, E985.0-E985.4. This includes all intents.
‡API includes Asian, Pacific Islander, Native Hawaiian. Other includes 2 or more races, Native American/Alaska Native, American Indian, or other.
§Rates not calculated for fewer than 5 events. Rates not calculated in cases where zip code is unknown.
Source: Emergency Department Discharge Database (CA OSHPD), County of San Diego, Health & Human Services Agency, Public Health Services, Emergency Medical Services; SANDAG, Current Population Estimates, 10/2012.
Prepared by: County of San Diego, Health & Human Services Agency, Public Health Services, Community Health Statistics Unit, 2013.

DATA GUIDE

Important Information for Data Users

Please Review This Section before Using the Following Public Health Data

For abbreviations used in data sources, see Data Sources.

Diagnoses:

Disease definitions for most indicators are based on ICD-CM coding. Two versions of ICD coding are used in this document depending upon the data source, ICD-9 or ICD-10. ICD-CM based data for San Diego is comparable whether obtained using the 9th or 10th revision; codes used are listed in footnotes for appropriate tables. Healthy People 2020, USA, California data are shown if available and comparable to local data.

The death data used in this document only include underlying cause of death. That means that deaths are categorized only by the disease or injury that initiated the chain of events leading to death and not by the immediate cause or any other contributing causes. For example, a diabetic who died of heart disease resulting from complications of diabetes would only be included among diabetes-related deaths. Similarly, Hospital Discharge and Emergency Department Discharge data is reported by the primary diagnosis at time of discharge for which the medical encounter occurred. In some cases, indicators are based on case definitions; meeting specified clinical and/or laboratory criteria not ICD-CM coding.

Comparing Data:

Caution must be used when exploring data from multiple sources or even the same data prepared by different analysts; comparisons may not be appropriate. Attention to accompanying information is important in order to note differences, including, but not limited to: data sources, data preparation, diagnoses/case definitions, rate constant (i.e. per 100,000 or 1,000), geographic units, persons included in the data (i.e. location of occurrence vs. location of residence, or among live births not total pregnancies).

Data from different tables must not be modified (i.e. aggregated or subtracted). For example, pedestrian deaths cannot be added to nonfatal pedestrian injuries to determine total injuries. In this case, one database is recorded by location of residence, while the other is by location of occurrence. If you need assistance or additional data not contained here, please contact the Community Health Statistics unit.

Geography: Understanding Geographic Units used in Health Data

Many different geographic units are used throughout San Diego County. In this document, boundaries for Regions and Subregional Areas (SRAs) used here are based on census tracts and approximate Health and Human Service Agency Region (HHSA Region)

boundaries which are based on zip codes. The exception to this is California Health Interview Survey (CHIS) data, which use zip code based HHSA Regions.

Many data users have expressed the desire for community level data, beyond the HHSA Region (which are large aggregations of zip codes). Several levels of geography may be considered, such as Subregional Area, Census Tract, Zip Code, or City. In order to provide community level health data and compare populations, it is important to have stable geographic units and units that are compatible with population data estimates.

While most health data is reported by zip code, zip codes may change at any time throughout the year – making annual aggregated estimates difficult. Additionally, since zip codes may change from one year to the next, comparing zip code data over time may introduce a level of imprecision. Subregional Areas (SRAs) are small, community level geographic units based on census tracts which are stable between census years (i.e. change only every 10 years, if at all). Population estimates are available at this level with high level of accuracy. However, health data for an SRA must be estimated based on reported zip code data.

Types of data available for Geographic Boundaries

Zip Codes:	**Census Tracts:**
HHSA Region	Subregional Area (SRA)
Health Services	Major Statistical Area (MSA)
	Region (approximated HHSA Region)

In this document community level (SRA) data is aggregated to larger regional levels. Currently, Region aggregations based on SRAs closely approximate, but do not directly correspond to HHSA Regions. In order to have more accurate community level data and enable reliable comparisons over time and place, SRA Region aggregations are used in lieu of HHSA Regions. A list of Subregional Areas (SRAs) representing each Region, as well as to zip code, is included at the end of this section.

Other data preparers that provide direct HHSA Region level data may differ slightly from the data presented here; however, any difference would not be expected to impact any decisions related to policy, planning, or resources for any particular area. There are 3 zip codes which are primarily affected by the differences in method of aggregation to Region or HHSA Region (see table below). Again, the only data in this document to which the above information *does not* apply is the CHIS (California Health Interview Survey) data in the Public Health Data Section. Data in this survey is collected by HHSA Region and cannot be estimated for SRA based Regions.

Methods of Aggregating Data

HHSA HHSA REGION ←	Zip Code →	Community Profiles Subregional Area (SRA) →	Region
North Coastal	92014	Del Mar-Mira Mesa	North Central
North Coastal	92091	North San Diego	North Inland
North Central	92131	Poway	North Inland

Harbison Crest/El Cajon
Due to data aggregation methods, health data for the Harbison Crest SRA may be misleading. Health data are presented as an aggregate of the two SRAs, Harbison Crest/El Cajon for better data stability and representation of the area.

Rates, Age Adjusted Rates: Understanding Rates and Age Adjusted Rates
The public health data in the Community Profiles includes crude rates (from this point forward referred to as rates) for Regional and Subregional (SRA) level data. Additionally, age adjusted rates are provided for County level data in many cases.

For comparison, Healthy People 2020 Targets are included, along with comparable USA and California rates. Many Healthy People 2020 Targets are based on age adjusted rates; these are indicated by "age adjusted population". When a Healthy People target listed is based on an age adjusted rate, the comparable rates for USA and California are also age adjusted.

A rate is the number of cases divided by the population, usually multiplied by a constant. For example 987 cases, divided by population of 654,321 multiplied by 100,000 would be a rate of 150.8 per 100,000 population. This means for every 100,000 people, 150-151 cases would be expected.

Calculations of age adjusted rates are slightly more complex. They take into account the age of each case relative to a standard age distribution of a reference population. Recently a new reference population was determined referred to as "2000 US standard population", previously used was a reference population from 1940. The 2000 US standard population proportions more closely reflect the current age distribution of the entire US population.

Age adjusted rates represent the rates that would be expected if a population of interest had the same age distribution as the standard population. This removes the effect of age when comparing rates to identify risk in a population. This is important in many cases when comparing risk "across populations with different underlying age structures."[1]

Since many causes of mortality disproportionately affect older persons, disease mortality is often reported as age adjusted rates. This is the case with many Healthy People 2010 Targets, particularly death rates.

Age adjusted rates are used to compare relative risk (over time or between populations), while removing the effect of differences in the age of a population. Age-adjusting shows differences between groups that are not due to differences in age distribution. "Age adjusted rates should be viewed as relative indexes rather than as direct or actual measures" of risk.[2]

For many users of this data the magnitude of an issue is important, not only the risk outside of age. Often planning and resource needs are based on data. In this case, knowing that a group contains an older population is valid & important for planning for those diseases which affect different aged population sectors.

Additionally, differences may be due to other reasons besides age, such as gender or race/ethnicity. One may want to consider several of these demographic factors when examining a health issue. Each Profile contains demographic data for each Region and SRA, including: age, gender, race/ethnicity distributions, income, occupation, housing, and education data. Many of these factors have been implicated at the roots of health disparities.

1: http://wonder.cdc.gov/wonder/help/ucd.html
2: http://wonder.cdc.gov/wonder/help/faq.html#6

Region	Subregional Area (SRA)	Zip Code(s)*
Central	Central San Diego	92101, 92102, 92103, 92104, 92134, 92136
	Mid City	92105, 92115, 92116, 92182
	Southeastern San Diego	92113, 92114, 92139
East	Alpine	91901
	El Cajon	92019, 92020
	Harbison Crest/El Cajon**	92019, 92020, 92021
	Jamul	91917, 91935, 91978
	La Mesa	91941, 91942
	Laguna-Pine Valley	91916, 91931, 91948
	Lakeside	92040
	Lemon Grove	91945
	Mountain Empire	91905, 91906, 91934, 91962, 91963, 91980
	Santee	92071
	Spring Valley	91977
North Central	Coastal	92037, 92093, 92109
	Del Mar-Mira Mesa	92014, 92126, 92130
	Elliott-Navajo	92119, 92120, 92124
	Kearny Mesa	92108, 92110, 92111, 92117, 92123
	Miramar	92145
	Peninsula	92106, 92107, 92140, 92147
	University	92121, 92122, 92161
North Coastal	Carlsbad	92008, 92009, 92010, 92011
	Oceanside	92054, 92056, 92057, 92058
	Pendleton	92055, 92672
	San Dieguito	92007, 92024, 92067, 92075
	Vista	92081, 92083, 92084
North Inland	Anza-Borrego Springs	92004, 92036, 92259
	Escondido	92025, 92026, 92027, 92096
	Fallbrook	92003, 92028
	North San Diego	92091, 92127, 92128, 92129
	Palomar-Julian	92066, 92070, 92086, 92536
	Pauma	92059, 92061
	Poway	92064, 92131
	Ramona	92065
	San Marcos	92069, 92078
	Valley Center	92082
South	Chula Vista	91910, 91911
	Coronado	92118, 92135, 92155
	National City	91950
	South Bay	91932, 92154, 92173
	Sweetwater	91913, 91914, 91915

*Zip code(s) to Subregional Areas are defined by the San Diego Association of Governments (SANDAG) and are subject to change at any moment. This list is valid for data years 2010 and 2011.
**Harbison Crest/El Cajon is an aggregation of the Harbison Crest and El Cajon SRAs. Due to geographical limitations, Harbison Crest is not shown alone. See data guide for more information.
Source: San Diego Association of Governments (SANDAG), Zip Code to SRA Crosswalk, October 2012.

Data Sources

Health and demographic data are available from a variety of sources, represented by three different categories of data. Population data, such as the census, are collected from the entire population. Sample or survey data are collected from a portion of the population and extrapolated to represent the entire population. Administrative data are collected based on an organization's day-to-day operations, such as the prehospital database. The following data sources were used in the preparation of this report.

American Community Survey (ACS): ACS is a new nationwide survey designed to provide communities a fresh look at how they are changing. It is intended to eliminate the need for the long form in the 2010 Census. The ACS collects information from U.S. households similar to what was collected on the Census 2000 long form, such as income, commute time to work, home value, veteran status, and other important data. Information is available by county.

Emergency Department Data (ED Data): ED data is collected and maintained for most emergency hospitals in San Diego County. ED data elements include patient's home zip code, demographic information, source of payment, disposition, diagnoses, and procedures performed for all patients treated and discharged from the ED.

HIV/AIDS Reporting System (HARS): HARS is used to report HIV and AIDS cases in San Diego County. HIV reporting began recently (July 2002), has not been evaluated, and therefore is not available for zip code level analysis. The number of AIDS cases is available by zip code if the total is 5 or more.

Hospital Discharge Data: Discharge data is collected and maintained for most inpatient facilities in San Diego County. Discharge data elements include patient's home zip code, demographic information, source of payment, disposition, diagnoses, and procedures performed for all patients admitted to the hospital for any condition.

Medical Examiner's Data: EMS receives an Investigative Summary and Autopsy for every individual who dies in San Diego County from a traumatic injury. Medical Examiner's Records contain injury related information, including date and time of injury, incident location, patient home zip code, external cause of injury (ICD-9 CM Ecode), age, sex, race/ethnicity, vehicle make and type, law enforcement agency and report number, mechanism of injury, and detailed narrative of injuries sustained.

Prehospital Database: EMS receives a prehospital patient record (PPR) for every patient seen by a paramedic or emergency medical technician from 911 calls. The PPR contains information including demographics, incident zip code location, chief complaint, patient status, injury event information, restraint use, contributing factors, times and outcomes.

At this time, only those calls in which a paramedic or EMT made contact with a MICN at a base hospital are included in this data.

San Diego Association of Governments (SANDAG): SANDAG creates and maintains a tremendous quantity of demographic, economic, land use, transportation, and criminal justice information about the San Diego region. Demographic data includes population characteristics like age, education, and employment. SANDAG develops annual demographic estimates and long range forecasts in addition to maintaining census data files. Data is available by County, SRA, zip code, and census tract.

STD Morbidity Surveillance Data: Data is available for three STDs: chlamydia, gonorrhea and syphilis (primary and secondary). Information on age, gender, race/ethnicity are available for all 3 diseases. Data is also available at the zip code level, although this data is incomplete.

Statewide Integrated Traffic Record System (SWITRS): SWITRS is traffic collision data collected by the California Highway Patrol. Collisions with personal injury on public roads are included. Detailed information on the circumstances of the crash, drivers, passengers, and other victims are available by incident zip code.

Trauma Registry: EMS receives a Trauma Registry for every trauma patient admitted to any of the designated trauma center hospitals who meets one or more of the following criteria: length of hospitalization of 24 hours or more, death due to traumatic injuries, or transfer to or from another acute care hospital.

Vital Records Data: A birth certificate is required for every live birth in San Diego County; a death certificate is completed for every person who dies in San Diego County. Vital records data includes information on birth (e.g. weight) or death (e.g. underlying and contributing causes of death) and basic demographic information by zip code.

Additional abbreviations used in sources:
CDPH – State of California, Department of Public Health
CDC – Centers for Disease Control and Prevention
CHIP – Community Health Improvement Partners
HASD & IC – Hospital Association of San Diego & Imperial Counties
NCHS – National Center for Health Statistics
NVSS – National Vital Statistics System
OSHPD – California Office of Statewide Health Planning and Development

Glossary of Health Indicator Terms

The following are definitions of health indicator terms for population and service data used in this document, including which databases data comes from (noted in italics). For more information, see **Data Sources.**

Disease data here represent only principal diagnoses (or underlying cause of death) and do not include secondary diagnoses. Injury data using ICD-10 coding (death) only uses underlying cause of death; injury data using Ecodes from Emergency Department and Hospital discharges include only primary Ecode (mechanism of injury).

The majority of the data here are reported by location of residence of the subject. Non-fatal motor vehicle injury data from SWITRS is reported by location of occurrence; while motor vehicle death data (from Death Statistical Master Files) is reported by location of residence.

Population and Service Data Definitions by Profile:

Non-Communicable (Chronic) Disease Profile

Arthritis: ICD-9 codes 95.6, 95.7, 98.5, 99.3, 136.1, 274, 277.2, 287.0, 344.6, 353.0, 354.0, 355.5, 357.1, 390, 391, 437.4, 443.0, 446, 447.6, 696.0, 710-716, 719.0, 719.2-719.9, 720-721, 725-727, 728.0- 728.3, 728.6-728.9, 729.0-729.1, and 729.4. *Hospital, Emergency Department.*

Asthma: ICD-9 code 493; ICD-10 codes J45-J46. *Death, Hospital, Emergency Department.*

Cervical Cancer: ICD-10 code C53. *Death.*

Colorectal Cancer: cancer of the colon, rectum or anus, ICD-10 codes C18-C21. *Death.*

Chronic Obstructive Pulmonary Disease (COPD): ICD-9 codes 490-492, 496; ICD-10 codes J40-J44. *Death, Hospital, Emergency Department.*

Coronary Heart Disease: ischemic and hypertensive heart disease, ICD-9 codes 402, 410-414, 429.2; ICD-10 codes I11, I20-I25. *Death, Hospital, Emergency Department.*

Cardiac Provider Impressions: cardiac chest pain, congestive heart failure, palpitations and STEMI (st-elevation myocardial infarction). *Prehospital (911).*

Diabetes: diabetes mellitus, includes insulin-dependent and non-insulin dependent diabetes, ICD-9 code 250; ICD-10 codes E10-E14. *Death, Hospital, Emergency Department.*

Diabetes Provider Impressions: hypoglycemia. *Prehospital (911).*

Dorsopathy: ICD-9 codes 720-724. *Hospital, Emergency Department.*

Female Breast Cancer: ICD-10 code C50. *Death.*

Lung Cancer: cancer of the trachea, bronchus or lung, ICD-10 codes C33-C34. *Death.*

Overall Cancer: ICD-10 codes C00-C97. *Death.*

Parkinson's Disease: ICD-9 codes 332.0 – 332.9. *Hospital, Emergency Department.*

Prostate Cancer: ICD-10 code C61. *Death.*

Respiratory-Related Provider Impressions: asthma, chronic obstructive pulmonary disease (COPD) and respiratory distress. *Prehospital (911).*

Stroke: cerebrovascular disease, ICD-9 codes 430-438; ICD-10 codes I60-I69. *Death, Hospital, Emergency Department.*

Stroke Provider Impressions: cerebrovascular accident (CVA), CVA onset within 2 hours, or CVA onset within 3 hours. *Prehospital (911).*

Communicable Disease

AIDS Incidence: new cases reported by providers* to County Public Health Services, cases need not be investigated and confirmed, see CDC clinical case definition. *HIV/AIDS Reporting System.*

Chlamydia Incidence: new cases reported by providers* to County Public Health Services, cases need not be investigated and confirmed, see CDC clinical case definition. For estimated Chlamydia (Regional Tables), cases with unknown residence are statistically distributed to Regions to better estimate Regional needs.
SRA Tables do not include a substantial number of cases reported in San Diego County, due to cases with unknown residence. Approximately 30%, or 2500 Chlamydia cases per year, are missing residence data. Chlamydia numbers are underestimated at the SRA level. *STD Reporting.*

Chronic Hepatitis C: cases reported by providers* to County Public Health Services, see CDC clinical case definition. *Hepatitis Reporting.*

Gonorrhea Incidence: new cases reported by providers* to County Public Health Services, cases need not be investigated and confirmed, see CDC clinical case definition. For estimated Gonorrhea, cases with unknown residence are statistically distributed to Regions to better estimate Regional needs.
SRA Tables do not include a substantial number of cases reported in San Diego County, due to cases with unknown residence. Approximately 30%, or 600 gonorrhea cases per year, are missing residence data. Gonorrhea numbers are underestimated at the SRA level. *STD Reporting.*

HIV Incidence: new cases reported by providers* to County Public Health Services, cases need not be investigated and confirmed, see CDC clinical case definition. HIV/AIDS Reporting System.

Influenza: ICD-9 codes 487-488; ICD-10 codes J10-J11. *Death, Hospital, Emergency Department.*

Pneumonia: ICD-9 codes 480-486; ICD-10 codes J12-J18. *Death, Hospital, Emergency Department.*

Primary and Secondary Syphilis: new cases reported to and confirmed by County Public Health Services, see CDC clinical case definition. *STD Reporting.*

Tuberculosis (TB) Incidence: new active cases reported to and confirmed by County Public Health Services, see CDC clinical case definition. *TB Registry.*

Injury

Active Restraint Use: those injured in motor vehicle crashes occurring on public roads where active restraints were used. Rates are calculated amongst those whose status of restraint use/non-use was known. Data applies to those ages 6 years and older. Data is by location of occurrence. *SWITRS.*

Alcohol-involved Motor Vehicle Crashed: those injured in motor vehicle crashes occurring on public roads where alcohol was involved. The drinking driver need not be injured and need not be declared at fault, nor tested for being under the influence of alcohol. Data is by location of occurrence. *SWITRS.*

Assault Injury: injuries that are intentionally inflicted by another, ICD-9 codes E960-E969. *Hospital, Emergency Department.*

Child Restraint Use: those injured in motor vehicle crashes occurring on public roads where child restraints were used. Rates are calculated amongst those whose status of

restraint use/non-use was known. Data applies to those ages 0-5 years. Data is by location of occurrence. *SWITRS.*

Dental-related: injury as well as non-injury medical/dental primary diagnoses, ICD-9 codes 521-523, 525.3, 525.9, 873.63, 873.73. *Emergency Department.*

Drinking Drivers Motor Vehicle Crashes: drivers noted as drinking, involved in motor vehicle crashes occurring on public roads with injury to any party. The drinking drivers need not be injured and need not be determined to be at fault nor impaired. Data is by location of occurrence. *SWITRS.*

Drowning: Accidental drowning and submersion, including those caused by accident to watercraft or related to water-transport, ICD-10 codes W65-W74, V90, V92. *Death.*

Exposure to smoke, fire or flame: ICD-10 codes X00-X09. *Death.*

Fall-related: accidental falls, ICD-9 Ecodes E800-E886, E888; ICD-10 codes W00-W19. *Death, Hospital, Emergency Department.*

Firearm-related: all intents, ICD-9 Ecodes E922, E955.0-E955.4, E965.0-E965.4, E970, E985.0-E985.4; ICD-10 codes W32-W34, X72-X74, U01.4, X93-X95, Y22-Y24, Y35.0. *Death, Hospital, Emergency Department.*

Hip Fractures: ICD-9 code 820; ICD-10 code S72. *Death, Hospital, Emergency Department.*

Homicide: deaths that are intentionally inflicted by another, ICD-10 codes U01-U02, X85-Y09, Y87.1. *Death.*

Motor Vehicle Injury: unintentional injury of anyone involved in a motor vehicle crash (collision or non-collision) on a public road, including occupants, pedestrians, and cyclists, ICD-9 Ecodes E810-819; ICD-10 codes V30-V39 (.4-.9), V40-V49 (.4-.9), V50-V59 (.4-.9), V60-V69 (.4-.9), V70-V79 (.4-.9), V81.1, V82.1, V83-V86 (.0-.3), V20-V28 (.3-.9), V29 (.4-.9), V12-V14 (.3-.9), V19 (.4-.6), V02-V04 (.1, .9), V09.2, V80 (.3-.5), V87 (.0-.8), V89.2. *Death, Hospital.*

Overdose/Poisoning: all intents, ICD-9 Ecodes E850-E869, E950-E952, E962; ICD-10 codes X40-X49, X60-X69, X85-X90, Y10-Y19, Y35.2, Y40-59, Y60-69, U01.6-U01.7. *Death, Hospital, Emergency Department.*

Pedalcycle Injury: unintentional injury of persons using pedal-driven vehicles involved in motor vehicle crashes on public roads. *SWITRS.*

Pedestrian Injury attributed to Motor Vehicle Accidents: unintentional injury of pedestrians involved in motor vehicle crashes on a public road, ICD-9 codes E810-

819(.7); ICD-10 codes V02-V04 (.1, .9), V09.2. *Death, Hospital, Emergency Department, SWITRS.*

Self-inflicted Injury: injuries that are intentionally inflicted by self, ICD-9 Ecodes E950-E959. *Hospital, Emergency Department.*

Suicide: deaths that are intentionally inflicted by self, ICD-10 codes U03, X60-X84, Y87.0. *Death.*

Total Motor Vehicle Accident Injuries: those injured in motor vehicle crashes occurring on public roads; injured may be cyclists, pedestrians or occupants of motor vehicles (such as cars, trucks, or buses). Data here is based on injuries involving a motor vehicle in transport (in motion or readiness for motion) and is not defined by ICD codes of collision or non-collision. Data is by location of occurrence. *SWITRS.*

Unintentional Injury: ICD-9 Ecodes E800-E869, E880-E929; ICD-10 codes V01-X59, Y85-Y86. This generalized unintentional injury may overlap with specific indicators below, such as drowning, smoke/fire, suffocation, falls, motor vehicle or pedestrian deaths, as well as the unintentional portion of overdose/poisoning and firearm injuries. *Death, Hospital, Emergency Department.*

Unintentional Suffocation: ICD-10 codes W75-W84. *Death.*

Maternal & Child Health

Early Prenatal Care: Care beginning during the 1st trimester of pregnancy.
Rates (%) are calculated amongst those births whose start of prenatal care is known (i.e. those whose start of care is unknown or missing are excluded from the denominator). *MCFHS.*

Fetal mortality: number of deaths of fetuses more than 20 weeks gestation per 1,000 live births and fetal deaths. *MCFHS.*

Infant mortality: number of deaths of infants under one year of age per 1,000 live births. *MCFHS.*

Live Birth: a product of conception, which after complete expulsion or extraction from the mother, breathes or shows any other evidence of life. This is not synonymous with the term “pregnancy”, which can result in a miscarriage, fetal death, induced abortion or live birth. *MCFHS.*

Low birth weight: birth weight less than 2,500 g (approximately 5lbs, 8oz). *MCFHS.*

Maternal Complications: ICD-9 codes 641, 642.0-642.7, 642.9, 643.2, 646.2, 646.6, 646.7, 648.0, 648.5, 648.6, 648.8, 658.4, 659.2, 659.3, 664.2, 664.3, 664.5, 665.0-665.9, 666, 668, 669.0-669.4, 670, 671.3-671.5, 672, 673, 674.0-674.3, 674.50-674.54, 674.8-674.9. *Hospital, Emergency Department.*

Preterm birth: birth prior to 37 completed weeks of gestation. *MCFHS.*

Sudden Infant Death Syndrome: The sudden death of an infant less than 1 year of age that cannot be explained after a thorough investigation is conducted, including a complete autopsy, examination of the death scene, and a review of the clinical history. *Death.*

Very low birth weight: birth weight less than 1,500 g (approximately 3lbs, 5oz). *MCFHS.*

Mental Health

Acute Alcohol-Related Disorders: ICD-9 codes 291, 305.0, 980.0. *Emergency Department.*

Acute Substance-Related Disorders: ICD-9 codes 292, 305.2-305.9. *Hospital, Emergency Department.*

Alzheimer's Disease: ICD-9 code 331; ICD-10 code G30. *Death, Hospital, Emergency Department.*

Anxiety Disorders: ICD-9 codes 293.84, 300, 308, 309.81, 313.00-313.22, 313.3, 313.83-313.84. *Hospital, Emergency Department.*

Attention-Deficit, Conduct, and Disruptive Behavior: ICD-9 codes 312.00-312.23, 312.4, 312.8,312.9, 313.81, 314. *Hospital, Emergency Department.*

Chronic Alcohol-Related Disorders: ICD-9 code 303. *Hospital, Emergency Department.*

Chronic Substance-Related Disorders: ICD-9 code 304. *Hospital, Emergency Department.*

Dementia: ICD-9 code 290; ICD-10 codes F10, F03. *Death, Hospital, Emergency Department.*

Developmental Disorders: ICD-9 codes 307.0, 307.9, 315, 317-319, V40.0-V41.0. *Hospital, Emergency Department.*

Disorders Usually Diagnosed in Infancy, Childhood, or Adolescence: ICD-9 codes 299, 307.2, 307.3, 307.6, 307.7, 309.21, 313.23, 313.89, 313.9. *Hospital, Emergency Department.*

Impulse Control Disorder: ICD-9 code 312.3. *Hospital, Emergency Department.*

Mood Disorders: ICD-9 codes 293.83, 296, 300.4, 311. *Hospital, Emergency Department.*

Overdose/Poisoning: all intents, ICD-9 Ecodes E850-E869, E950-E952, E962; ICD-10 codes X40-X49, X60-X69, X85-X90, Y10-Y19, Y35.2, Y40-59, Y60-69, U01.6-U01.7. *Death, Hospital, Emergency Department.*

Personality Disorders: ICD-9 code 301. *Hospital, Emergency Department.*

Schizophrenia and Other Psychotic Disorders: ICD-9 codes 293.81, 293.82, 295, 297, 298. *Hospital, Emergency Department.*

Self-inflicted Injury: injuries that are intentionally inflicted by self, ICD-9 Ecodes E950-E959. *Hospital, Emergency Department.*

Suicide: deaths that are intentionally inflicted by self, ICD-10 codes U03, X60-X84, Y87.0. *Death.*

***** Providers may refer to health care providers (e.g. physicians, nurses, or hospital administrators), laboratories, or school administrators who are legally mandated to report diseases indicated in CCR, Title 17, sections 2500, 2508, and 2505.

For more information, contact the Community Health Statistics Unit:

Alicia Sampson, Epidemiologist
Leslie Upledger Ray, Senior Epidemiologist
Community Health Statistics Located at Emergency Medical Services
6255 Mission Gorge Road, San Diego, CA 92120
alicia.sampson@sdcounty.ca.gov
leslie.ray@sdcounty.ca.gov

www.SDHealthStatistics.com