Land Use Maps Appendix

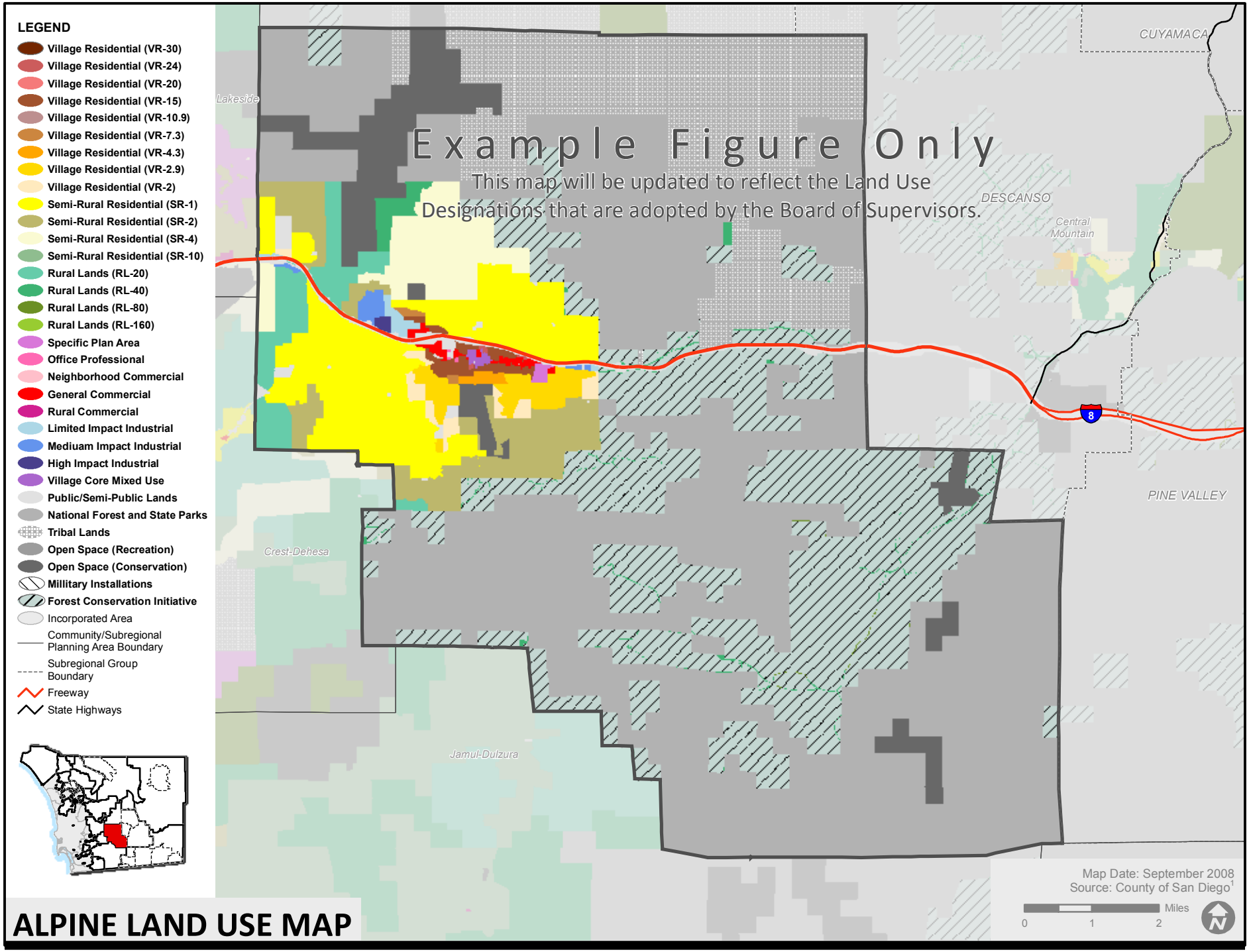

ALPINE LAND USE MAP

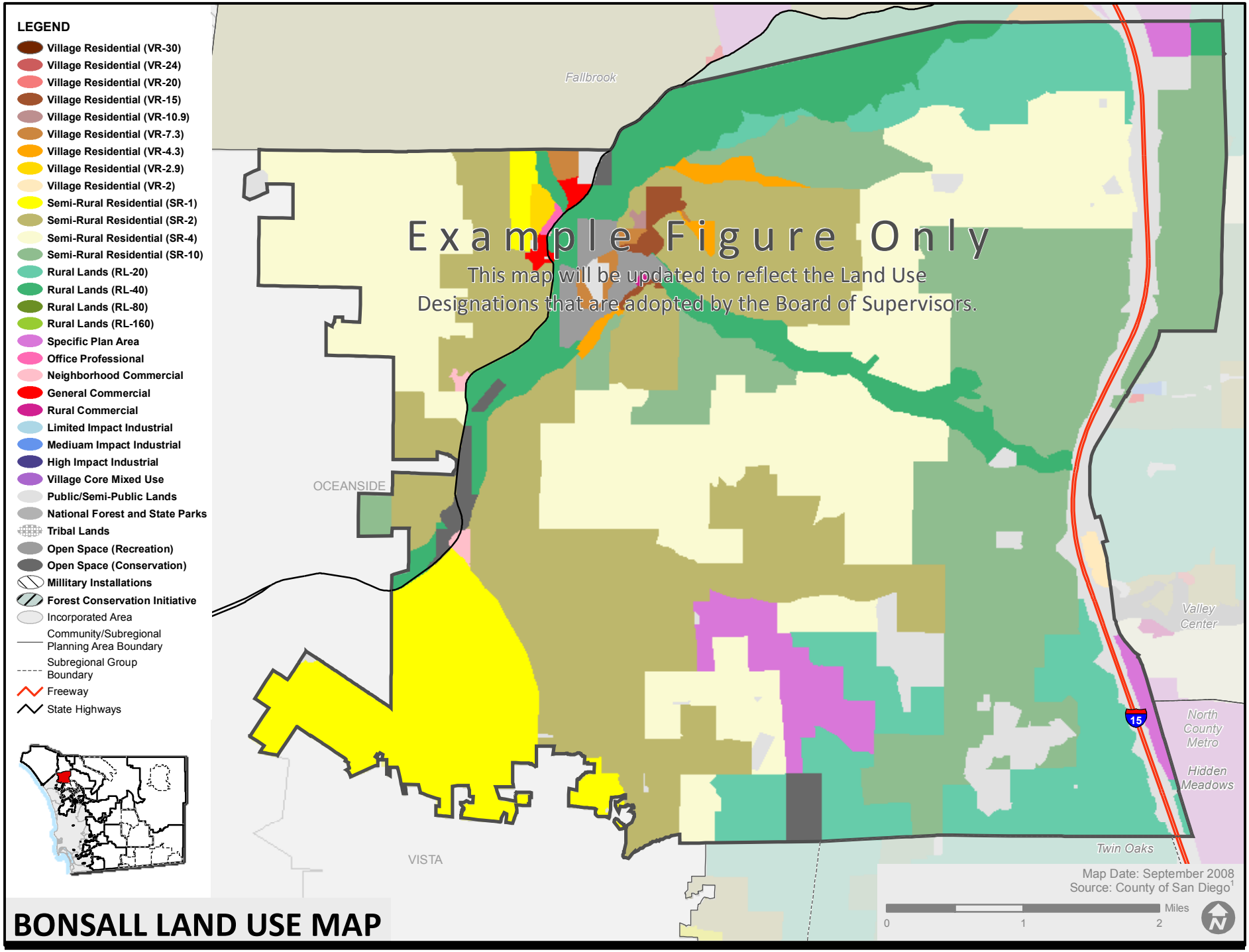

BONSALL LAND USE MAP

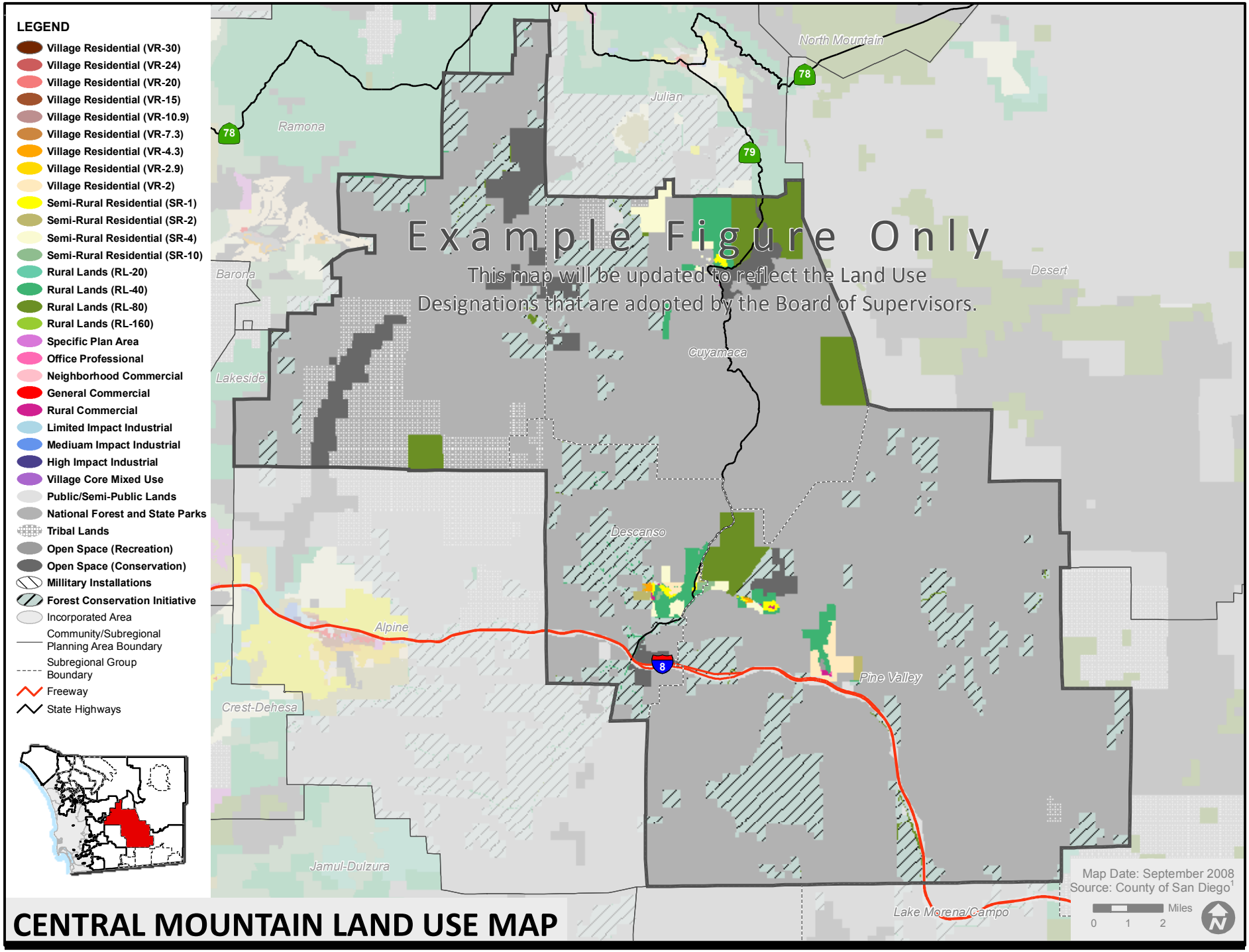

CENTRAL MOUNTAIN LAND USE MAP

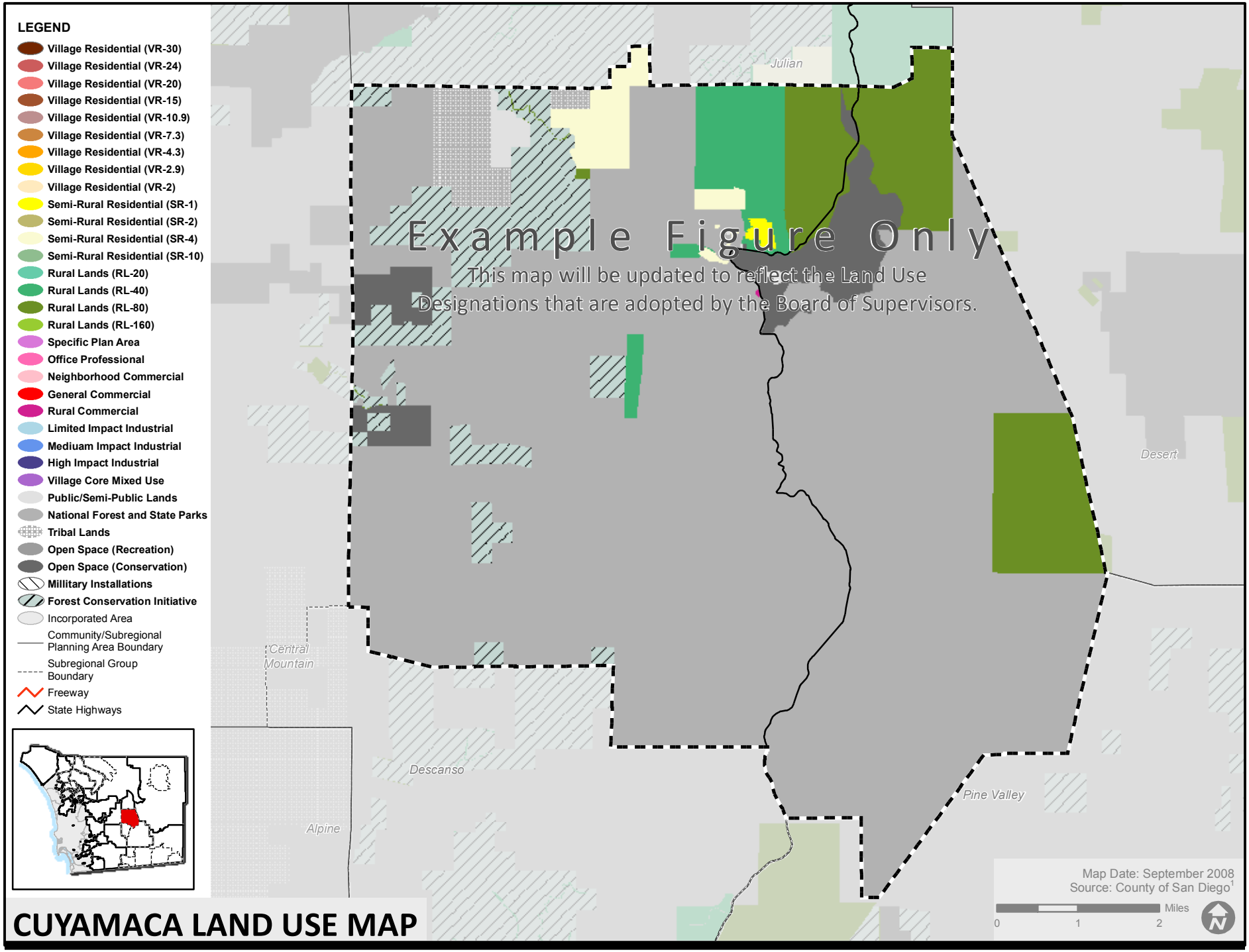

CUYAMACA LAND USE MAP

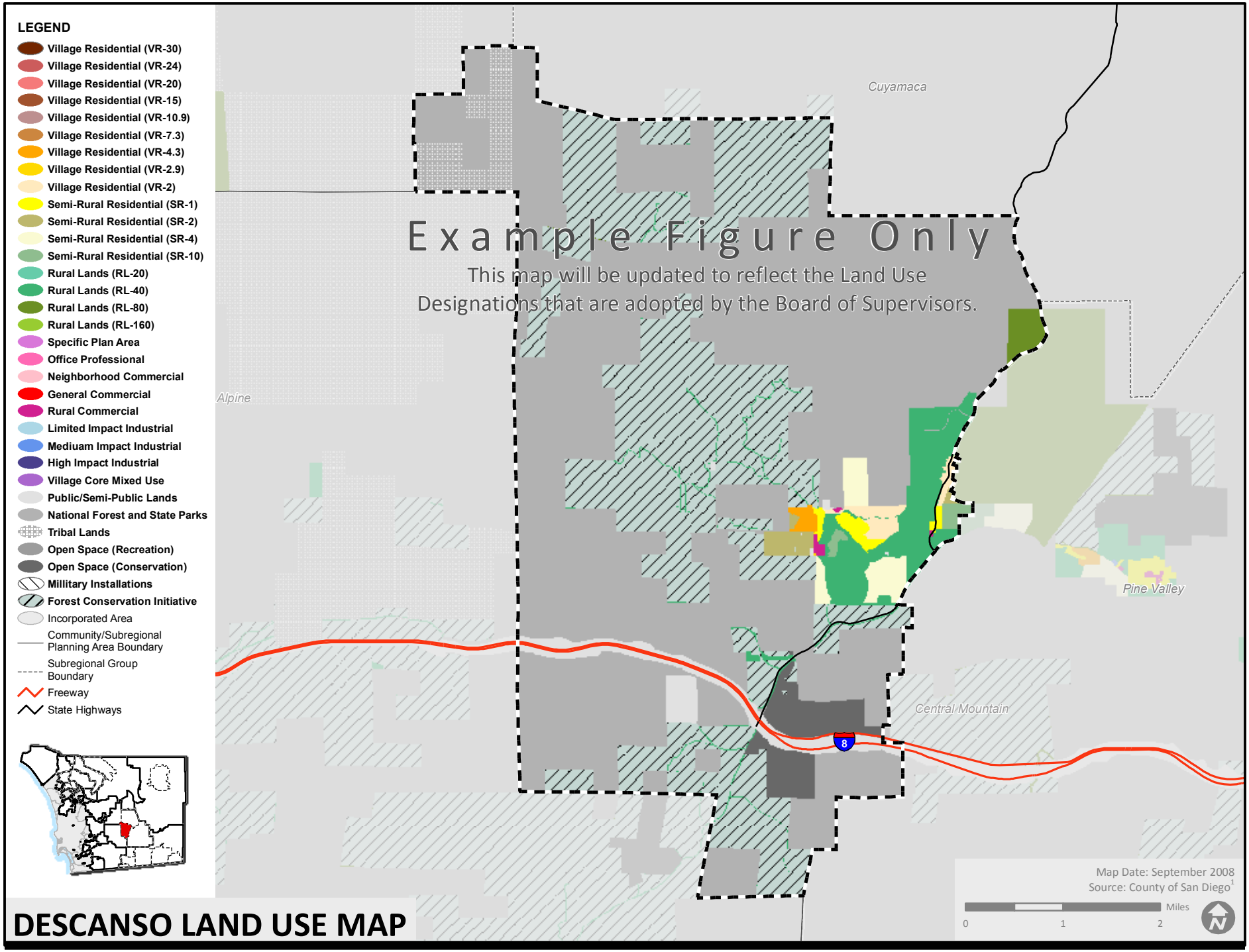

DESCANSO LAND USE MAP

San Diego County General Plan

Figure LU-A-3.2

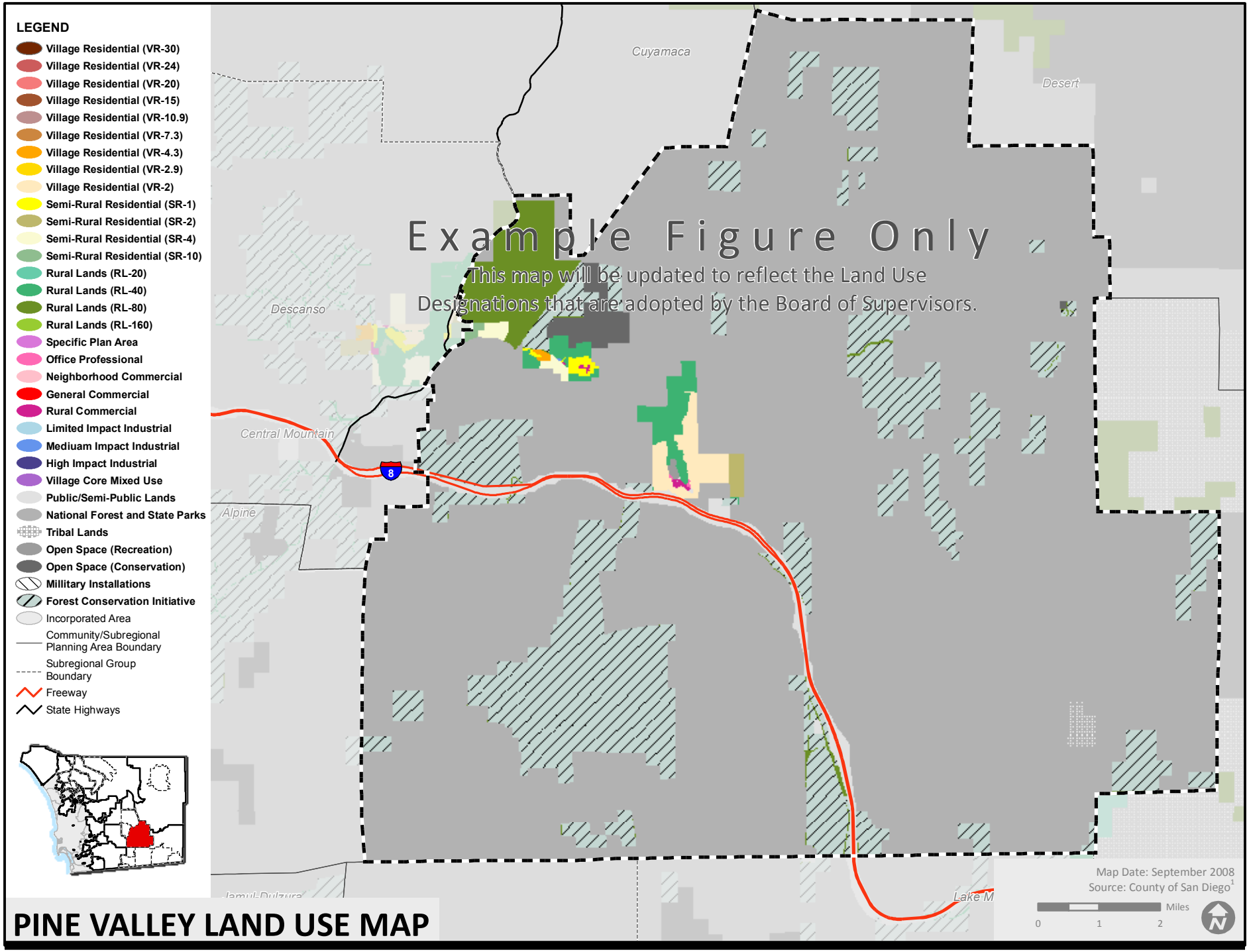

PINE VALLEY LAND USE MAP

San Diego County General Plan

Figure LU-A-3.3

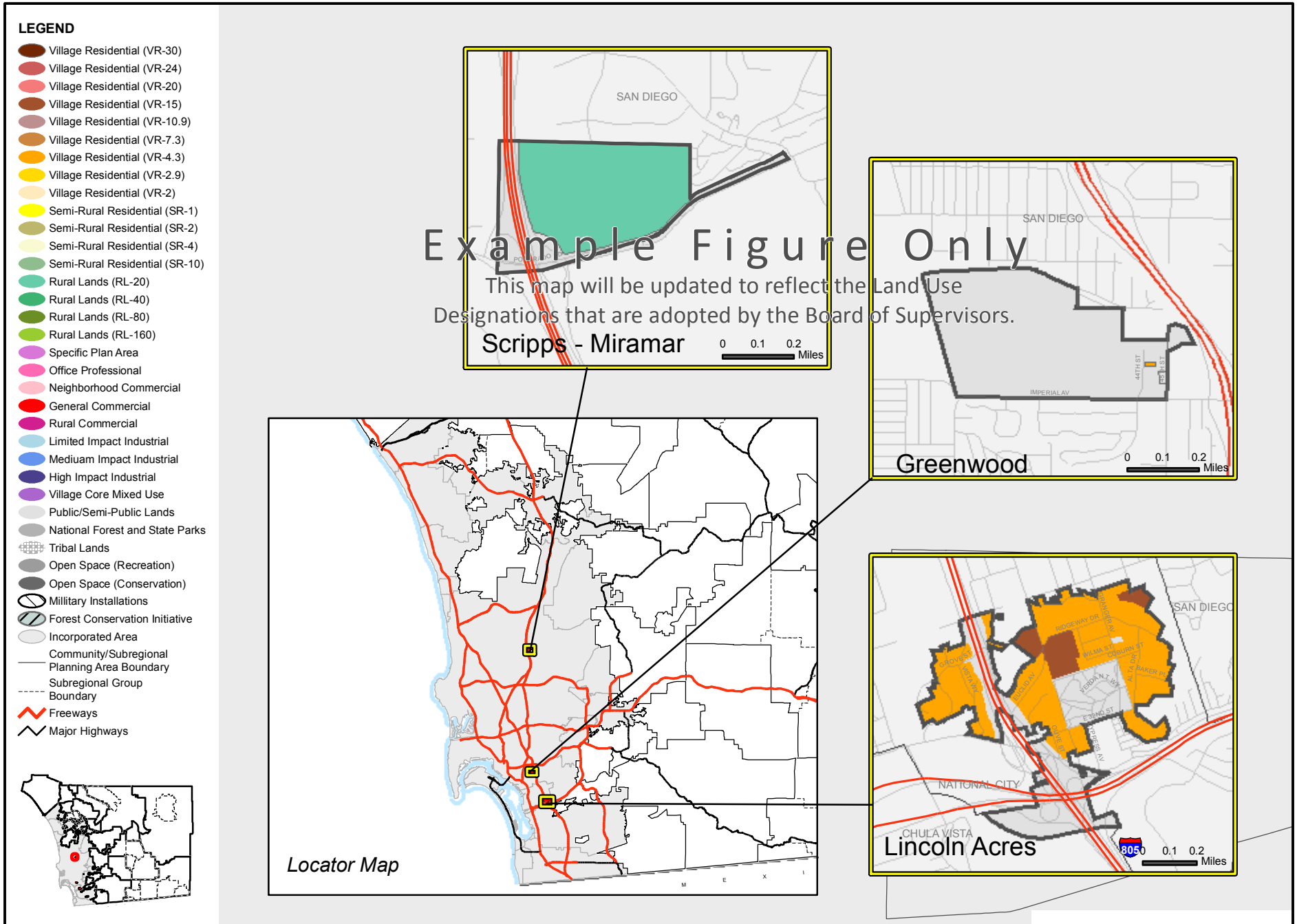

Map Date: September 2008
Source: County of San Diego[1]

COUNTY ISLANDS LAND USE MAP

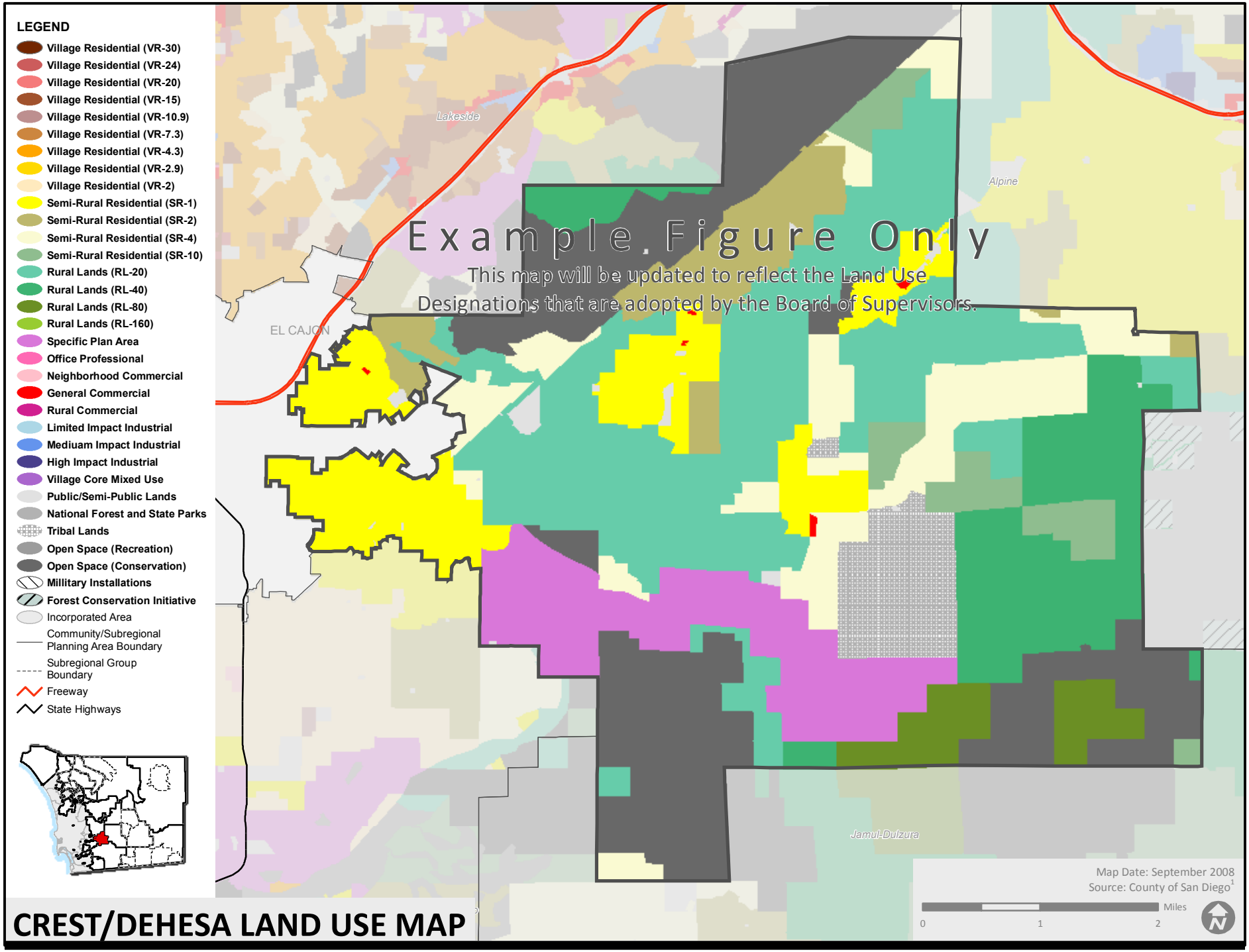

CREST/DEHESA LAND USE MAP

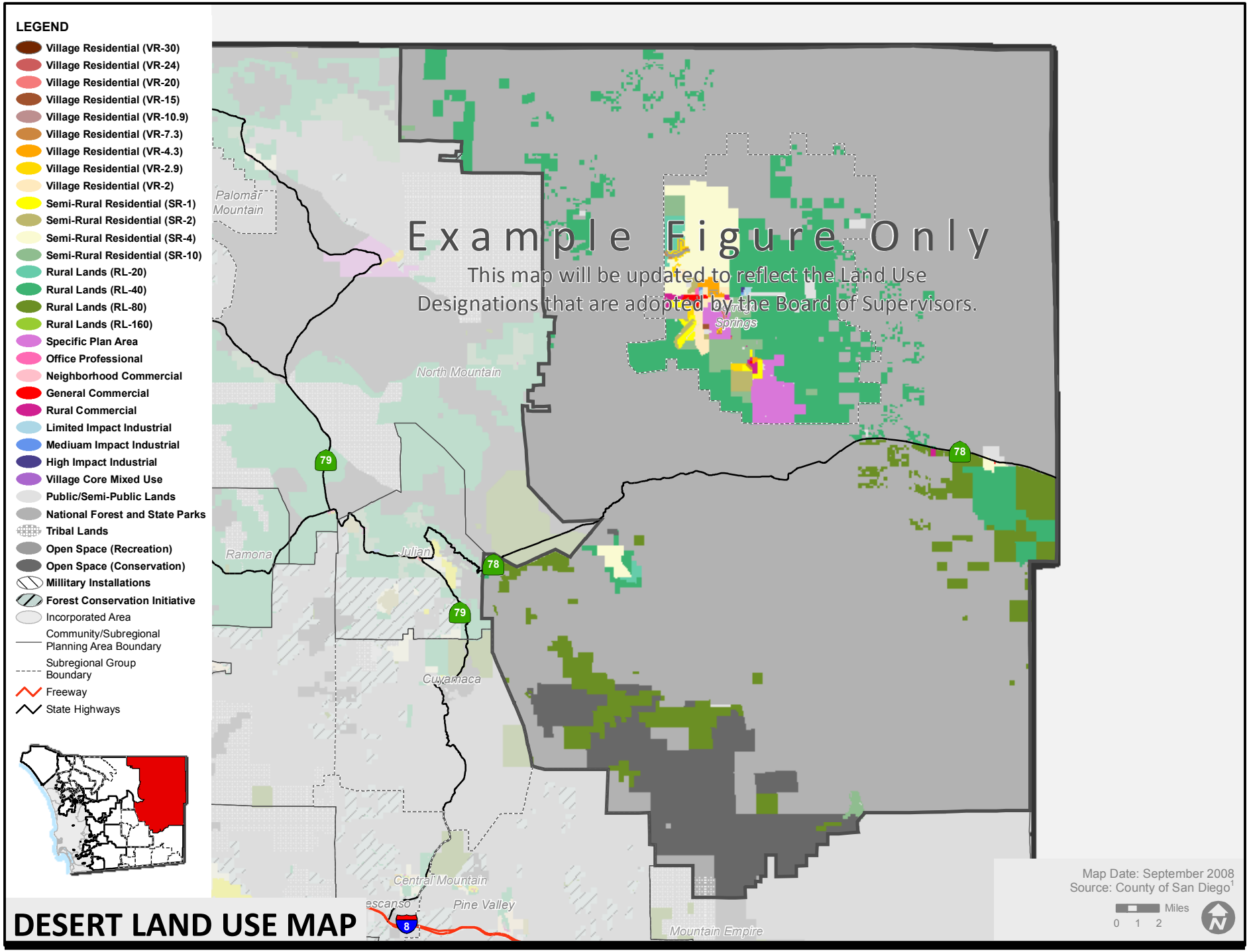

DESERT LAND USE MAP

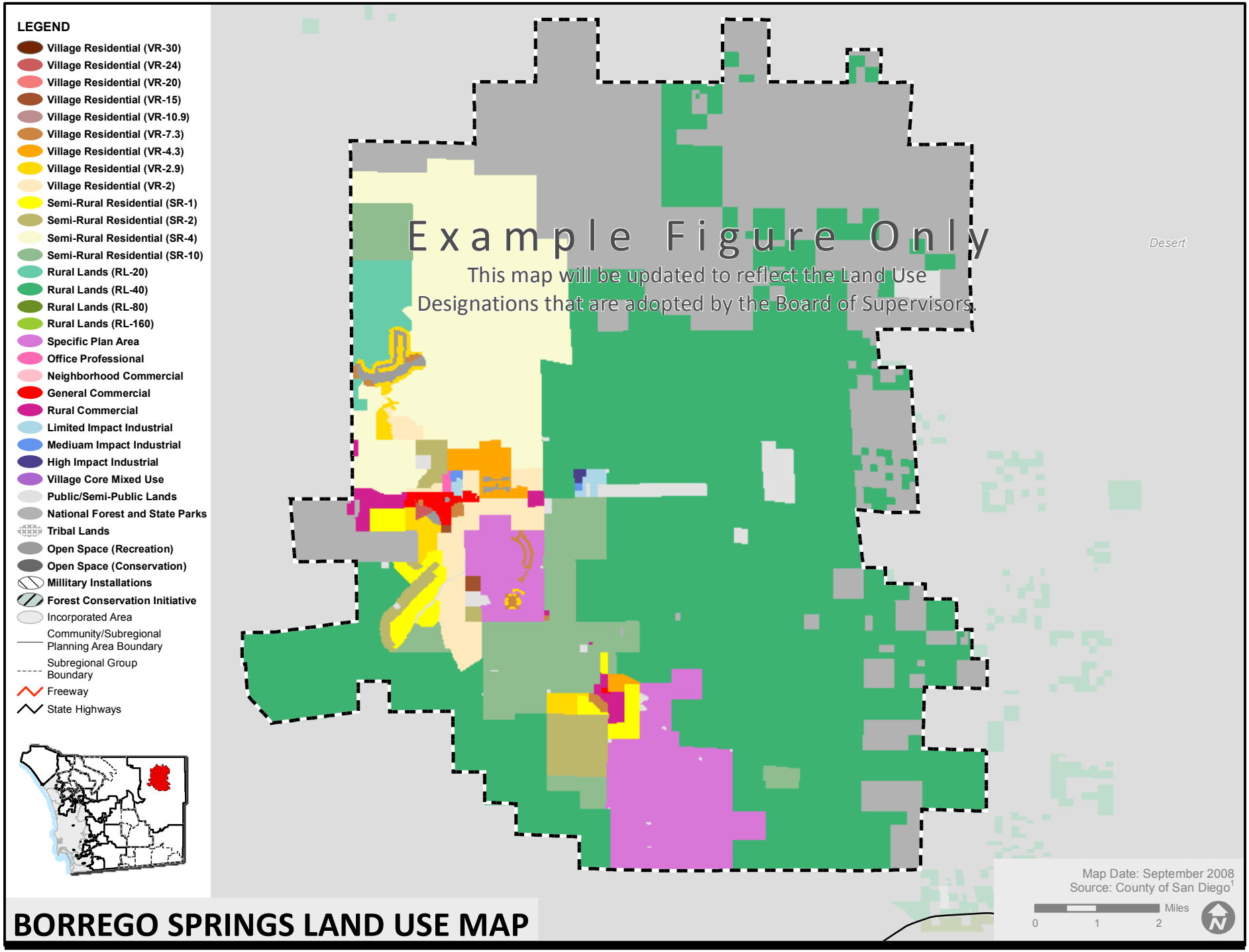

BORREGO SPRINGS LAND USE MAP

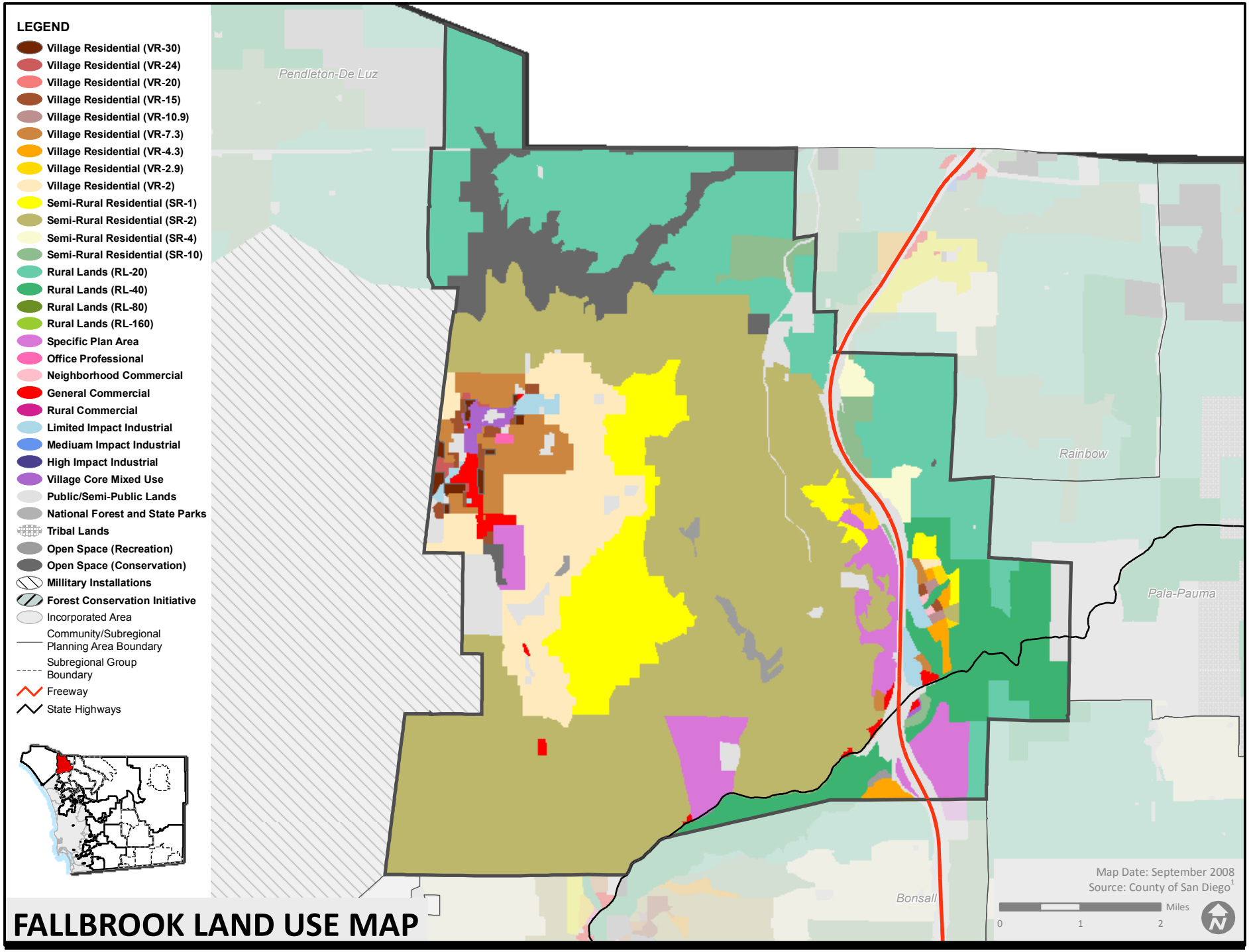

FALLBROOK LAND USE MAP

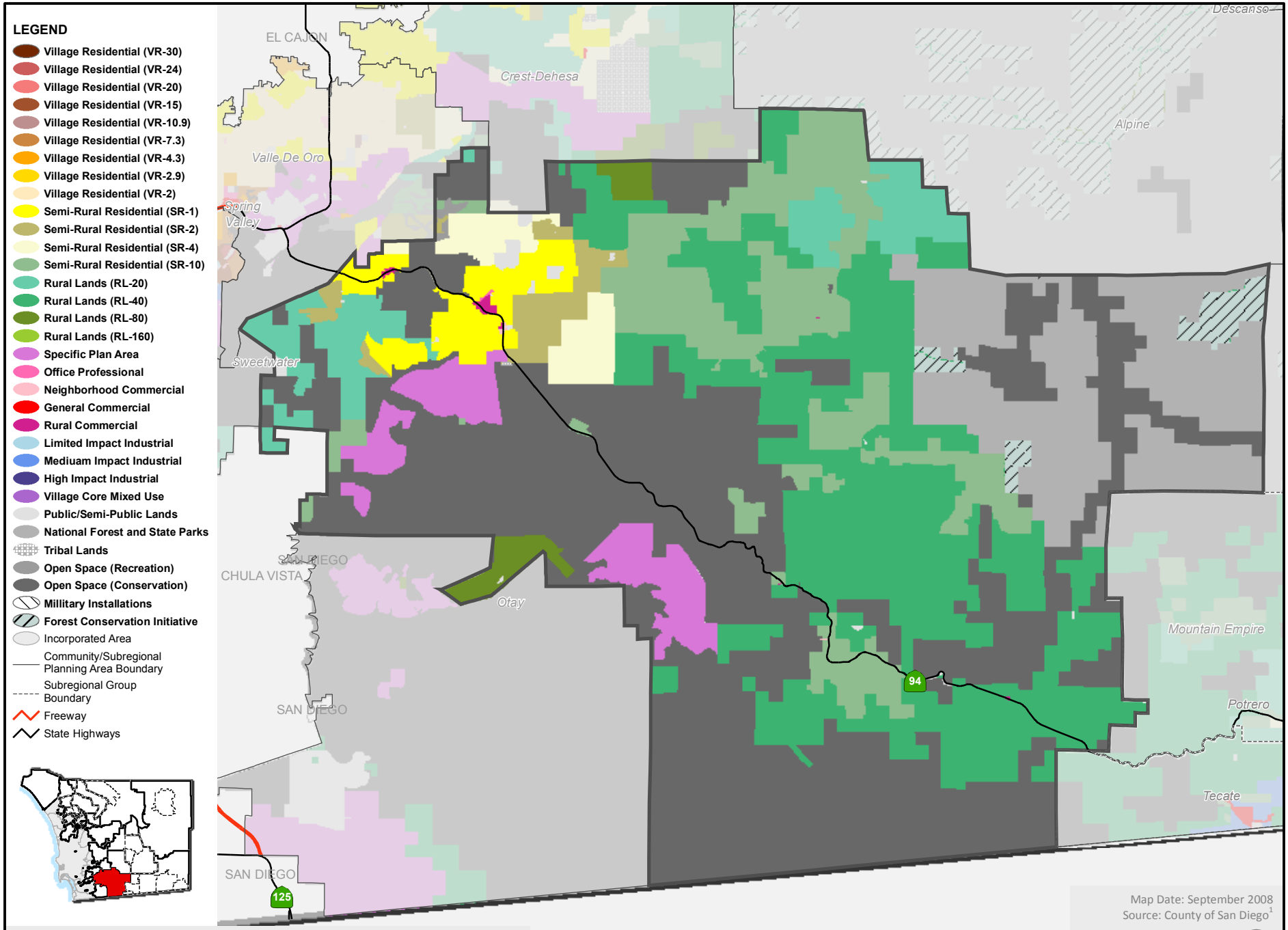

JAMUL/DULZURA LAND USE MAP

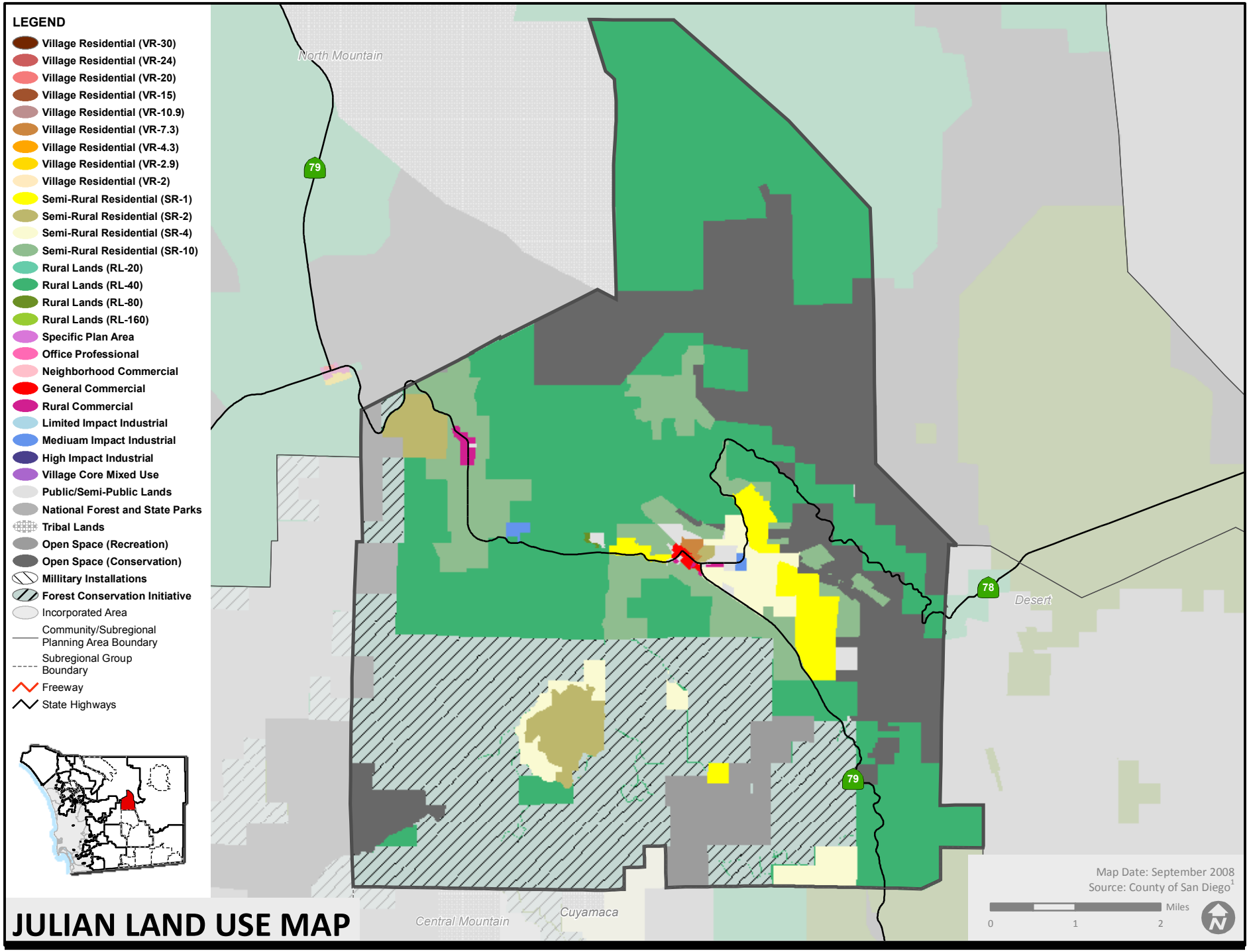

JULIAN LAND USE MAP

San Diego County General Plan

Figure LU-A-9

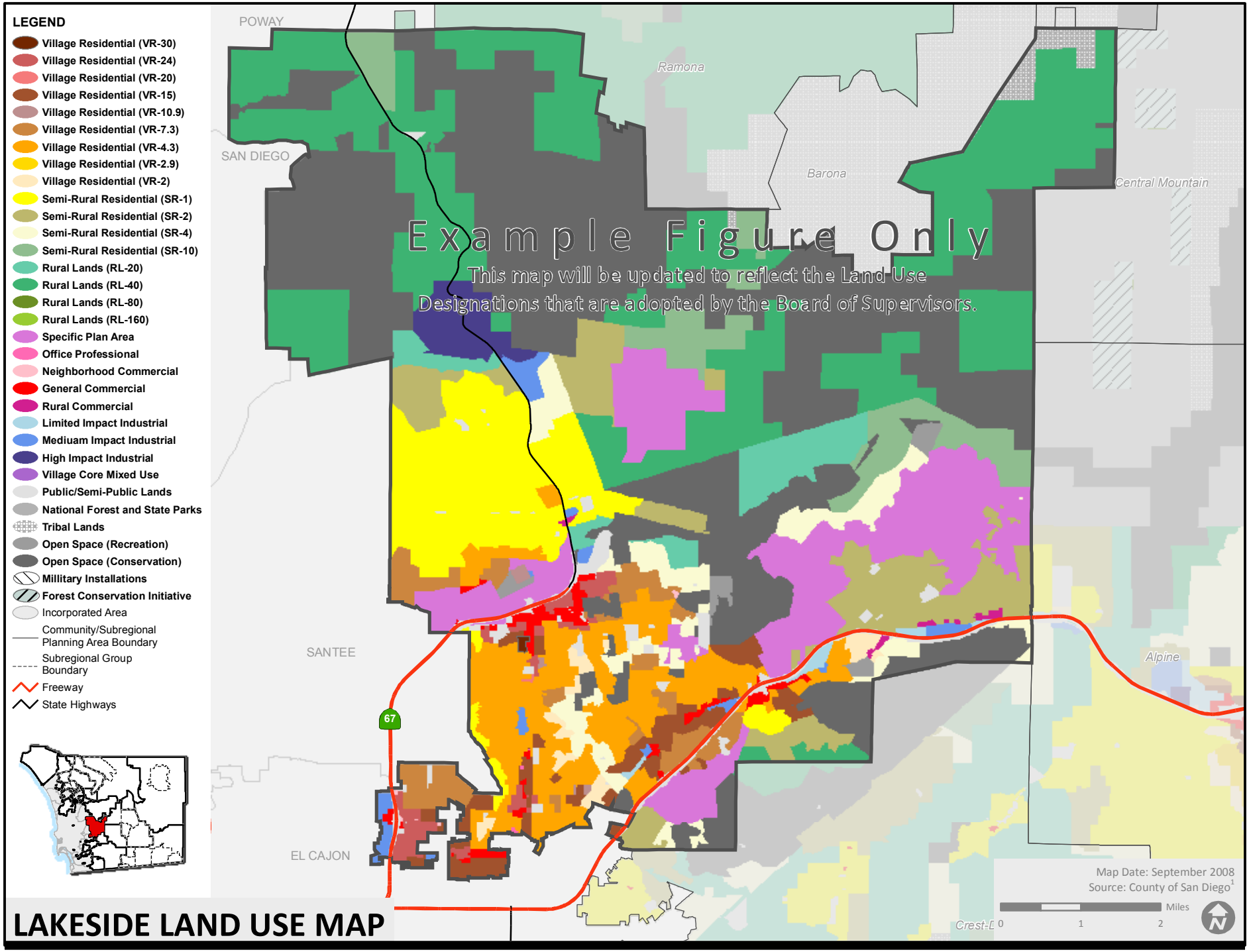

LAKESIDE LAND USE MAP

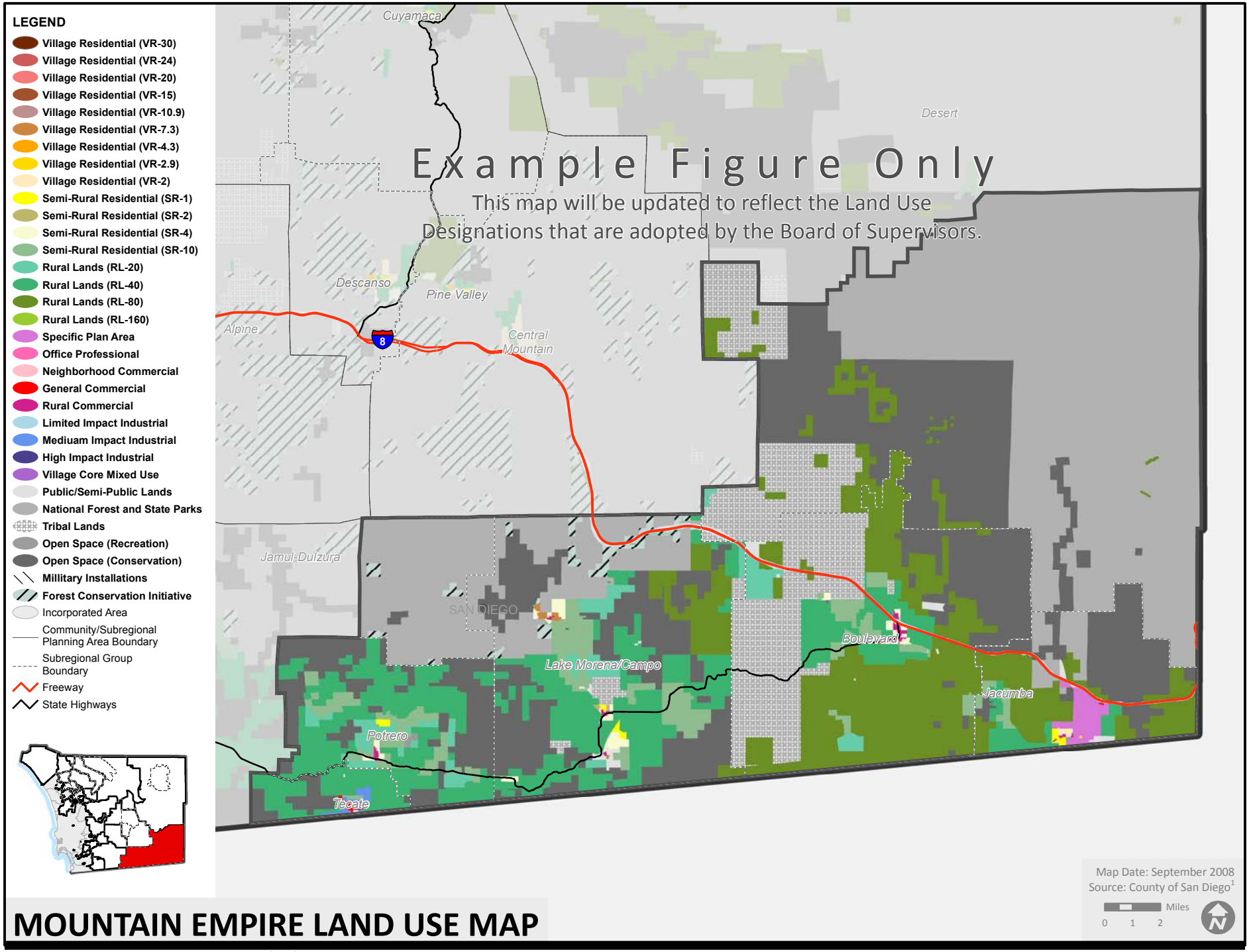

MOUNTAIN EMPIRE LAND USE MAP

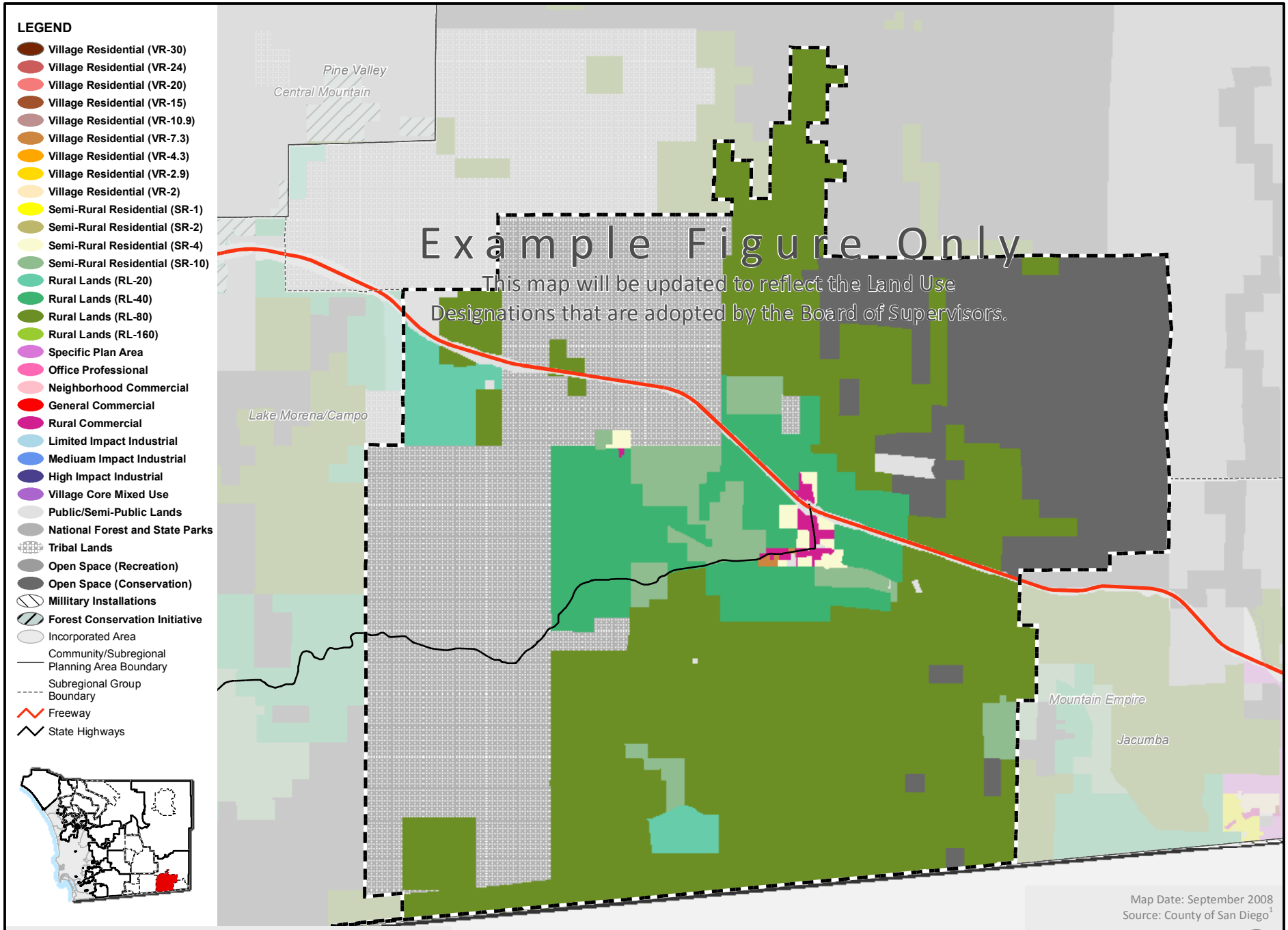

BOULEVARD LAND USE MAP

San Diego County General Plan

Figure LU-A-11.1

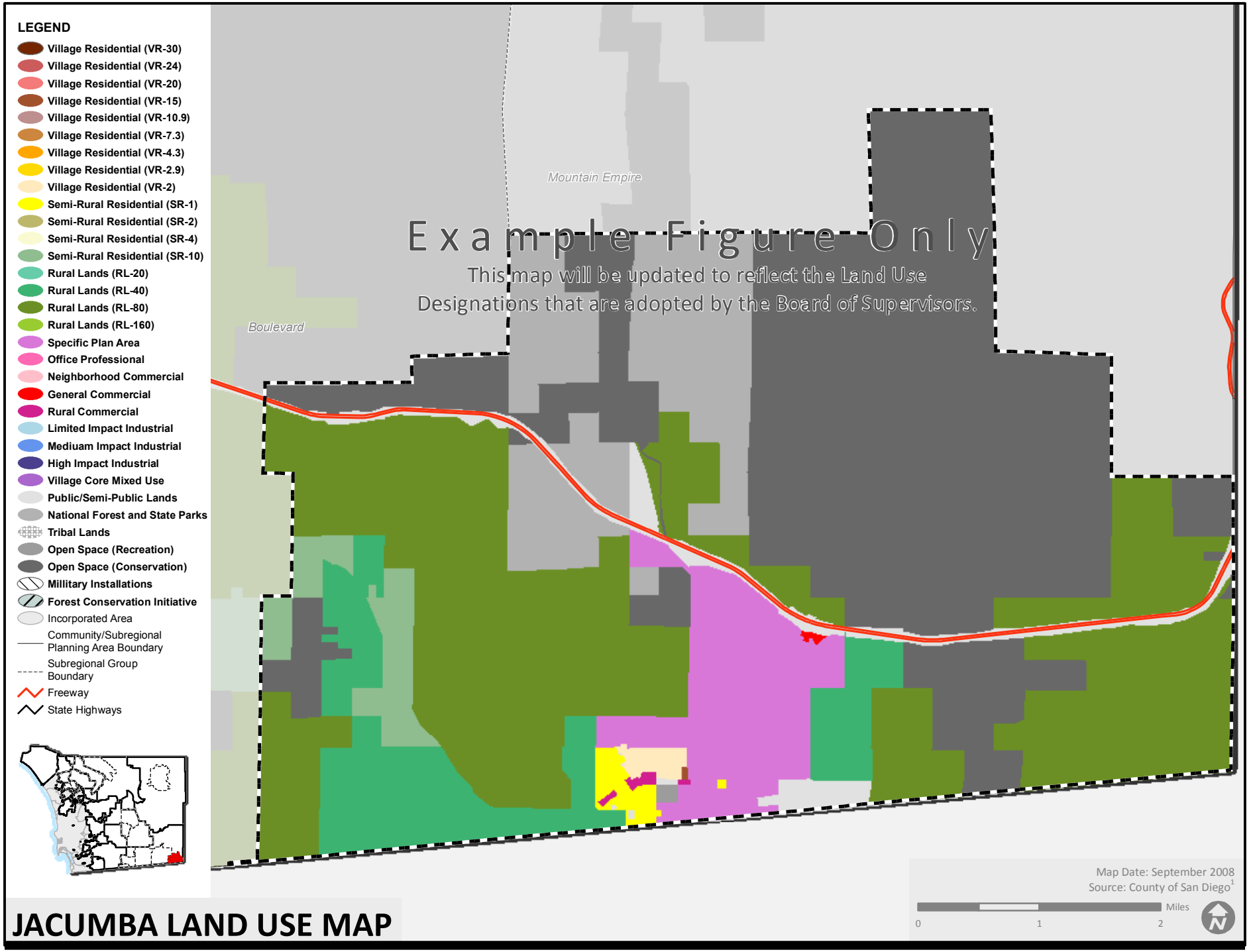

JACUMBA LAND USE MAP

San Diego County General Plan

Figure LU-A-11.2

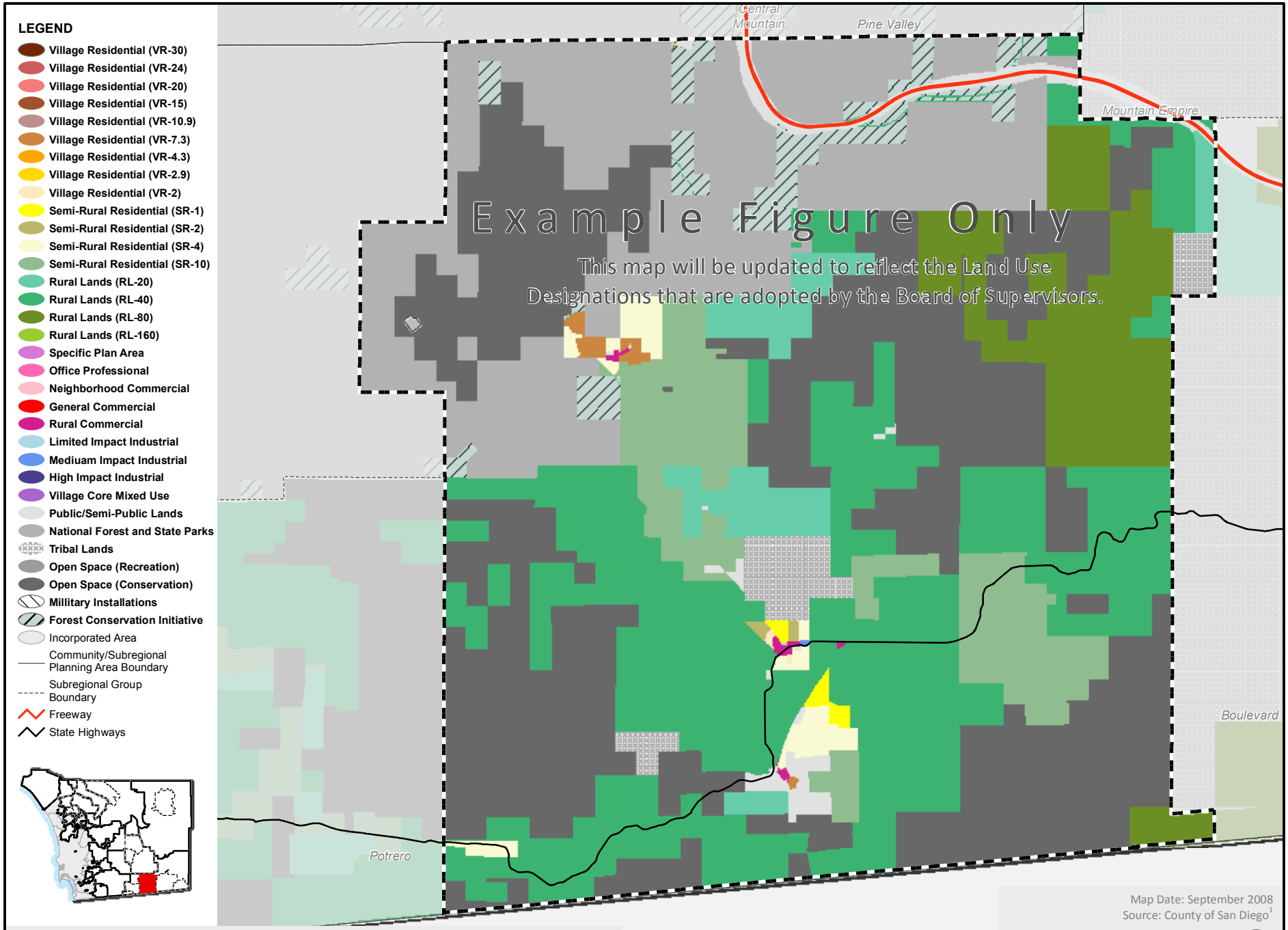

LAKE MORENA/CAMPO LAND USE MAP

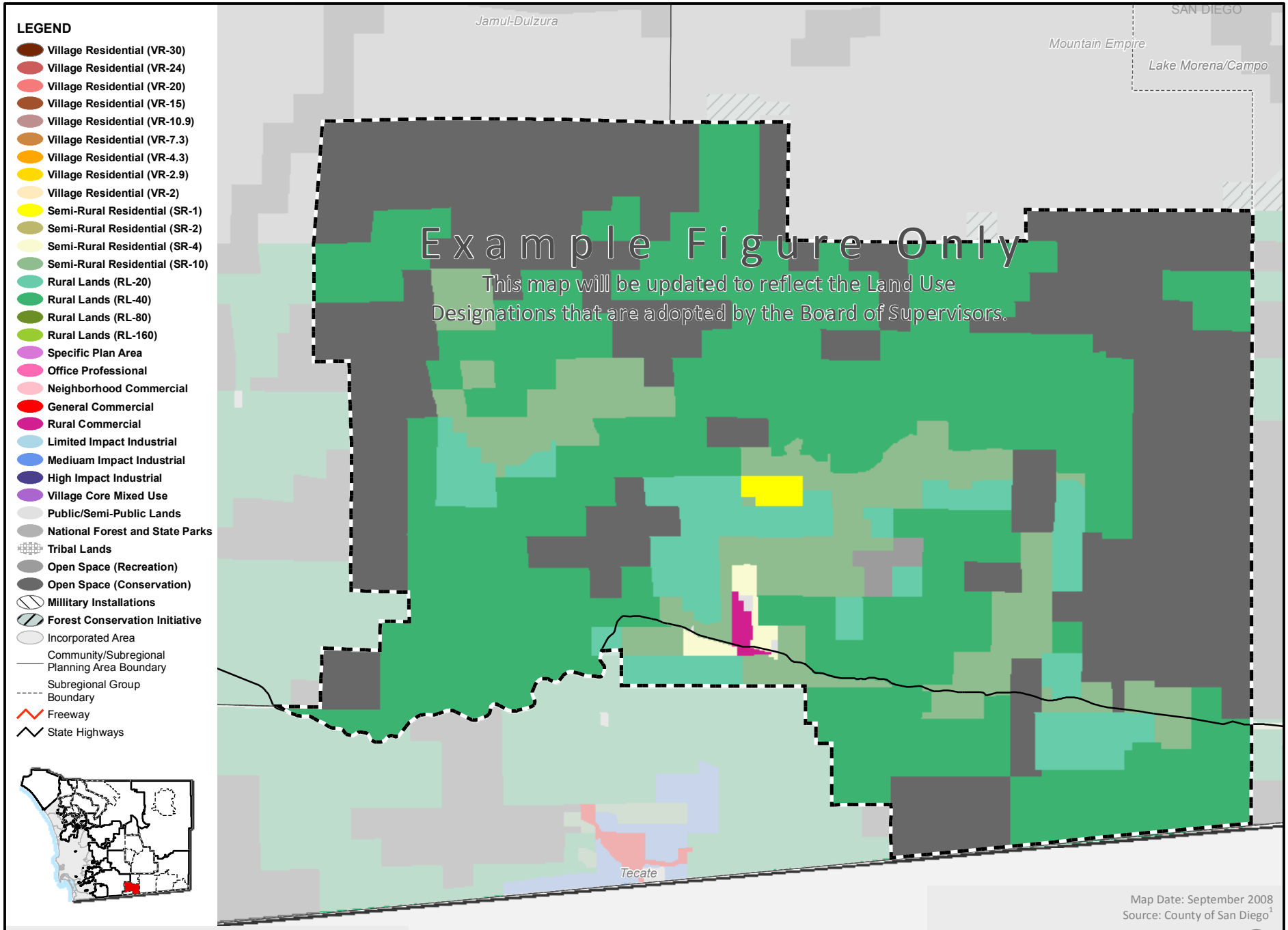

POTRERO LAND USE MAP

San Diego County General Plan

Figure LU-A-11.4

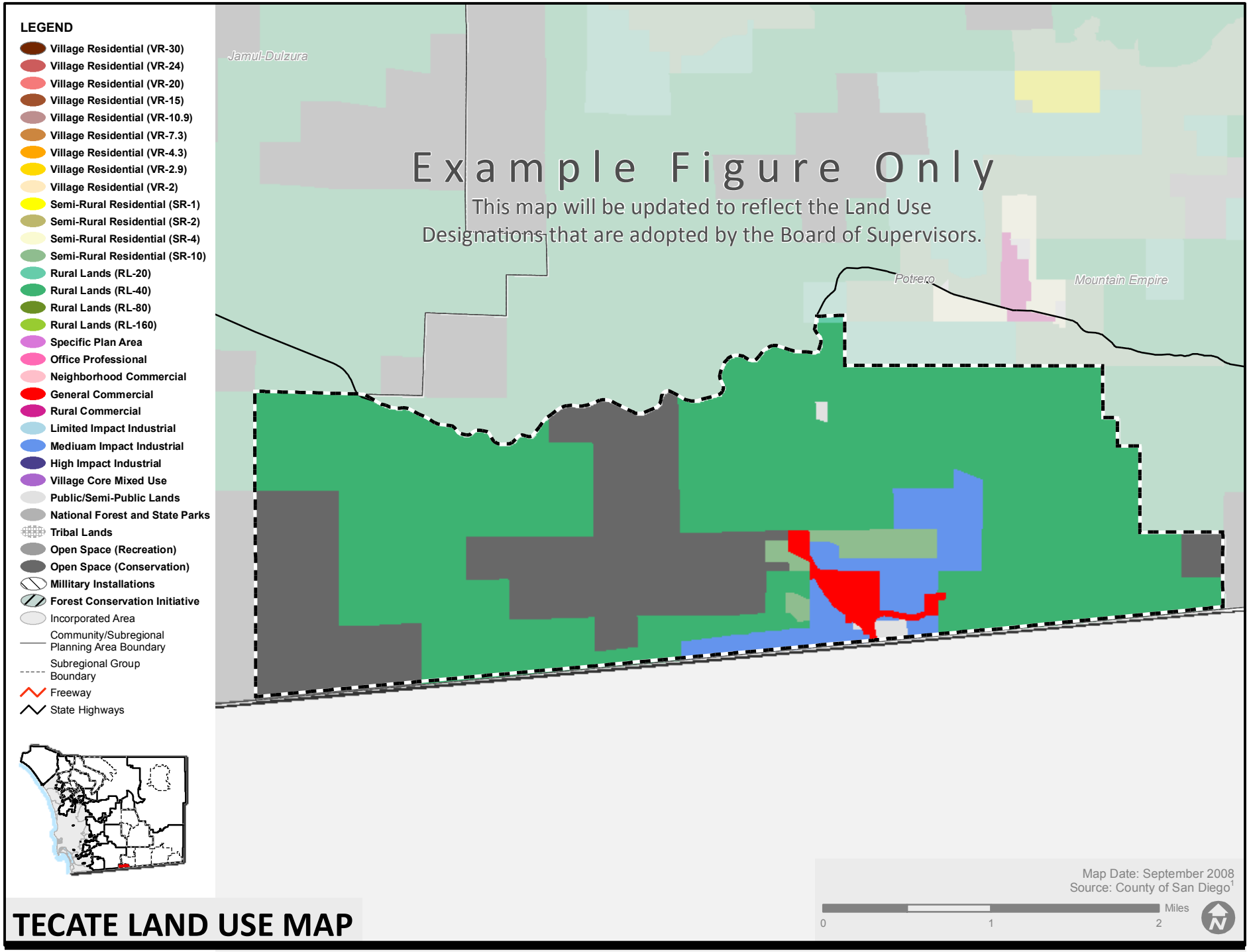

TECATE LAND USE MAP

San Diego County General Plan

Figure LU-A-11.5

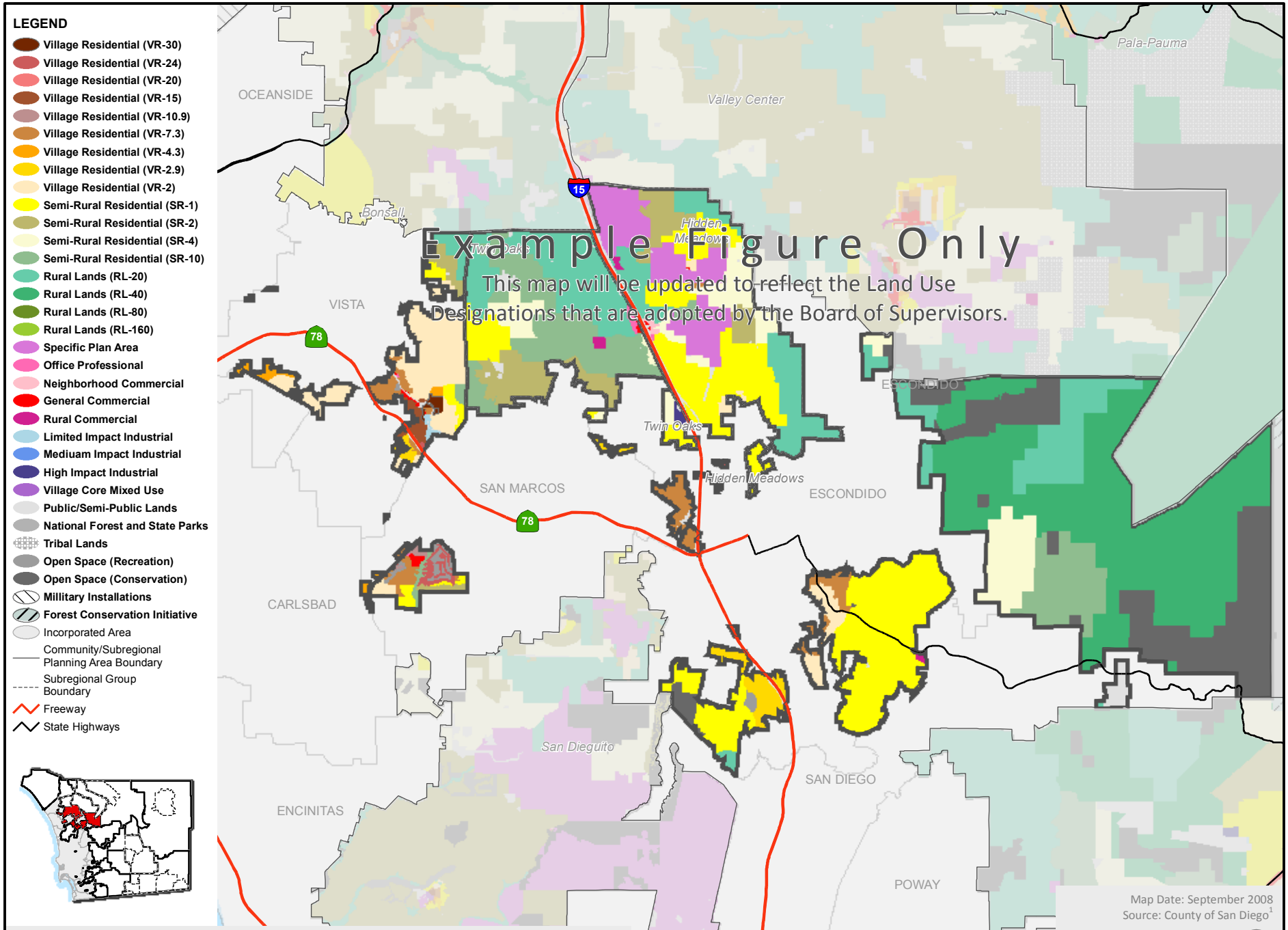

NORTH COUNTY METRO LAND USE MAP

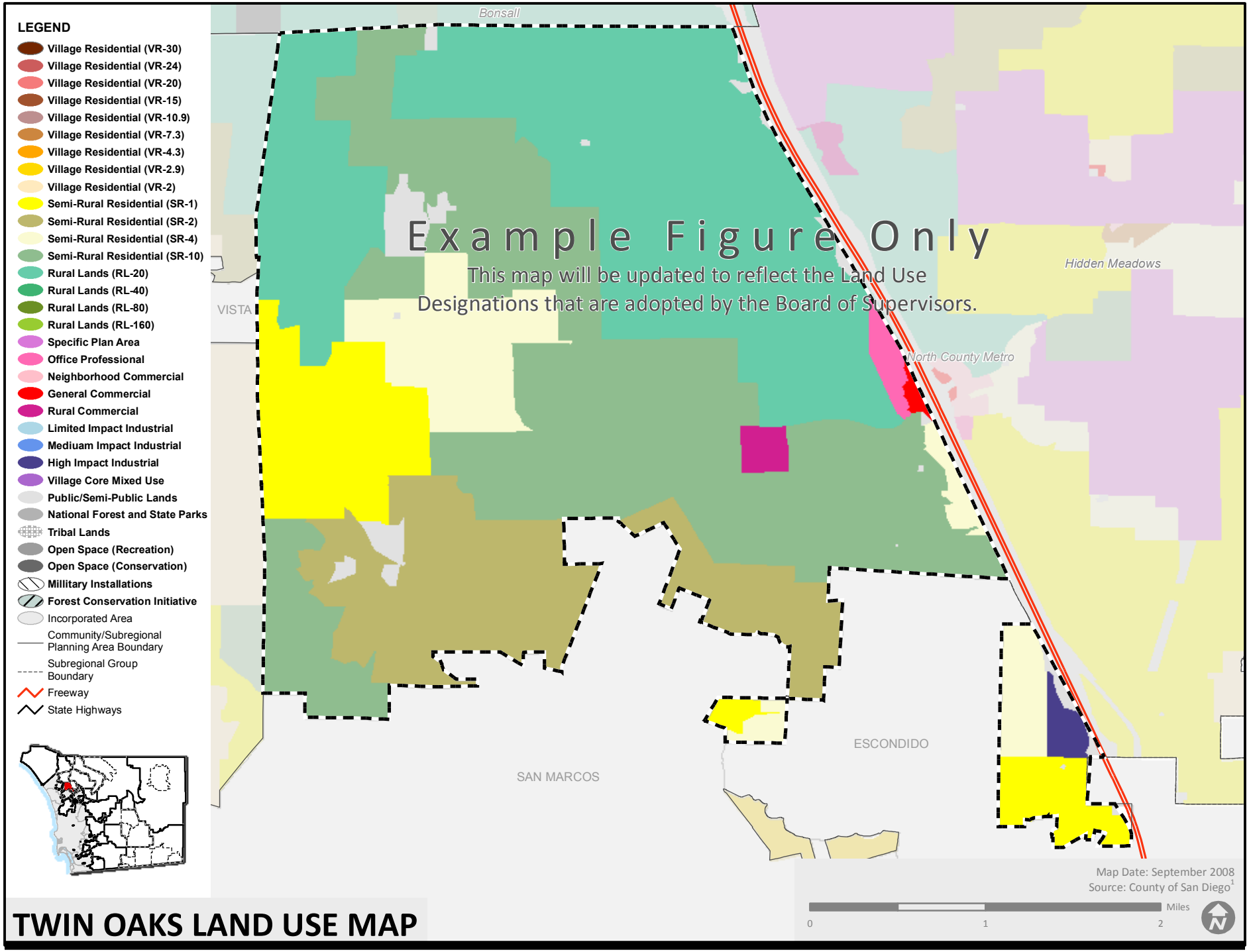

TWIN OAKS LAND USE MAP

San Diego County General Plan

Figure LU-A-12.1

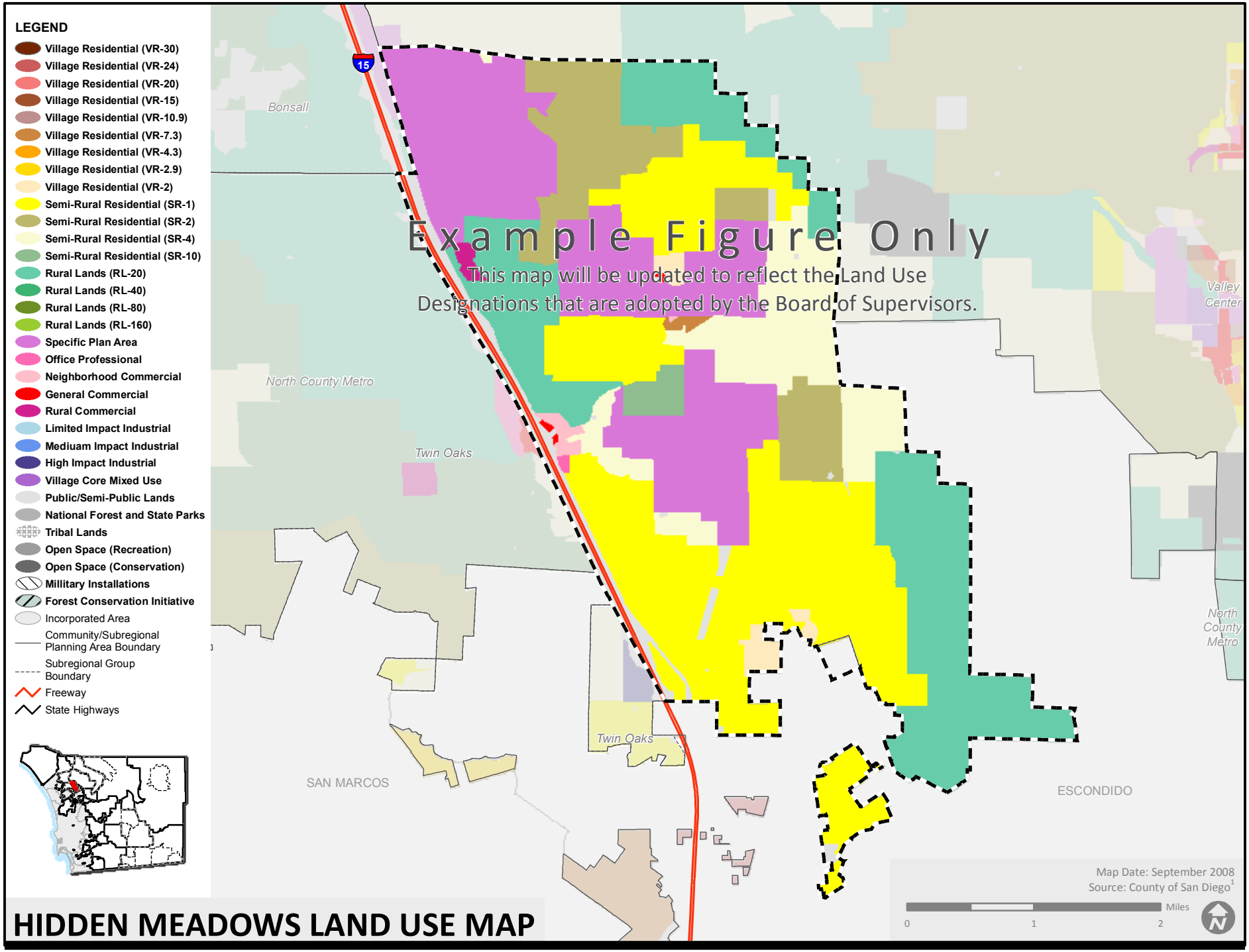

HIDDEN MEADOWS LAND USE MAP

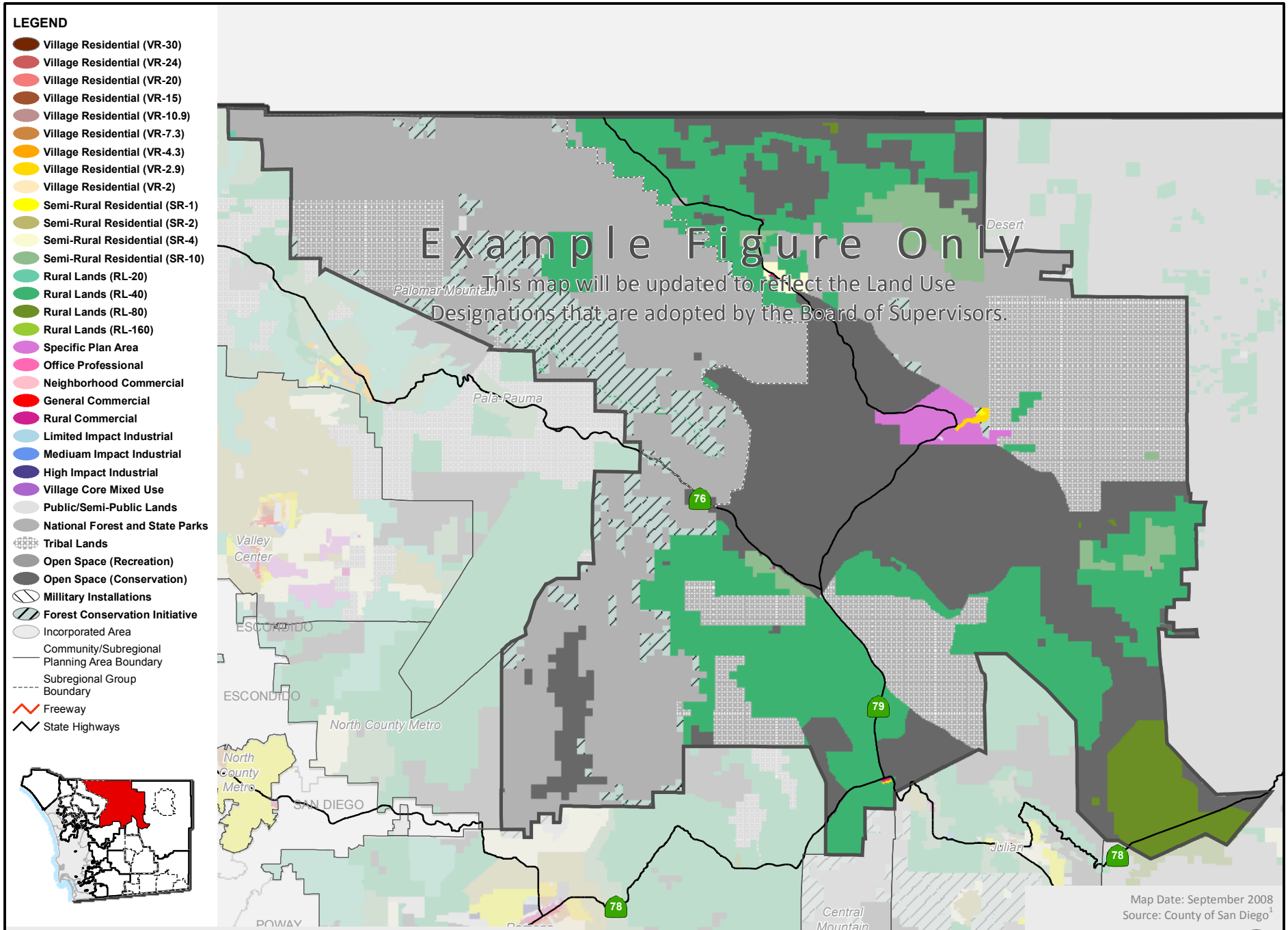

NORTH MOUNTAIN LAND USE MAP

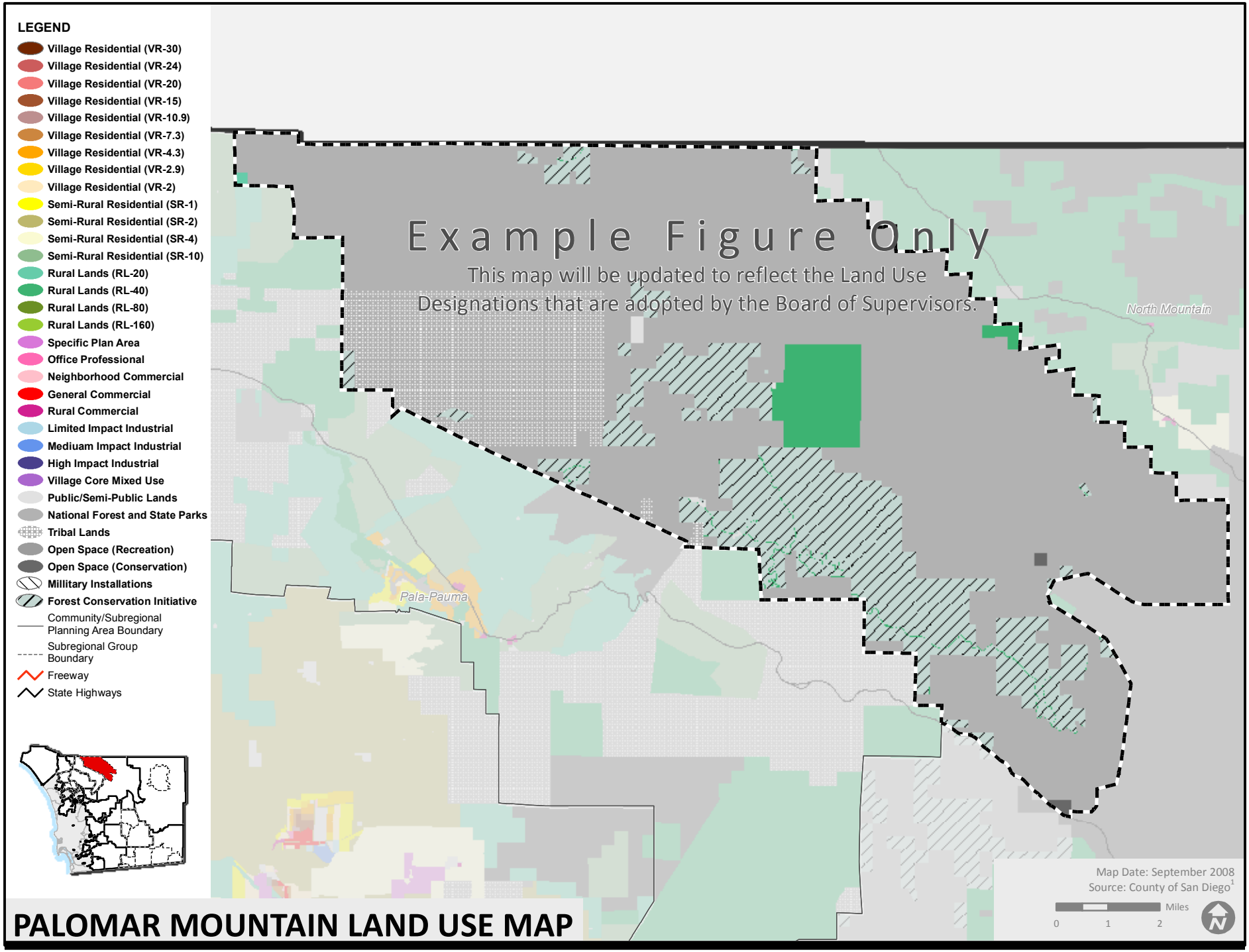

PALOMAR MOUNTAIN LAND USE MAP

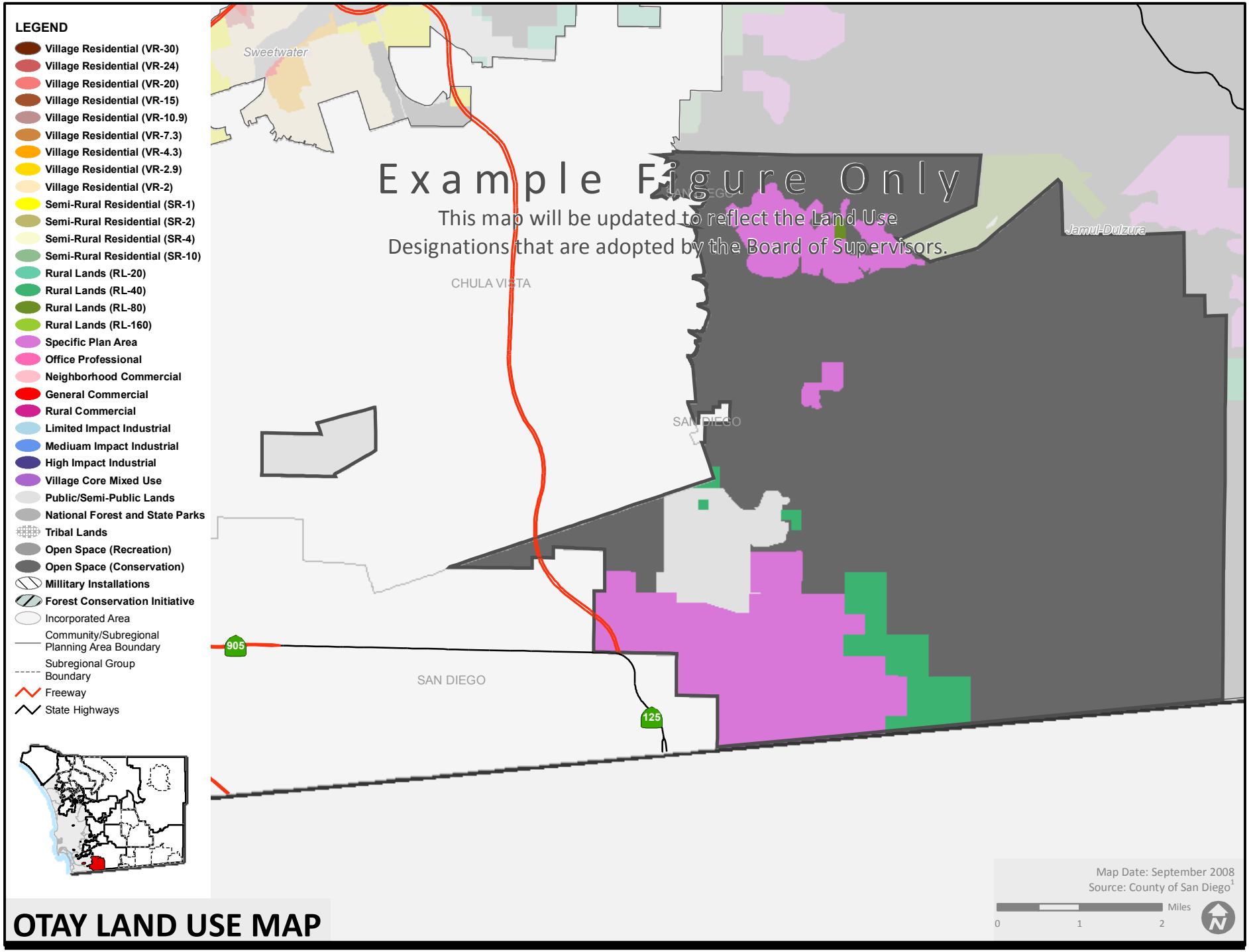

OTAY LAND USE MAP

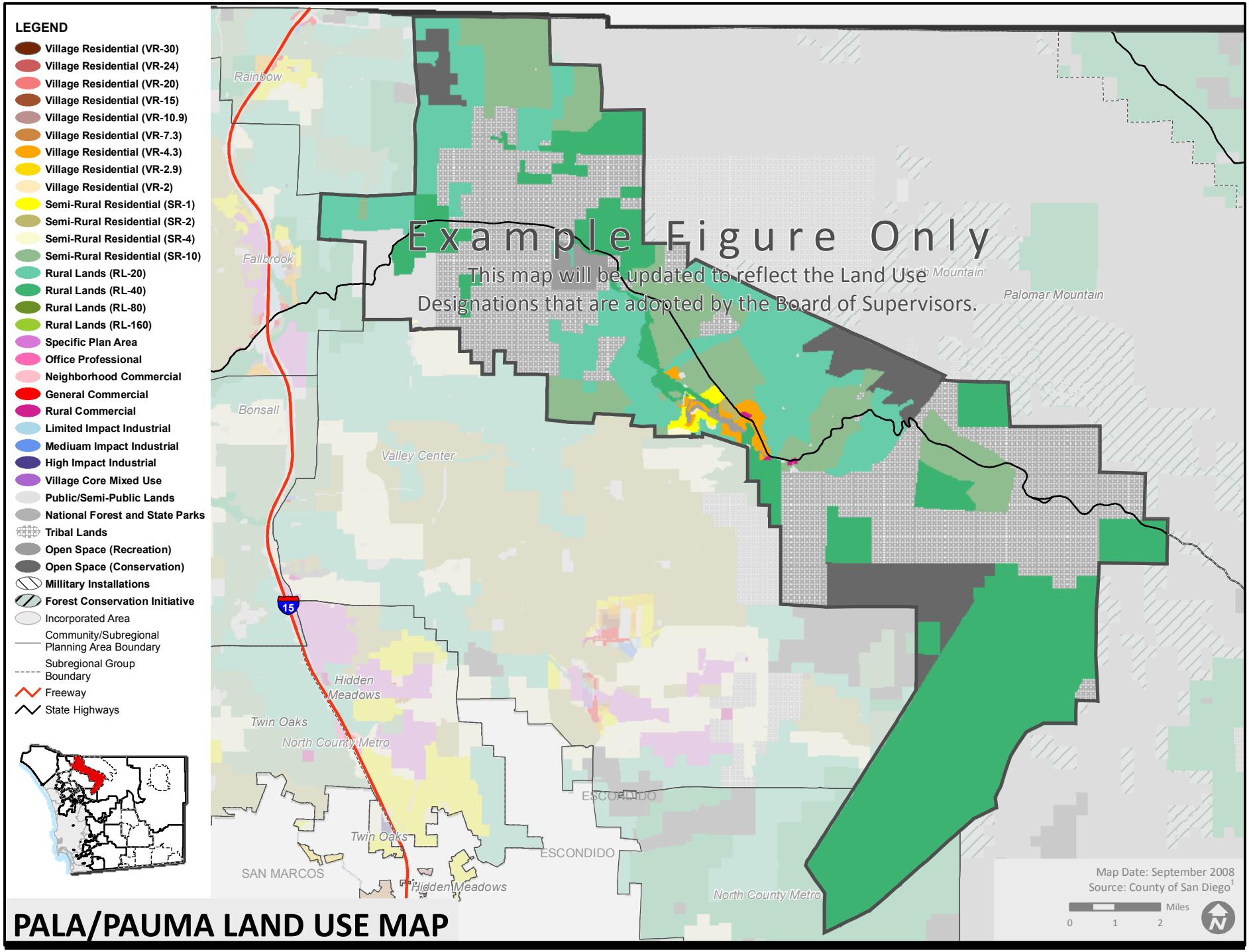

PALA/PAUMA LAND USE MAP

San Diego County General Plan

Figure LU-A-15

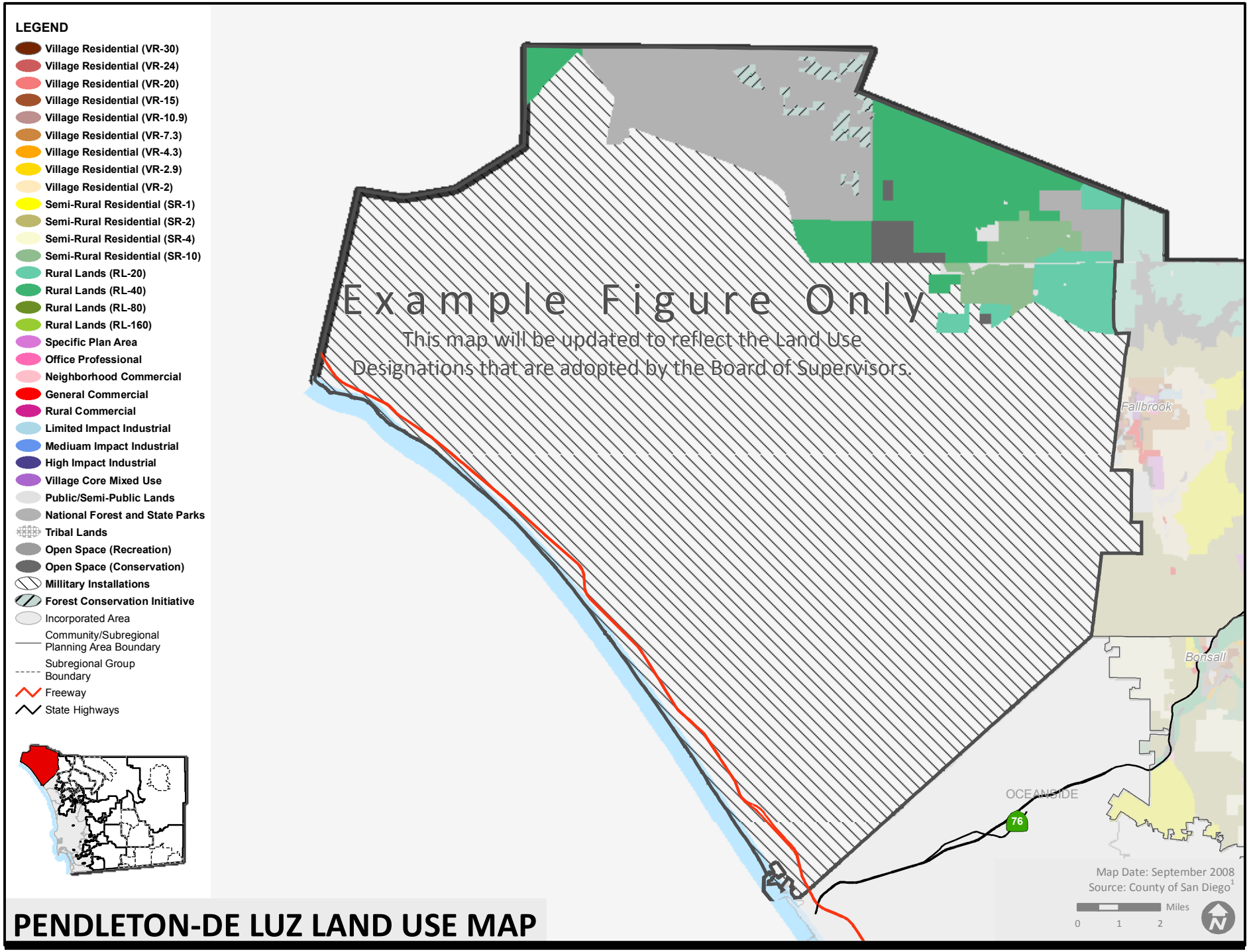

PENDLETON-DE LUZ LAND USE MAP

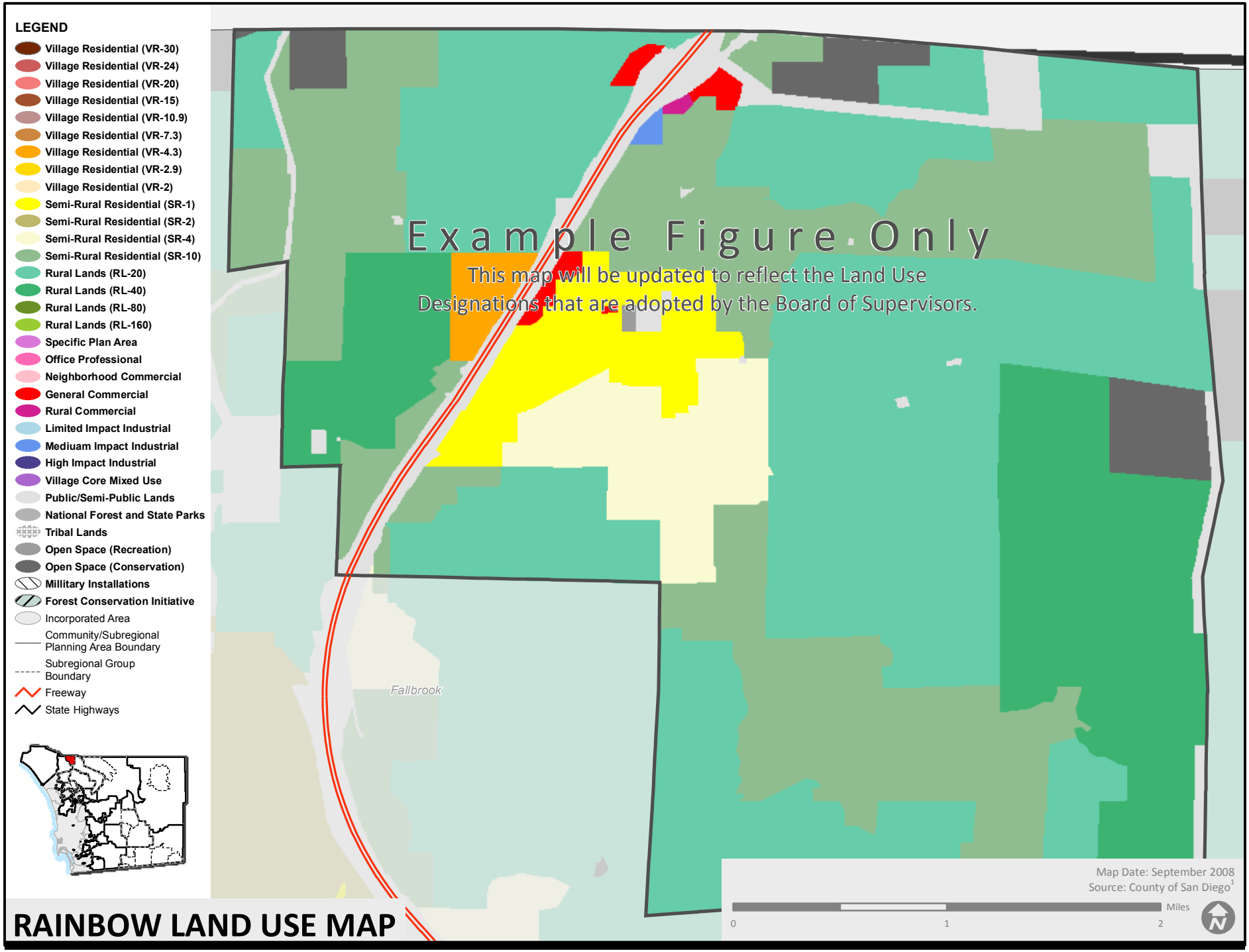

RAINBOW LAND USE MAP

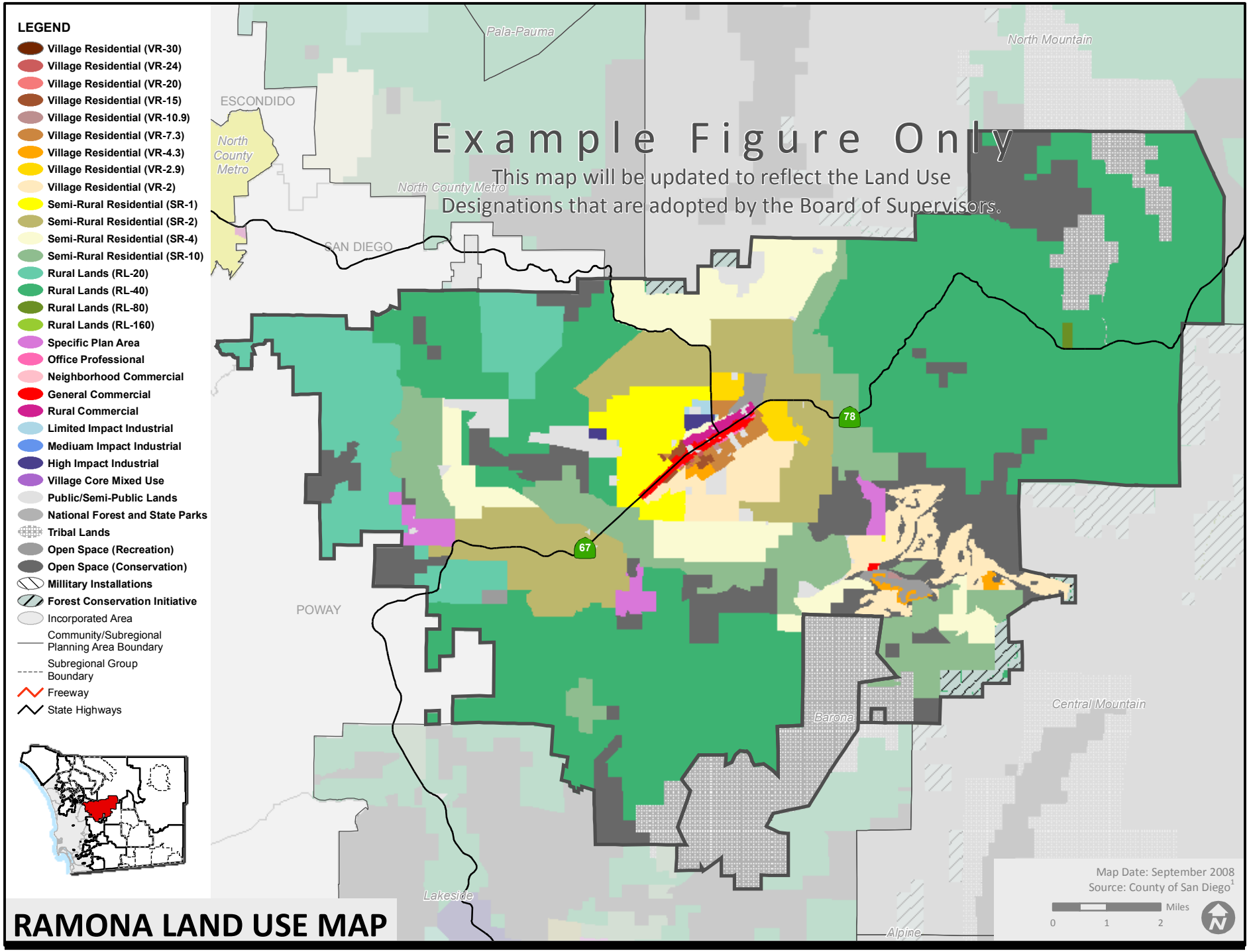

RAMONA LAND USE MAP

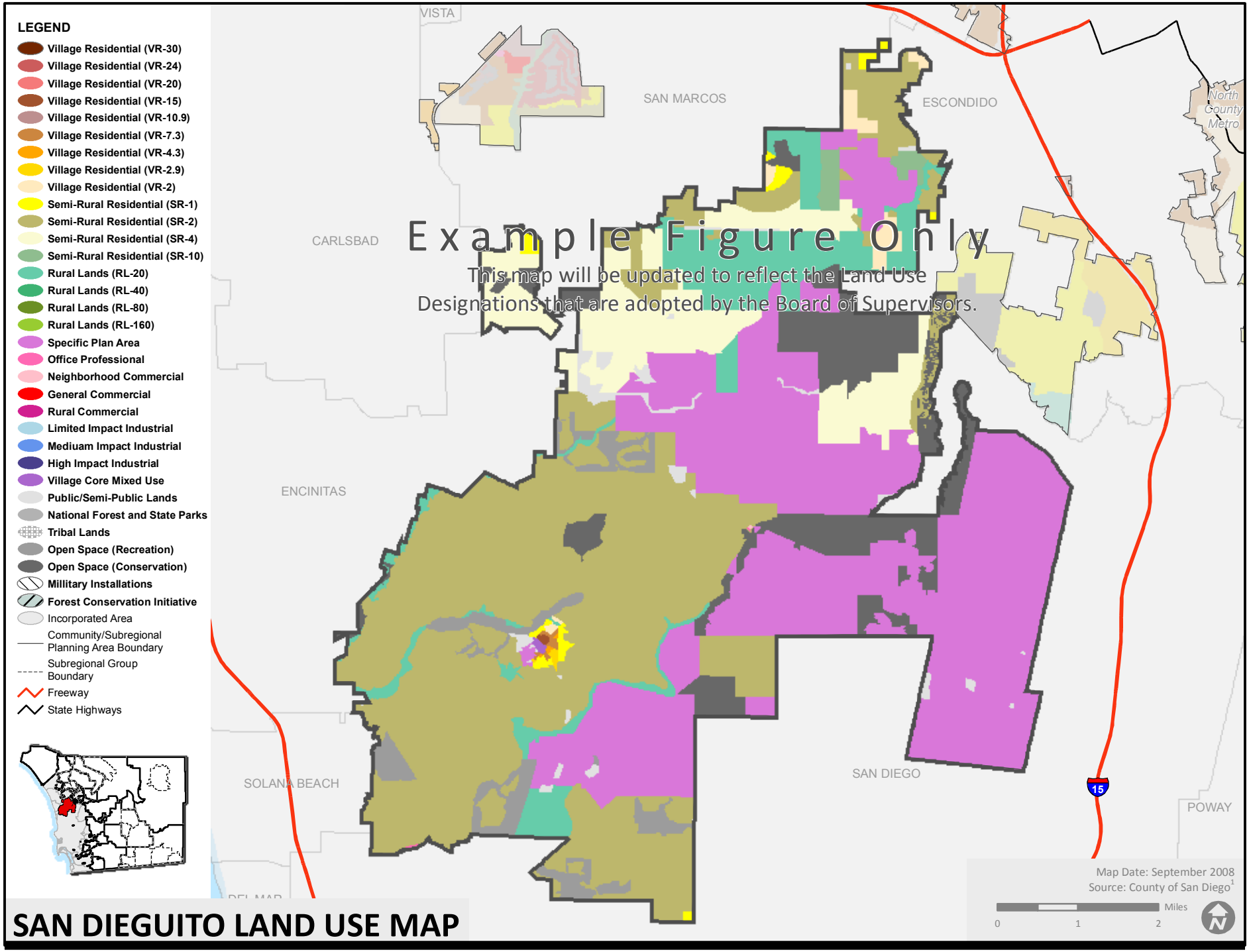

SAN DIEGUITO LAND USE MAP

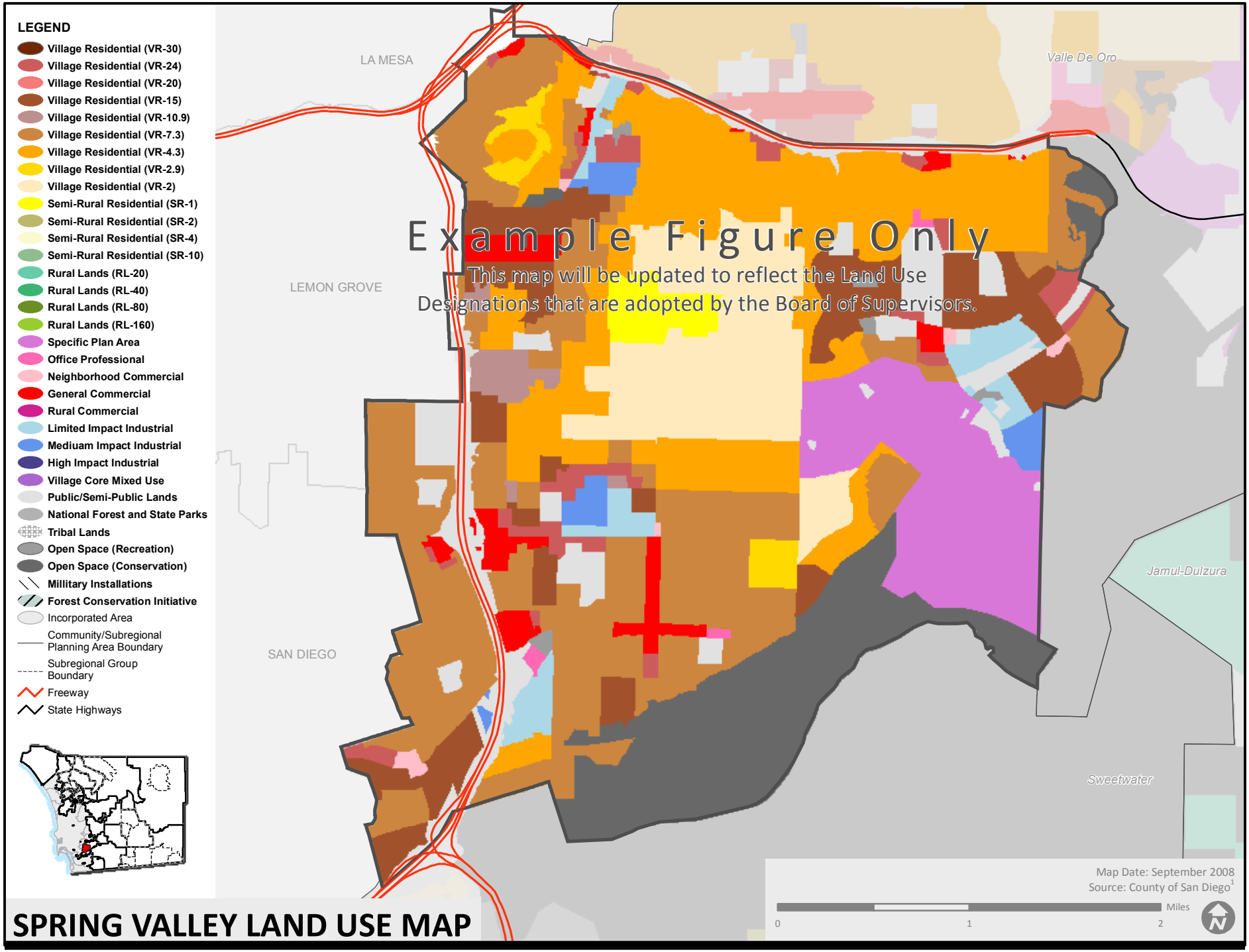

SPRING VALLEY LAND USE MAP

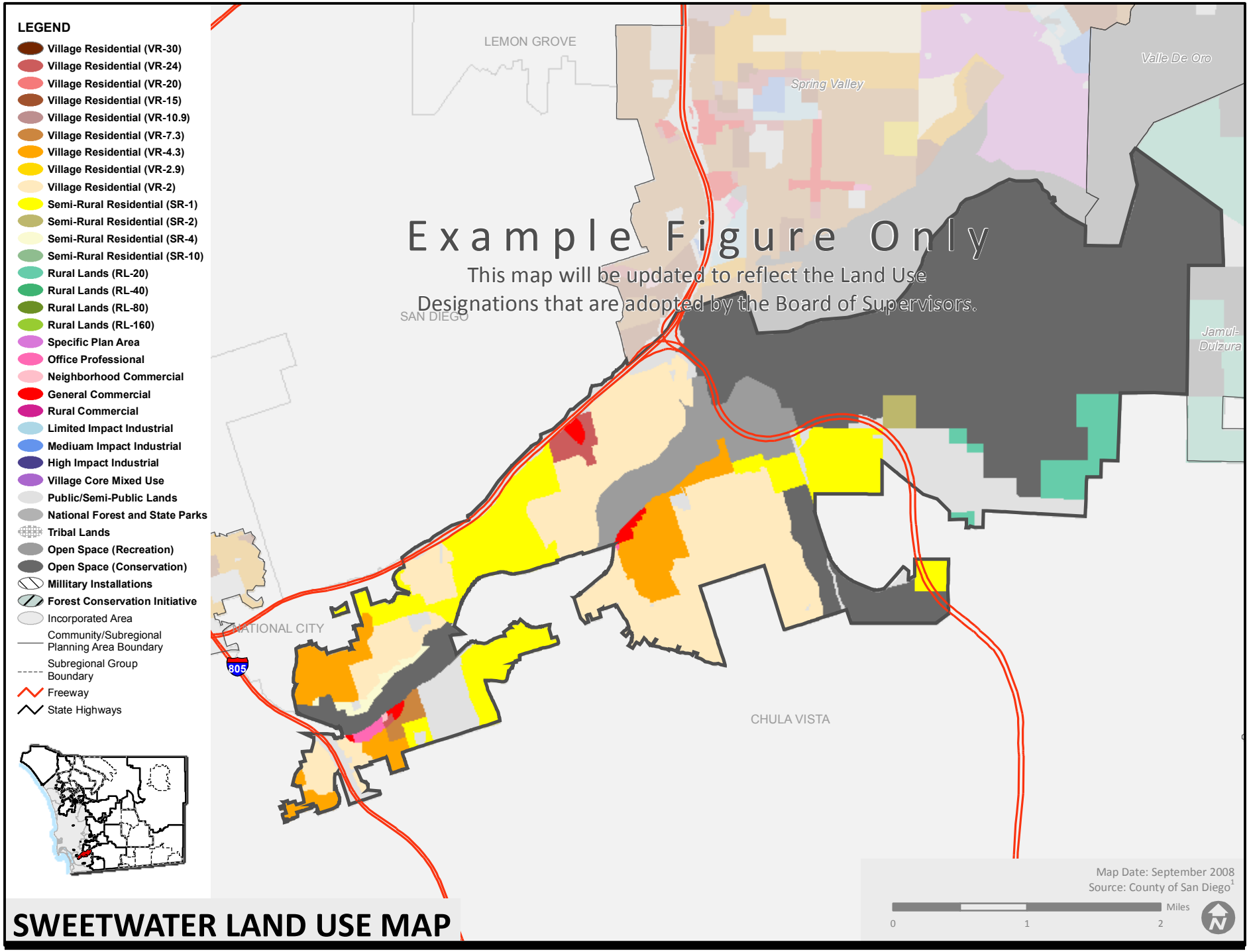

SWEETWATER LAND USE MAP

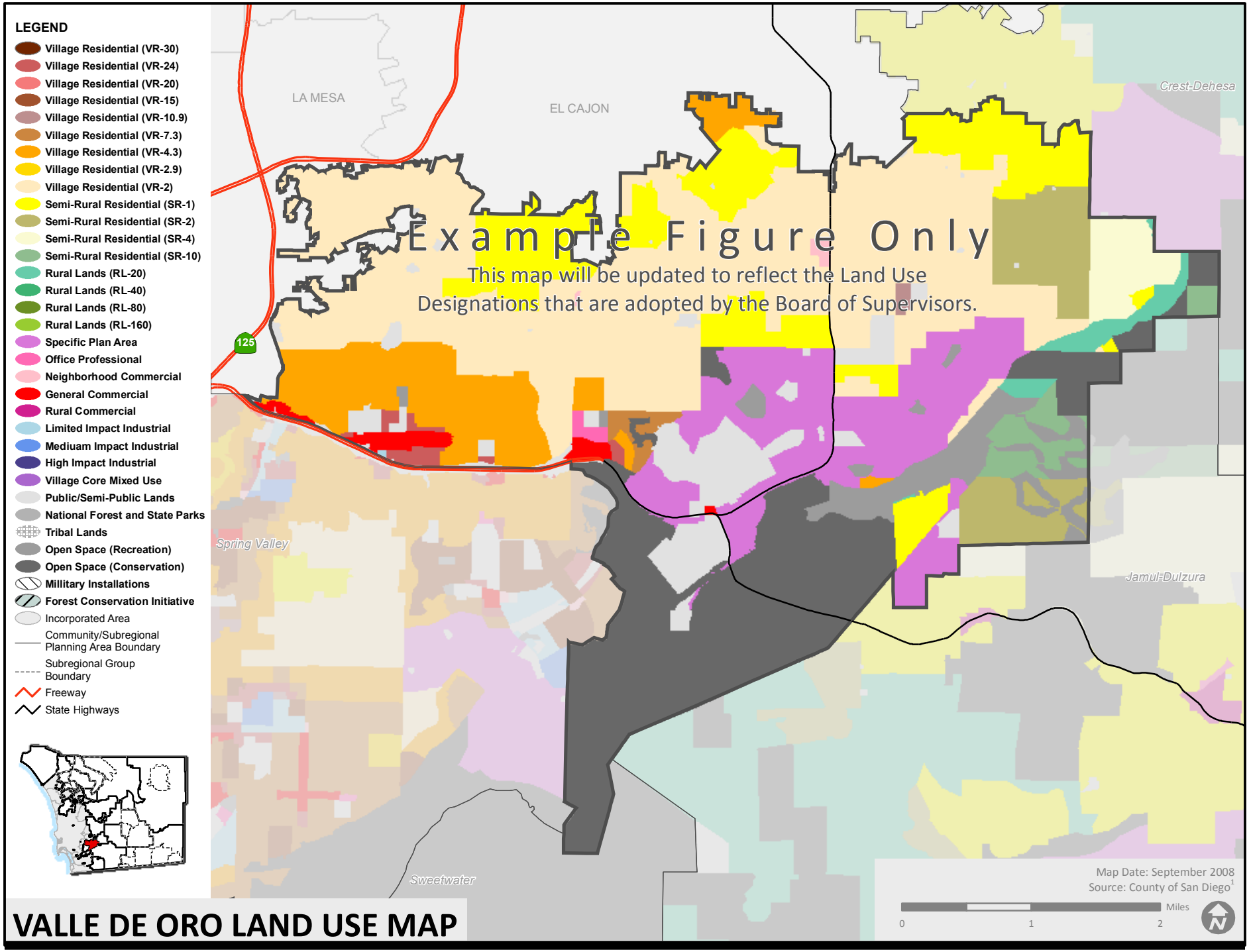

VALLE DE ORO LAND USE MAP

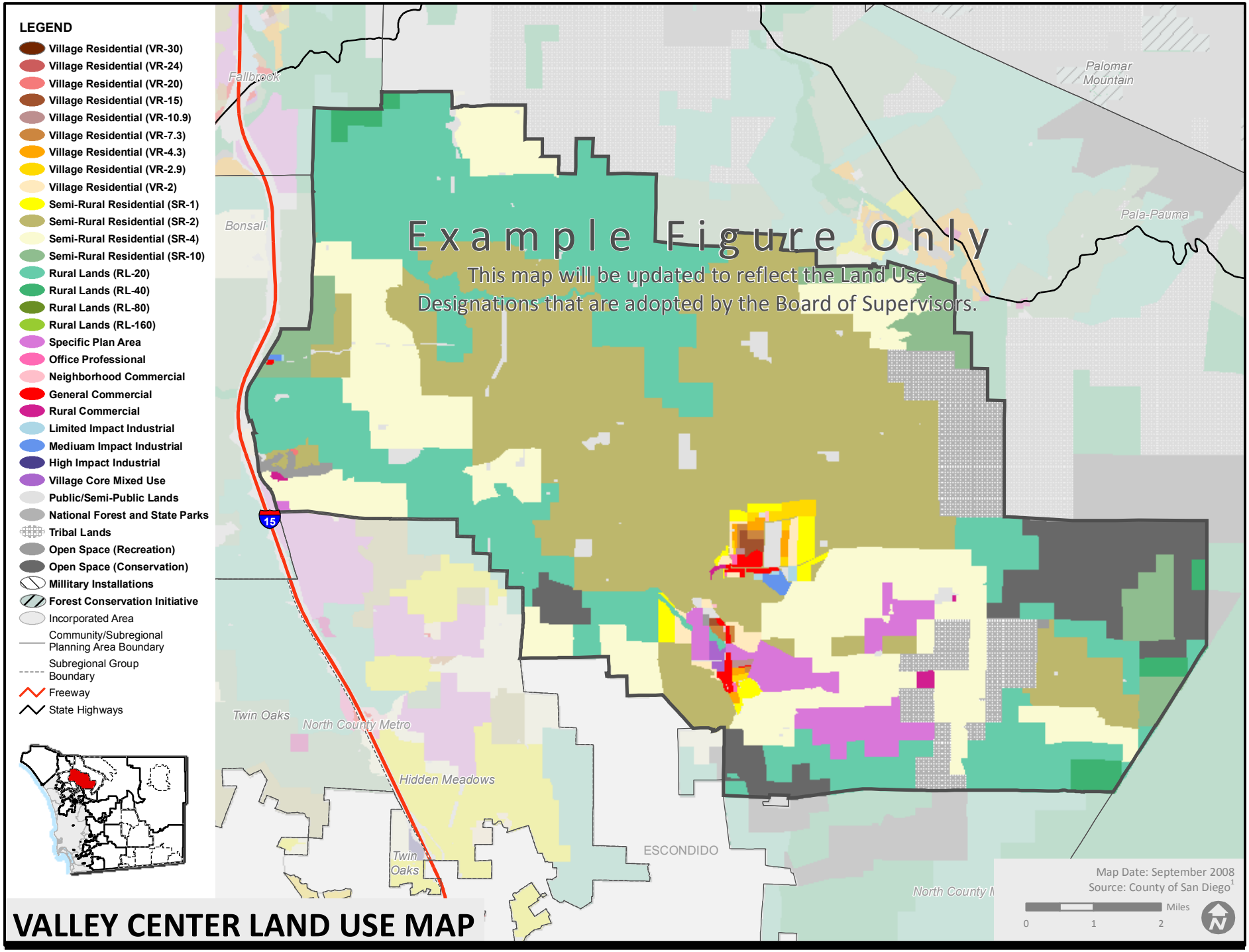

VALLEY CENTER LAND USE MAP