AIRCRAFT STORAGE SPACES PROPOSED DEVELOPMENT

Gillespie Field Development Council
May 20, 2008
Real Property Report

Aircraft Storage Spaces

- 10.07 acres
- 9 buildings/ 152,000 sq ft
- T-hangars
- Long term “condo” hangars
- Maintenance hangars
- Aircraft Dealers/Museum Hangar
- Aircraft Component Manufacturing
- Aviation Offices

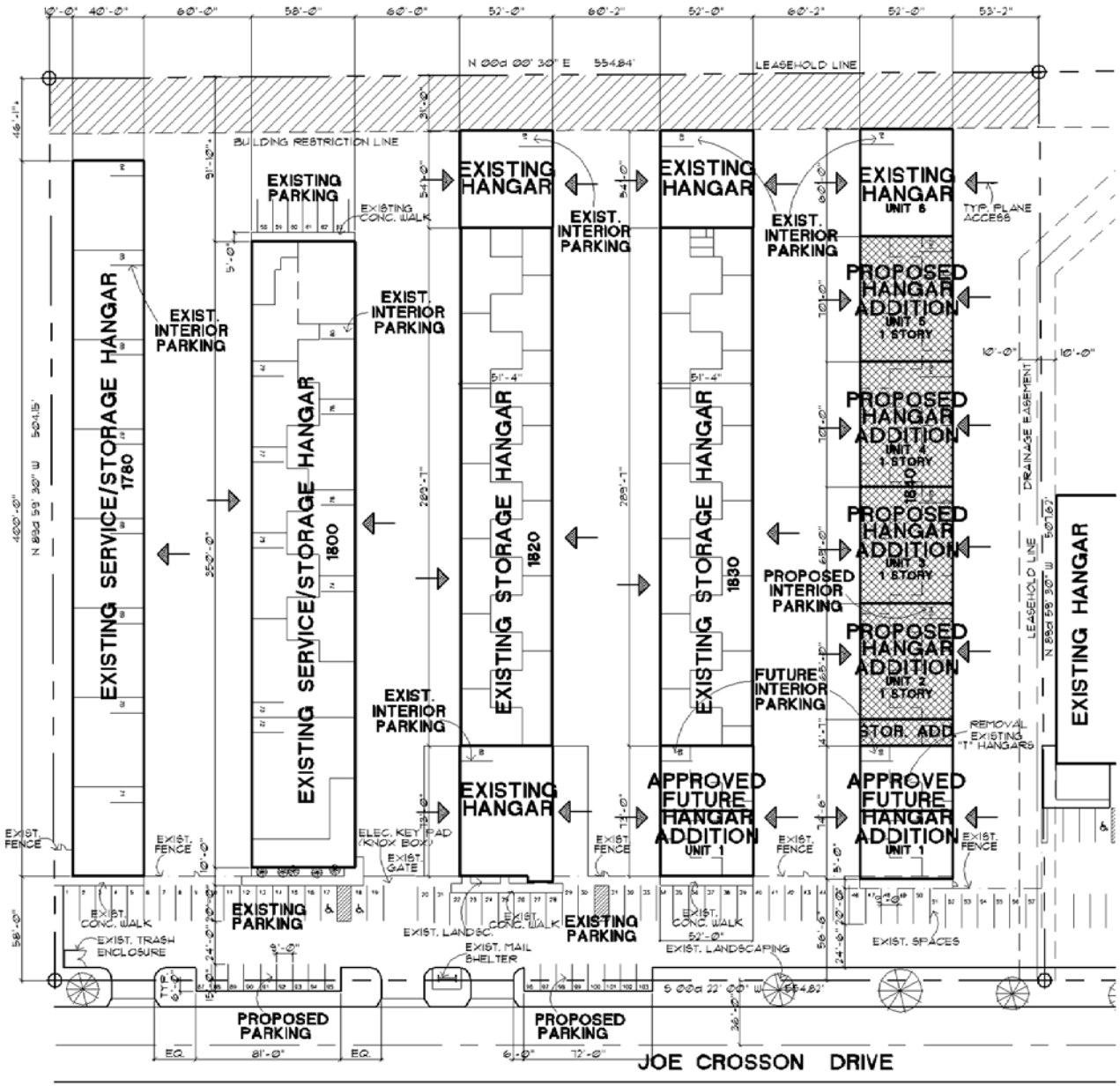

MASTER PLAN

1" = 80'-0"

1
A1

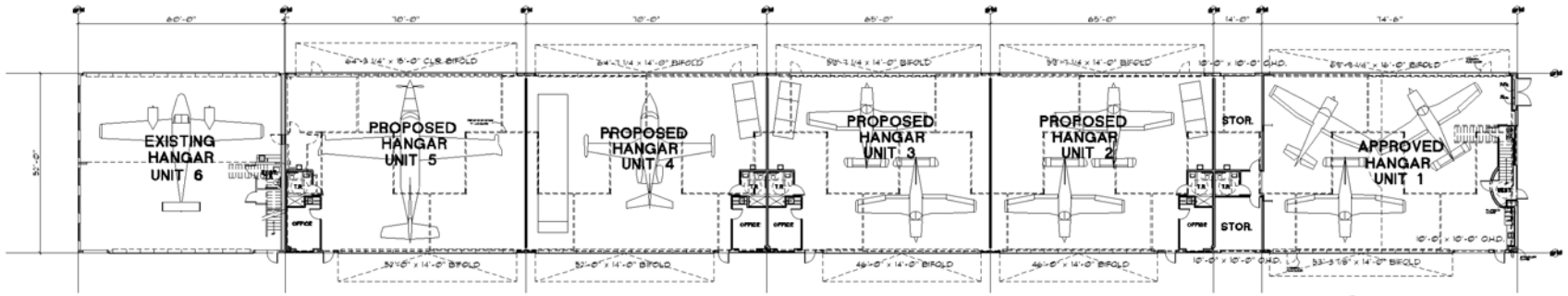

1 A2 FLOOR PLAN - 1840 UNIT 2, 3, 4 & 5 1/32" = 1'-0"

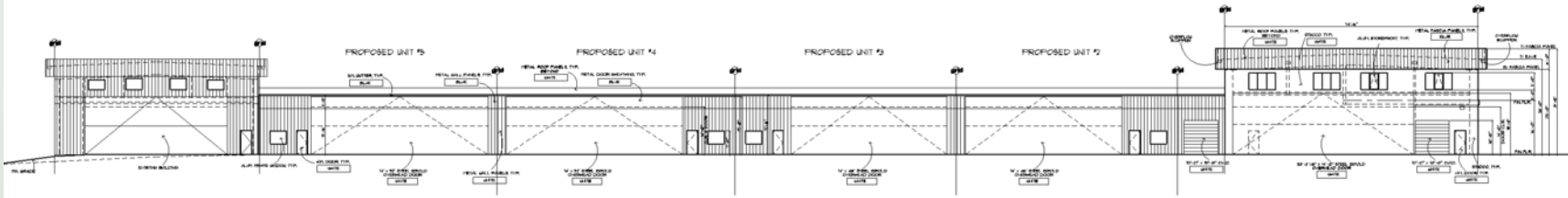

2 A2 SOUTH ELEVATION 1/32" = 1'-0"

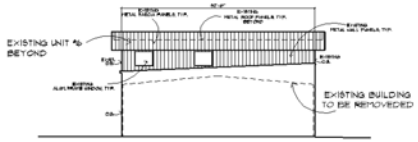

3 A2 ELEVATION @ UNIT#6 1/32" = 1'-0"

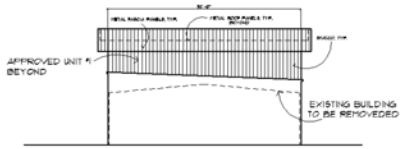

4 A2 ELEVATION @ UNIT#1 1/32" = 1'-

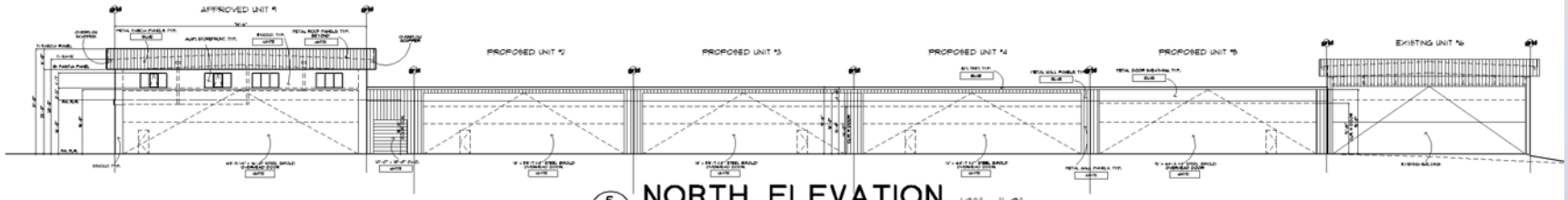

5 A2 NORTH ELEVATION 1/32" = 1'-0"

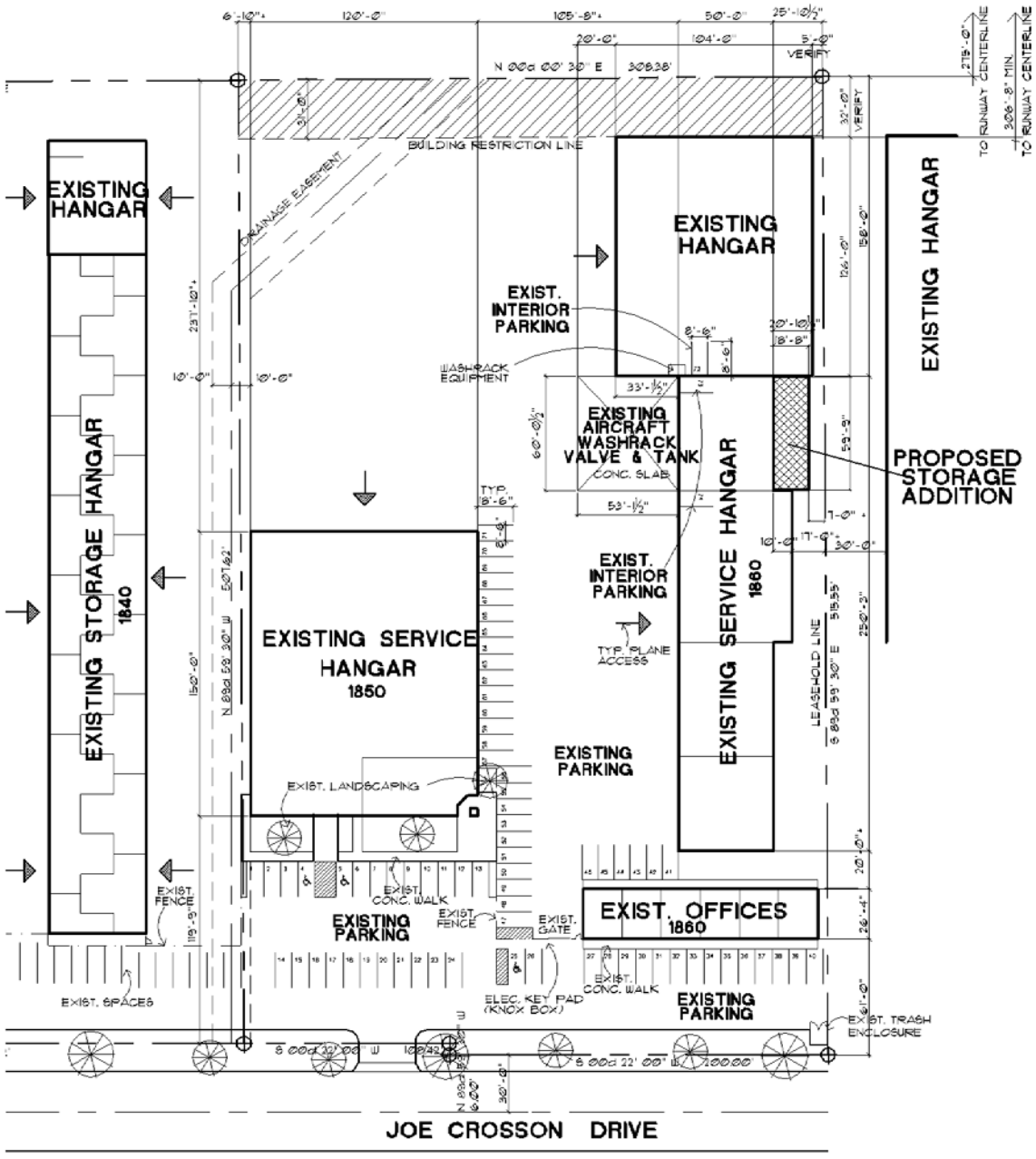
EXISTING HANGAR
EXISTING STORAGE HANGAR
1840
EXISTING SERVICE HANGAR
1850
EXISTING HANGAR
EXISTING SERVICE HANGAR
1860
EXISTING HANGAR
PROPOSED STORAGE ADDITION
EXIST. INTERIOR PARKING
EXISTING AIRCRAFT WASHRACK VALVE & TANK
CONC. SLAB
WASHRACK EQUIPMENT
BUILDING RESTRICTION LINE
DRAINAGE EASEMENT
EXISTING PARKING
EXIST. LANDSCAPING
EXIST. CONC. WALK
EXIST. FENCE
EXIST. GATE
EXIST. OFFICES
1860
ELEC. KEY PAD (KNOX BOX)
EXIST. SPACES
EXIST. TRASH ENCLOSURE
TYP. PLANE ACCESS
LEASEHOLD LINE
TO RUNWAY CENTERLINE
JOE CROSSON DRIVE

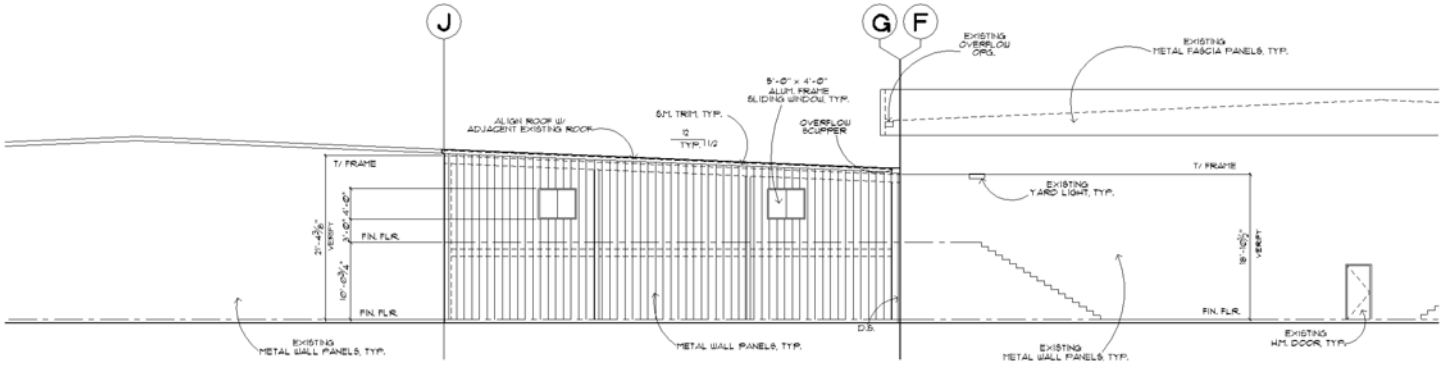

1 A4 NORTH ELEVATION

1/16" = 1'-0"
1/8" = 1'-0"

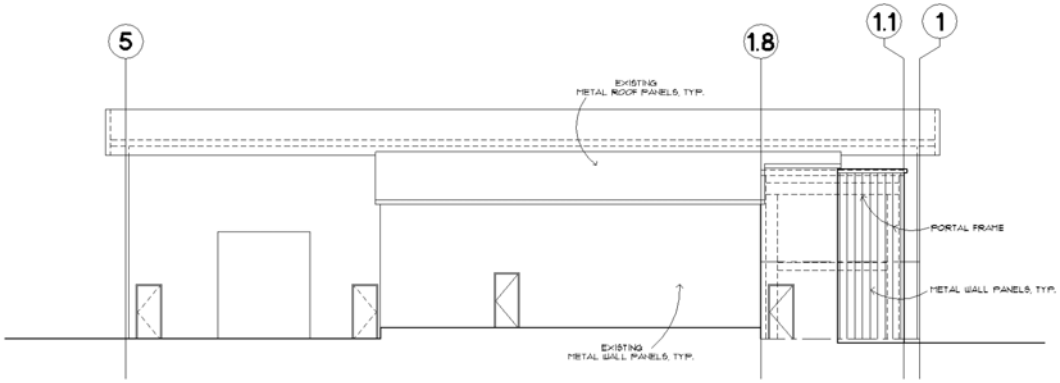

2 A4 EAST ELEVATION

1/16" = 1'-0"
1/8" = 1'-0"