-1	0	1	2	3	4	5	6	7	8	9	10

FOR REDUCED PLANS
ORIGINAL SCALE IS IN INCHES

PLANS	BY	DATE
DESIGNED	MT / JC	4/16/07
CHECKED	MT	4/16/07
DELINEATED	PT	4/16/07

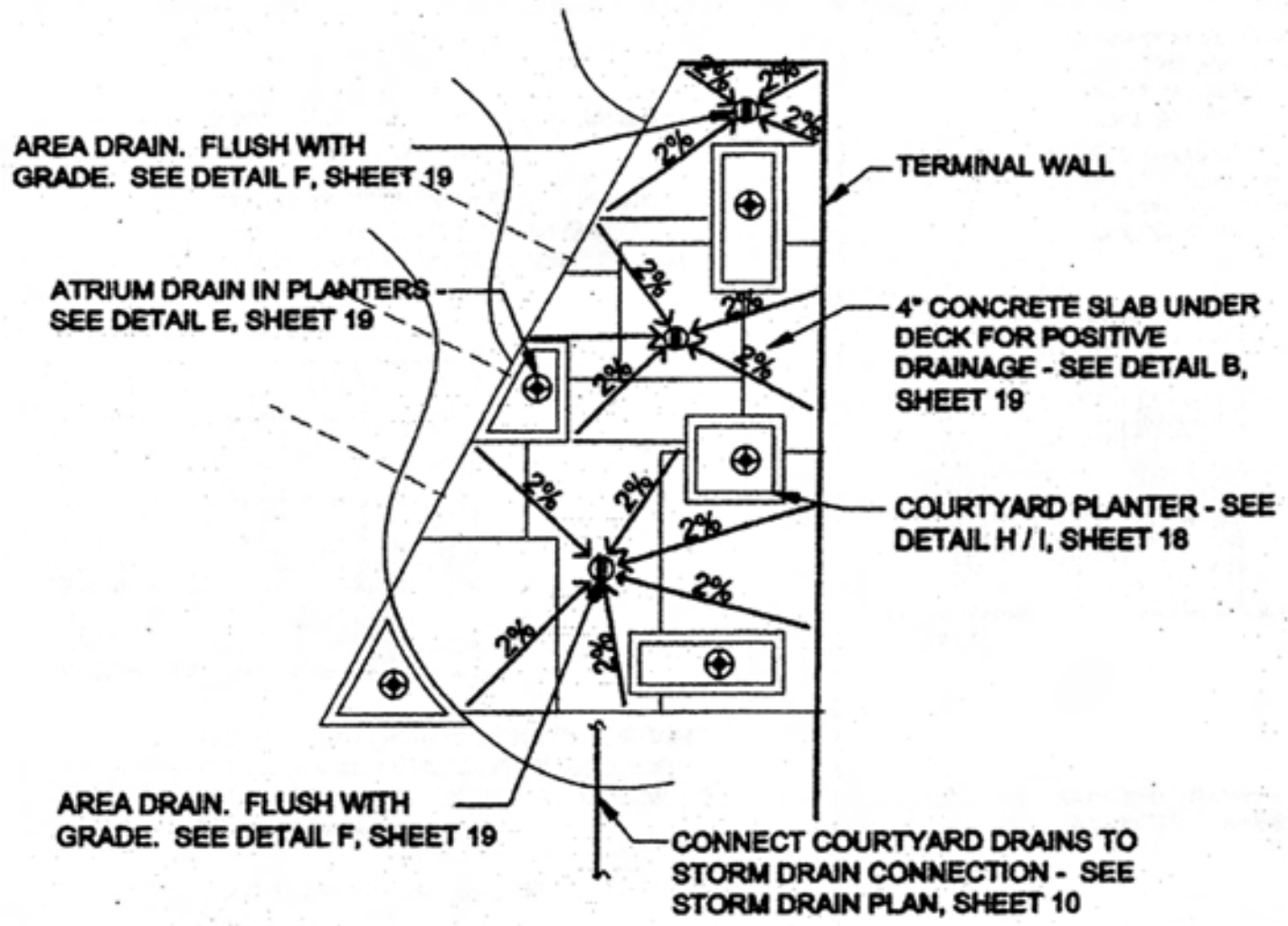

SCHEMATIC PLAN FOR MEETER / GREETER COURTYARD DRAINAGE

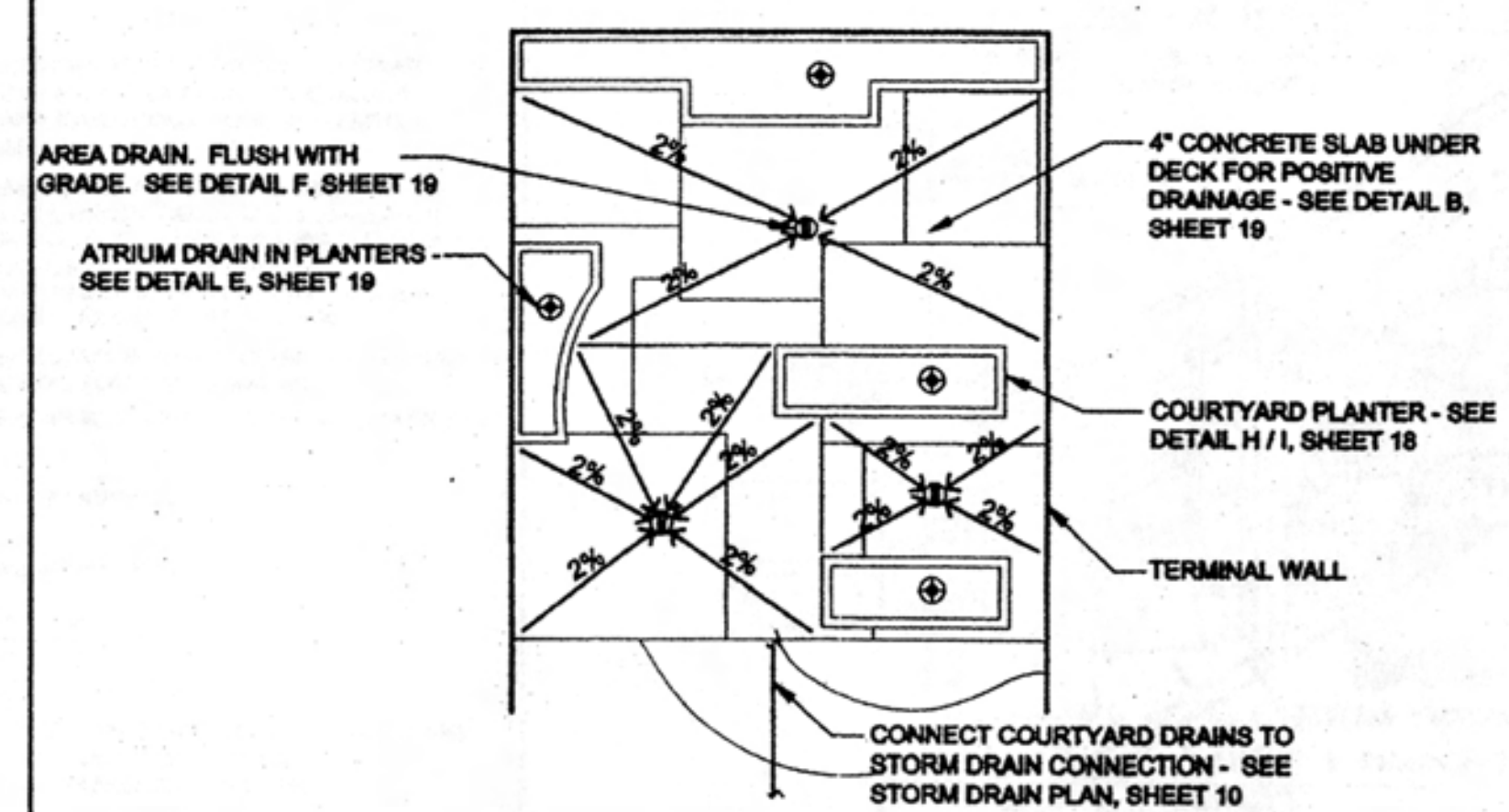

SCHEMATIC PLAN FOR RESTAURANT COURTYARD DRAINAGE

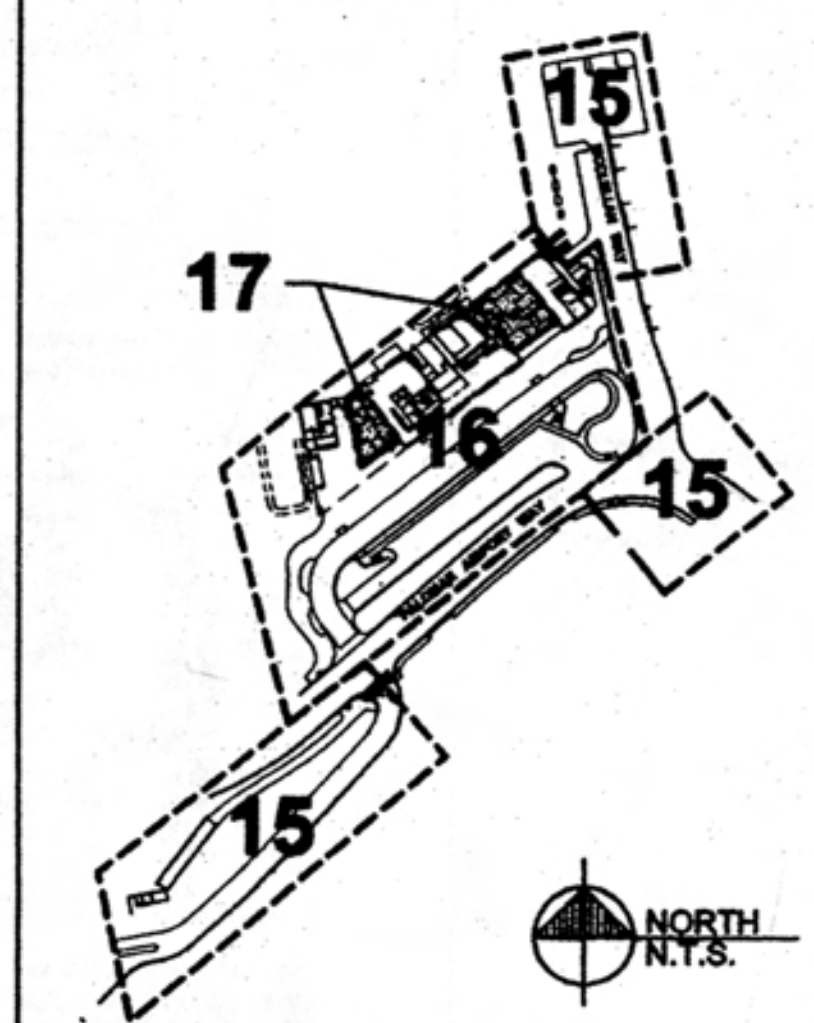

KEYMAP

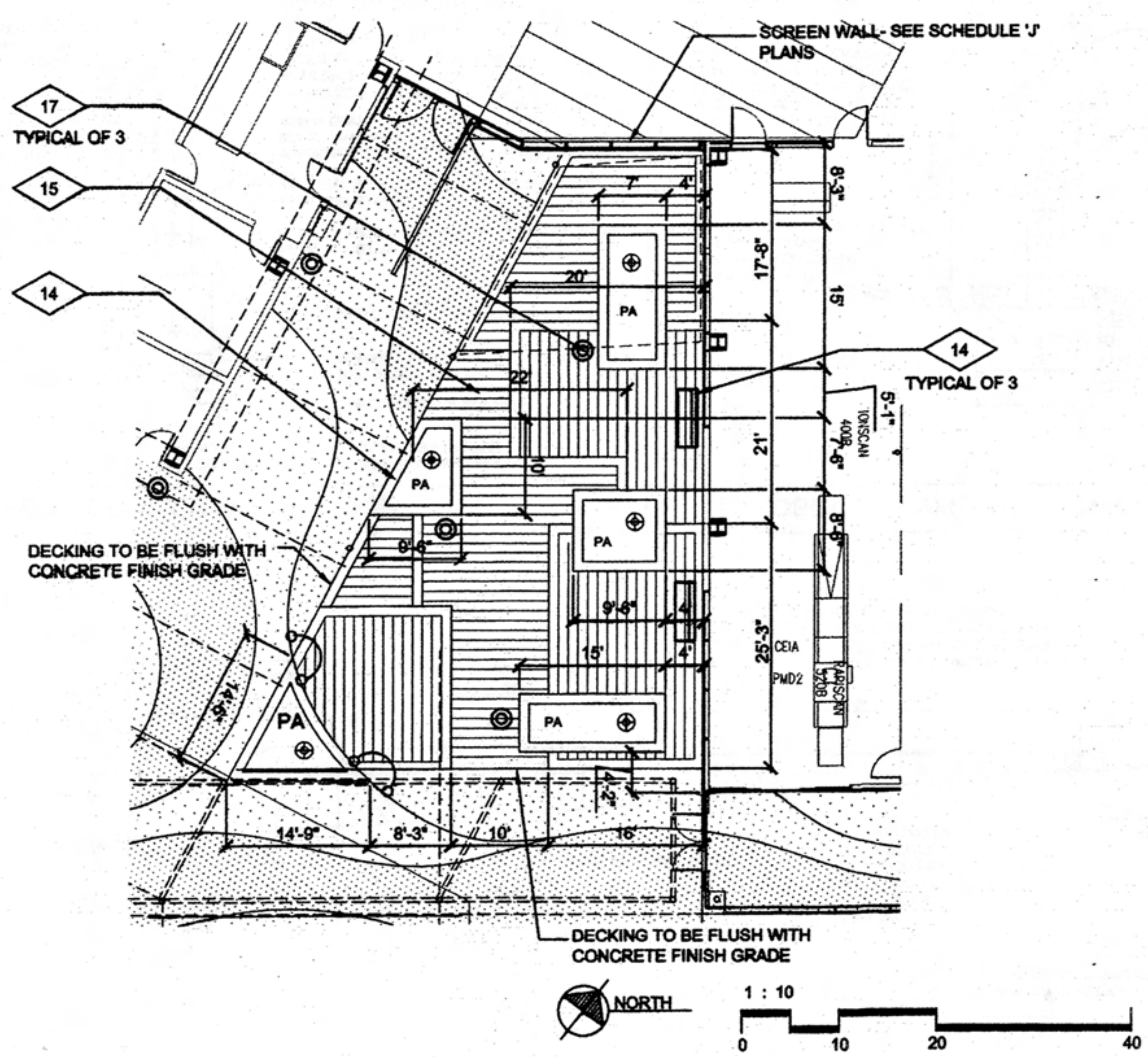

MEETER/GREETER COURTYARD

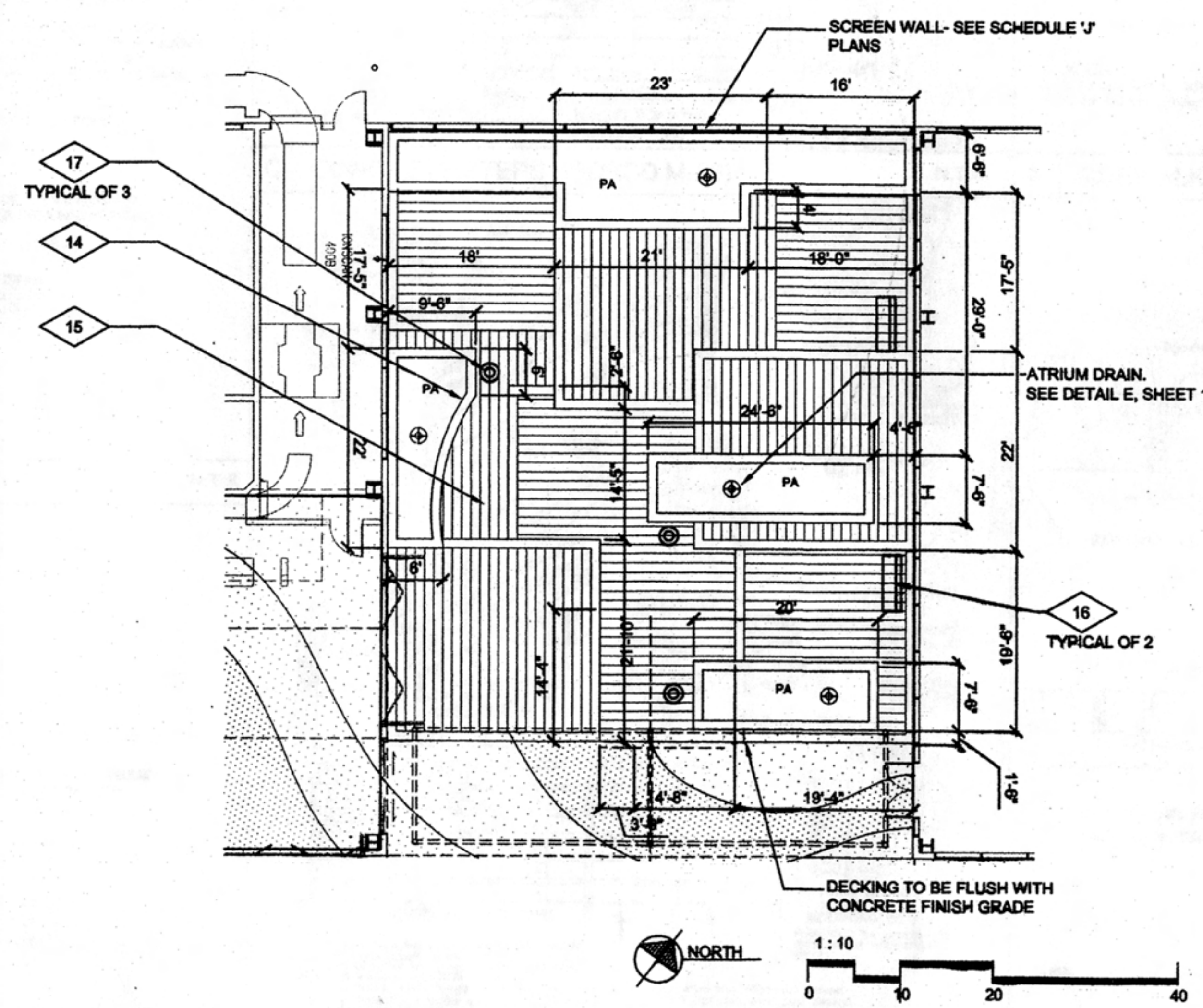

RESTAURANT COURTYARD

CONSTRUCTION LEGEND

SYMBOL	DESCRIPTION	DETAIL
1	STANDARD GRAY CONCRETE WITH MEDIUM BROOM FINISH	DETAIL A / SHEET 18
2	ACCENT PAVING -PAVING TO BE LITHOCRETE DAVIS COLOR: SANDSTONE (LIGHT MIX). SEEDED WITH PIXEY DUST AND CRUSHED SHELLS. SEE SAMPLE #L-1	DETAIL A / SHEET 18
3	ACCENT PAVING -PAVING TO BE LITHOCRETE. DAVIS COLOR:SANDSTONE (STANDARD MIX). SEEDED WITH PIXEY DUST AND CRUSHED SHELLS. SEE SAMPLE #L-2	DETAIL A / SHEET 18
4	ACCENT PAVING -PAVING TO BE LITHOCRETE. DAVIS COLOR: SANDSTONE (HEAVY MIX). SEEDED WITH PIXEY DUST AND CRUSHED SHELLS. SEE SAMPLE #L-3	DETAIL A / SHEET 18
5	ASH URN - SLUNI-12AOA STAINLESS STEEL ASH URN, EXPOSED SAND ASH LID. AVAILABLE FROM FORM + SURFACES, OR APPROVED EQUAL	
6	EXPANSION JOINT	DETAIL B / SHEET 18
7	SCORE JOINT	DETAIL B / SHEET 18
8	SEATWALL WITH CAP- BLOCK TYPE: COMBED FACE. COLOR: COOL GRAY. AVAILABLE FROM OROC BLOCK OR APPROVED EQUAL	DETAIL E / SHEET 18
9	RETAINING WALL (REFER TO CIVIL PLANS)	
10	LANDSCAPE WALL WITH CAP- BLOCK TYPE: COMBED FACE. COLOR: COOL GRAY. AVAILABLE FROM OROC BLOCK OR APPROVED EQUAL	DETAIL F / SHEET 18
11	FOUNTAIN WALL WITH TILE FACE	DETAIL A / SHEET 19
12	PROJECT ENTRY MONUMENT	
13	CONCRETE STAIRS	DETAIL C / SHEET 18
14	RAISED PLANTER WITH CAP- BLOCK TYPE: COMBED FACE. COLOR: COOL GRAY. AVAILABLE FROM OROC BLOCK OR APPROVED EQUAL	DETAIL H,I / SHEET 18
15	PROCESSED WOOD DECKING	DETAIL B / SHEET 19
16	WOOD BENCH - TO BE "HUDSON BENCH" #SBHUD-72S, AVAILABLE FROM FORMS + SURFACES, OR APPROVED EQUAL	
17	TRASH RECEPTICLE - UNIVERSAL CAN #SLUNI-36SOD WITH OPTIONAL ALUMINUM LID. AVAILABLE FROM FORMS + SURFACES, OR APPROVED EQUAL	
18	2' DIAMETER DECORATIVE CONCRETE MEDALLION	DETAIL C / SHEET 19
19	HANDRAIL FOR HANDICAP ACCESSIBLE RAMP AND STEPS	DETAIL D / SHEET 18
20	RAMP WITH HANDRAILS	DETAIL D / SHEET 18

CONSTRUCTION KEY

SYMBOL	DESCRIPTION
R	RADIUS
PA	PLANTING AREA
TYP	TYPICAL
(symbol)	POINT OF BEGINNING
—x—x—	CHAIN LINK FENCE PER SCHEDULE A
(symbol)	FIRE HYDRANT - SEE SHEET 8
— — —	PROPERTY LINE
(symbol)	ALIGN
(symbol)	AREA DRAIN IN CONCRETE SLAB - SEE DETAIL F, SHEET 19. CONNECT TO STORM DRAIN, SEE SHEET 10
⊕	ATRIUM DRAIN AT RAISED PLANTERS- SEE DETAIL E, SHEET 19. CONNECT TO STORM DRAIN, SEE SHEET 10

WADELL ENGINEERING CORPORATION
WWW.WADELL.COM

PROJECT DESIGN CONSULTANTS

LICENSED LANDSCAPE ARCHITECT PATRICIA ... RAUTH ...247 11-30-2007 4/16/07 STATE OF CALIFORNIA

4-16-07

COUNTY OF SAN DIEGO
DEPARTMENT OF PUBLIC WORKS
5555 OVERLAND AVENUE, SAN DIEGO, CA 92123-1295

RECOMMENDED BY: ______ DATE ______
______ DATE ______
APPROVED BY: ______ DATE ______
MOHAMMAD FAKHRRIDDINE, COUNTY ENGINEER

REVISIONS	BY	APPROVED	DATE

COORDINATE INDEX
______ N. ______ E.
CONST. COMPL. ______
FIELD REVISIONS ______

MCCLELLAN-PALOMAR AIRPORT
SCHEDULE "D"
CONSTRUCTON LAYOUT PLAN (COURTYARD)

SCALE: HOR. ______ VERT. ______
W.A. ______ R.S. ______
FILE NO. ______
SHEET 17 OF 36 SHEETS