

Main Street -- HWY 78

7TH Street

6TH Street




C19

C36

STOP

"D" Street



C5Rt C2 C5Lt

X X X


ROAD
CLOSED
AREA



Church
driveway


C19

X
C2
X
X



"E" Street

X X X C5Lt C2 C5Rt



NORTH
Map not to scale

R1

R1


C36

W17

"F" Street

C19

Typical Placement of Signs @ Intersection of 6TH Street With "D" Street

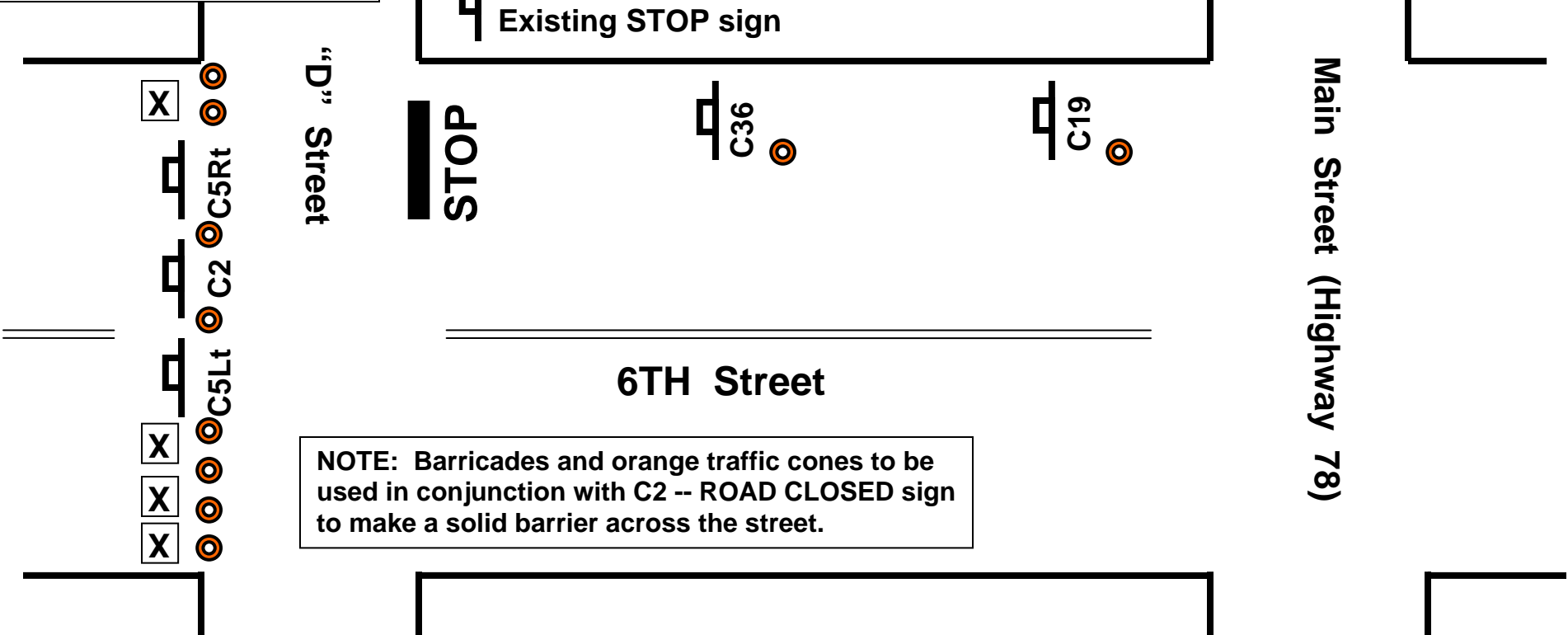


NORTH
no scale

NOTE: Barricades and/or orange traffic cones to be used to block any and all driveways or alleyways to prevent vehicles from driving into road closure area .


SIGN INDEX	
C2	ROAD CLOSED
C5Lt	DETOUR ARROW LEFT
C5Rt	DETOUR ARROW RIGHT
C36	PREPARE TO STOP
C19	ROAD CLOSED AHEAD
R1	TEMPORARY STOP SIGN
W17	STOP AHEAD

	Plain barricade
	Orange traffic cone
	Barricade with sign



NOTE: Barricades and orange traffic cones to be used in conjunction with C2 -- ROAD CLOSED sign to make a solid barrier across the street.

Typical Placement of Signs @ Intersection of 6TH Street With "E" Street



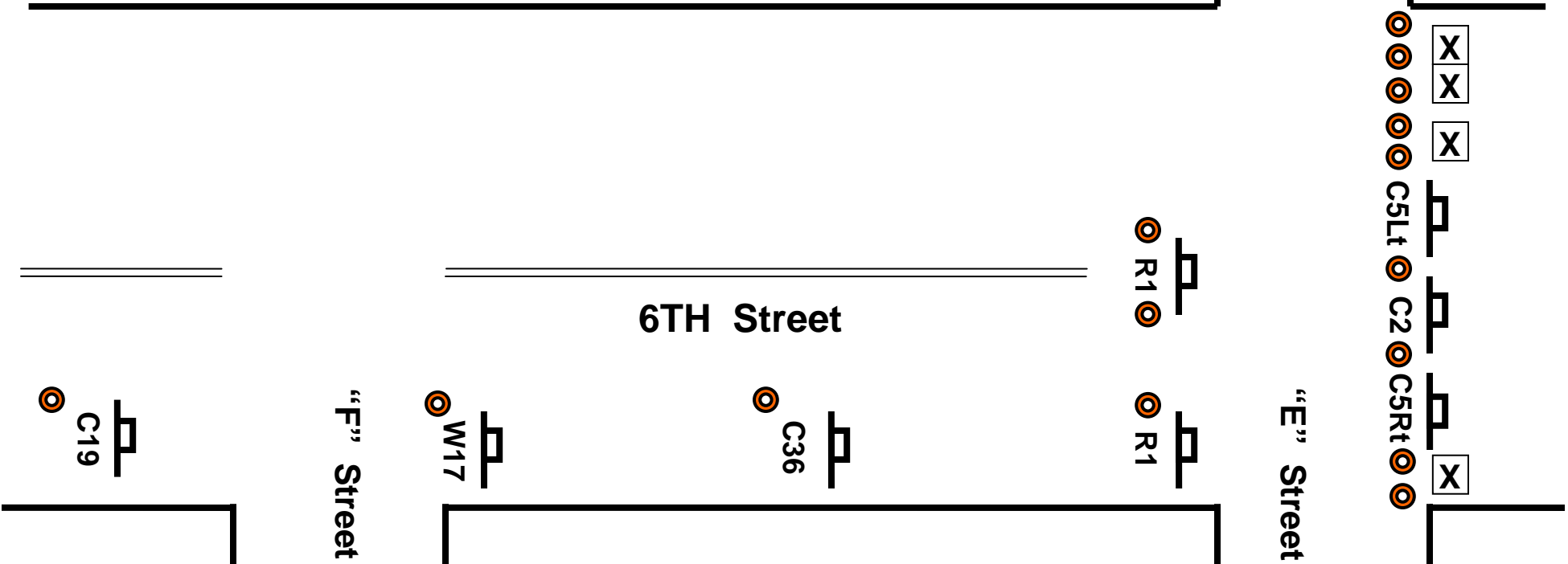
NORTH
no scale

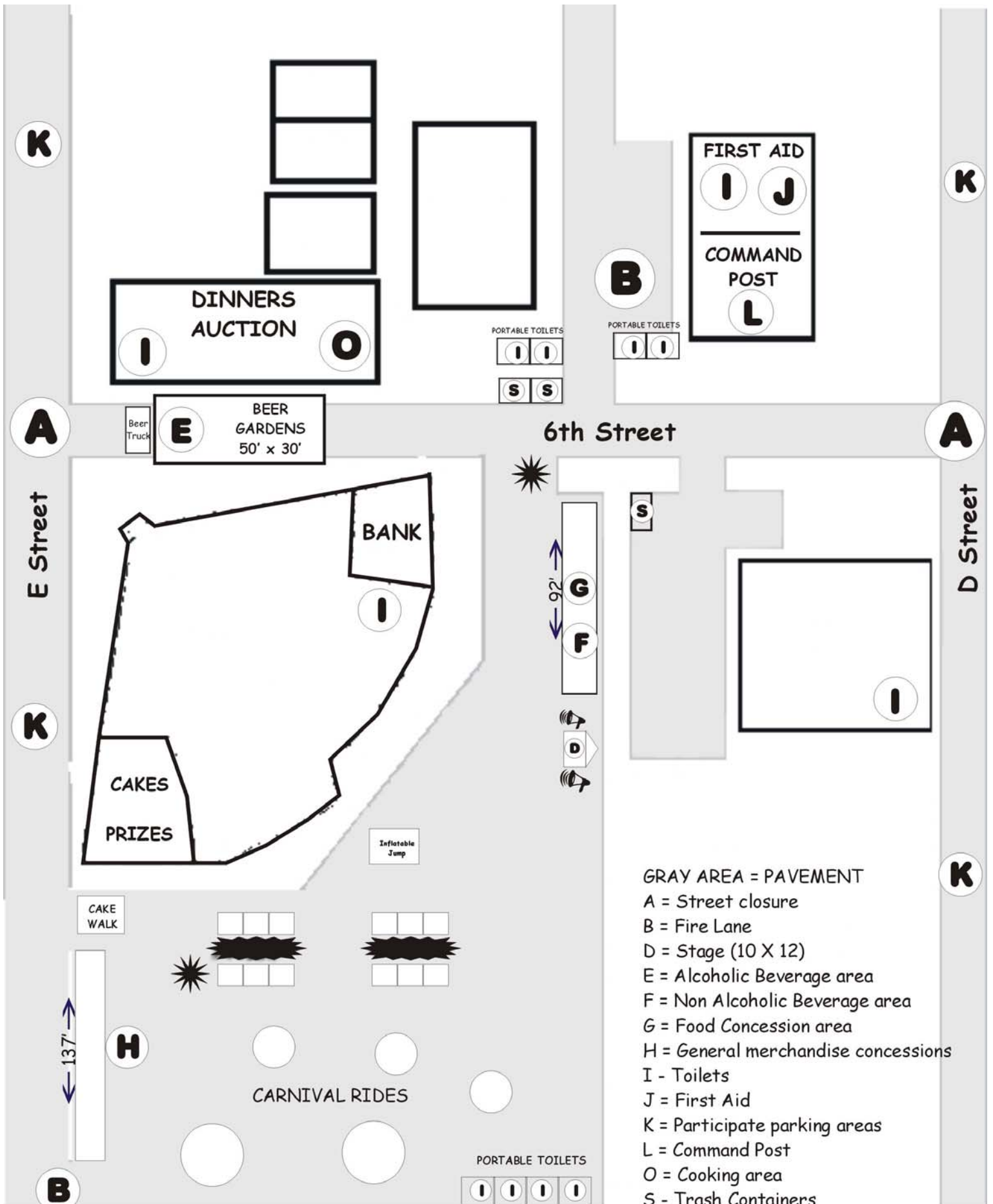
SIGN INDEX	
C2	ROAD CLOSED
C5Lt	DETOUR ARROW LEFT
C5Rt	DETOUR ARROW RIGHT
C36	PREPARE TO STOP
C19	ROAD CLOSED AHEAD
R1	TEMPORARY STOP SIGN
W17	STOP AHEAD

X	Plain barricade
○	Orange traffic cone
	Barricade with sign

NOTE: Barricades and orange traffic cones to be used in conjunction with C2 -- ROAD CLOSED sign to make a solid barrier across the street.

NOTE: Barricades and/or orange traffic cones to be used to block any and all driveways or alleyways to prevent vehicles from driving into road closure area .





GRAY AREA = PAVEMENT

- A = Street closure
- B = Fire Lane
- D = Stage (10 X 12)
- E = Alcoholic Beverage area
- F = Non Alcoholic Beverage area
- G = Food Concession area
- H = General merchandise concessions
- I - Toilets
- J = First Aid
- K = Participate parking areas
- L = Command Post
- O = Cooking area
- S - Trash Containers