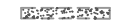







C:\Land Projects\2005\Jacumba\JAC-airport-layout-sim\plott\ec-Dec-06-Adopted.dwg Jan 25, 2010 - 11:26am

LEGEND

- | | |
|--|--|
| ACTIVE AIRFIELD (GRAVEL)  | CRITICAL AIRFIELD AREAS:  |
| AIRPORT PROPERTY LINE  | BRL - Building Restriction Line |
| GRAVEL ROAD  | OFA - Object Free Area |
| BUILDING  | RPZ - Runway Protection Zone |
| WIND CONE AND SEGMENTED CIRCLE  | |

NOTES:

- ① Gravel runway; no markings.
- ② BRL established to provide 7:1 clearance over a 20-foot building.
- ③ Aircraft tiedown apron (gravel).
- ④ Approved by California Department of Transportation, Division of Aeronautics on July 8, 2005 for land use purposes.

Prepared by Mead & Hunt, Inc. (November 2004)
 Sources:
 • Runway Coordinates and Elevations - Surveyed by Harris Miller Miller & Hanson, Inc. (October 2004).
 • Parcel Base Map - San Diego Association of Governments (SANDAG), 2004.
 • Portions of this DERIVED PRODUCT contain geographic information copyrighted by SanGIS. All Rights Reserved.



AIRPORT LAND USE COMMISSION
 SAN DIEGO COUNTY

Jacumba Airport
 Land Use Compatibility Plan
 (Adopted December 2006)

