


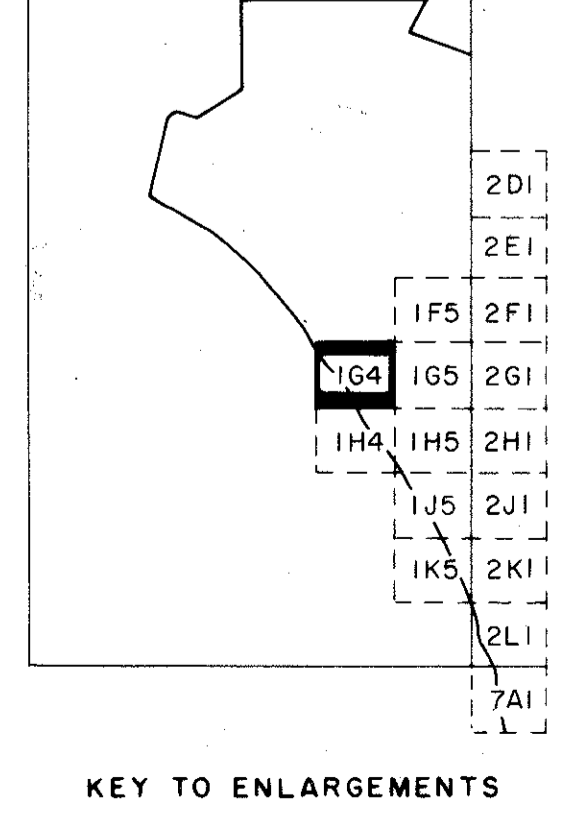
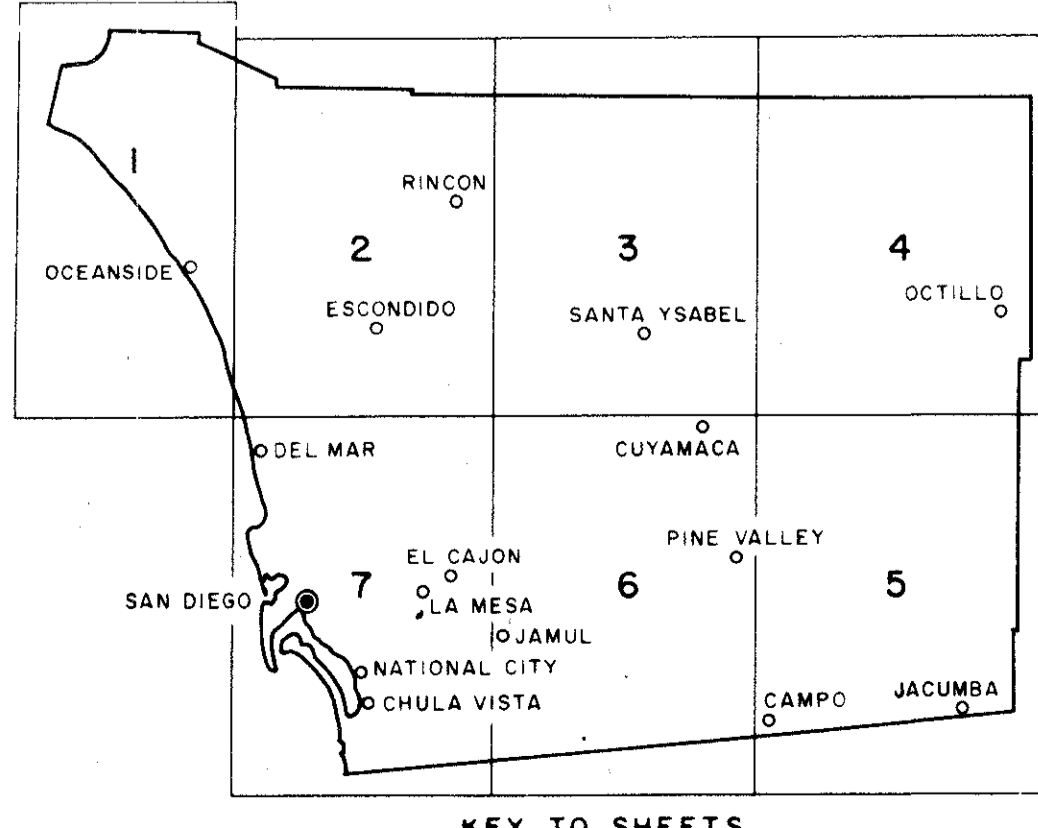
DATE RELEASED	REVISED

STATE OF CALIFORNIA
 TRANSPORTATION AGENCY
 DEPARTMENT OF PUBLIC WORKS
 DIVISION OF HIGHWAYS
 IN COOPERATION WITH THE
 U. S. DEPARTMENT OF TRANSPORTATION
 FEDERAL HIGHWAY ADMINISTRATION
 BUREAU OF PUBLIC ROADS
 AND THE COUNTY



ROAD SYSTEMS	
	STATE HIGHWAY ROUTE NO. 25
	URBAN
	FAS, FAS, FAI SYSTEM REPEALED DEC 1991 SELECT SYSTEM REPEALED JAN 1, 1980
	SELECT-ARTERIAL
	SELECT-COLLECTOR
	MINOR
	ALL OTHER ROADS
	FAS V234
	FEDERAL AID ROUTE NO.

SIGN ROUTES	
	INTERSTATE
	U. S.
	STATE
	COUNTY
	HIGHWAY BRIDGE
	FORD
	TUNNEL
	GRADE SEPARATION
	URBAN AREA BOUNDARY



DATE REVISED	
9-29-92	CO. MAINT. SYSTEM
	CO. SELECT
6-75	CITY SELECT
6-10-76	CITY ANNEXATION
	FAI FAP
	FAS
	FAP-11
1-1990	URBAN LIMIT
6-7-84	FAU

MAIN MAPS 1"=1 MILE	ENLARGEMENTS 8"=1 MILE	TOTAL No.
SHEET No. No. OF SHEETS	SHEET No. No. OF SHEETS	No. OF SHEETS
7	164	107
		114

BASE MAP MADE IN 1962 - REVISED CONTINUOUSLY - 1985