


DATE RELEASED
REVISED

SCALE IN MILES
0 0.25 0.5

STATE OF CALIFORNIA
TRANSPORTATION AGENCY
DEPARTMENT OF PUBLIC WORKS
DIVISION OF HIGHWAYS
IN COOPERATION WITH THE
U. S. DEPARTMENT OF TRANSPORTATION
FEDERAL HIGHWAY ADMINISTRATION
BUREAU OF PUBLIC ROADS
AND THE COUNTY

LAMBERT CONFORMAL PROJECTION 33° 8' 45"
CALIFORNIA COORDINATE SYSTEM PROJECTION 1927 MAD
10,000 FOOT GRID BASED ON CALIF. COORD. SYS. ZONE 6

1,660



ROAD SYSTEMS

STATE HIGHWAY ROUTE NO.
URBAN
FAU, FAS, FAI SYSTEM REPEALED DEC 1991
SELECT SYSTEM REPEALED JAN. 1, 1980

SELECT-ARTERIAL
SELECT-COLLECTOR
MINOR
ALL OTHER ROADS

FAS V234
FEDERAL AID ROUTE NO.
FAI - INTERSTATE, PAS - MAIN, FAS - SECONDARY, FAI - FOREST HIGHWAY

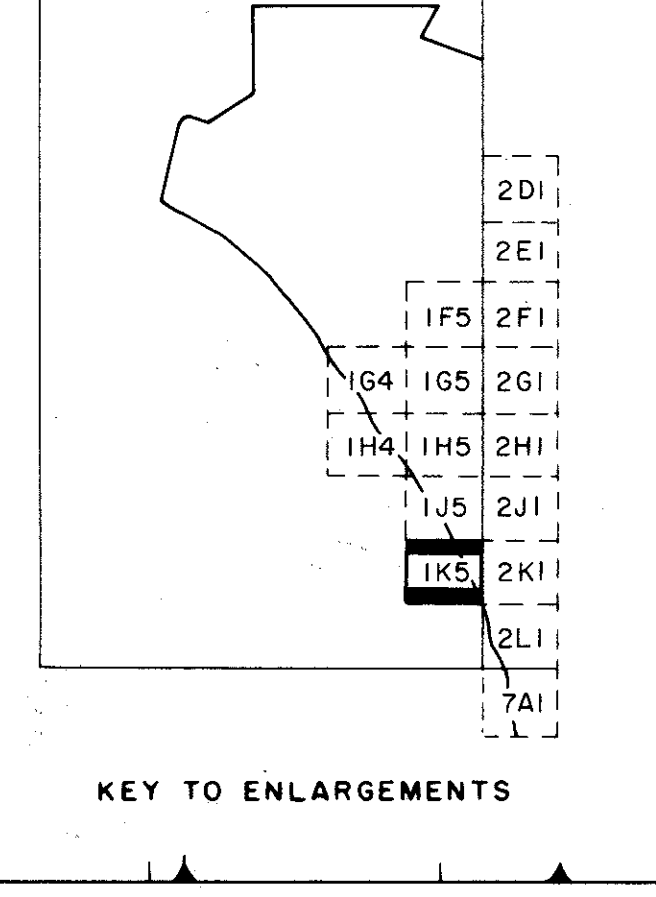
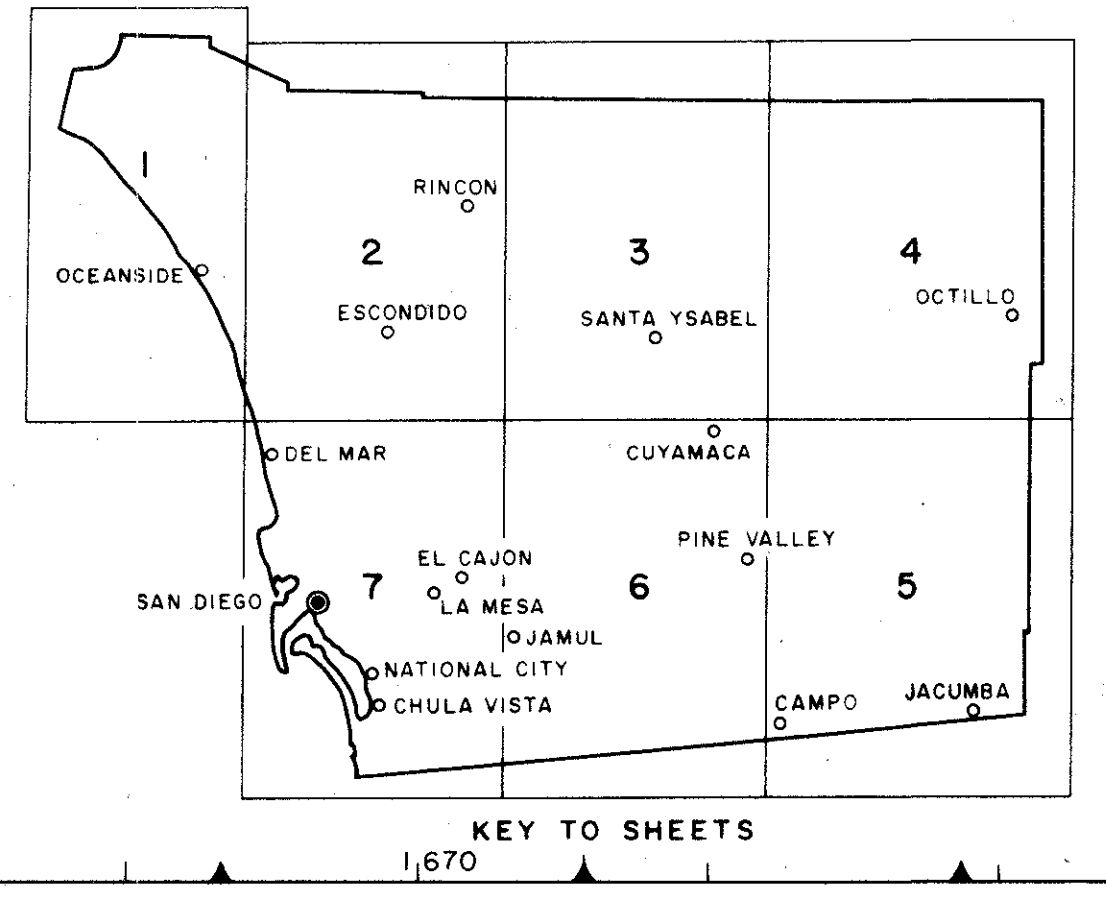
THIS SHEET ENTIRELY URBAN

LEGEND

SIGN ROUTES

INTERSTATE
U. S.
STATE
COUNTY
HIGHWAY BRIDGE
FORD
TUNNEL
GRADE SEPARATION
URBAN AREA BOUNDARY

STATE BOUNDARY
COUNTY BOUNDARY
CITY BOUNDARY
PARK OR RESERVATION BOUNDARY
STATE CAPITAL
COUNTY SEAT
TOWN CENTER
MILITARY AIRPORT
AIRFIELD OR LANDING STRIP
LIMITED FACILITIES
AIRPORT, COMPLETE FACILITIES
(COMMERCIAL OR MILITARY)



MAIN MAPS 1"=1 MILE	ENLARGEMENTS 6"=1 MILE	TOTAL No. OF SHEETS
7	1K5 107	114

DATE REVISED	CO. MAINT. SYSTEM
12-31-01	CO. SELECT
	CITY SELECT
10-13-87	CITY ANNEXATION
6-18-76	FAI FAP
"	FAS
1990	URBAN LIMIT
	FAU