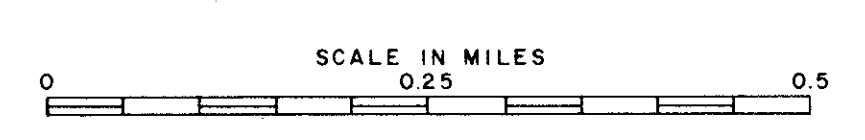



DATE RELEASED	
MAY 1962	
REVISED	
MAY 28, 63	
MAY 26, 64	
MAY 5, 66	
MAY 31, 67	
JUN 28, 68	
MAY 5, 69	
MAY 5, 70	
MAY 25, 71	

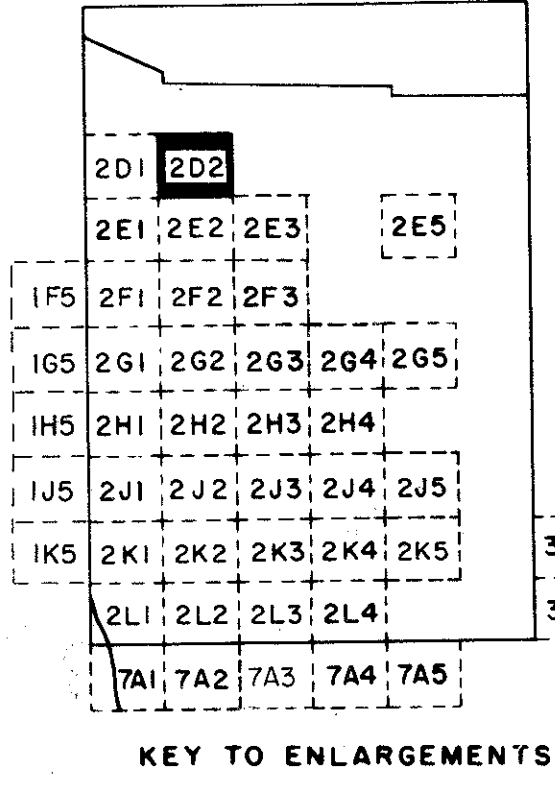
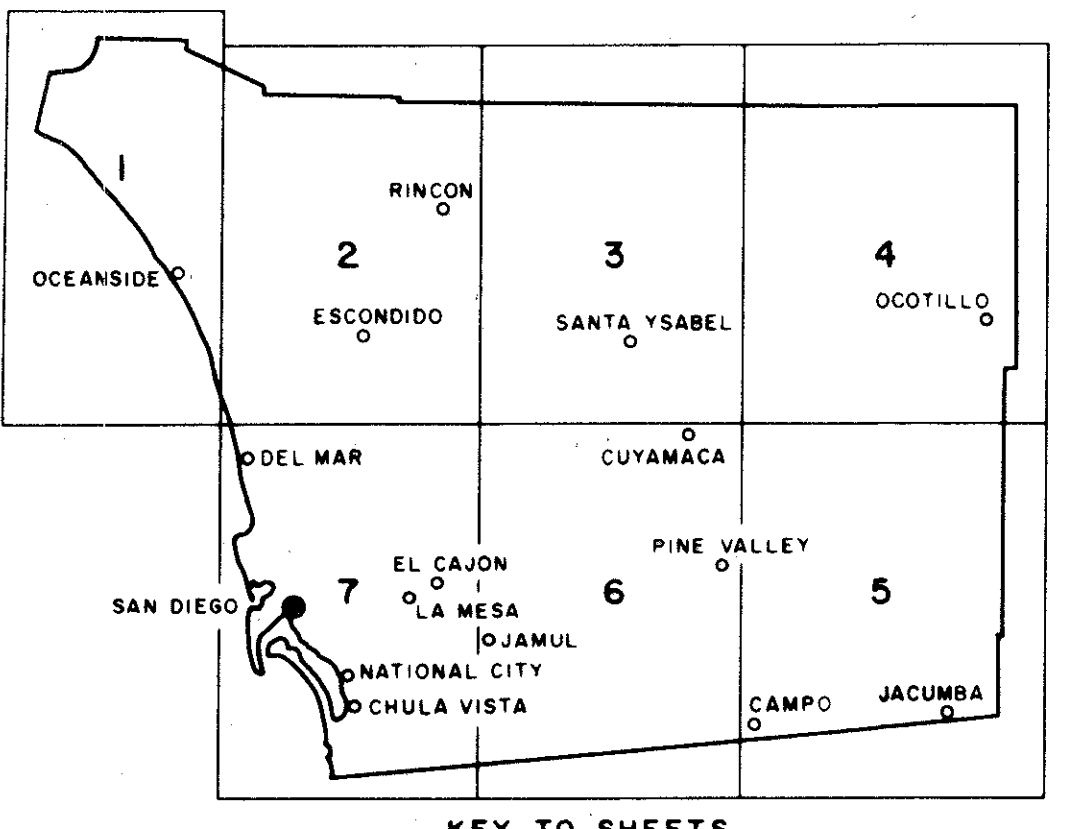


STATE OF CALIFORNIA
 TRANSPORTATION AGENCY
 DEPARTMENT OF PUBLIC WORKS
 DIVISION OF HIGHWAYS
 IN COOPERATION WITH THE
 U. S. DEPARTMENT OF TRANSPORTATION
 FEDERAL HIGHWAY ADMINISTRATION
 BUREAU OF PUBLIC ROADS
 AND THE COUNTY

LAMBERT CONFORMAL PROJECTION 33° 04' 45"
 CALIFORNIA COORDINATE SYSTEM PROJECTION 1927 MAD
 10,000 FOOT GRID BASED ON CALIF. COORD SYS ZONE 6
 1700,000 FEET



ROAD SYSTEMS		SIGN ROUTES		BOUNDARIES	
	STATE HIGHWAY ROUTE NO.		INTERSTATE		STATE BOUNDARY
	URBAN FAU, FAS, FAI SYSTEM REPEALED DEC 1991 SELECT SYSTEM REPEALED JAN 1, 1980		U. S.		COUNTY BOUNDARY
	SELECT ARTERIAL		STATE		CITY BOUNDARY
	SELECT COLLECTOR		COUNTY		PARK OR RESERVATION BOUNDARY
	MINOR		HIGHWAY BRIDGE		STATE CAPITAL
	ALL OTHER ROADS		FORD		COUNTY SEAT
	FAS V234		TUNNEL		TOWN CENTER
	FEDERAL AID ROUTE NO. FAI INTERSTATE, FAI URBAN, FAI FARMWAY, FAI REGIONAL, FAI FOREST HIGHWAY		GRADE SEPARATION		MILITARY AIRPORT
			URBAN AREA BOUNDARY		AIRFIELD OR LANDING STRIP LIMITED FACILITIES
					AIRPORT, COMPLETE FACILITIES COMMERCIAL OR MUNICIPAL



MAIN MAPS 1"=1 MILE	ENLARGEMENTS 0"=1 MILE	TOTAL No
SHEET No	No OF SHEETS	SHEET No
7	2D2	107
		114

DATE REVISED	
10-22-09	CO. MAINT. SYSTEM
	CO. SELECT
	CITY SELECT
	CITY ANNEXATION
6-18-76	FAI
7-7-84	FAS
6-18-76	FAP
1990	URBAN LIMIT
7-7-84	FAU

BASE MAP MADE IN 1962—REVISED CONTINUOUSLY—

FALLBROOK URBAN AREA