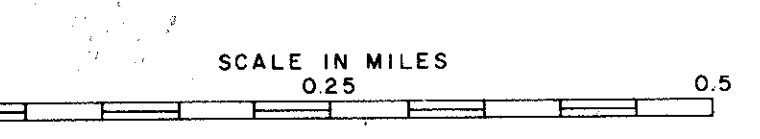



DATE RELEASED	
MAY 1962	
REVISED	
MAY 28, 63	
MAY 26, 64	
MAY 25, 65	
MAY 3, 66	
MAY 31, 67	
JUN 24, 68	
MAY 5, 69	
MAY 5, 70	
MAY 25, 71	



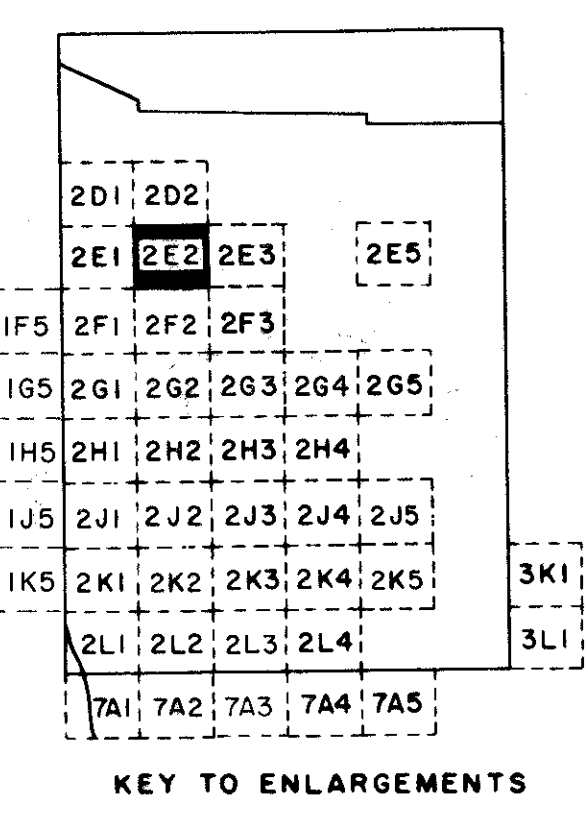
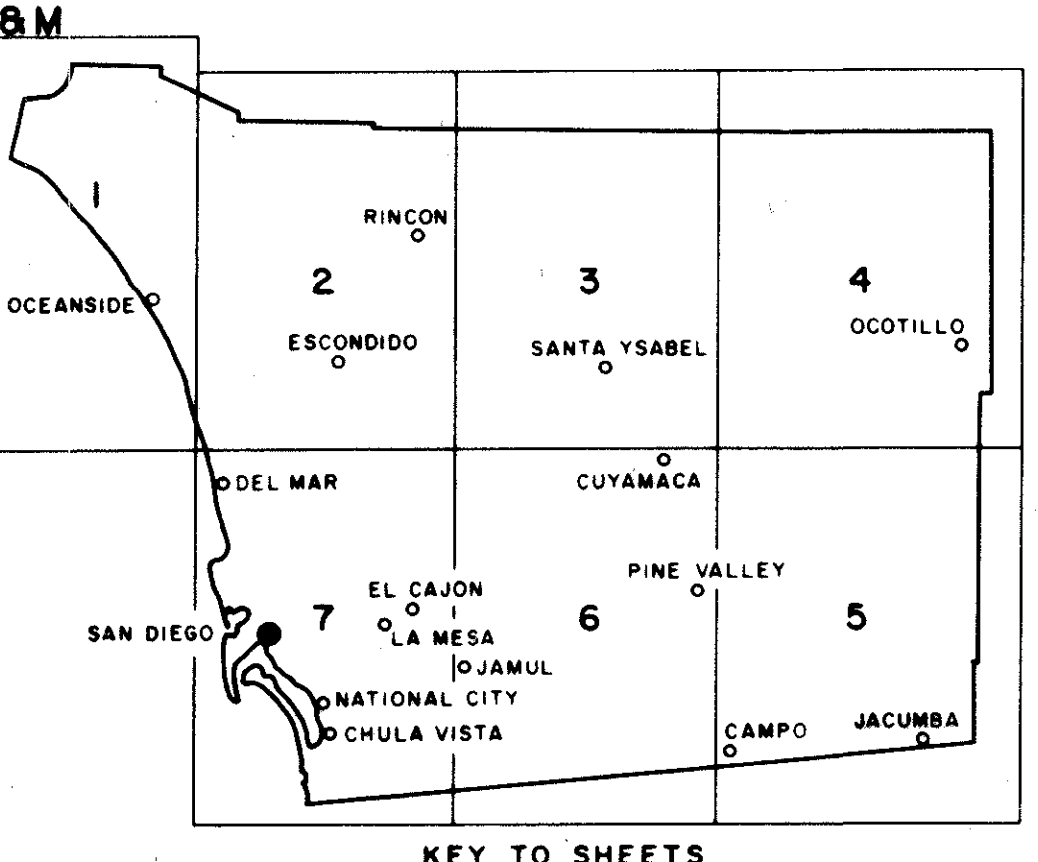
STATE OF CALIFORNIA  
 TRANSPORTATION AGENCY  
 DEPARTMENT OF PUBLIC WORKS  
 DIVISION OF HIGHWAYS  
 IN COOPERATION WITH THE  
 U. S. DEPARTMENT OF TRANSPORTATION  
 FEDERAL HIGHWAY ADMINISTRATION  
 BUREAU OF PUBLIC ROADS  
 AND THE COUNTY

LAMBERT CONFORMAL PROJECTION 33° 8' 45"  
 CALIFORNIA COORDINATE SYSTEM PROJECTION 1927 MGD  
 10,000 FOOT GRID BASED ON CALIF. COORD. SYS. ZONE 6



ROAD SYSTEMS		SIGN ROUTES	
	STATE HIGHWAY ROUTE NO.		INTERSTATE
	URBAN		U. S.
	FAU, FAS, FAI SYSTEM REPEALED DEC 1991 SELECT SYSTEM REPEALED JAN. 1, 1990		STATE
	SELECT ARTERIAL		COUNTY
	SELECT COLLECTOR		HIGHWAY BRIDGE
	MINOR		FORD
	ALL OTHER ROADS		TUNNEL
	FAS V234		GRADE SEPARATION
	FEDERAL AID ROUTE NO.		URBAN AREA BOUNDARY
	FAU INTERSTATE, CALIFORNIA FAI FEDERAL, FAS STATE FAI FOREST, FAS HIGHWAY		

LEGEND	
	STATE BOUNDARY
	COUNTY BOUNDARY
	CITY BOUNDARY
	PARK OR RESERVATION BOUNDARY
	STATE CAPITAL
	COUNTY SEAT
	TOWN CENTER
	MILITARY AIRPORT
	AIRFIELD OR LANDING STRIP LIMITED FACILITIES
	AIRPORT, COMPLETE FACILITIES COMMERCIAL OR MUNICIPAL



MAIN MAPS 1"=1 MILE		ENLARGEMENTS 8"=1 MILE		TOTAL No.
SHEET No.	No. OF SHEETS	SHEET No.	No. OF SHEETS	OF SHEETS
	7	2E2	107	114

BASE MAP MADE IN 1962 - REVISED CONTINUOUSLY