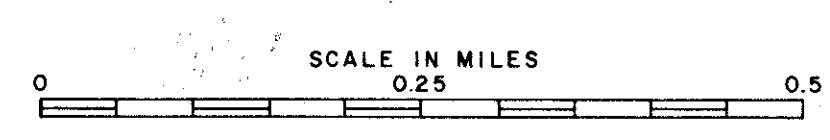


DATE RELEASED	
MAY 1962	
REVISION	
MAY 28, 63	
MAY 26, 64	
MAY 25, 65	
MAY 3, 66	
MAY 31, 67	
JUN 24, 68	
MAY 5, 69	
MAY 5, 70	
MAY 25, 71	



STATE OF CALIFORNIA  
 TRANSPORTATION AGENCY  
 DEPARTMENT OF PUBLIC WORKS  
 DIVISION OF HIGHWAYS  
 IN COOPERATION WITH THE  
 U. S. DEPARTMENT OF TRANSPORTATION  
 FEDERAL HIGHWAY ADMINISTRATION  
 BUREAU OF PUBLIC ROADS  
 AND THE COUNTY

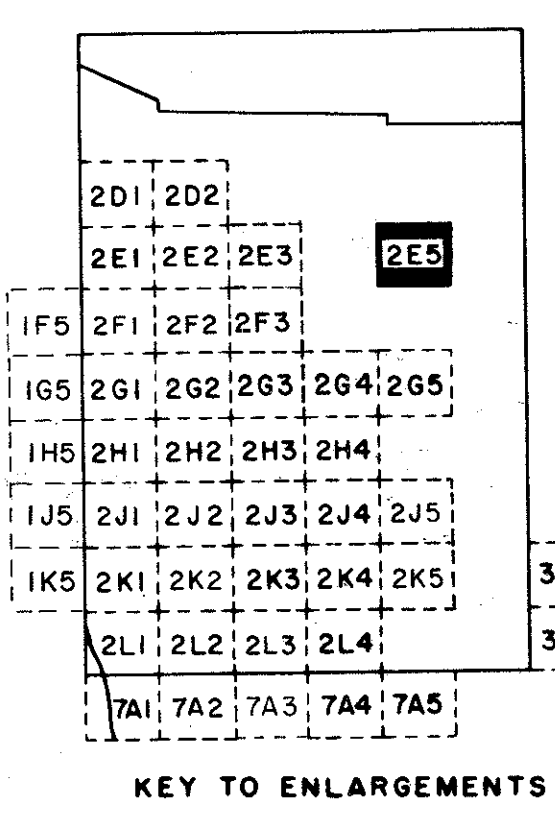
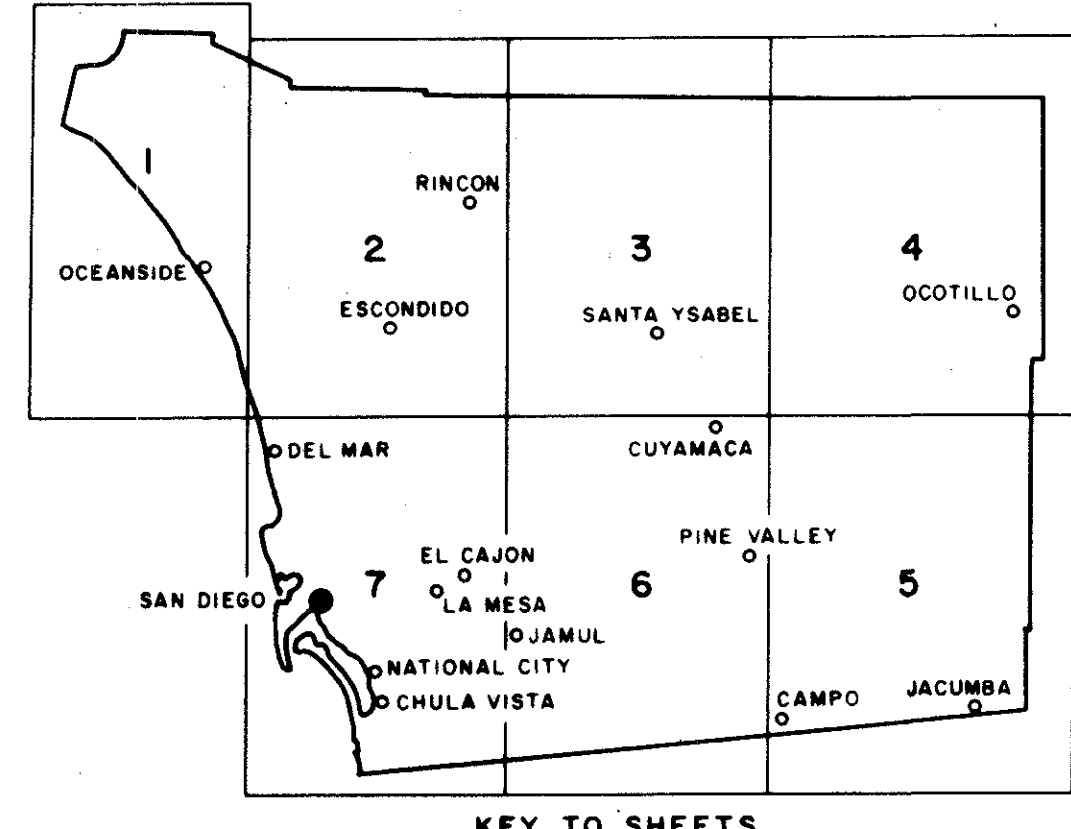
LAMBERT CONFORMAL PROJECTION 33° 0' 45"  
 CALIFORNIA COORDINATE SYSTEM PRODUCTION 1927 MAD  
 10,000 FOOT GRID BASED ON CALIF. COORD. SYS. ZONE 6



ROAD SYSTEMS	
	STATE HIGHWAY ROUTE NO.
	FAS V234
	SELECT-ARTERIAL
	SELECT-COLLECTOR
	MINOR
	ALL OTHER ROADS
	FEDERAL AID ROUTE NO.

SIGN ROUTES	
	INTERSTATE
	U. S.
	STATE
	COUNTY
	HIGHWAY BRIDGE
	FORD
	TUNNEL
	GRADE SEPARATION

	STATE BOUNDARY
	COUNTY BOUNDARY
	CITY BOUNDARY
	PARK OR RESERVATION BOUNDARY
	STATE CAPITAL
	COUNTY SEAT
	TOWN CENTER
	MILITARY AIRPORT
	AIRFIELD OR LANDING STRIP
	AIRPORT, COMPLETE FACILITIES



MAIN MAPS 1"=1 MILE	ENLARGEMENTS 6"=1 MILE	TOTAL NO. SHEETS
7	265	107
		114

DATE REVISED	
10-17-01	CO. MAINT. SYSTEM
	CO. SELECT
	CITY SELECT
	CITY ANNEXATION
6/18/76	FAS FAP
	FAS
	FAP II
1990	URBAN LIMIT

BASE MAP MADE IN 1962 - REVISED CONTINUOUSLY - 1780