


DATE RELEASED
MAY 1962
REVISED
MAY 28, 64
MAY 26, 64
MAY 25, 65
MAY 3, 66
MAY 24, 66
MAY 5, 67
MAY 5, 70
MAY 25, 71

STATE OF CALIFORNIA
 TRANSPORTATION AGENCY
 DEPARTMENT OF PUBLIC WORKS
 DIVISION OF HIGHWAYS
 IN COOPERATION WITH THE
 U. S. DEPARTMENT OF TRANSPORTATION
 FEDERAL HIGHWAY ADMINISTRATION
 BUREAU OF PUBLIC ROADS
 AND THE COUNTY

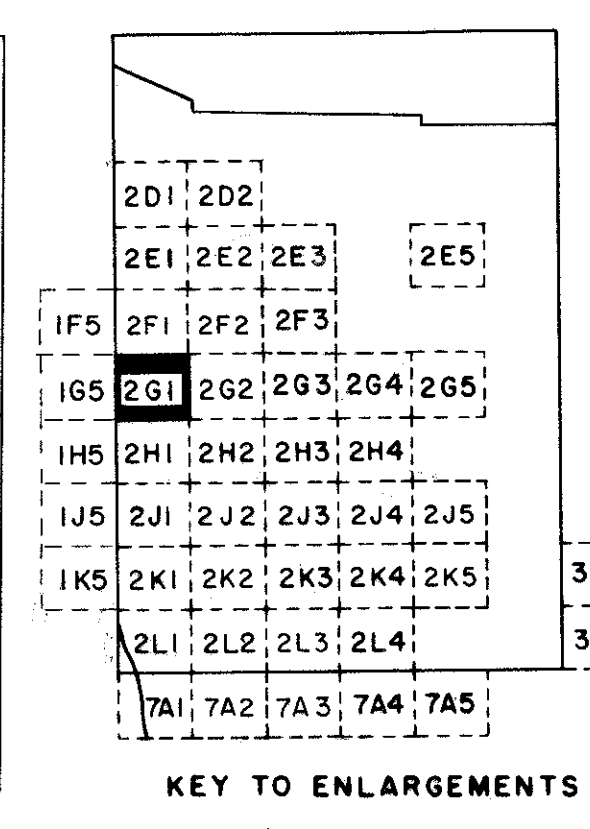
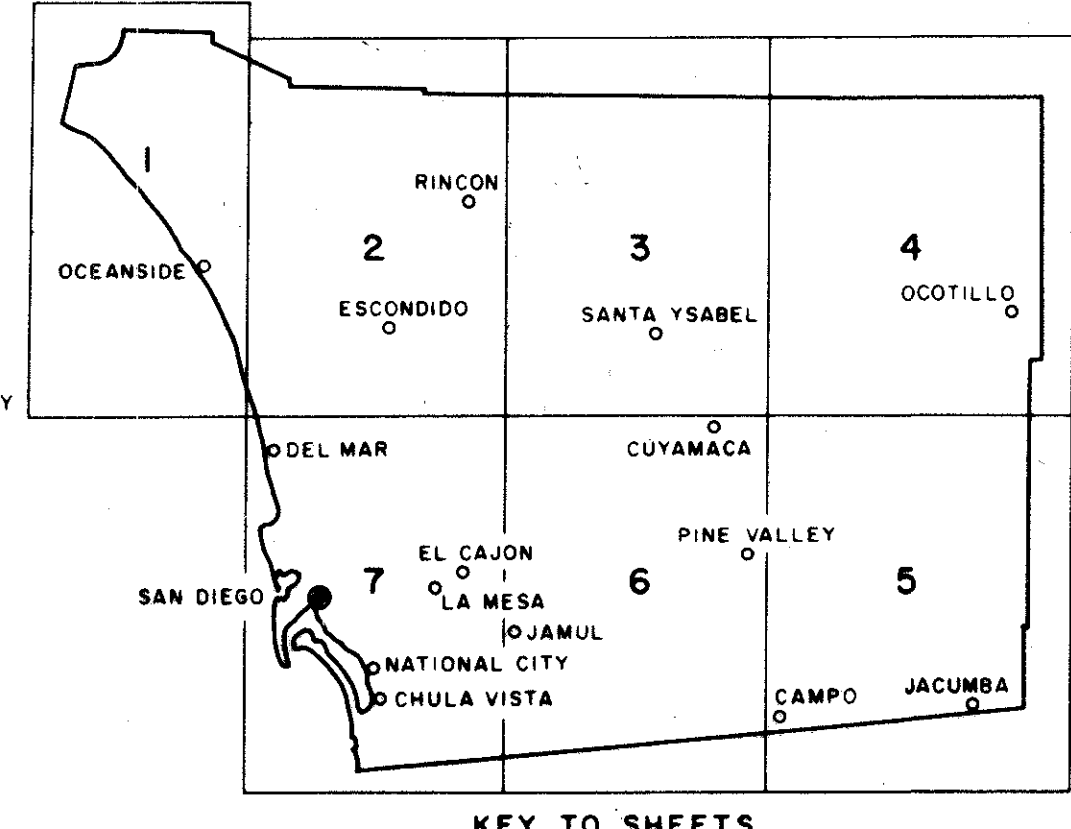
LAMBERT CONFORMAL PROJECTION 33° 04' 45"
 CALIFORNIA COORDINATE SYSTEM PROJECTION 1927 MAD
 10,000 FOOT GRID BASED ON CALIF. COORD SYS ZONE 6
 1 680 000, FEET



ROAD SYSTEMS		SIGN ROUTES	
	STATE HIGHWAY ROUTE NO.		INTERSTATE
	URBAN FAS, PAS, FAL SYSTEM REPEALED DEC 1991		U. S.
	SELECT SYSTEM REPEALED JAN. 1, 1980		STATE
	SELECT ARTERIAL		COUNTY
	SELECT COLLECTOR		HIGHWAY BRIDGE
	MINOR		FORD
	ALL OTHER ROADS		TUNNEL
	FAS V234		GRADE SEPARATION
	FEDERAL AID ROUTE NO.		AIRFIELD OR LANDING STRIP
	INTERSTATE, FAS, URBAN, FAS, PAS, FAL SYSTEM, FAS, PAS, FAL SYSTEM, FAS, PAS, FAL SYSTEM		AIRPORT, COMPLETE FACILITIES
	URBAN AREA BOUNDARY		AIRPORT, LIMITED FACILITIES

LEGEND

	STATE BOUNDARY
	COUNTY BOUNDARY
	CITY BOUNDARY
	PARK OR RESERVATION BOUNDARY
	STATE CAPITAL
	COUNTY SEAT
	TOWN CENTER
	MILITARY AIRPORT
	AIRFIELD OR LANDING STRIP
	AIRPORT, COMPLETE FACILITIES
	AIRPORT, LIMITED FACILITIES
	URBAN AREA BOUNDARY



DATE REVISED		CO. MAINT. SYSTEM		TOTAL NO.	
8-20-01	CO. MAINT. SYSTEM	SHEET No.	No. OF SHEETS	SHEET No.	No. OF SHEETS
11-8-05	FAI	7	261	107	114
6-18-76	FAS				
4-5-85	FAS				
6-18-76	FAP				
1-9-90	URBAN LIMIT				
6-18-76	FAU				