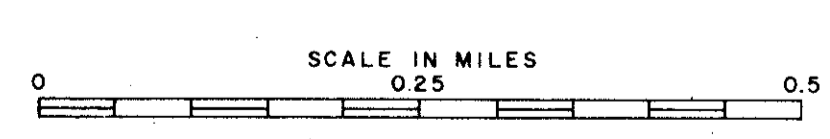



DATE RELEASED	
MAY 1962	
REVISED	
MAY 28,63	
MAY 26,64	
MAY 25,65	
MAY 3,66	
MAY 31,67	
JUN 24,68	
MAY 5,69	
MAY 9,70	
MAY 25,71	



STATE OF CALIFORNIA
 TRANSPORTATION AGENCY
 DEPARTMENT OF PUBLIC WORKS
 DIVISION OF HIGHWAYS
 IN COOPERATION WITH THE
 U. S. DEPARTMENT OF TRANSPORTATION
 FEDERAL HIGHWAY ADMINISTRATION
 BUREAU OF PUBLIC ROADS
 AND THE COUNTY

1765 000 FEET

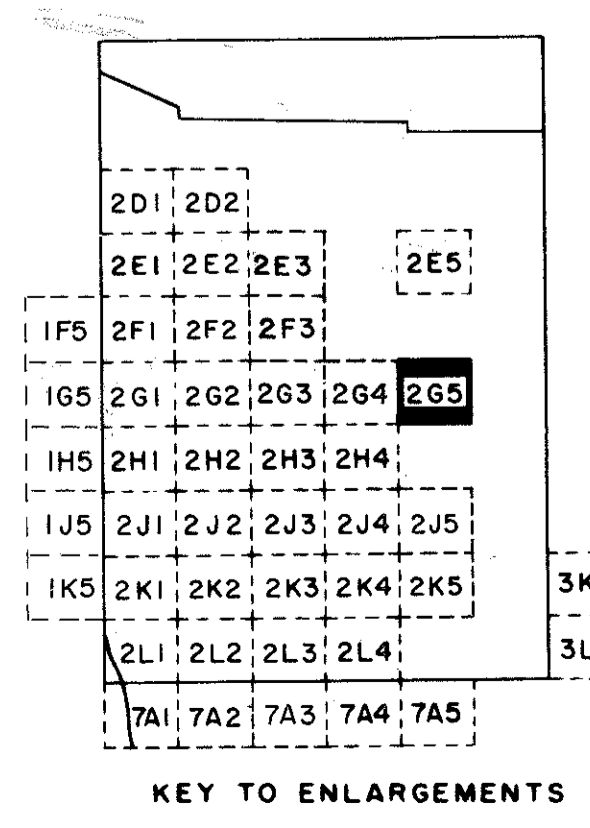
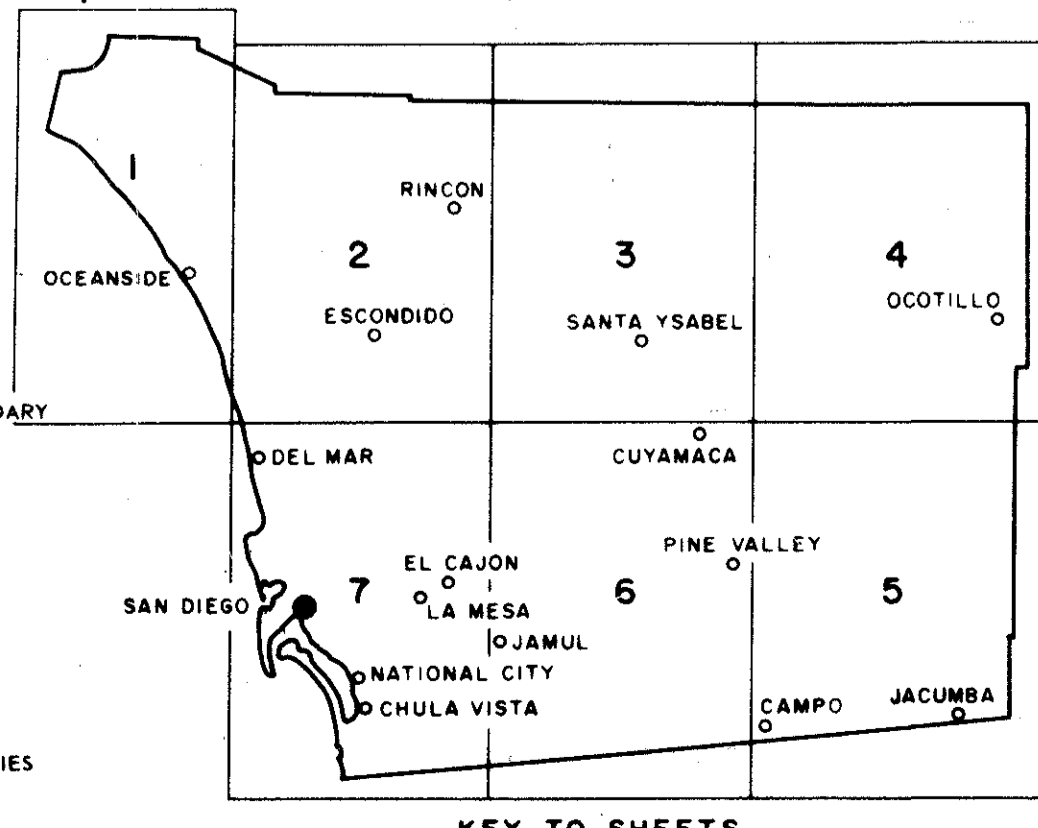


ROAD SYSTEMS	
	STATE HIGHWAY ROUTE NO.
	URBAN FAU, PAS, FAI SYSTEM REPEALED SELECT SYSTEM REPEALED
	SELECT-ARTERIAL
	SELECT-COLLECTOR
	MINOR
	ALL OTHER ROADS
	FAS V234
	FEDERAL AID ROUTE NO. 1770

LEGEND

SIGN ROUTES	
	INTERSTATE
	U. S.
	STATE
	COUNTY
	HIGHWAY BRIDGE
	FORD
	TUNNEL
	GRADE SEPARATION

	STATE BOUNDARY
	COUNTY BOUNDARY
	CITY BOUNDARY
	PARK OR RESERVATION BOUNDARY
	STATE CAPITAL
	COUNTY SEAT
	TOWN CENTER
	MILITARY AIRPORT
	AIRFIELD OR LANDING STRIP
	AIRPORT, COMPLETE FACILITIES



DATE REVISED	
10-3-01	CO. MAINT. SYSTEM
	CO. SELECT
	CITY SELECT
	CITY ANNEXATION
6-18-76	FAI FAP
	FAS
	FAP II
1990	URBAN LIMIT

MAIN MAPS 1"=1 MILE	ENLARGEMENTS 8"=1 MILE	TOTAL No
SHEET No	No. OF SHEETS	SHEET No
7	265	107
		114

BASE MAP MADE IN 1962 - REVISED CONTINUOUSLY - 1780