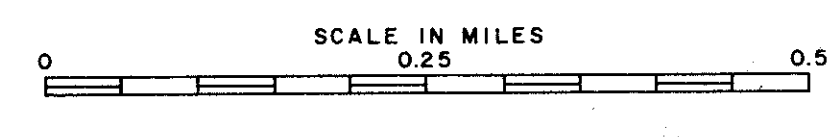



DATE RELEASED

MAY 1962
REVISED
MAY 28, 63
MAY 26, 64
MAY 25, 65
MAY 3, 66
MAY 31, 67
JUN 26, 68
MAY 5, 69
MAY 5, 70
MAY 25, 71

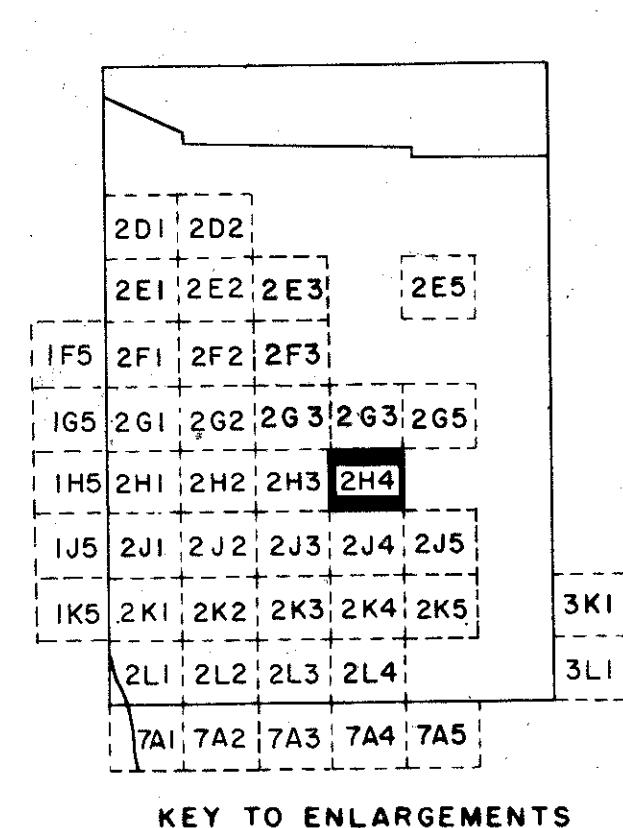
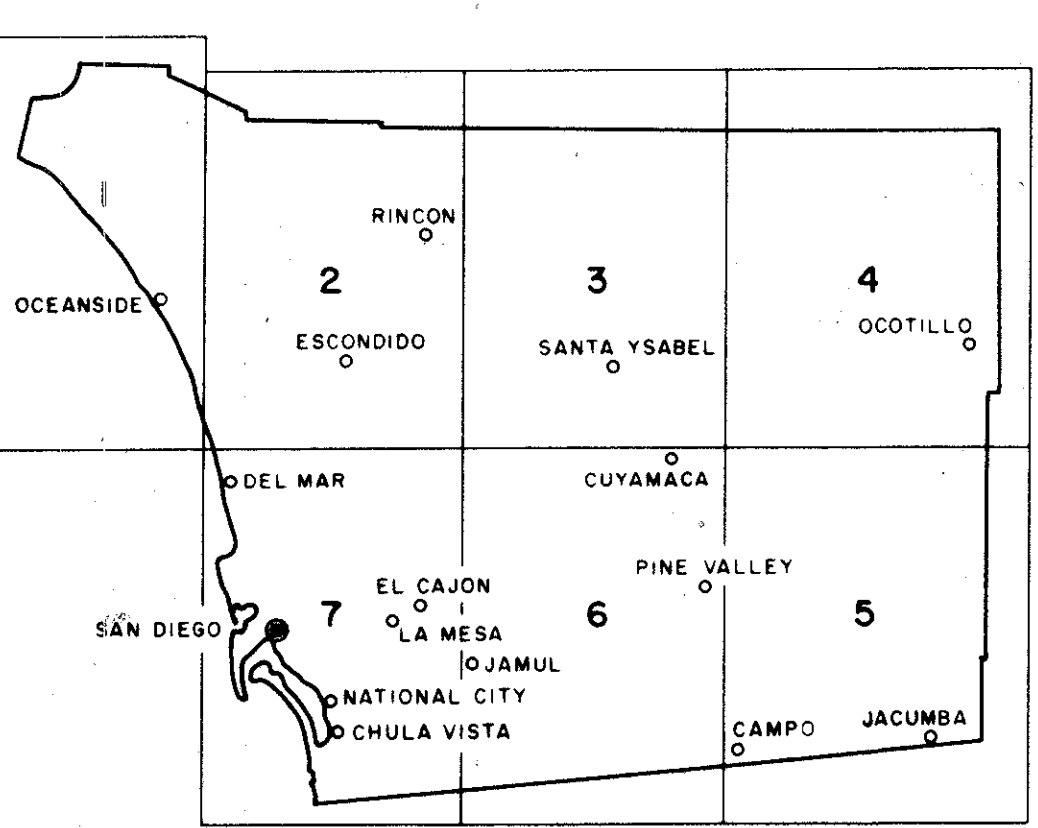


STATE OF CALIFORNIA
 TRANSPORTATION AGENCY
 DEPARTMENT OF PUBLIC WORKS
 DIVISION OF HIGHWAYS
 IN COOPERATION WITH THE
 U. S. DEPARTMENT OF TRANSPORTATION
 FEDERAL HIGHWAY ADMINISTRATION
 BUREAU OF PUBLIC ROADS
 AND THE COUNTY



LEGEND

ROAD SYSTEMS	SIGN ROUTES	BOUNDARIES
25 STATE HIGHWAY ROUTE NO.	60 INTERSTATE	--- STATE BOUNDARY
URBAN	50 U. S.	- - - COUNTY BOUNDARY
PAU, FAS, FAI SYSTEM REPEALED DEC 1991 SELECT SYSTEM REPEALED JAN 1, 1980	20 STATE	- - - CITY BOUNDARY
SELECT-ARTERIAL	10 COUNTY	--- PARK OR RESERVATION BOUNDARY
SELECT-COLLECTOR	5 HIGHWAY BRIDGE	● STATE CAPITAL
MINOR	3 FORD	○ COUNTY SEAT
ALL OTHER ROADS	2 TUNNEL	○ TOWN CENTER
FAS V234	1 GRADE SEPARATION	○ MILITARY AIRPORT
FEDERAL AID ROUTE NO.	U R U R U R U R	○ AIRFIELD OR LANDING STRIP LIMITED FACILITIES
FAI, FAS, FAI SYSTEM REPEALED DEC 1991 SELECT SYSTEM REPEALED JAN 1, 1980		○ AIRPORT, COMPLETE FACILITIES COMMERCIAL OR MUNICIPAL
		○ URBAN AREA BOUNDARY



MAIN MAPS 1"=1 MILE	ENLARGEMENTS 8"=1 MILE	TOTAL NO.		
SHEET No.	No. OF SHEETS	SHEET No.	No. OF SHEETS	OF SHEETS
7	2H4	107	114	

DATE REVISED

6-28-92	CO. MAINT. SYSTEM
6-2-03	CO. SELECT
6-18-76	CITY SELECT
4-5-85	CITY ANNEXATION
6-18-76	FAI FAP
4-5-85	FAS
1990	FAP
4-5-85	URBAN LIMIT
4-5-85	FAU