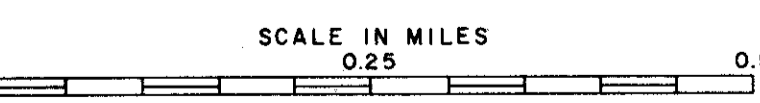


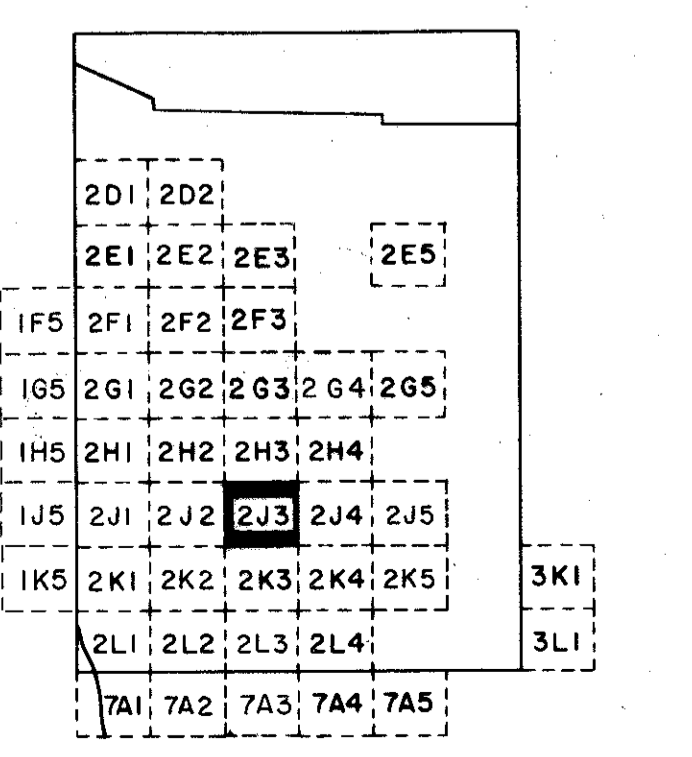
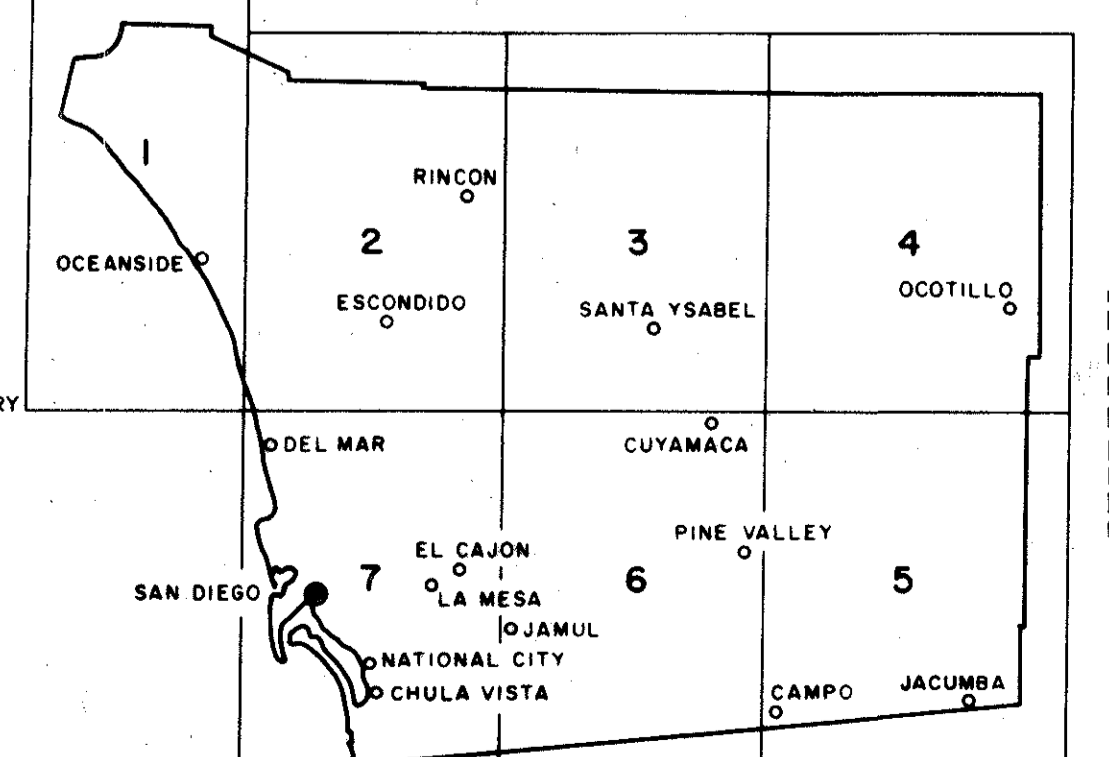
DATE RELEASED	
MAY 1962	
REVISÉ	
MAY 28, 63	
MAY 26, 64	
MAY 25, 65	
MAY 3, 66	
MAY 21, 67	
JUN 24, 68	
MAY 5, 69	
MAY 5, 70	
MAY 25, 71	



STATE OF CALIFORNIA
 TRANSPORTATION AGENCY
 DEPARTMENT OF PUBLIC WORKS
 DIVISION OF HIGHWAYS
 IN COOPERATION WITH THE
 U. S. DEPARTMENT OF TRANSPORTATION
 FEDERAL HIGHWAY ADMINISTRATION
 BUREAU OF PUBLIC ROADS
 AND THE COUNTY

LAMBERT CONFORMAL PROJECTION 33° 8' 45"
 CALIFORNIA COORDINATE SYSTEM PROJECTION 1927 MAD
 10,000 FOOT GRID BASED ON CALIF. COORD. SYS. ZONE 6
 1720 000 FEET

ROAD SYSTEMS		SIGN ROUTES		LEGEND	
	STATE HIGHWAY ROUTE NO.		INTERSTATE		STATE BOUNDARY
	URBAN FAU, FAS, FAI SYSTEM REPEALED DEC 1991 SELECT SYSTEM REPEALED JAN. 1, 1980		U. S.		CITY BOUNDARY
	SELECT-ARTERIAL		STATE		PARK OR RESERVATION BOUNDARY
	SELECT-COLLECTOR		COUNTY		STATE CAPITAL
	MINOR		HIGHWAY BRIDGE		COUNTY SEAT
	ALL OTHER ROADS		FORD		TOWN CENTER
	FAS V234		TUNNEL		MILITARY AIRPORT
			GRADE SEPARATION		AIRFIELD OR LANDING STRIP (LIMITED FACILITIES)
			URBAN AREA BOUNDARY		AIRPORT, COMPLETE FACILITIES (COMMERCIAL OR MUNICIPAL)



DATE REVISED		
10-30-03	CO. MAINT SYSTEM	
	CO. SELECT	
	CITY SELECT	
1-12-04	CITY ANNEKATION	
6-18-76	FAI FAP	
7-5-85	FAS	
1990	URBAN LIMIT	
4-5-85	FAU	

BASE MAP MADE IN 1962 - REVISED CONTINUOUSLY		
MAIN MAPS 1"=1 MILE	ENLARGEMENTS 8"=1 MILE	TOTAL No. OF SHEETS
SHEET No. 7	No. OF SHEETS 107	114