


DATE RELEASED	
MAY 1962	
REVISED	
MAY 28, 63	
MAY 28, 64	
MAY 25, 65	
MAY 3, 66	
MAY 31, 67	
JUN 24, 68	
MAY 3, 69	
MAY 5, 70	
MAY 25, 71	

STATE OF CALIFORNIA
 TRANSPORTATION AGENCY
 DEPARTMENT OF PUBLIC WORKS
 DIVISION OF HIGHWAYS
 IN COOPERATION WITH THE
 U. S. DEPARTMENT OF TRANSPORTATION
 FEDERAL HIGHWAY ADMINISTRATION
 BUREAU OF PUBLIC ROADS
 AND THE COUNTY

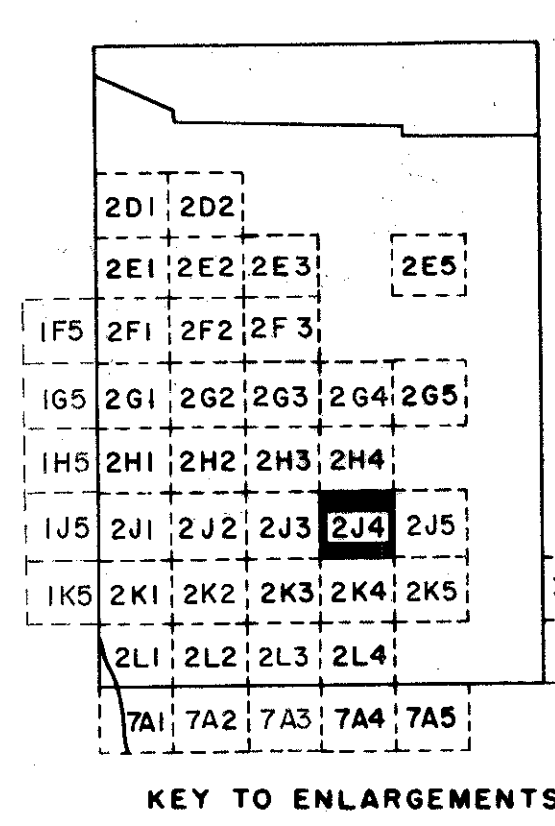
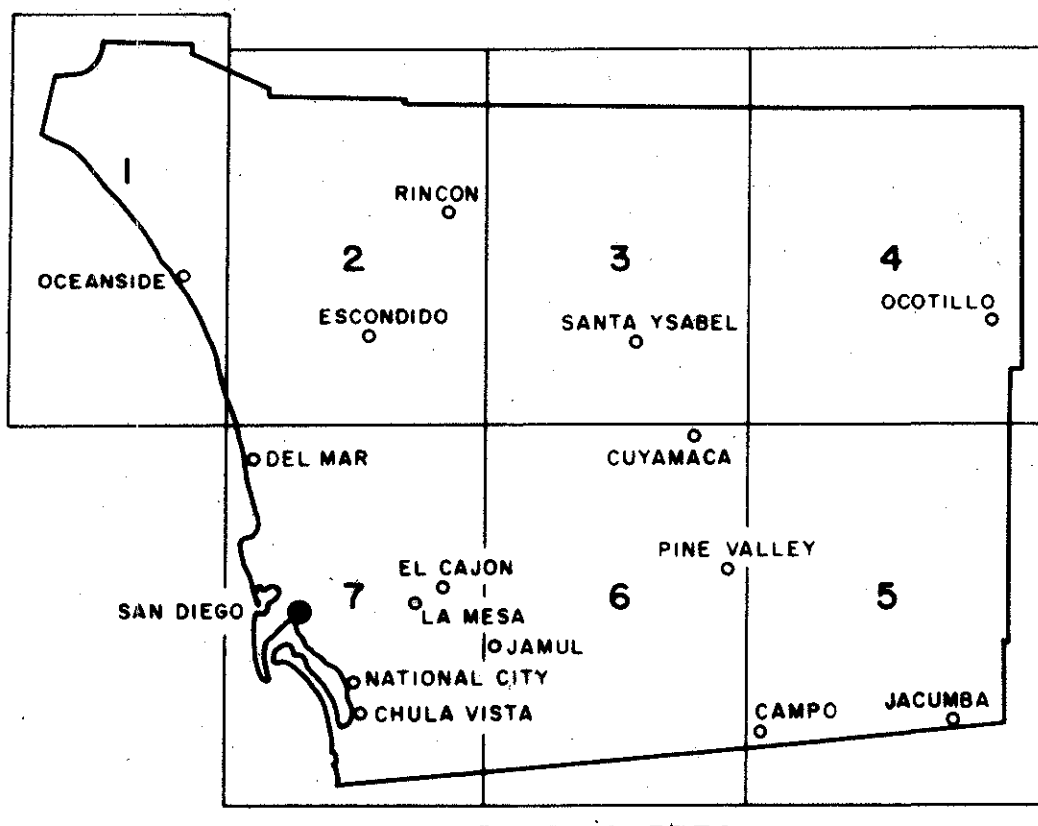
LAMBERT CONFORMAL PROJECTION 33° 45'
 CALIFORNIA COORDINATE SYSTEM PROJECTION 1927 MGD
 10,000 FOOT GRID BASED ON CALIF. COORD. SYS. ZONE 4
 1740 000 FEET



ROAD SYSTEMS	
	STATE HIGHWAY ROUTE NO.
	FAS, PAS, PAI SYSTEM REPEALED DEC 1981 SELECT SYSTEM REPEALED JAN 1, 1980
	SELECT-ARTERIAL
	SELECT-COLLECTOR
	MINOR
	ALL OTHER ROADS
	FAS V234
	FEDERAL AID ROUTE NO. FAS-INTERSTATE, FAS-URBAN, FAS-PARKWAY, FAS-SCENIC, FAS-FORREST & RECREATION

SIGN ROUTES	
	INTERSTATE
	U. S.
	STATE
	COUNTY
	HIGHWAY BRIDGE
	FORD
	TUNNEL
	GRADE SEPARATION
	URBAN AREA BOUNDARY

	STATE BOUNDARY
	COUNTY BOUNDARY
	CITY BOUNDARY
	PARK OR RESERVATION BOUNDARY
	STATE CAPITAL
	TOWN CENTER
	MILITARY AIRPORT
	AIRFIELD OR LANDING STRIP LIMITED FACILITIES
	AIRPORT, COMPLETE FACILITIES COMMERCIAL OR MILITARY



DATE REVISD		
8-21-01	CO. MAINT. SYSTEM	
	CO. SELECT	
	CITY SELECT	
4-18-64	CITY ANNEXATION	
6-18-76	FAS FAP	
#	FAS	
1990	URBAN LIMIT	
6-18-76	FAU	

BASE MAP MADE IN 1962 - REVISED CONTINUOUSLY		
MAIN MAPS 1"=1 MILE	ENLARGEMENTS 8"=1 MILE	TOTAL No.
SHEET No. OF SHEETS	SHEET No. OF SHEETS	OF SHEETS
7	2J4	107
		114