


DATE RELEASED
REVISED
MAY 31, 67
JUN 24, 68
MAY 5, 69
MAY 25, 71

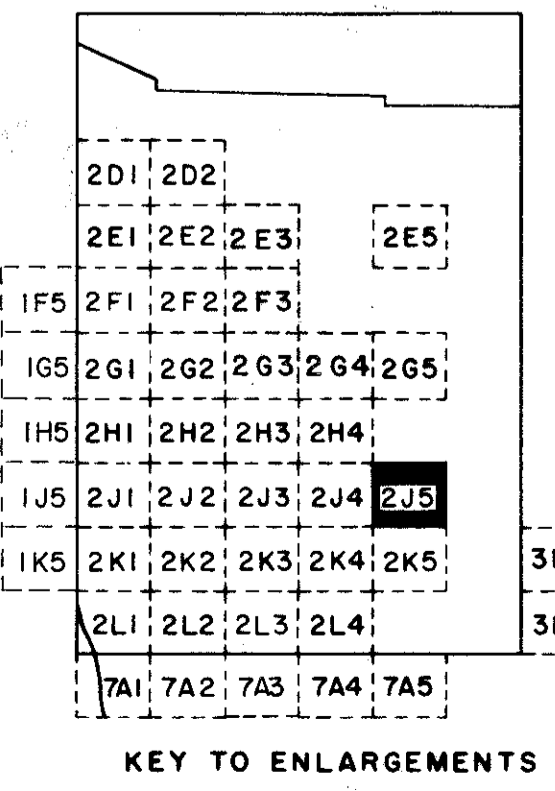
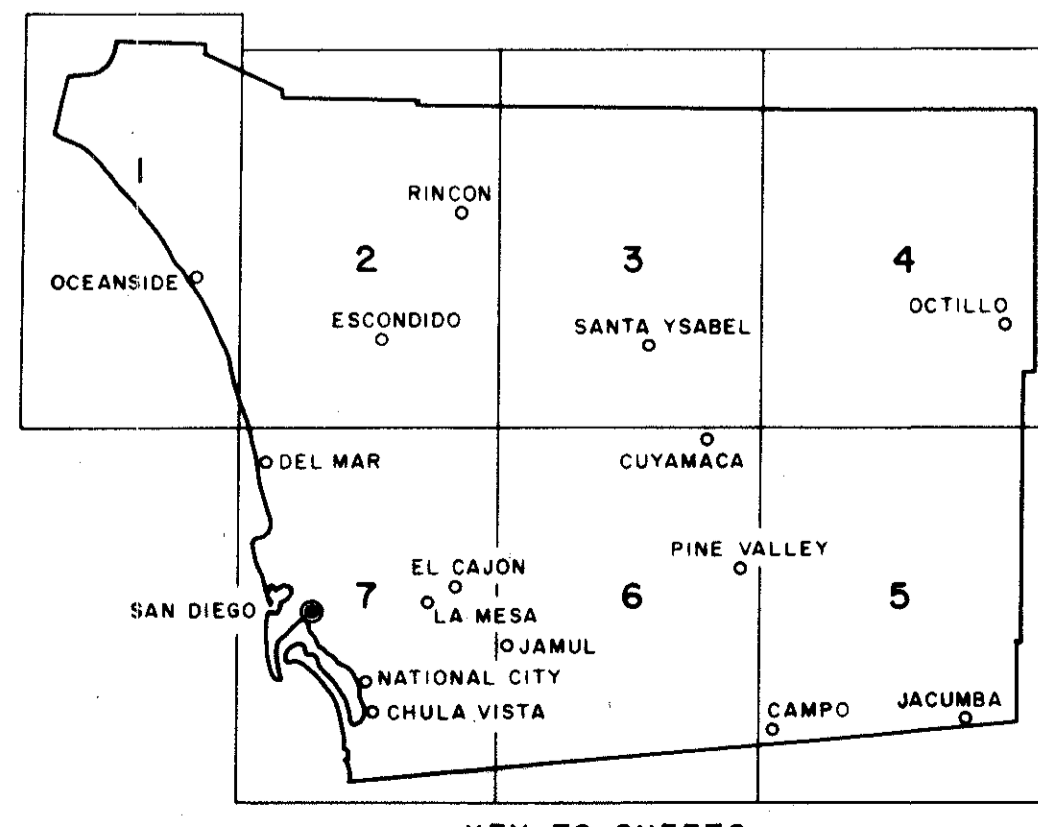
DATE REVISED	DESCRIPTION
12-31-02	CO. MAINT. SYSTEM
	CO. SELECT
	CITY SELECT
2-3-04	CITY ANNEXATION
4-18-76	FAI
"	FAS
	FAP
1990	URBAN LIMIT
6-18-76	FAU



STATE OF CALIFORNIA
 TRANSPORTATION AGENCY
 DEPARTMENT OF PUBLIC WORKS
 DIVISION OF HIGHWAYS
 IN COOPERATION WITH THE
 U. S. DEPARTMENT OF TRANSPORTATION
 FEDERAL HIGHWAY ADMINISTRATION
 BUREAU OF PUBLIC ROADS
 AND THE COUNTY



ROAD SYSTEMS		SIGN ROUTES		STATE BOUNDARY	
	STATE HIGHWAY ROUTE NO.		INTERSTATE		STATE BOUNDARY
	FAU/FAI/FAI SYSTEM REPEALED SELECT SYSTEM REPEALED		U. S.		CITY BOUNDARY
	SELECT-ARTERIAL		STATE		COUNTY BOUNDARY
	SELECT-COLLECTOR		HIGHWAY BRIDGE		PARK OR RESERVATION BOUNDARY
	MINOR		FORD		STATE CAPITAL
	ALL OTHER ROADS		TUNNEL		COUNTY SEAT
	FAS V234		GRADE SEPARATION		TOWN CENTER
	FEDERAL AID ROUTE NO.		MILITARY AIRPORT		AIRFIELD OR LANDING STRIP
	URBAN AREA BOUNDARY		AIRPORT, COMPLETE FACILITIES		COMMERCIAL OR MUNICIPAL



MAIN MAPS 1"=1 MILE	ENLARGEMENTS 8"=1 MILE	TOTAL No. OF SHEETS
SHEET No. 7	SHEET No. 107	114

BASE MAP MADE IN 1962 - REVISED CONTINUOUSLY - 1980