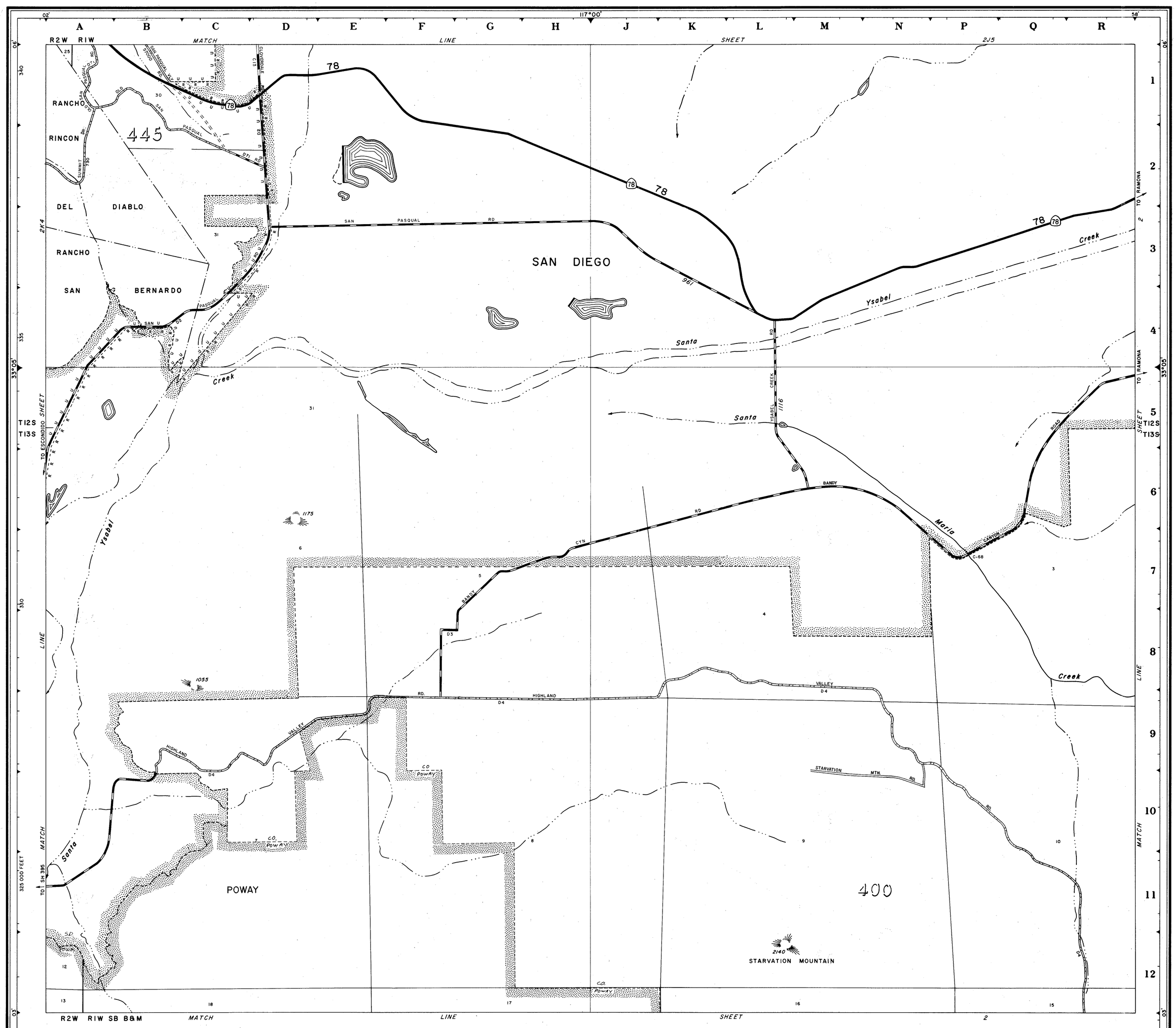

DATE RELEASED
REVISED
MAY 31,67
JUN 24,68
MAY 5, 69
MAY 5 70
MAY 25,71

SCALE IN MILES
0 0.25 0.5

STATE OF CALIFORNIA
TRANSPORTATION AGENCY
DEPARTMENT OF PUBLIC WORKS
DIVISION OF HIGHWAYS
IN COOPERATION WITH THE
U. S. DEPARTMENT OF TRANSPORTATION
FEDERAL HIGHWAY ADMINISTRATION
BUREAU OF PUBLIC ROADS
AND THE COUNTY

LAMBERT CONFORMAL PROJECTION 33° & 45°
CALIFORNIA COORDINATE SYSTEM PROJECTION 1927 AD
10,000 FOOT GRID BASED ON CALIF. COORD. SYS ZONE 6

LEGEND

ROAD SYSTEMS

- 25 — STATE HIGHWAY ROUTE NO.
- URBAN
- FAU, FAS, FAI SYSTEM REPEALED DEC 1991; SELECT SYSTEM REPEALED JAN. 1, 1980
- SELECT-ARTERIAL
- SELECT-COLLECTOR
- MINOR
- ALL OTHER ROADS
- FAS V234 — FEDERAL AID ROUTE NO. FAI-INTERSTATE, FAU-URBAN, FAP-PRIMARY, FAS-SECONDARY, FH-FOREST HIGHWAY

SIGN ROUTES

- 80 — INTERSTATE
- 50 — U. S.
- 20 — STATE
- J8 — COUNTY
- HIGHWAY BRIDGE
- FORD
- TUNNEL
- GRADE SEPARATION
- U U U / R R R — URBAN AREA BOUNDARY
- STATE BOUNDARY
- COUNTY BOUNDARY
- CITY BOUNDARY
- PARK OR RESERVATION BOUNDARY
- STATE CAPITAL
- COUNTY SEAT
- TOWN CENTER
- MILITARY AIRPORT
- AIRFIELD OR LANDING STRIP LIMITED FACILITIES
- AIRPORT, COMPLETE FACILITIES COMMERCIAL OR MUNICIPAL

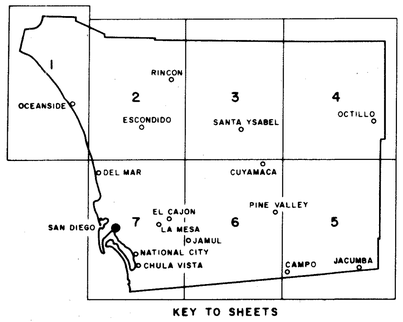

KEY TO SHEETS

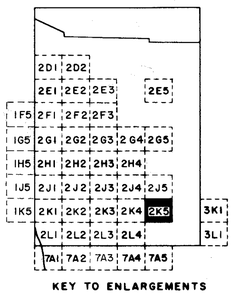

KEY TO ENLARGEMENTS

DATE REVISED	
12-31-01	CO. MAINT. SYSTEM
	CO. SELECT
	CITY SELECT
6-77	CITY ANNEXATION
6-18-76	FAI
"	FAS
	FAP
1990	URBAN LIMIT
6-18-76	FAU

MAIN MAPS 1" = 1 MILE		ENLARGEMENTS 8" = 1 MILE		TOTAL No. OF SHEETS
SHEET No.	No. OF SHEETS	SHEET No.	No. OF SHEETS	
	7	2K5	107	114

BASE MAP MADE IN 1962 – REVISED CONTINUOUSLY

UA – SAN DIEGO

ROAD SYSTEM SAN DIEGO COUNTY CALIFORNIA