


DATE RELEASED
MAY 1962
REVISED
MAY 28, 63
MAY 26, 64
MAY 25, 65
MAY 3, 66
MAY 31, 67
JUN 24, 68
MAY 5, 69
MAY 5, 70
MAY 25, 71

STATE OF CALIFORNIA
 TRANSPORTATION AGENCY
 DEPARTMENT OF PUBLIC WORKS
 DIVISION OF HIGHWAYS
 IN COOPERATION WITH THE
 U. S. DEPARTMENT OF TRANSPORTATION
 FEDERAL HIGHWAY ADMINISTRATION
 BUREAU OF PUBLIC ROADS
 AND THE COUNTY

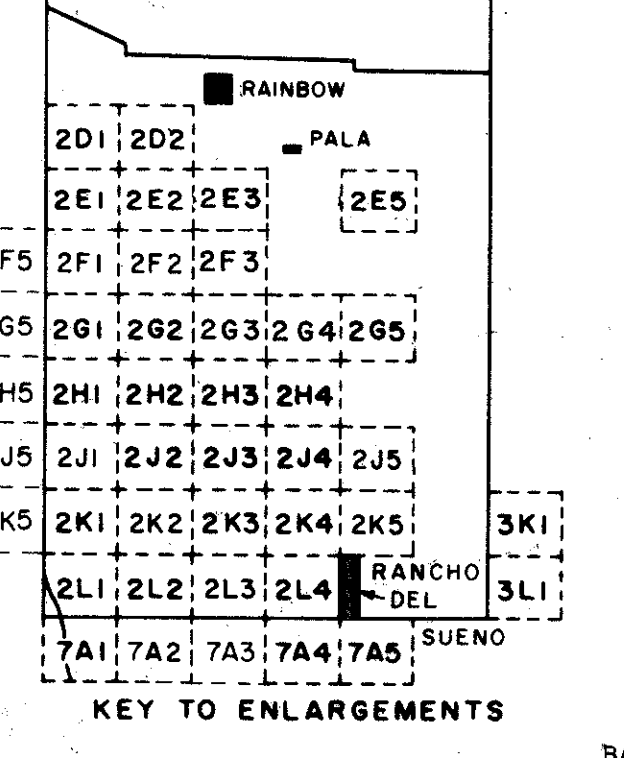
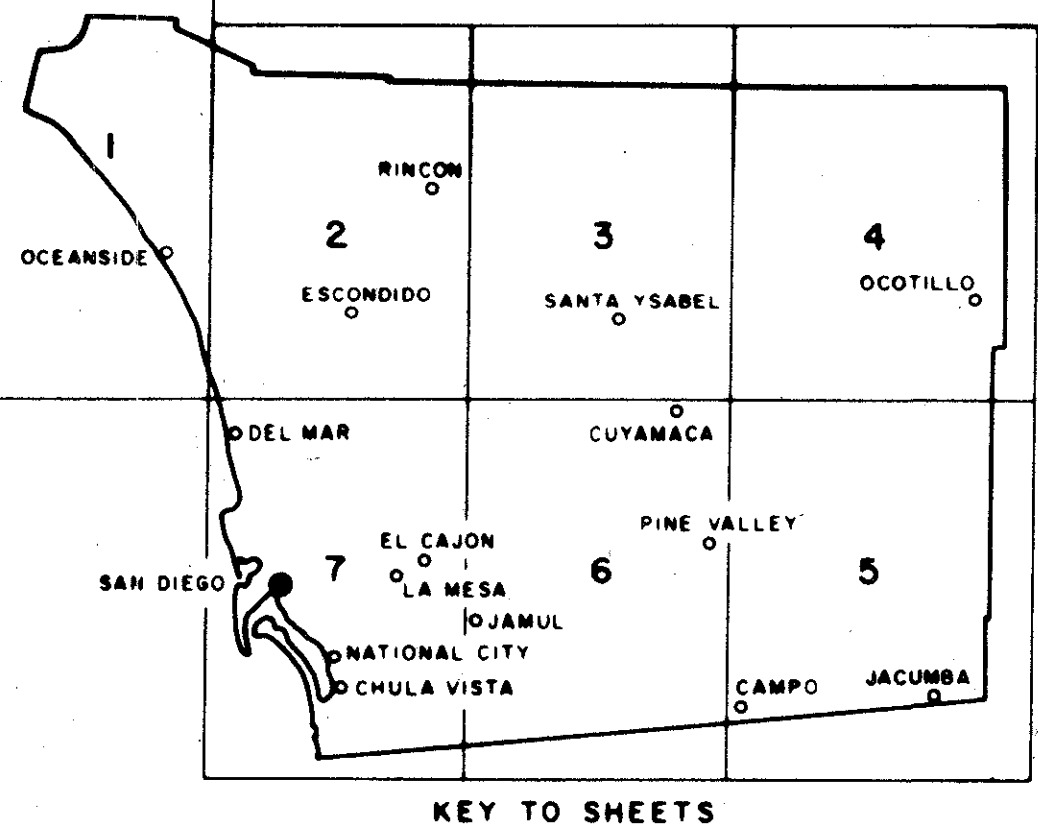
LAMBERT CONFORMAL PROJECTION 33° 8' 43"
 CALIFORNIA COORDINATE SYSTEM PROJECTION 1927 MAD
 10,000 FOOT GRID BASED ON CALIF. COORD. SYS. ZONE 8



ROAD SYSTEMS	
	STATE HIGHWAY ROUTE NO.
	URBAN
	DEC 1991 JAN 1, 1990
	SELECT ARTERIAL
	SELECT COLLECTOR
	MINOR
	ALL OTHER ROADS
	FAS V234
	FEDERAL AID ROUTE NO.

SIGN ROUTES	
	INTERSTATE
	U. S.
	STATE
	COUNTY
	HIGHWAY BRIDGE
	FORD
	TUNNEL
	GRADE SEPARATION
	URBAN AREA BOUNDARY

	STATE BOUNDARY
	COUNTY BOUNDARY
	CITY BOUNDARY
	PARK OR RESERVATION BOUNDARY
	STATE CAPITAL
	COUNTY SEAT
	TOWN CENTER
	MILITARY AIRPORT
	AIRFIELD OR LANDING STRIP
	AIRPORT COMPLETE FACILITIES



RANCHO DEL SUENO
 T 13 S, R 1-2 W

DATE REVISED	CO. MAINT. SYSTEM
10-17-01	CO. SELECT
	CITY SELECT
	CITY ANNEXATION
6-18-76	FAL FAP
4-5-85	FAP II
1990	URBAN LIMIT
4-5-85	FAU

MAIN MAPS 1"=1 MILE		ENLARGEMENTS 8"=1 MILE		TOTAL No
SHEET No	No OF SHEETS	SHEET No	No OF SHEETS	OF SHEETS
7	221	107		114

BASE MAP MADE 1962-REVISED CONTINUOUSLY

UA - SAN DIEGO