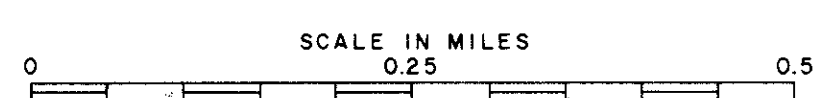
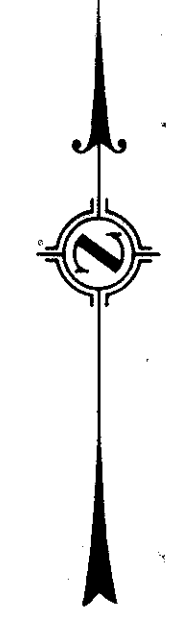


DATE RELEASED	MAY 1962
REVISED	
MAY 28, 63	
MAY 26, 64	
MAY 25, 65	
MAY 3, 66	
MAY 31, 67	
JUN 24, 68	
MAY 5, 69	
MAY 5, 70	
MAY 25, 71	



STATE OF CALIFORNIA
 TRANSPORTATION AGENCY
 DEPARTMENT OF PUBLIC WORKS
 DIVISION OF HIGHWAYS
 IN COOPERATION WITH THE
 U. S. DEPARTMENT OF TRANSPORTATION
 FEDERAL HIGHWAY ADMINISTRATION
 BUREAU OF PUBLIC ROADS
 AND THE COUNTY

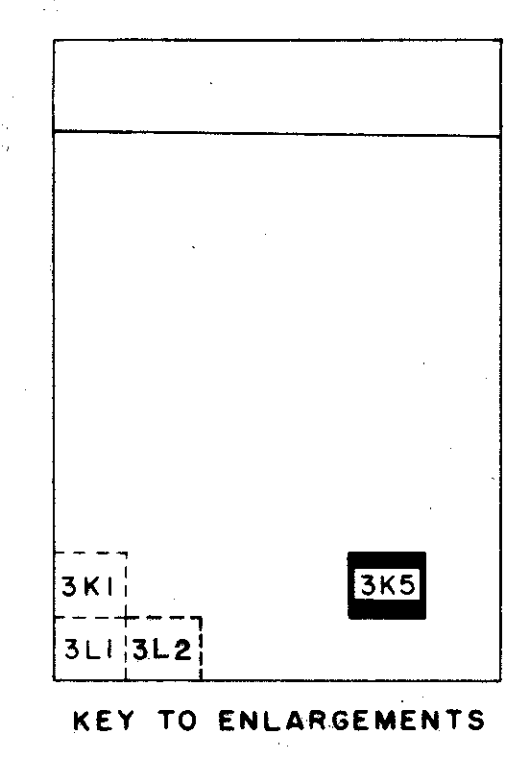
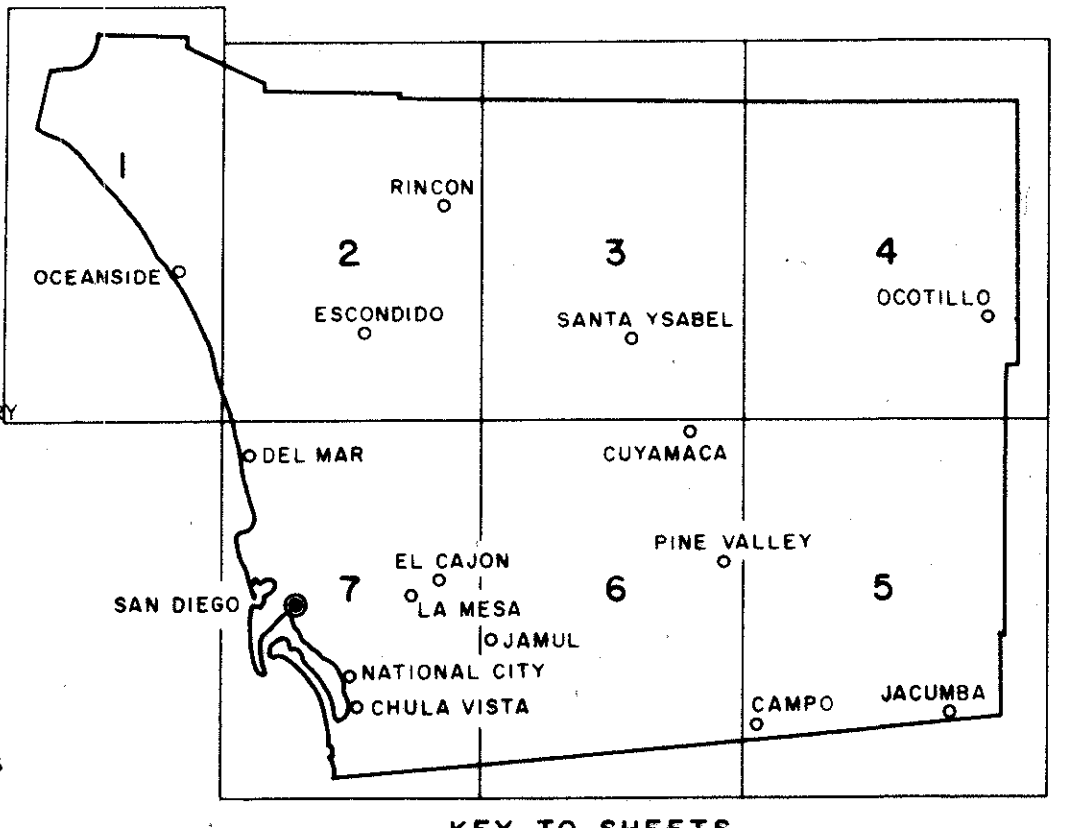
LAMBERT CONFORMAL PROJECTION 33° & 45'
 CALIFORNIA COORDINATE SYSTEM PROJECTION 1927 HAD
 10,000 FOOT GRID BASED ON CALIF. COORD. SYS. ZONE 6
 1,885,000 FEET



ROAD SYSTEMS	
	STATE HIGHWAY ROUTE NO.
	URBAN
	SELECT SYSTEM REPEALED
	SELECT-ARTERIAL
	SELECT-COLLECTOR
	MINOR
	ALL OTHER ROADS
	FAS V234
	FEDERAL AID ROUTE NO. 1890

LEGEND

SIGN ROUTES	
	INTERSTATE
	U. S.
	STATE
	COUNTY
	HIGHWAY BRIDGE
	FORD
	TUNNEL
	GRADE SEPARATION
	STATE BOUNDARY
	COUNTY BOUNDARY
	CITY BOUNDARY
	PARK OR RESERVATION BOUNDARY
	STATE CAPITAL
	COUNTY SEAT
	TOWN CENTER
	MILITARY AIRPORT
	AIRFIELD OR LANDING STRIP
	AIRPORT, COMPLETE FACILITIES



DATE REVISED	
3-2-66	CD. MAINT. SYSTEM
	CD. SELECT
	CITY SELECT
	CITY ANNEXATION
6-18-76	FAI
11	FAS
11	FAP
	URBAN LIMIT

MAIN MAPS 1"=1 MILE		ENLARGEMENTS 8"=1 MILE		TOTAL No
SHEET No.	No. OF SHEETS	SHEET No.	No. OF SHEETS	OF SHEETS
7	3K5	107	114	

BASE MAP MADE IN 1962—REVISED CONTINUOUSLY—1900