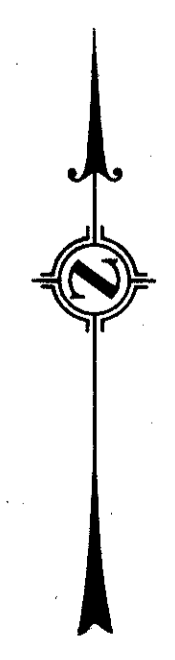


DATE RELEASED
REVISED

SCALE IN MILES
0 0.25 0.5

STATE OF CALIFORNIA
TRANSPORTATION AGENCY
DIVISION OF PUBLIC WORKS
IN COOPERATION WITH THE
U. S. DEPARTMENT OF TRANSPORTATION
FEDERAL HIGHWAY ADMINISTRATION
BUREAU OF PUBLIC ROADS
AND THE COUNTY

LAMBERT CONFORMAL PROJECTION 33° 04' 45"
CALIFORNIA COORDINATE SYSTEM PROJECTION 1927 MAD
10,000 FOOT GRID BASED ON CALIF. COORD. SYS. ZONE 6



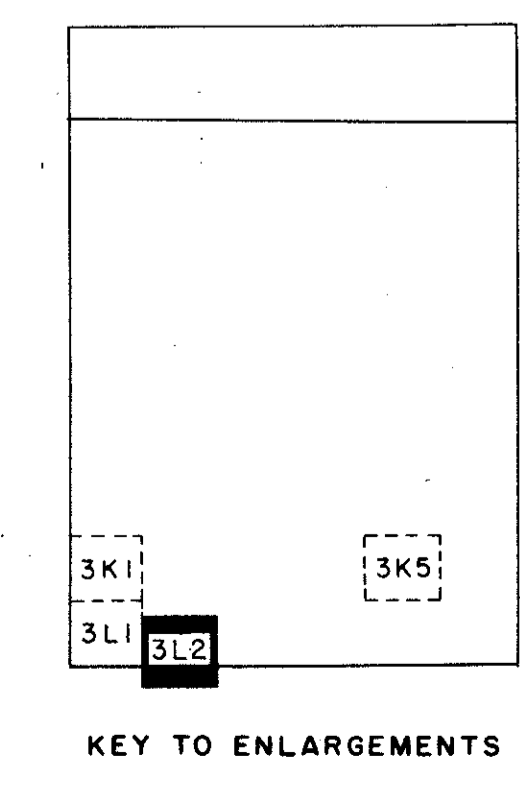
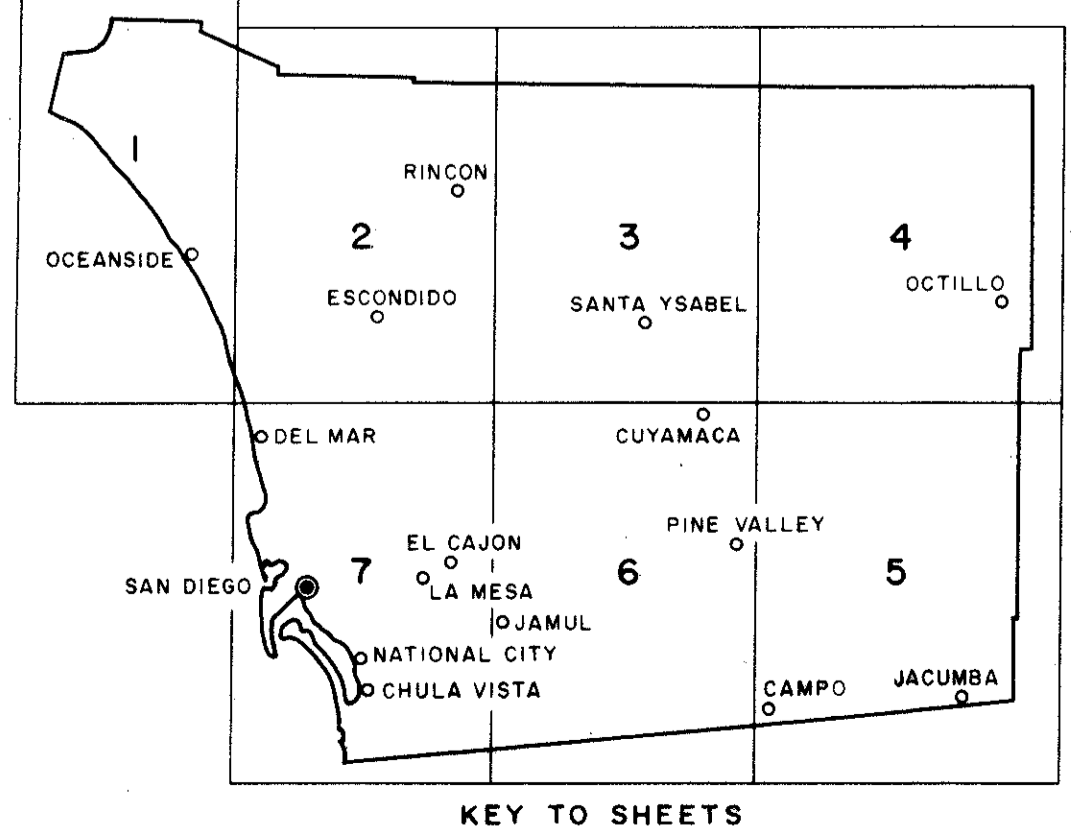
ROAD SYSTEMS

	STATE HIGHWAY ROUTE NO.
	URBAN
	SELECT SYSTEM REPEALED
	SELECT-ARTERIAL
	SELECT-COLLECTOR
	MINOR
	ALL OTHER ROADS
	ALL OTHER ROADS
	FAS V234
	FEDERAL AID ROUTE NO.
	FAS V234
	FAS V234

LEGEND

	SIGN ROUTES
	INTERSTATE
	U. S.
	STATE
	COUNTY
	HIGHWAY BRIDGE
	FORD
	TUNNEL
	GRADE SEPARATION

	STATE BOUNDARY
	COUNTY BOUNDARY
	CITY BOUNDARY
	PARK OR RESERVATION BOUNDARY
	STATE CAPITAL
	COUNTY SEAT
	TOWN CENTER
	MILITARY AIRPORT
	AIRFIELD OR LANDING STRIP
	COMMERCIAL OR MUNICIPAL AIRPORT, COMPLETE FACILITIES



DATE REVISED	6-7-05
CO. MAINT. SYSTEM	
CO. SELECT	
CITY SELECT	
CITY ANNEXATION	
FAS I	
FAS II	
URBAN LIMIT	
61876	

MAIN MAPS 1"=1 MILE	ENLARGEMENTS 8"=1 MILE	TOTAL No. OF SHEETS
SHEET No. No. OF SHEETS	SHEET No. No. OF SHEETS	OF SHEETS
7	3L2 107	114