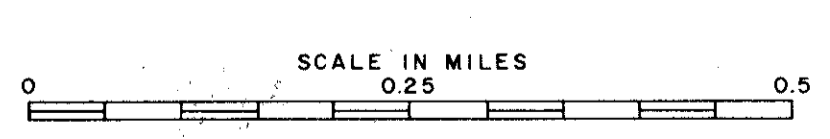


DATE RELEASED	
MAY 1962	
REVISED	
MAY 28, 63	
MAY 26, 64	
MAY 25, 65	
MAY 3, 66	
MAY 3, 67	
MAY 24, 68	
MAY 5, 69	
MAY 5, 70	
MAY 25, 71	



STATE OF CALIFORNIA  
 TRANSPORTATION AGENCY  
 DEPARTMENT OF PUBLIC WORKS  
 DIVISION OF HIGHWAYS  
 IN COOPERATION WITH THE  
 U. S. DEPARTMENT OF TRANSPORTATION  
 FEDERAL HIGHWAY ADMINISTRATION  
 BUREAU OF PUBLIC ROADS  
 AND THE COUNTY

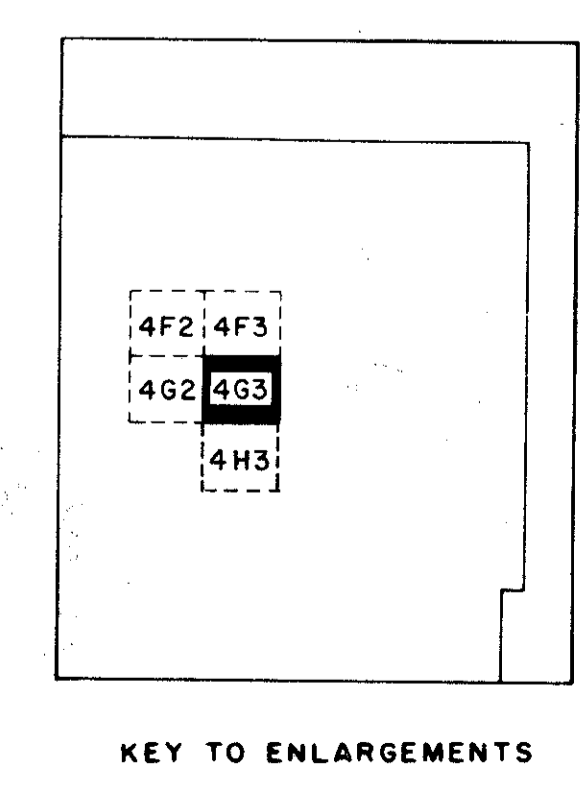
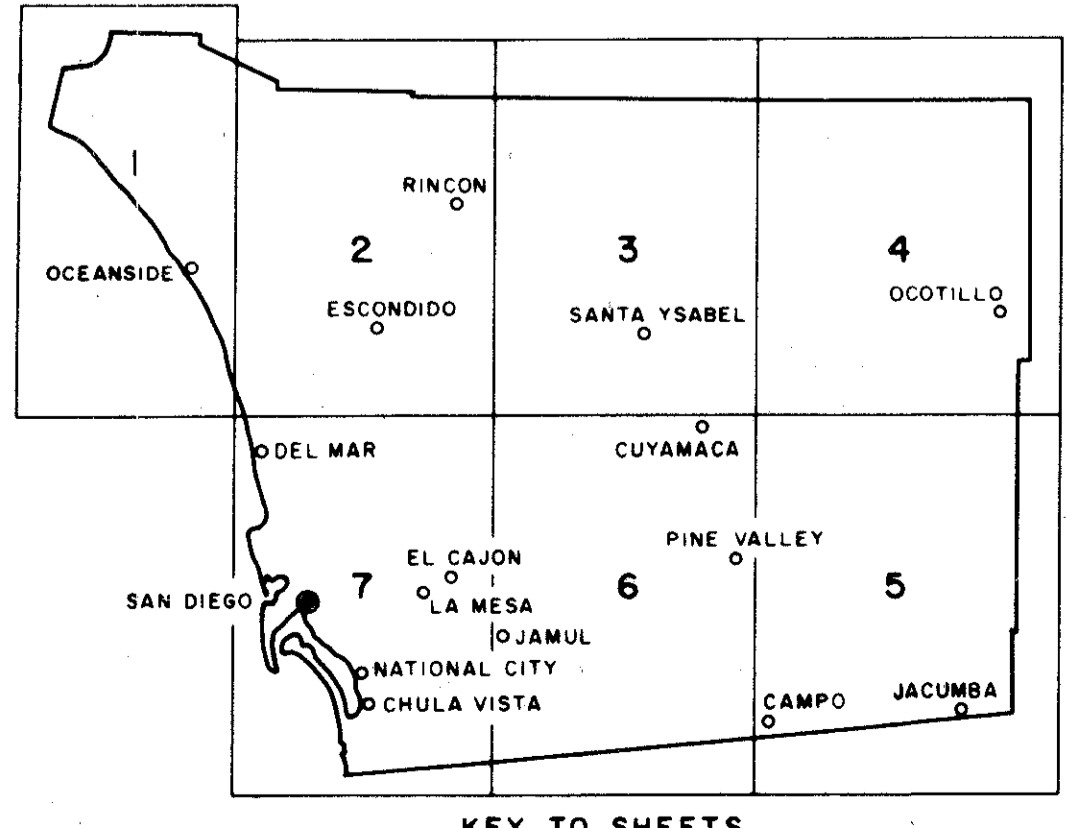
LAMBERT CONFORMAL PROJECTION 33° 8' 45"  
 CALIFORNIA COORDINATE SYSTEM PROJECTION 1927 MAD  
 10,000 FOOT GRID BASED ON CALIF. COORD. SYS. ZONE 6  
 1 965 000 FEET



ROAD SYSTEMS	
	STATE HIGHWAY ROUTE NO.
	URBAN
	SELECT SYSTEM REPEALED JAN. 1, 1980.
	SELECT-ARTERIAL
	SELECT-COLLECTOR
	MINOR
	ALL OTHER ROADS
	FAS V234
	FEDERAL AID ROUTE NO.

SIGN ROUTES	
	INTERSTATE
	U. S.
	STATE
	COUNTY
	HIGHWAY BRIDGE
	FORD
	TUNNEL
	GRADE SEPARATION

	STATE BOUNDARY
	COUNTY BOUNDARY
	CITY BOUNDARY
	PARK OR RESERVATION BOUNDARY
	STATE CAPITAL
	COUNTY SEAT
	TOWN CENTER
	MILITARY AIRPORT
	AIRFIELD OR LANDING STRIP
	AIRPORT, COMPLETE FACILITIES



MAIN MAPS 1"=1 MILE		ENLARGEMENTS 8"=1 MILE		TOTAL No.
SHEET No.	No. OF SHEETS	SHEET No.	No. OF SHEETS	OF SHEETS
7	463	107	114	

BASE MAP MADE IN 1962 - REVISED CONTINUOUSLY -

DATE REVISED	
10-26-05	CO. MAINT. SYSTEM
	CO. SELECT
	CITY SELECT
	CITY ANNEXATION
6-18-76	FAS
	FAP
	URBAN LIMIT