

## IMPORTANT NOTICE

Section 4216/4217 of the Government Code requires a DigAlert Identification Number (ID) be issued before a "Permit to excavate" will be valid.

For your DigAlert ID Number  
Call Underground Service Alert  
TOLL FREE 811  
Two working days before you dig.

For more information, go to:  
[www.digalert.org](http://www.digalert.org)

## Applications should be submitted to:

County of San Diego  
Planning and Development Services (PDS)  
Land Development Counter  
5510 Overland Avenue, Suite 110  
San Diego, CA 92123

(858) 694-2055  
Fax (858) 279-7020

Email: [rowpermitcounter@sdcounty.ca.gov](mailto:rowpermitcounter@sdcounty.ca.gov)

FOR GENERAL INFORMATION ONLY  
NOT TO SUPERSEDE THE APPROPRIATE  
ORDINANCE



## EXCAVATION PERMIT: FOR WORK WITHIN THE COUNTY RIGHT-OF-WAY



COUNTY OF SAN DIEGO  
DEPARTMENT OF PUBLIC WORKS

[www.sdcounty.ca.gov/dpw](http://www.sdcounty.ca.gov/dpw)



## EXCAVATION PERMIT

### PERMIT REQUIRE

An Excavation Permit is required before starting work related to road construction, improvement or repair, which work shall make or cause to be made any encroachment including an excavation, fill or obstruction, for the purpose of installing utilities including, but not limited to: sanitary sewer, private storm drainage, domestic and irrigation water, oil and natural gas, electric power, telephone, and television signals, both main and lateral lines, or any other related work in the County Right-of-Way.

### APPLICATION PROCEDURE

The applicant shall provide the following:

- ◆ Location relative to the road Right-of-Way (R/W)
- ◆ Type of surface to be cut in R/W
- ◆ Dimensions including length, width and depth
- ◆ Purpose, extent and nature of excavation, fill or obstruction
- ◆ Size and type of pipe where applicable

- ◆ Duration of existence
- ◆ Signed plans or drawings
- ◆ \$210.00 permit fee (checks payable to "County of San Diego).
- ◆ \$83.00 Permit renewal fee
- ◆ Inspection deposits, \$5.00 per lineal foot, first 1000 feet; thereafter \$1.75 per lineal foot; minimum of \$1,481.55 deposit.
- ◆ Traffic control application and traffic control plan
- ◆ Licensed contractor number (the County accepts only General Engineering Class A, Excavation/ Pavement Contractor C12, Pipeline Contractor C34 or Sanitation System Contractor C42 for excavation work)
- ◆ Financially Responsible Party Agreement
- ◆ Environmental Review Questionnaire (CEQA)
- ◆ Contractor must also provide: **A CERTIFICATE OF INSURANCE** for General Liability (\$1,000,000 minimum), naming County of San Diego Department of Public Works as **CERTIFICATE HOLDER**.
- ◆ Approval from utility company allowing connection to their system, **"Encroachment Only" permit (if applicable)**.

### SPECIAL REQUIREMENTS

- ◆ The County's "Pavement Cut Policy" limits trenching on new and newly resurfaced publicly maintain roads.
- ◆ Excavations exceeding 1,000 linear feet or using the "Rock Saw" trenching method require a pre-issuance field review.
- ◆ **Permanent Road Division Zones( previously known as County Service Area Roads) require a pre-issuance field review before the work can start.**
- ◆ Trenches exceeding five (5) feet in vertical depth require a CAL-OSHA permit. CAL-OSHA's telephone number is (619) 767-2280
- ◆ Public notification may be required prior to commencement of construction





FOR COUNTY USE ONLY
RECORD ID:
DPW20 _____
RWEXCP- _____

**APPLICATION FOR EXCAVATION PERMIT**  
**COUNTY OF SAN DIEGO**  
**DEPARTMENT OF PUBLIC WORKS**  
 5510 OVERLAND AVENUE, SUITE 110  
 SAN DIEGO, CA 92123  
 PHONE (858) 694-2055 • FAX (858) 279-7020  
 E-mail [ROWPERMITCOUNTER@SDCOUNTY.CA.GOV](mailto:ROWPERMITCOUNTER@SDCOUNTY.CA.GOV)

Date \_\_\_\_\_

THOMAS GUIDE		
YEAR/ EDITION	PAGE	COORD

Permit Owner \_\_\_\_\_ Telephone # \_\_\_\_\_  
Last Name First

Mailing Address \_\_\_\_\_  
Street City State Zip Code

Hereby makes application for permit to excavate and/or construct the following on the public roads, subject to provisions of Title 7, Div. 1 of San Diego County Code of Regulatory Ordinances. Permit revocable at option of Director, Department of Public Works when necessary.

Application Contact Name \_\_\_\_\_ Email Address \_\_\_\_\_ Telephone # \_\_\_\_\_

Contractor \_\_\_\_\_ Telephone # \_\_\_\_\_ License # \_\_\_\_\_  
Name Ins. Exp. Date

Email Address \_\_\_\_\_

Utility Owner (if applicable) \_\_\_\_\_ Agency Job Number: \_\_\_\_\_

Is this a Broadband Project? YES ☐ NO ☐

Is the work part of a larger project or program requiring multiple permits, or currently under review for permit? YES ☐ NO ☐

If yes provide: Related Permits \_\_\_\_\_ Assessor Parcel # \_\_\_\_\_

Is this a utility relocation in connection with a County Capital Improvement Project? YES ☐ NO ☐

If yes provide: Name of Project \_\_\_\_\_

Location of work \_\_\_\_\_  
Street Name and Number and nearest cross street

Standard Drawing: ☐ G-24A Type D or DS-22 ☐ G-25 ☐ SP-02 ☐ WP-02 ☐ Other: \_\_\_\_\_

Excavation Length \_\_\_\_\_ Width \_\_\_\_\_ Depth \_\_\_\_\_

If pipe is to be placed, state size \_\_\_\_\_ and kind \_\_\_\_\_

Detailed Description of Work \_\_\_\_\_

Requested Permit Duration (ex: 90 days) \_\_\_\_\_ A general liability insurance certificate is required for this time period.

Surface to be cut: ☐ Asphalt ☐ Concrete ☐ Dirt

Sample Application (link here)

Attachments/Requirements at Application (links to samples provided):

- |                                                                                                           |                                                                                                                                     |
|-----------------------------------------------------------------------------------------------------------|-------------------------------------------------------------------------------------------------------------------------------------|
| <input type="checkbox"/> Financially Responsible Party Agreement                                          | <input type="checkbox"/> Environmental Review Questionnaire (CEQA)                                                                  |
| <input type="checkbox"/> Inspection Deposits and Permit Fee                                               | <input type="checkbox"/> Contractor's License and Proof of Liability Insurance                                                      |
| <input type="checkbox"/> Traffic Control Permit Application                                               | <input type="checkbox"/> Signed Engineering Plans (excavation over 1,000 LF)                                                        |
| <input type="checkbox"/> Traffic Control Plan or Regional Standard Drawing                                | <input type="checkbox"/> Utility Company Connection Approval (if applicable)                                                        |
| <input type="checkbox"/> Location Map (link to tool LAYER NEEDS TO BE DEVELOPED) and Construction Drawing | <input type="checkbox"/> Linear Underground/Overhead Project form (RWQCB Exemption) (for projects greater than or equal to 1500 LF) |

I hereby agree as a condition of the granting of this permit to provide defense and indemnification in accordance with Section 71.103 of the San Diego County Code of Regulatory Ordinances as follows: Permit Owner agrees to indemnify, hold harmless and defend the County and each of its officers and employees from any liability of responsibility for accident, loss or damage to persons or property arising by reason of the work done by Permit Owner, or Permit Owner's agents, employees or representatives.

Permit Owner agrees that all work within the County right-of-way will be accomplished in accordance with Approved Plans, the Standard Specifications of the Department of Public Work, "Special Provisions for Work Done Under Excavation Permit", "Special Provisions and Specifications for Improvement of New Streets", or Regional Standard Drawings and as stated on the Permit, and shall be subject to inspection and approval of the Director, Department of Public Works. If any tank, pipe, conduit, duct, tunnel or other facility (collectively "facilities") placed in the right-of-way interferes with the operation, improvement, grading or realignment of the highway by the County, the above signed will at their own expense completely remove the facilities and restore the right-of-way, or relocate the facilities to a location designated by the Director, Department of Public Works, and restore the right-o f-way. All work shall be completed to the satisfaction of the Director, Department of Public Works. The Permit Owner further agrees to pay any damages resulting to County of San Diego from the negligent or improper design, construction or installation of the facilities or performance of permitted work and will restore the right-of-way, as near as may be possible to its former state and so as not to have impaired unnecessarily its usefulness or will repay to County of San Diego its cost of such restoration. Notwithstanding the foregoing, this permit is not to be interpreted to supersede prior rights or franchise rights in the right-of-way that are owned by a Permit Owner, but should be interpreted to supplement or explain those rights whenever practical to do so without contradicting an express term of a title document or grant of franchise.

I declare under penalty of perjury under the laws of the State of California that the statements made herein are true and correct.

Signed \_\_\_\_\_  
Permit Owner Date





**OFFICIAL USE ONLY:**

DPW Project # \_\_\_\_\_

# County of San Diego

## DEPARTMENT OF PUBLIC WORKS

### LINEAR UNDERGROUND/OVERHEAD PROJECTS (LUP) DETERMINATION

**Requirement:** This information is required to be submitted with all DPW permit applications for linear projects greater than or equal to 1,500 linear feet.

**Purpose:** Determine if construction activities on your linear project qualify for coverage under the Statewide Construction General Permit (CGP) for Small LUP permits (SWRCB Order 2009-0009-DWQ). If CGP coverage is required, a State Waste Discharge Identification (WDID) number is required with this permit application.

No.	CRITERIA	YES	NO	NEXT STEP
1.	Is this project a linear type construction project <sup>1</sup> ?			If YES, continue to 2. If NO, go to 5.
2.	Are these activities considered a routine maintenance project <sup>2</sup> ?			If YES, go to 5. If NO, continue to 3.
3.	Is the entire project on Tribal Lands?			If YES, go to 5b. If NO, continue to 4.
4.	Is the land disturbance equal to or greater than 1 acre but less than 5 acres <sup>3</sup> ? (Please complete included Land Disturbance Calculation Table)			If YES, continue to 6. If NO, go to 5 or 5a if > 5 acres.
<b>RESULTS</b>		<b>ACTIONS</b>		
5.	The State's LUP Permit requirement is <b>not</b> likely applicable to this project.	No further review is required. You may proceed with your permit application.		
5a	For land disturbance more than one acre	A State WDID for a CGP project must be obtained and provided with your initial DPW permit application.		
5b	For Tribal Lands	Contact the EPA to obtain applicable permit		
6.	The State's LUP permit is required for this project. File an electronic Notice of Intent (NOI) with State Water Resources Control Boards Storm Water Multiple Application and Report Tracking System (SMARTS) database.	A State WDID for a LUP must be obtained and provided with your initial DPW permit application.		

The above noted information is true and to the best of our knowledge:

\_\_\_\_\_  
Permit Applicant Signature (legible)

\_\_\_\_\_  
Date

If required, WDID# \_\_\_\_\_

For more information on CGP and LUP, access it at: [www.waterboards.ca.gov/water\\_issues/programs/stormwater](http://www.waterboards.ca.gov/water_issues/programs/stormwater)

<sup>1</sup> Linear Type Construction Activity – Linear type construction activity consists of underground/overhead facilities that typically include, but are not limited to, any conveyance, pipe, or pipeline for the transportation of any gaseous, liquid (including water, wastewater for domestic municipal services), liquescent, or slurry substance; any cable line or wire for the transmission of electricity energy; any cable line or wire for communications (e.g., telephone, telegraph, radio or television messages); and associated ancillary facilities. Construction activities associated with small LUPs include, but are not limited to, those activities necessary for the installation of underground and overhead linear facilities (e.g., conduits, substructures, pipelines, towers, poles, cables, wires, connectors, switching, regulating and transforming equipment and associated ancillary facilities) and include, but are not limited to, underground utility mark-out, potholing, concrete and asphalt cutting and



removal, trenching, excavation, boring and drilling, access road and pole/tower pad and cable/wire pull station, substation construction, substructure installation, construction of tower footings and/or pavement repair or replacement, and stockpile/borrow locations.

<sup>2</sup> Routine Maintenance Activities are activities associated with operations and maintenance activities that are conducted on existing lines and facilities and within existing right-of-ways, easements, franchise agreements, or other legally binding agreements of the discharger. Routine maintenance projects include, but are not limited to projects conducted to:

- a. Maintain the original purpose of the facility or hydraulic capacity.
- b. Update existing lines and facility to comply with applicable codes, standards, and regulations regardless if such projects result in increased capacity.
- c. Repairing leaks.

Routine maintenance does not include construction of new lines or facilities resulting from compliance with applicable codes, standards, and regulations. Routine maintenance projects do not include those areas of maintenance projects that are outside of an existing right-of-way, franchise, easements, or agreements.

<sup>3</sup> Calculating land disturbance areas of LUPs – the total area disturbed for LUPs is the sum of the:

<b>Land Disturbance Calculation Table</b>		<b>Area (ft<sup>2</sup>)</b>
1.	Surface areas of trenches, laterals, and ancillary facilities	
2.	Area of the base of stockpiles <sup>4</sup> on unpaved surfaces	
3.	Surface area of the borrow area	
4.	Areas of paved surfaces constructed for the project	
5.	Areas of new roads constructed or areas of major reconstruction to existing roads (e.g., improvement to two-track surfaces or road widening) for the sole purpose of accessing construction activities or as part of the final project	
6.	Equipment and material storage, staging, and preparation areas (laydown areas) not on paved surfaces	
7.	Soil areas outside the surface area of trenches, laterals and ancillary facilities that will be graded, and/or disturbed by the use of construction equipment, vehicles and machinery during construction activities.	
<b>Totals Areas Disturbed in ACRES: [ i.e., Acres= XX total ft<sup>2</sup>/43,560 ft<sup>2</sup> ]</b>		<div style="text-align: center;"> <hr/> ft<sup>2</sup> <hr/>   acres </div>

#### <sup>4</sup> Stockpiling Areas

Stockpiling areas, borrow areas and the removal of soils from a construction site may or may not be included when calculating the area of disturbed soil for a site depending on the following conditions:

- For stockpiling of soils onsite or immediately adjacent to a LUP site and the stockpile is not on a paved surface, that area of the base of the stockpile is to be included in the disturbed area calculation.
- The surface area of borrow areas that are onsite or immediately adjacent to a project site are to be included in the disturbed area calculation.
- For soil that is hauled offsite to a location owned or operated by the discharger that is not a paved surface, the area of the base of the stockpile is to be included in the disturbed area calculation except when the off-site location is already subject to a separate storm water permit.
- For soil that is brought to the project from an off-site location owned or operated by the discharger the surface area of the borrow pit is to be included in the disturbed area calculation except when the off-site location is already subject to a separate storm water permit.
- Trench spoils on a paved surface that are either returned to the trench or excavation or hauled away from the project daily for disposal or reuse will not be included in the disturbed area calculation.



ENVIRONMENTAL REVIEW QUESTIONNAIRE  
FOR WORK WITHIN THE COUNTY OF SAN DIEGO ROAD RIGHT OF WAY  
(TO BE FILLED OUT BY APPLICANT)

PERMITTEE NAME OR ORGANIZATION: \_\_\_\_\_

PROJECT NUMBER OR NAME: \_\_\_\_\_

PROJECT LOCATION: \_\_\_\_\_

**Please Check YES or NO for the following statements. (Note: further environmental review may be required by applicant and/or County staff for a "Yes" answer.)**

YES	NO	
<input type="checkbox"/>	<input type="checkbox"/>	The project proposes grading, filling, or dredging within a creek or wetland area
<input type="checkbox"/>	<input type="checkbox"/>	The project will remove vegetation adjacent to a creek or wetland area
<input type="checkbox"/>	<input type="checkbox"/>	The project will harm or remove healthy, mature, or scenic trees
<input type="checkbox"/>	<input type="checkbox"/>	The project is located on a hazardous waste site per Section 65962.5 of Gov. Code
<input type="checkbox"/>	<input type="checkbox"/>	The project will degrade surface water quality
<input type="checkbox"/>	<input type="checkbox"/>	The project will impact groundwater quality or quantity
<input type="checkbox"/>	<input type="checkbox"/>	The project will have significant impact to aesthetics or visual resources
<input type="checkbox"/>	<input type="checkbox"/>	The project is located on a dedicated trail, or pathway
<input type="checkbox"/>	<input type="checkbox"/>	The project will impact historic, tribal cultural, or prehistoric resources
<input type="checkbox"/>	<input type="checkbox"/>	The project will conflict with the County Noise Ordinance (San Diego County Code of Regulatory Ordinances, Title 3, Division 6, Chapter 4)

The following language shall be placed on the project plans and will become permit conditions:

"If during the course of any ground disturbing activities any historic or pre-historic resources are identified, work will be ceased immediately in that area and the Department of Public Works notified. Work will commence once authorized by the Department of Public Works."

"To avoid harm to any mature trees, the applicant will not place any concrete, fill, or grade within the canopy of any tree with a diameter of 3 inches or greater unless only hand-tools are used or an arborist provides direction and certification that such activities would not cause harm to the tree."

"If existing landscaping is to be removed, the applicant will replace it in kind".

"As defined by the County Noise Ordinance, general sound levels will not exceed the limits defined in Section 36.404 of the Noise Ordinance. Further, construction Activities will not occur before 7 a.m or after 7 p.m. nor will any construction occur on Sundays or holidays without first obtaining a noise variance."

"No grading, fill, or any activities are permitted within a creek or wetland area."

I hereby certify the above answers are true and correct to the best of my knowledge:

SIGNATURE: \_\_\_\_\_

DATE: \_\_\_\_\_



## Check a Contractor License or Home Improvement Salesperson (HIS) Registration

Look up a contractor license or Home Improvement Salesperson (HIS) registration to verify information, including complaint disclosure. Before hiring a contractor or signing a contract, CSLB recommends you read the [Hiring a Contractor](#) page.



Enter the contractor license number to check the status of their license.

Contractor License #



### SEARCH TIPS

A California contractor license number doesn't contain alphabetic characters. Each contractor's plastic pocket license will show the respective license number. Begin entry of your license number at the left position and don't exceed 8 digits in the license number.

Please note: Our database is unavailable Sundays at 8 p.m. through Monday at 6 a.m. due to scheduled maintenance.

Trying to hire a licensed contractor and don't know where to start? Click [here](#) to create a list of licensed contractors by City or ZIP code.





# County of San Diego

Planning & Development Services (PDS)  
Land Development/Right-of-Way Counter  
5510 Overland Ave., Suite 110, San Diego, CA 92123

## Information Sheet For Insurance Requirements For Right-of-Way Permits

Persons, Organizations, or Contractors encroaching in the County-maintained Right-of-Way must provide proof of insurance from a generally recognized domestic insurance carrier for the duration of the permitted encroachment, as follows (please refer to samples):

### 1) **CERTIFICATE OF LIABILITY INSURANCE**

- The Certificate must show evidence of **Commercial General Liability with a \$1,000,000 per occurrence** limit of liability.
- The Certificate must name the County of San Diego as a **CERTIFICATE HOLDER** and the County of San Diego, its agents, officers, and employees as **ADDITIONAL INSURED**.
- The Certificate must include the insurance policy number.

### 2) **ADDITIONAL INSURANCE ENDORSEMENT** (CG 20 12 04 13, use latest version if available)

- The Endorsement must name the County of San Diego, its agents, officers, and employees as **ADDITIONAL INSURED** for the above-noted Commercial General Liability policy.
- The Endorsement must include the insurance policy number.

If the Permittee maintains broader coverage and/or higher limits than the minimums shown above, the County requires and shall be entitled to the broader coverage and/or higher limits maintained by the Permittee. As a requirement of this contract, any available insurance proceeds in excess of the specified minimum limits and coverage stated above, shall also be available to the County of San Diego.

***Please mail or email proof of insurance to:***

County of San Diego  
Planning & Development Services (PDS)  
Land Development/Right-of-Way Counter  
5510 Overland Avenue, Suite 110  
San Diego, CA 92123

Contact: **Permit Coordinator**  
Telephone: **(858) 694-2055**

Email:  
[ROWPERMITCOUNTER@SDCOUNTY.CA.GOV](mailto:ROWPERMITCOUNTER@SDCOUNTY.CA.GOV)

**Please indicate your permit record number when sending in your proof of insurance (DPW20XX-RWXXXX-12345)**



**Sample of Items 1 & 2****CERTIFICATE OF LIABILITY INSURANCE**DATE (MM/DD/YYYY)  
01/01/2020

THIS CERTIFICATE IS ISSUED AS A MATTER OF INFORMATION ONLY AND CONFERS NO RIGHTS UPON THE CERTIFICATE HOLDER. THIS CERTIFICATE DOES NOT AFFIRMATIVELY OR NEGATIVELY AMEND, EXTEND OR ALTER THE COVERAGE AFFORDED BY THE POLICIES BELOW. THIS CERTIFICATE OF INSURANCE DOES NOT CONSTITUTE A CONTRACT BETWEEN THE ISSUING INSURER(S), AUTHORIZED REPRESENTATIVE OR PRODUCER, AND THE CERTIFICATE HOLDER.

**IMPORTANT:** If the certificate holder is an ADDITIONAL INSURED, the policy(ies) must have ADDITIONAL INSURED provisions or be endorsed. If SUBROGATION IS WAIVED, subject to the terms and conditions of the policy, certain policies may require an endorsement. A statement on this certificate does not confer rights to the certificate holder in lieu of such endorsement(s).

<b>PRODUCER</b> Name & Address of Insurance Company Producing Certificate		<b>CONTACT NAME:</b> Producer Contact Name <b>PHONE (A/C, No, Ext):</b> (123)456-7890 <b>FAX (A/C, No):</b> <b>E-MAIL ADDRESS:</b>	
		<b>INSURER(S) AFFORDING COVERAGE</b>	
		<b>INSURER A:</b> Name of Insurer A	
		<b>INSURER B:</b> Name of Insurer B	
		<b>INSURER C:</b>	
		<b>INSURER D:</b>	
		<b>INSURER E:</b>	
		<b>INSURER F:</b>	

**COVERAGES****CERTIFICATE NUMBER:****REVISION NUMBER:**

THIS IS TO CERTIFY THAT THE POLICIES OF INSURANCE LISTED BELOW HAVE BEEN ISSUED TO THE INSURED NAMED ABOVE FOR THE POLICY PERIOD INDICATED. NOTWITHSTANDING ANY REQUIREMENT, TERM OR CONDITION OF ANY CONTRACT OR OTHER DOCUMENT WITH RESPECT TO WHICH THIS CERTIFICATE MAY BE ISSUED OR MAY PERTAIN, THE INSURANCE AFFORDED BY THE POLICIES DESCRIBED HEREIN IS SUBJECT TO ALL THE TERMS, EXCLUSIONS AND CONDITIONS OF SUCH POLICIES. LIMITS SHOWN MAY HAVE BEEN REDUCED BY PAID CLAIMS.

INSR LTR	TYPE OF INSURANCE	ADD'L INSD	SUBR WVD	POLICY NUMBER	POLICY EFF (MM/DD/YYYY)	POLICY EXP (MM/DD/YYYY)	LIMITS
A	<input checked="" type="checkbox"/> <b>COMMERCIAL GENERAL LIABILITY</b> <input type="checkbox"/> CLAIMS-MADE <input checked="" type="checkbox"/> OCCUR  GEN'L AGGREGATE LIMIT APPLIES PER: <input type="checkbox"/> POLICY <input type="checkbox"/> PRO-JECT <input type="checkbox"/> LOC OTHER:	X		EXMPL12345	01/01/2020	01/01/2021	EACH OCCURRENCE \$ 1,000,000
	DAMAGE TO RENTED PREMISES (Ea occurrence) \$ 100,000						
	MED EXP (Any one person) \$ 5,000						
	PERSONAL & ADV INJURY \$ 1,000,000						
							GENERAL AGGREGATE \$ 2,000,000
							PRODUCTS - COMP/OP AGG \$ 2,000,000
							\$
	<b>AUTOMOBILE LIABILITY</b> <input type="checkbox"/> ANY AUTO <input type="checkbox"/> OWNED AUTOS ONLY <input type="checkbox"/> HIRED AUTOS ONLY <input type="checkbox"/> SCHEDULED AUTOS <input type="checkbox"/> NON-OWNED AUTOS ONLY						COMBINED SINGLE LIMIT (Ea accident) \$
							BODILY INJURY (Per person) \$
							BODILY INJURY (Per accident) \$
							PROPERTY DAMAGE (Per accident) \$
							\$
	<b>UMBRELLA LIAB</b> <b>EXCESS LIAB</b> <input type="checkbox"/> OCCUR <input type="checkbox"/> CLAIMS-MADE <input type="checkbox"/> DED <input type="checkbox"/> RETENTION \$						EACH OCCURRENCE \$
							AGGREGATE \$
							\$
							\$
B	<b>WORKERS COMPENSATION AND EMPLOYERS' LIABILITY</b> ANY PROPRIETOR/PARTNER/EXECUTIVE OFFICER/MEMBER EXCLUDED? (Mandatory in NH) If yes, describe under DESCRIPTION OF OPERATIONS below	Y/N Y	N/A	EXMPL12345	01/01/2020	01/01/2021	<input checked="" type="checkbox"/> PER STATUTE <input type="checkbox"/> OTH-ER
	E.L. EACH ACCIDENT \$ 1,000,000						
	E.L. DISEASE - EA EMPLOYEE \$ 1,000,000						
	E.L. DISEASE - POLICY LIMIT \$ 1,000,000						

DESCRIPTION OF OPERATIONS / LOCATIONS / VEHICLES (ACORD 101, Additional Remarks Schedule, may be attached if more space is required)

RE: Permit.

The County of San Diego, its officers, agents, &amp; employees are included as additionally insured in accordance to General Liability policy provisions.

**CERTIFICATE HOLDER****CANCELLATION**

County of San Diego 5510 Overland Avenue, Suite 110 San Diego, CA 92123	<b>SHOULD ANY OF THE ABOVE DESCRIBED POLICIES BE CANCELLED BEFORE THE EXPIRATION DATE THEREOF, NOTICE WILL BE DELIVERED IN ACCORDANCE WITH THE POLICY PROVISIONS.</b>  <b>AUTHORIZED REPRESENTATIVE</b>
-------------------------------------------------------------------------------	---------------------------------------------------------------------------------------------------------------------------------------------------------------------------------------------------------------

© 1988-2015 ACORD CORPORATION. All rights reserved.

ACORD 25 (2016/03)

The ACORD name and logo are registered marks of ACORD



**Sample of Item 3**

POLICY NUMBER: EXMPL12345

COMMERCIAL GENERAL LIABILITY  
CG 20 12 04 13

**THIS ENDORSEMENT CHANGES THE POLICY. PLEASE READ IT CAREFULLY.**

**ADDITIONAL INSURED – STATE OR GOVERNMENTAL  
AGENCY OR SUBDIVISION OR POLITICAL  
SUBDIVISION – PERMITS OR AUTHORIZATIONS**

This endorsement modifies insurance provided under the following:

COMMERCIAL GENERAL LIABILITY COVERAGE PART

**SCHEDULE**

**State Or Governmental Agency Or Subdivision Or Political Subdivision:**

County of San Diego, its officers, agents, & employees  
5510 Overland Avenue, Suite 110  
San Diego, CA 92123

Information required to complete this Schedule, if not shown above, will be shown in the Declarations.

**A. Section II – Who Is An Insured** is amended to include as an additional insured any state or governmental agency or subdivision or political subdivision shown in the Schedule, subject to the following provisions:

**1.** This insurance applies only with respect to operations performed by you or on your behalf for which the state or governmental agency or subdivision or political subdivision has issued a permit or authorization.

However:

- a.** The insurance afforded to such additional insured only applies to the extent permitted by law; and
- b.** If coverage provided to the additional insured is required by a contract or agreement, the insurance afforded to such additional insured will not be broader than that which you are required by the contract or agreement to provide for such additional insured.

**2.** This insurance does not apply to:

- a.** "Bodily injury", "property damage" or "personal and advertising injury" arising out of operations performed for the federal government, state or municipality; or
- b.** "Bodily injury" or "property damage" included within the "products-completed operations hazard".

**B.** With respect to the insurance afforded to these additional insureds, the following is added to **Section III – Limits Of Insurance:**

If coverage provided to the additional insured is required by a contract or agreement, the most we will pay on behalf of the additional insured is the amount of insurance:

- 1.** Required by the contract or agreement; or
- 2.** Available under the applicable Limits of Insurance shown in the Declarations;

whichever is less.

This endorsement shall not increase the applicable Limits of Insurance shown in the Declarations.



### IMPORTANT NOTICE

Section 4216/4217 of the Government Code requires a DigAlert Identification Number (ID) be issued before a "Permit to excavate" will be valid.

For your DigAlert ID Number  
Call Underground Service Alert  
TOLL FREE 811 or [www.contact811.org](http://www.contact811.org)  
Two working days before you dig.

For more information, go to:  
[www.digalert.org](http://www.digalert.org)

### Applications should be submitted to:

County of San Diego  
Planning and Development Services (PDS)  
Land Development Counter  
5510 Overland Avenue, Suite 110  
San Diego, CA 92123

(858) 694-2055  
Fax (858) 279-7020

Email: [rowpermitcounter@sdcounty.ca.gov](mailto:rowpermitcounter@sdcounty.ca.gov)

FOR GENERAL INFORMATION ONLY  
NOT TO SUPERSEDE THE APPROPRIATE ORDINANCE



## TRAFFIC CONTROL PERMIT: FOR TRAFFIC CONTROL WITHIN COUNTY MAINTAINED ROADS DURING CONSTRUCTION



COUNTY OF SAN DIEGO  
DEPARTMENT OF PUBLIC WORKS

[www.sdcounty.ca.gov/dpw](http://www.sdcounty.ca.gov/dpw)



## TRAFFIC CONTROL PERMIT

### WHAT IS TRAFFIC CONTROL?

Traffic Control is the provision of a safe work area for workers within the public right-of-way (ROW) while maintaining a safe and efficient flow of traffic for all road users including motorists, bicyclists, and pedestrians.

### PERMIT REQUIRED

A Traffic Control Permit must be obtained before—starting construction of repair of curbs, gutters, sidewalks, commercial and residential driveways, roadway surfaces, retaining walls, culverts, street light(s) or other work of any nature in the County right-of-way.



### APPLICATION PROCEDURE

When applying for a traffic control permit, the appropriate (ROW) permits (Encroachment, Excavation, and Construction) should be concurrently applied for from the Planning Development Services (PDS) Land Development Counter. A Traffic Control Permit will not be processed until the appropriate ROW permits are approved.

The applicant shall provide the following:

- ◆ Complete Traffic Control application form:
  - ◇ Reason for Traffic Control Permit;
  - ◇ Exact work location; and
  - ◇ Desired dates and time of work.
- ◆ Traffic Control Permit application submittal checklist
- ◆ 11x17 size Traffic Control Plans or current San Diego Regional Standard Drawings (SDRSD) that include the work being performed, exact location of work, and proposed temporary Traffic Control through the work area.

### EXTENSION OF PERMITS

All requests for extensions should be submitted through PDS Land Development Counter at least seven days prior to the end of the original finish date. All permit conditions and requirements are to remain in effect.

### NO FEES

There is no fee for a Traffic Control Permit. It takes **approximately six weeks** to process a Traffic Control Permit because it requires review and approval by the County Traffic Engineer.

### SPECIAL REQUIREMENTS

- ◆ The permit holder must contact **The Department of Public Works Private Development Construction Inspection team at (858) 694-3165** at least **24 Hours** before start and finish of work.
- ◆ Appropriate lights, barriers, warning signs or other measures designed to protect the traveling public must be erected by the permittee per the Approved Traffic Control Permit.
- ◆ Permittee is responsible for ensuring a prevailing wage is paid to all traffic control workers engaged on the project in accordance with Section 74.301 of the San Diego County Code of Regulatory Ordinances. A traffic control worker means any person engaged in stopping, slowing or directing traffic through a construction site or other portion of a Highway subject to a disruption in travel; except, the term does not include any public agency employee engaged in traffic control for the public agency. Any failure to pay the required wage may, without limitation, be enforced by the Director of the Office of Labor Standards and Enforcement (OLSE) or any other County official with enforcement authority as a violation of the terms of the permit or approval. Permittee shall be required to furnish any records requested by OLSE in the enforcement of a complaint or audit related to compliance with this ordinance.







COUNTY OF SAN DIEGO  
DEPARTMENT OF PUBLIC WORKS  
TRAFFIC ENGINEERING SECTION

APPLICATION FOR TRAFFIC CONTROL PERMIT \_\_\_\_\_

*Type of traffic control: flag, shift, etc.*

County of San Diego  
DPW Traffic Engineering Section  
Room 470, MS O334  
5510 Overland Ave, Suite 410  
San Diego, CA 92123-1239

Telephone/voice mail: (858) 694-3863  
Secretary (858) 694-3850  
Fax (858) 694-3928

DPWTRAFFICCONTROL.PERMIT@SDCOUNTY.CA.GOV

Submit application to: [ROWPERMITCOUNTER@SDCOUNTY.CA.GOV](mailto:ROWPERMITCOUNTER@SDCOUNTY.CA.GOV)

Encroachment/Excavation/Construction/Public Improvement Permit # \_\_\_\_\_

***Applicant Information***

Company \_\_\_\_\_

Agent/Applicant \_\_\_\_\_  
Last Name First

Agent Telephone # \_\_\_\_\_ Agent E-mail Address: \_\_\_\_\_

Agent Mailing Address: \_\_\_\_\_  
Street Name and Number City State Zip Code

Reason for Traffic Control: \_\_\_\_\_

Start Date: \_\_\_\_\_ Start Time: \_\_\_\_\_ a.m. / p.m.

Finish Date: \_\_\_\_\_ End Time: \_\_\_\_\_ a.m. / p.m.

***It is requested that a permit be granted for traffic control on the following street/streets:***

STREET 1 \_\_\_\_\_ From Street \_\_\_\_\_ To \_\_\_\_\_

STREET 2 \_\_\_\_\_ From Street \_\_\_\_\_ To \_\_\_\_\_

COMMUNITY \_\_\_\_\_ Thomas Brothers Map Page and Grid # \_\_\_\_\_

Is Road Closure Requested?    Yes    No

Provide Road Closure Information:

STREET \_\_\_\_\_ From Street \_\_\_\_\_ To \_\_\_\_\_

Start Date: \_\_\_\_\_ Start Time: \_\_\_\_\_ a.m. / p.m.

Finish Date: \_\_\_\_\_ End Time: \_\_\_\_\_ a.m. / p.m.

Signed \_\_\_\_\_  
Agent or Applicant

\_\_\_\_\_  
Date





## TRAFFIC CONTROL PERMIT (TCP) APPLICATION SUBMITTAL CHECKLIST

Application package must include the following requirements at a minimum. Application is subject to rejection if any of the following information is not completed.

- ☐ **Description/type of work being done** (*Ex. access manhole, replace overhead lines on existing poles, replace water service line, etc.*) \_\_\_\_\_
- \_\_\_\_\_
- ☐ **Roadway Characteristics:**
- **Names of Road(s)** \_\_\_\_\_
  - **County Maintained Road(s)** (Yes/No) \_\_\_\_\_
  - **Work affecting other jurisdictions** (Yes/No)  
If yes, please list. \_\_\_\_\_
  - **Road Classification on Mobility Element Map** \_\_\_\_\_  
(*Ex. 2.2E Light Collector, 4.1A Major Road, Not on Mobility Element Map, etc.*)  
[https://www.sandiegocounty.gov/content/dam/sdc/pds/gpupdate/docs/MobilityNetworkAppendix\\_2023.pdf](https://www.sandiegocounty.gov/content/dam/sdc/pds/gpupdate/docs/MobilityNetworkAppendix_2023.pdf)
  - **Speed Limit** \_\_\_\_\_  
[https://codelibrary.amlegal.com/codes/san\\_diego/latest/sandiego\\_regs/0-0-0-83299](https://codelibrary.amlegal.com/codes/san_diego/latest/sandiego_regs/0-0-0-83299)  
Refer to Title 7, Division 2, Articles 11 and 12 of San Diego County Code of Regulatory Ordinances.
  - **# of Lanes** \_\_\_\_\_
  - **Roadway Width** \_\_\_\_\_
  - **Centerline Striping** (Yes/No) \_\_\_\_\_
  - **Bike Lanes** (Yes/No) \_\_\_\_\_
  - **Sidewalk** (Yes/No) \_\_\_\_\_
  - **Traffic Signal in County Right of Way** (Yes/No) \_\_\_\_\_
  - **Traffic Signal in other jurisdiction** (Yes/No) \_\_\_\_\_
  - **School zone within ½ mile of work zone** (Yes/No)  
If yes, list school hours and provide school bell schedule. \_\_\_\_\_
  - **Bus route or bus stops within work zone** (Yes/No) \_\_\_\_\_  
<https://www.sdmts.com/>  
<http://www.gonctd.com/>



- ☐ **Overview map.** Show location and limits of work area (length, width), including road name and distance to cross streets. See Example #1.
- ☐ **Work site specific traffic control plans** (See Example #3), **appropriate California Manual on Uniform Traffic Control Devices (CA MUTCD) Part 6 Temporary Traffic Control** (<https://dot.ca.gov/programs/safety-programs/camutcd>), or **appropriate San Diego Regional Standard Drawing (SDRSD) from Appendix "A" Traffic Control Plans** (<http://www.regional-stds.com/home/book/drawings/appendix-a>). If submitting an SDRSD, please denote roadway width and work area dimensions on TCP. Include offsets of work area to points of interest (edge of pavement, adjacent lanes, etc.). See Example #2.

Permittee is responsible for ensuring a prevailing wage is paid to all traffic control workers engaged on the project in accordance with Section 74.301 of the San Diego County Code of Regulatory Ordinances. A traffic control worker means any person engaged in stopping, slowing or directing traffic through a construction site or other portion of a Highway subject to a disruption in travel; except, the term does not include any public agency employee engaged in traffic control for the public agency. Any failure to pay the required wage may, without limitation, be enforced by the Director of the Office of Labor Standards and Enforcement (OLSE) or any other County official with enforcement authority as a violation of the terms of the permit or approval. Permittee shall be required to furnish any records requested by OLSE in the enforcement of a complaint or audit related to compliance with this ordinance.

I hereby certify the above information and attachments are true and correct to the best of my knowledge.

_____	_____	_____
Applicant Printed Name	Applicant Signature	Date

**For County Use Only:**

- ☐ Contractor Insurance \_\_\_\_\_
- ☐ Encroachment Permit Approval and/or Pavement Cut Policy \_\_\_\_\_



# Overview Map

Example #1

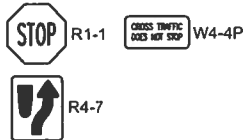




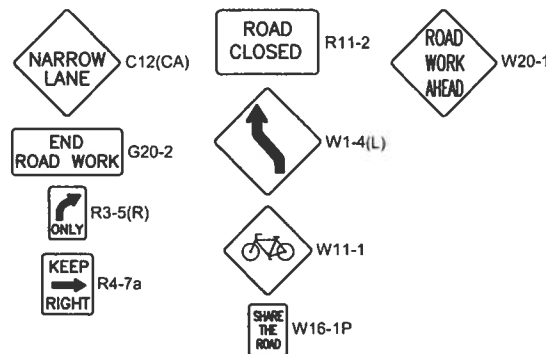
RECOMMENDED BY THE SAN DIEGO REGIONAL STANDARDS COMMITTEE  Chairperson R.C.E. 19246 <i>T. Stanton</i> 12/17/15	DRAWING NUMBER <b>TCP-09</b>	SAN DIEGO REGIONAL STANDARD DRAWING  <b>SIDE OF ROAD WORK AREA</b> <b>TWO LANE TRAFFIC CONTROL WITH FLAGGERS</b>	<p><b>Starland Dr</b></p> <p>Work zone encroaches 1' into WB lane</p> <p>Work zone at edge of pavement</p> <p>90'</p> <p>15'</p> <p>28'</p> <p>100' MIN.</p> <p>INSTALL TEMP. NO PARKING SIGNS POST PRIOR TO START OF WORK (AS REQUIRED)</p> <p>INSTALL TEMP. NO PARKING SIGNS POST PRIOR TO COMMENCING OF WORK (AS REQUIRED)</p> <p>SEE TABLE 1-B</p> <p>SEE TABLE A</p> <p>SEE TABLE A</p> <p>W20-1</p> <p>C9A</p> <p>W3-4</p> <p>R4-7A</p> <p>W1-6 (LT)</p> <p>C30 II</p> <p>C30 I</p> <p>C30 II</p> <p>C30 I</p> <p>C30 I</p> <p>C30 II</p> <p>G20-2</p> <p>100'</p> <p>18'</p> <p>18'</p>										
			<b>LEGEND</b> ● CONE    ++ BARRICADE    ■ FLAGGER    ▬ SIGN    ▨ FLASHING ARROW SIGN    ▨ WORK AREA    ⇄ TRAFFIC DIRECTION <div style="display: flex; justify-content: space-around; margin-top: 10px;"> <div>KEEP RIGHT R4-7A</div> <div>ROAD WORK AHEAD W20-1</div> <div>LANE CLOSED C30(CA)</div> <div>BE PREPARED TO STOP W3-4</div> <div>STOP C9A</div> <div>STOP R1-1</div> <div>W1-6 (LT)</div> <div>END ROAD WORK G20-2</div> </div>										
<b>AGENCY ENGINEER'S COMMENTS</b>			<b>GENERAL NOTES</b> FOR HOURS OF DARKNESS, CHANGE COMES TO VERTICAL BARRICADES WITH STEADY BURN LIGHTS. THIS PLAN MAY NOT APPLY TO SIGNALIZED OR MULTI-WAY STOP INTERSECTIONS. CONSULT THE LOCAL JURISDICTION WHEN PREPARING TRAFFIC CONTROL PLANS NEAR THESE INTERSECTIONS. THIS PLAN MAY NOT APPLY WHEN THE WORK AREAS AFFECT BIKE LANES, SIDEWALKS PEDESTRIAN ACCESS AND CURVED OR NARROW ROADWAYS. CONSULT THE APPROVING AGENCY WHEN PREPARING THE TRAFFIC CONTROL PLANS OR THESE AREAS.  NOTHING CONTAINED ON THIS DRAWING SHALL PREVENT LOCAL JURISDICTIONS FROM MODIFYING CHANGING OR ADOPTING NEW SPECIFICATIONS DEEMED NECESSARY. CRITERIA FOR POSITION, LOCATION AND USE OF TRAFFIC CONTROL DEVICES IS SOLELY FOR THE PURPOSE OF GUIDANCE TO ASSIST IN THE SET UP OF THE TRAFFIC CONTROL PLANS.  TCP IS REQUIRED FOR ALL TRAFFIC CONTROL PLANS.										
SUBMITTED BY: NAME _____ COMPANY _____ ADDRESS _____ PHONE _____			<table border="1" style="width: 100%; border-collapse: collapse;"> <thead> <tr> <th>POSTED SPEED LIMIT</th> <th>APPROACH SPEED</th> <th>TAPER LENGTH</th> <th>SPACING OF CONES</th> <th>SIGN SPACING</th> </tr> </thead> <tbody> <tr> <td> </td> <td> </td> <td> </td> <td> </td> <td> </td> </tr> </tbody> </table>	POSTED SPEED LIMIT	APPROACH SPEED	TAPER LENGTH	SPACING OF CONES	SIGN SPACING					
POSTED SPEED LIMIT	APPROACH SPEED	TAPER LENGTH	SPACING OF CONES	SIGN SPACING									



EXISTING SIGNS (THIS SHEET ONLY)



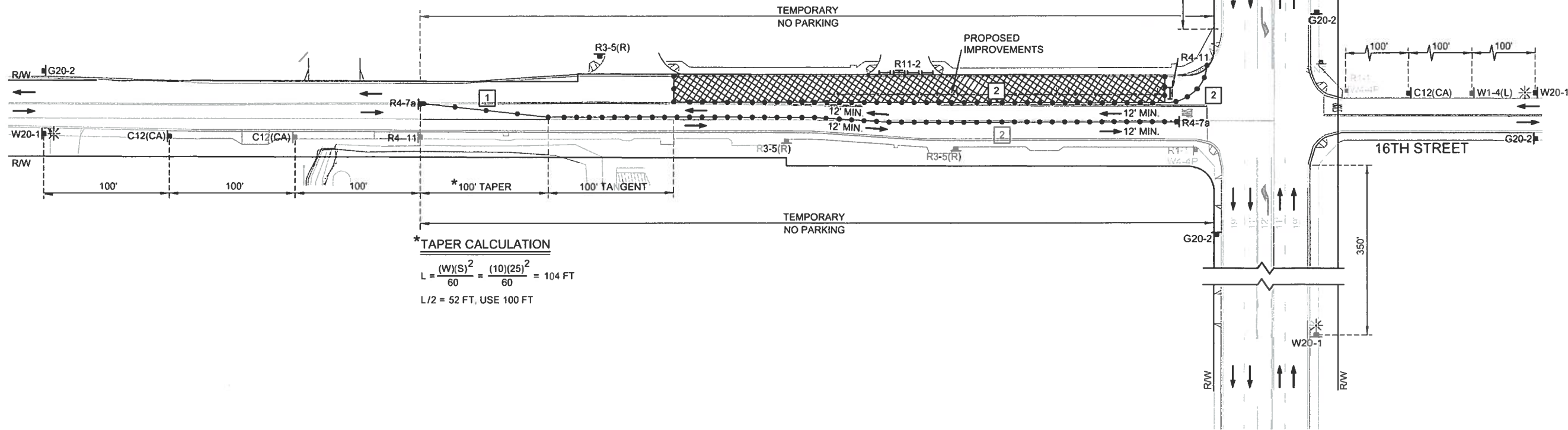
TEMPORARY CONSTRUCTION SIGNS (THIS SHEET ONLY)



CONSTRUCTION NOTES (THIS SHEET ONLY)

- 1 DELINEATORS SHALL BE PLACED AT 25' INTERVALS.
- 2 DELINEATORS SHALL BE PLACED AT 10' INTERVALS.

Example #3



\*TAPER CALCULATION

$$L = \frac{(W)(S)^2}{60} = \frac{(10)(25)^2}{60} = 104 \text{ FT}$$
$$L/2 = 52 \text{ FT, USE 100 FT}$$

ANTICIPATED WORK HOURS WITHIN CALTRANS RIGHT-OF-WAY

- 24 HOURS WARNING SIGNS SETUP ONLY

DECLARATION OF RESPONSIBLE CHARGE

I HEREBY DECLARE THAT I AM THE ENGINEER OF WORK FOR THIS PROJECT, THAT I HAVE EXERCISED RESPONSIBLE CHARGE OVER THE DESIGN OF THE PROJECT AS DEFINED IN SECTION 6703 OF THE BUSINESS AND PROFESSIONS CODE, AND THAT THE DESIGN IS CONSISTENT WITH CURRENT STANDARDS.

I UNDERSTAND THAT THE CHECK OF PROJECT DRAWINGS AND SPECIFICATIONS BY THE COUNTY OF SAN DIEGO IS CONFINED TO A REVIEW ONLY AND DOES NOT RELIEVE ME, AS ENGINEER OF WORK, OF MY RESPONSIBILITIES FOR PROJECT DESIGN.

NOTE

FOR TRAFFIC CONTROL LEGEND, SEE SHEET 06.

COUNTY OF SAN DIEGO  
DEPARTMENT OF PUBLIC WORKS

APPROVED BY: \_\_\_\_\_

DATE: \_\_\_\_\_

BENCHMARK

DESCRIPTION: STD 2 INCH CADT BRASS DISK STAMPED  
63-23.7 SET IN SIDEWALK, LOCATED 0.7 MILES  
SW OF INTERSECTION HWY 67 & MAIN ST.  
COUNTY OF SAN DIEGO, OBJECT ID 1477

ELEVATION: 1416.86

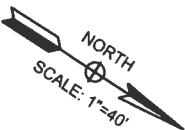
DATUM: NAVD83

POSTED SPEED

MAIN STREET = 35 MPH  
16TH STREET = 25 MPH

DESIGN SPEED

MAIN STREET = 45 MPH  
16TH STREET = 25 MPH



RAMONA MUNICIPAL WATER DISTRICT REVISIONS			
No.	Description	Approved By	Date

AS-BUILT DRAWING	
REVISIONS DRAWN BY: _____	DATE: _____
APPROVED BY: _____	DATE: _____
FOR RAMONA MUNICIPAL WATER DISTRICT	

LINSCOTT, LAW & GREENSPAN, ENGINEERS  
4542 Rufner Street, Suite 100  
San Diego, Ca 92111  
(858)300-8800 (858)300-8810 (774)



COUNTY OF SAN DIEGO REVISIONS			
No.	Description	Approved By	Date

SHEET 07	RAMONA MUNICIPAL WATER DISTRICT	9 SHEETS
PUBLIC WATER IMPROVEMENTS PLANS FOR RAMONA SENIOR APARTMENTS 16TH STREET (STAGE 2) CALIFORNIA COORDINATE INDEX 314N - 1803E		
Drawn By: HUNG Q. LUONG DESIGN ENGINEER	Approved By: _____	ENGINEERING MANAGER - R. C. E.
Designed By: JOHN P. KEATING PROJECT MANAGER - R. C. E.	Recommended for Approval By: _____	SENIOR ENGINEER - R. C. E.
DWG. NO. 17014-DP-07	Approved By: _____	WATER OPERATIONS MANAGER





# RIGHT-OF-WAY DONE RIGHT FAQ

## TRAFFIC CONTROL WORK IN THE RIGHT-OF-WAY IS DANGEROUS!

It is essential that investments maximize worker and public safety and that the work is performed by a workforce that is well-trained and paid a wage that attracts high-quality workers and helps build healthy, self-sufficient communities.

On September 14, 2022, the Board of Supervisors directed the Chief Administrative Officer to develop and return with an ordinance that codifies a minimum wage for traffic control workers, including forepersons and other on-site staff necessary for traffic control, doing work on County of San Diego-maintained roads equal to or greater than the prevailing wage that is set by the Department of Industrial Relations in the State of California for traffic control on public works projects according to the type of work and location of the project.

### 1 WHAT DOES THE RIGHT OF WAY ORDINANCE DO?

Requires a prevailing wage be paid for all traffic control work performed by traffic control workers on roads maintained by the County of San Diego, with or without a permit.

### 2 WHAT IS THE CURRENT PREVAILING WAGE FOR TRAFFIC WORKERS?

The Prevailing Wage Rate for Building Construction Traffic Control Work - **\$62.80**<sup>2</sup>  
The Prevailing Wage Rate for Engineering Construction Traffic Control Work - **\$64.04**<sup>3</sup>

### 3 WHO DOES IT APPLY TO?

All Traffic Control Workers meaning: any person engaged in stopping, slowing or directing traffic through a construction site or other portion of a Highway subject to a disruption in travel, including forepersons and other on-site staff necessary for traffic control, doing work on County of San Diego maintained roads.

### 4 WHEN DOES THE ORDINANCE TAKE EFFECT?

Any permit or approval issued by the County of San Diego after March 10 to perform work within a Highway that requires the use of a Traffic Control Worker must comply with this ordinance.

### 5 WHO DOES THIS ORDINANCE NOT APPLY TO?

Prevailing Wage Rates for Traffic Control Work do not apply to Small Projects which includes:

- A single-family residence;
- Event sponsored by a non-profit organization that makes use of a highway for no more than one day; or
- Any project costing less than \$1,000

### 6 WHAT IS THE PENALTY FOR NOT PAYING PREVAILING WAGE TO TRAFFIC CONTROL WORKERS?

Any failure to pay the required wage may, without limitation, be enforced by the Deputy Director of the Office of Labor Standards and Enforcement. Remedies can include: citation, civil penalty, injunctive relief (not limited to a stop work order).

### 7 HOW CAN A WORKER FILE A COMPLAINT AGAINST THEIR EMPLOYER IF THEY BELIEVE THEY WERE NOT PAID PREVAILING WAGE?

If you believe your rights under the Right-of-Way Done Right ordinance have been violated, you may file a complaint with the San Diego County OLSE by visiting [www.sandiegocounty.gov/content/sdc/OLSE.html](http://www.sandiegocounty.gov/content/sdc/OLSE.html) or by giving our office a call at (619) 531-5129.

### 8 WHAT IF I AM AN EMPLOYER AND I STILL HAVE QUESTIONS?

Contact the County of San Diego Department of Public Works at (858) 694-3850 for further information.

<sup>1</sup> The Director of the California Department of Industrial Relations determines the general prevailing rate of per diem wages for a particular craft, classification, or type of worker by geographical area. General determinations are typically issued twice a year on February 22 and August 22.

<sup>2</sup> The prevailing wage rate is the entirety of all of the following = \$37.68 (basic hourly rate) + \$8.75 (health and welfare) + \$9.99 (pension) + \$5.20 (vacation and holiday) + \$0.70 (training) + \$0.48 ("other") = **\$62.80**

<sup>3</sup> The prevailing wage rate is the entirety of all of the following = \$38.80 (basic hourly rate) + \$8.75 (health and welfare) + \$9.99 (pension) + \$3.00 (vacation and holiday) + \$0.70 (training) + \$2.80 ("other") = **\$64.04**

