



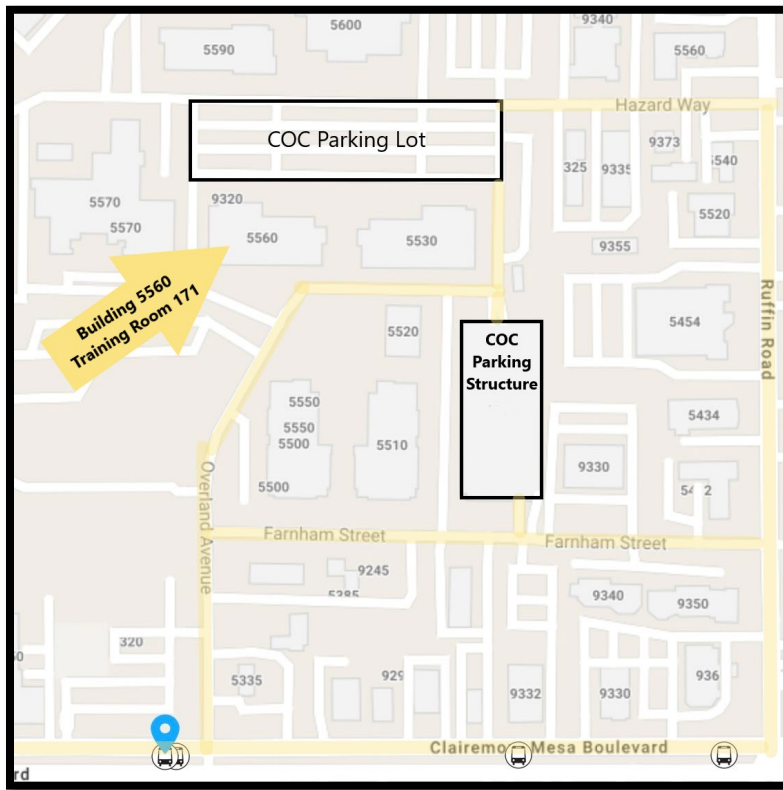
MPox Task Force

When: Thursday, June 15, 2023 from 3:30 PM – 5:00 PM

Where: San Diego County Operations Center (COC)

5560 Overland Avenue San Diego, CA 92123

Training Room 171 (5560 Building)



Parking is free. All visitors parking more than the allotted time must park in an unmarked space. There is very limited street parking along Farnham St.

Driving Directions:

From 163 Freeway:

1. From 163, exit onto Clairemont Mesa Blvd – *Eastbound*
2. Turn left onto Overland Ave.

From I-15 Freeway:

1. From 15, exit onto Clairemont Mesa Blvd – *Westbound*
2. Turn right onto Ruffin Rd
3. Turn left onto Hazard Way

Or

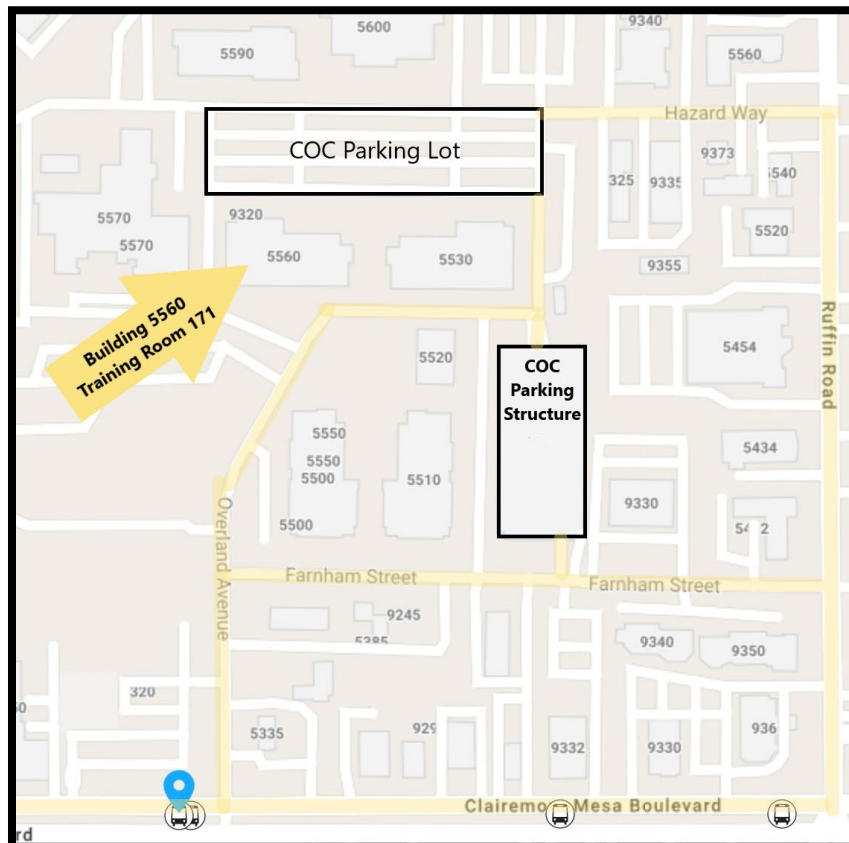
1. From 15, exit onto Clairemont Mesa Blvd – *Westbound*
2. Turn right onto Overland Ave

****ATTN:**

Please note that directions depicted on given directions to location may not reflect info on the MTS phone application.

Refer to HPG directions and County Operations Center map provided for detailed instructions on how to get to meeting location. Additional resource map available from County Operations Center on **PAGE 4.**

Via MTS/Public Transportation:



From Ruffin Road:

1. Head north towards Ruffin Road.
2. Turn left on Farnham Street.
Access to County Operations Center buildings will be on your right.

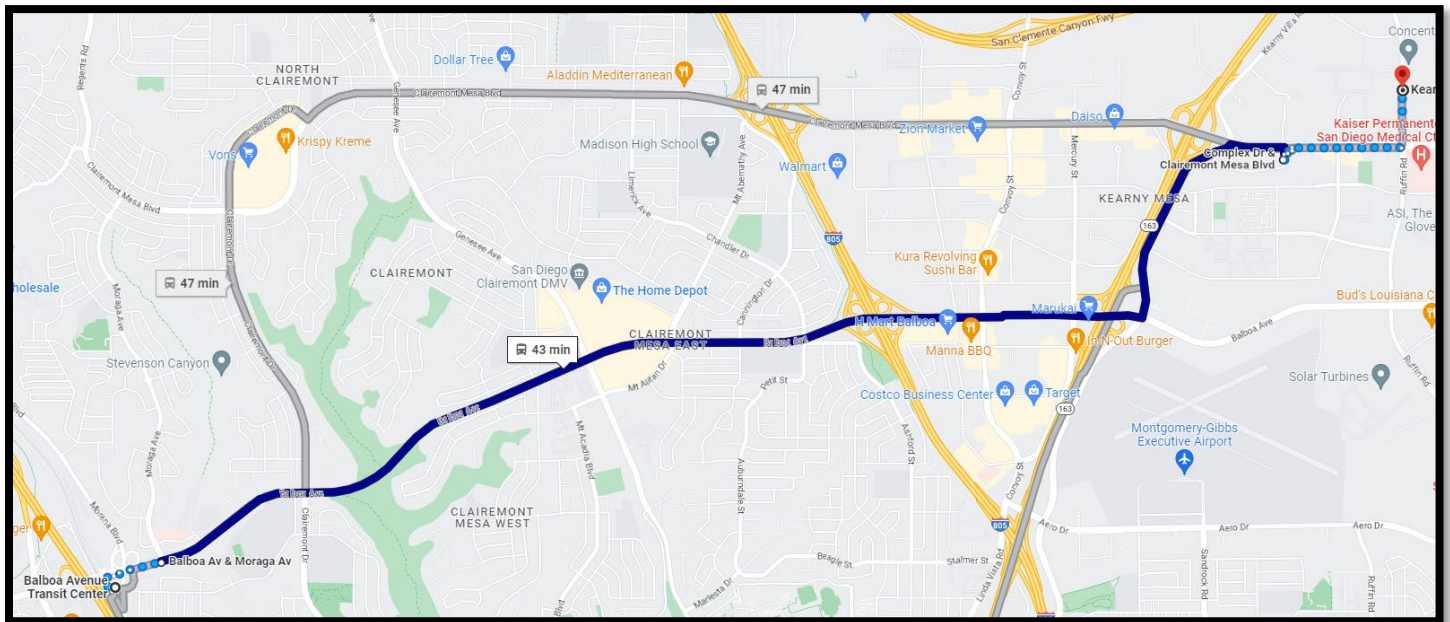
OR

2. Turn left on Hazard Way.
3. Enter through County Operations Center entrance/black gate and head further west.
Access to County Operations Center buildings will be on your left.

From Overland Avenue:

1. Head north on Overland Ave.
2. Enter east through County Operations Center entrance/black gate.
3. Turn left on pedestrian walkway. Building 5560 will be on your left.

Full Route from Balboa Ave Transit Center to Overland Ave (if coming off Blue Line trolley):



If Using Trolley & Bus:

1. Take the [Blue Trolley Line](#) to the [Balboa Avenue Transit Center](#).
2. Walk to **Balboa Ave & Moraga Ave** bus stop (about 7-minute walk, 0.3 miles).
3. Take **Route 27** bus from **Balboa Ave & Moraga Ave** to **Complex Dr & Clairemont Mesa Blvd**.
4. Head north on Complex Dr.
5. Cross the street and turn right on Clairemont Mesa Blvd (after U.S. Bank Branch on the right).
6. Cross the street and turn left onto Overland Ave. and head north.
7. Enter east through County Operations Center entrance/black gate.
8. Building 5560 will be on your left.

ADDITIONAL RESOURCES:

County Operations Center (COC) CAMPUS MAP



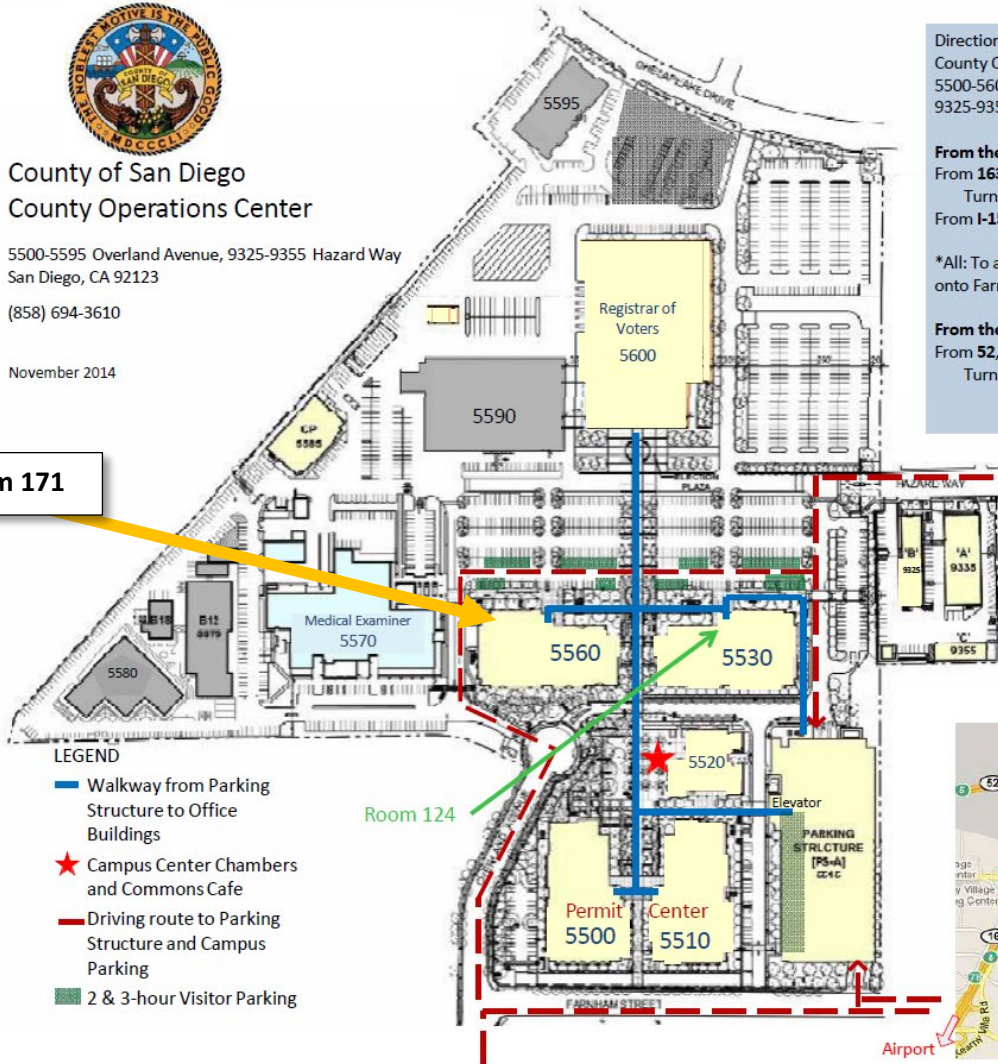
County of San Diego County Operations Center

5500-5595 Overland Avenue, 9325-9355 Hazard Way
San Diego, CA 92123

(858) 694-3610

November 2014

Room 171



LEGEND

- Blue line: Walkway from Parking Structure to Office Buildings
- Red star: Campus Center Chambers and Commons Cafe
- Red dashed line: Driving route to Parking Structure and Campus Parking
- Green hatched: 2 & 3-hour Visitor Parking

Directions to the
County Operations Center
5500-5600 Overland Avenue
9325-9355 Hazard Way
San Diego, 92123

From the North or South (Airport)

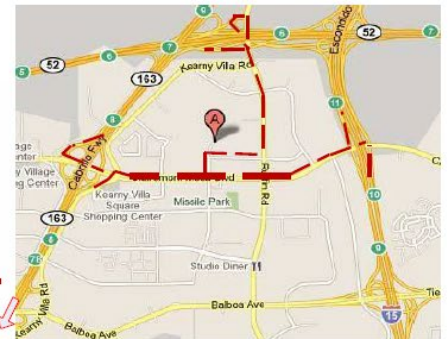
From **163**, exit onto Clairemont Mesa Blvd. Eastbound
Turn Left (North) onto Overland Avenue
From **I-15**, exit onto Clairemont Mesa Blvd. Westbound

*All: To access Parking Structure from Overland turn right
onto Farnham Street. Parking Structure is on the left.

From the East or West

From **52**, exit onto Ruffin Road Southbound
Turn Right (West) onto Farnham Street

*All visitors parking
more than the
permitted time posted
must park in an
unmarked space.*



County Operations Center (COC) CAMPUS DIRECTORY

