SAN DIEGO COUNTY

EVACUATION ZONES - 2024







The San Diego County Evacuation Zones planning map book was produced through multi-agency cooperation and support from our regional partners.

This document was purchased by funding made available through the State Homeland Security Grant Program and the Department of Homeland Security.

INDEX - OVERVIEW MAP

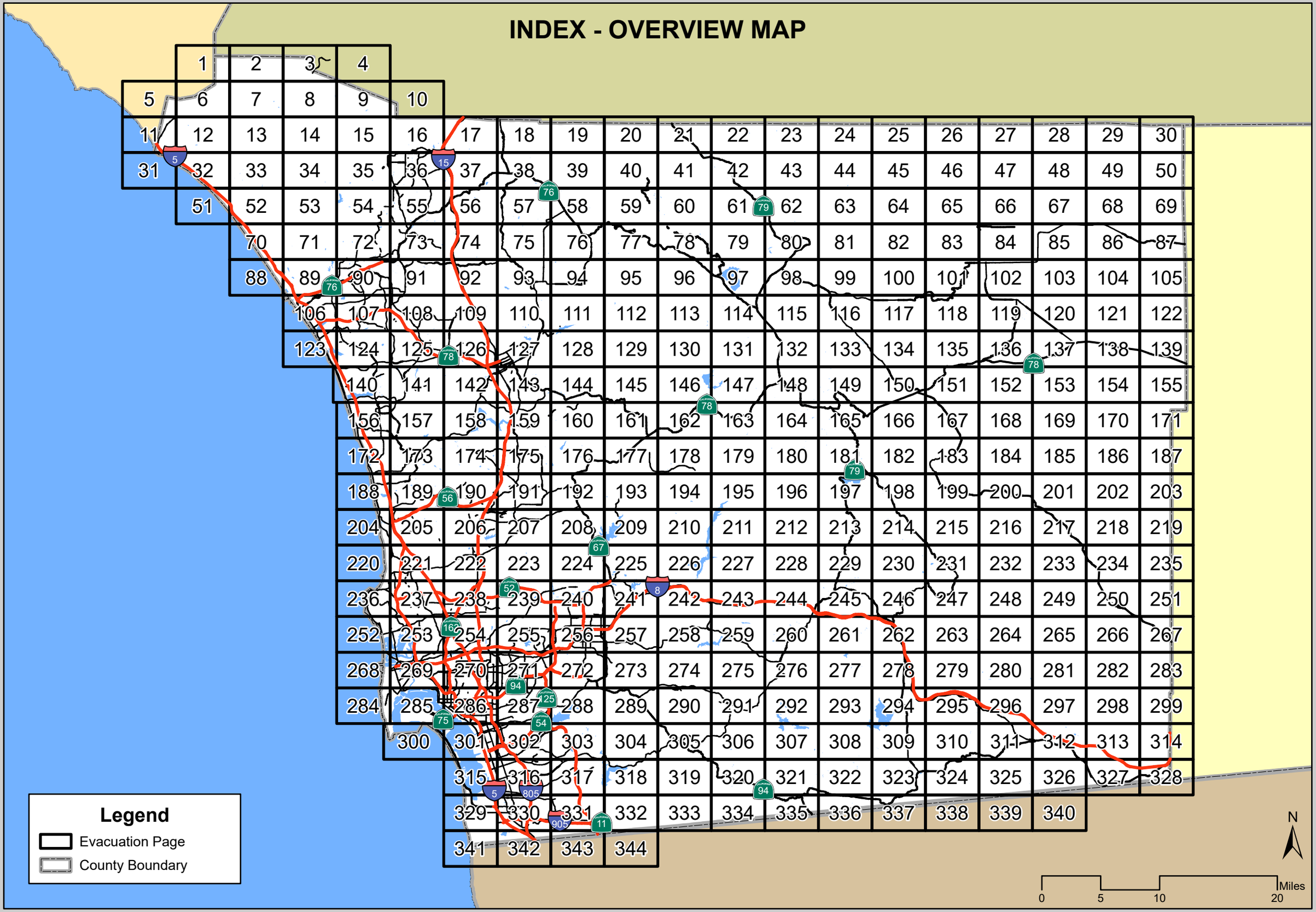

Zone Page Index

Zone ID	Page	Zone ID	Page	Zone ID	Page	Zone ID	Page	Zone ID	Page	Zone ID	Page	Zone ID	Page	Zone ID	Page	Zone ID	Page	Zone ID	Page	Zone ID	Page
0001	1	0041	18	0081	44	0121	40	0161	39	0201	57	0241	56	0281	73	0321	90	0361	81	0401	94	0441	91
0002	2	0042	18	0082	44	0122	40	0162	40	0202	58	0242	57	0282	73	0322	73	0362	99	0402	76	0442	91
0003	2	0043	19	0083	44	0123	41	0163	40	0203	58	0243	57	0283	73	0323	73	0363	99	0403	94	0443	91
0004	3	0044	20	0084	45	0124	41	0164	40	0204	39	0244	57	0284	73	0324	91	0364	100	0404	94	0444	91
0005	2	0045	20	0085	45	0125	41	0165	60	0205	58	0245	57	0285	73	0325	73	0365	101	0405	94	0445	91
0006	2	0046	20	0086	46	0126	42	0166	60	0206	58	0246	57	0286	73	0326	73	0366	102	0406	94	0446	91
0007	2	0047	21	0087	47	0127	43	0167	41	0207	59	0247	57	0287	73	0327	74	0367	102	0407	94	0447	92
0008	3	0048	22	0088	47	0128	44	0168	60	0208	40	0248	57	0288	73	0328	74	0368	85	0408	76	0448	92
0009	3	0049	26	0089	47	0129	45	0169	42	0209	59	0249	58	0289	73	0329	74	0369	103	0409	95	0449	92
0010	8	0050	35	0090	35	0130	46	0170	42	0210	60	0250	58	0290	74	0330	74	0370	104	0410	77	0450	92
0011	8	0051	15	0091	35	0131	47	0171	42	0211	60	0251	58	0291	56	0331	74	0371	86	0411	95	0451	92
0012	8	0052	36	0092	36	0132	68	0172	42	0212	60	0252	58	0292	57	0332	74	0372	90	0412	95	0452	92
0013	3	0053	16	0093	36	0133	68	0173	61	0213	61	0253	59	0293	57	0333	75	0373	90	0413	95	0453	92
0014	3	0054	36	0094	36	0134	88	0174	42	0214	61	0254	60	0294	75	0334	75	0374	90	0414	95	0454	92
0015	9	0055	16	0095	36	0135	54	0175	43	0215	61	0255	60	0295	57	0335	75	0375	90	0415	95	0455	92
0016	8	0056	16	0096	36	0136	36	0176	63	0216	61	0256	60	0296	57	0336	75	0376	90	0416	96	0456	93
0017	8	0057	36	0097	36	0137	36	0177	63	0217	61	0257	60	0297	57	0337	75	0377	91	0417	96	0457	93
0018	9	0058	16	0098	36	0138	36	0178	63	0218	61	0258	61	0298	58	0338	75	0378	91	0418	96	0458	93
0019	9	0059	17	0099	36	0139	36	0179	64	0219	64	0259	61	0299	58	0339	75	0379	91	0419	79	0459	93
0020	9	0060	17	0100	36	0140	36	0180	64	0220	66	0260	79	0300	58	0340	75	0380	91	0420	79	0460	93
0021	9	0061	17	0101	36	0141	36	0181	65	0221	66	0261	61	0301	77	0341	75	0381	91	0421	99	0461	94
0022	10	0062	17	0102	36	0142	36	0182	66	0222	67	0262	79	0302	77	0342	75	0382	91	0422	101	0462	94
0023	10	0063	38	0103	36	0143	36	0183	54	0223	67	0263	61	0303	77	0343	76	0383	92	0423	101	0463	94
0024	9	0064	38	0104	36	0144	36	0184	55	0224	67	0264	80	0304	77	0344	76	0384	92	0424	103	0464	94
0025	15	0065	39	0105	36	0145	55	0185	36	0225	68	0265	43	0305	60	0345	76	0385	92	0425	121	0465	94
0026	15	0066	39	0106	36	0146	36	0186	55	0226	72	0266	63	0306	78	0346	76	0386	92	0426	105	0466	95
0027	10	0067	19	0107	36	0147	36	0187	55	0227	54	0267	63	0307	60	0347	77	0387	92	0427	89	0467	112
0028	16	0068	40	0108	36	0148	37	0188	55	0228	55	0268	82	0308	60	0348	95	0388	92	0428	90	0468	112
0029	16	0069	20	0109	37	0149	37	0189	55	0229	55	0269	83	0309	61	0349	77	0389	92	0429	90	0469	112
0030	16	0070	40	0110	37	0150	37	0190	55	0230	55	0270	84	0310	79	0350	77	0390	92	0430	90	0470	95
0031	16	0071	20	0111	37	0151	37	0191	55	0231	55	0271	84	0311	99	0351	77	0391	75	0431	90	0471	96
0032	16	0072	40	0112	37	0152	37	0192	55	0232	55	0272	85	0312	82	0352	78	0392	75	0432	90	0472	97
0033	17	0073	41	0113	38	0153	37	0193	55	0233	55	0273	68	0313	83	0353	78	0393	93	0433	90	0473	97
0034	17	0074	21	0114	38	0154	37	0194	55	0234	55	0274	68	0314	83	0354	78	0394	75	0434	90	0474	97
0035	17	0075	42	0115	39	0155	38	0195	56	0235	55	0275	72	0315	101	0355	79	0395	93	0435	90	0475	97
0036	17	0076	42	0116	39	0156	57	0196	37	0236	56	0276	73	0316	68	0356	79	0396	75	0436	90	0476	97
0037	17	0077	43	0117	39	0157	38	0197	57	0237	56	0277	73	0317	72	0357	79	0397	75	0437	90	0477	80
0038	17	0078	43	0118	39	0158	39	0198	57	0238	56	0278	73	0318	72	0358	79	0398	75	0438	90	0478	116
0039	17	0079	43	0119	40	0159	39	0199	57	0239	56	0279	73	0319	72	0359	80	0399	75	0439	90	0479	116
0040	17	0080	43	0120	40	0160	39	0200	57	0240	56	0280	73	0320	90	0360	80	0400	94	0440	91	0480	117

Zone Page Index

Zone ID	Page	Zone ID	Page	Zone ID	Page	Zone ID	Page	Zone ID	Page	Zone ID	Page	Zone ID	Page	Zone ID	Page	Zone ID	Page	Zone ID	Page	Zone ID	Page
0481	101	0521	93	0561	107	0601	112	0641	108	0681	115	0721	126	0761	115	0801	143	0841	140	0881	144	0921	141
0482	101	0522	110	0562	107	0602	112	0642	108	0682	115	0722	126	0762	132	0802	127	0842	140	0882	145	0922	157
0483	101	0523	93	0563	107	0603	112	0643	125	0683	116	0723	126	0763	115	0803	143	0843	140	0883	145	0923	157
0484	119	0524	110	0564	107	0604	113	0644	108	0684	117	0724	126	0764	133	0804	143	0844	140	0884	145	0924	142
0485	119	0525	110	0565	107	0605	113	0645	108	0685	117	0725	126	0765	116	0805	127	0845	140	0885	145	0925	142
0486	121	0526	110	0566	107	0606	114	0646	125	0686	138	0726	126	0766	135	0806	143	0846	141	0886	130	0926	142
0487	121	0527	111	0567	107	0607	114	0647	108	0687	138	0727	126	0767	136	0807	145	0847	141	0887	146	0927	142
0488	106	0528	94	0568	108	0608	114	0648	109	0688	139	0728	126	0768	136	0808	145	0848	141	0888	146	0928	142
0489	106	0529	94	0569	108	0609	115	0649	109	0689	123	0729	126	0769	120	0809	145	0849	141	0889	146	0929	142
0490	106	0530	94	0570	108	0610	115	0650	109	0690	123	0730	126	0770	138	0810	130	0850	141	0890	147	0930	142
0491	106	0531	94	0571	108	0611	115	0651	109	0691	123	0731	127	0771	140	0811	130	0851	141	0891	147	0931	142
0492	106	0532	94	0572	108	0612	116	0652	109	0692	123	0732	127	0772	140	0812	130	0852	141	0892	148	0932	143
0493	106	0533	94	0573	108	0613	116	0653	109	0693	123	0733	127	0773	140	0813	130	0853	141	0893	148	0933	143
0494	107	0534	94	0574	108	0614	117	0654	109	0694	123	0734	127	0774	124	0814	130	0854	141	0894	148	0934	143
0495	90	0535	94	0575	108	0615	136	0655	109	0695	123	0735	127	0775	140	0815	131	0855	142	0895	148	0935	143
0496	107	0536	111	0576	108	0616	136	0656	109	0696	123	0736	127	0776	124	0816	131	0856	142	0896	148	0936	143
0497	107	0537	112	0577	108	0617	120	0657	109	0697	123	0737	110	0777	140	0817	131	0857	142	0897	148	0937	143
0498	107	0538	112	0578	108	0618	138	0658	109	0698	124	0738	127	0778	125	0818	148	0858	142	0898	148	0938	143
0499	107	0539	112	0579	108	0619	138	0659	126	0699	124	0739	127	0779	125	0819	148	0859	142	0899	149	0939	143
0500	107	0540	112	0580	109	0620	139	0660	110	0700	124	0740	127	0780	125	0820	148	0860	142	0900	166	0940	143
0501	108	0541	112	0581	109	0621	123	0661	110	0701	124	0741	128	0781	125	0821	148	0861	142	0901	166	0941	145
0502	91	0542	112	0582	109	0622	106	0662	110	0702	124	0742	144	0782	125	0822	148	0862	142	0902	136	0942	145
0503	108	0543	113	0583	109	0623	123	0663	110	0703	124	0743	144	0783	125	0823	133	0863	142	0903	167	0943	145
0504	108	0544	113	0584	109	0624	106	0664	111	0704	124	0744	129	0784	141	0824	133	0864	142	0904	168	0944	145
0505	108	0545	113	0585	109	0625	123	0665	111	0705	125	0745	129	0785	125	0825	116	0865	142	0905	169	0945	146
0506	108	0546	97	0586	110	0626	123	0666	112	0706	125	0746	145	0786	125	0826	151	0866	142	0906	155	0946	162
0507	108	0547	97	0587	110	0627	106	0667	112	0707	125	0747	112	0787	141	0827	151	0867	142	0907	140	0947	162
0508	91	0548	97	0588	110	0628	107	0668	112	0708	125	0748	130	0788	125	0828	136	0868	142	0908	140	0948	162
0509	108	0549	115	0589	111	0629	107	0669	112	0709	125	0749	130	0789	125	0829	136	0869	143	0909	140	0949	163
0510	108	0550	97	0590	111	0630	107	0670	112	0710	125	0750	130	0790	142	0830	153	0870	143	0910	140	0950	147
0511	109	0551	115	0591	111	0631	107	0671	113	0711	125	0751	130	0791	126	0831	138	0871	143	0911	140	0951	163
0512	92	0552	115	0592	111	0632	124	0672	113	0712	125	0752	130	0792	126	0832	138	0872	143	0912	156	0952	147
0513	109	0553	101	0593	111	0633	107	0673	113	0713	125	0753	131	0793	126	0833	138	0873	143	0913	140	0953	148
0514	109	0554	121	0594	111	0634	124	0674	113	0714	125	0754	131	0794	142	0834	139	0874	143	0914	140	0954	148
0515	92	0555	122	0595	111	0635	107	0675	113	0715	125	0755	131	0795	142	0835	140	0875	143	0915	141	0955	148
0516	92	0556	106	0596	111	0636	124	0676	131	0716	125	0756	131	0796	126	0836	140	0876	143	0916	141	0956	148
0517	109	0557	106	0597	111	0637	125	0677	131	0717	125	0757	115	0797	126	0837	140	0877	143	0917	157	0957	148
0518	109	0558	106	0598	112	0638	125	0678	115	0718	125	0758	132	0798	126	0838	140	0878	143	0918	141	0958	165
0519	92	0559	106	0599	112	0639	125	0679	115	0719	126	0759	132	0799	143	0839	140	0879	143	0919	157	0959	165
0520	109	0560	106	0600	112	0640	108	0680	115	0720	109	0760	132	0800	143	0840	140	0880	143	0920	141	0960	165

Zone Page Index

Zone ID	Page	Zone ID	Page	Zone ID	Page	Zone ID	Page	Zone ID	Page	Zone ID	Page	Zone ID	Page	Zone ID	Page	Zone ID	Page	Zone ID	Page	Zone ID	Page
0961	149	1001	144	1041	172	1081	161	1121	173	1161	177	1201	173	1241	178	1281	188	1321	178	1361	191	1401	205
0962	166	1002	145	1042	156	1082	161	1122	173	1162	177	1202	173	1242	178	1282	188	1322	195	1362	191	1402	206
0963	167	1003	145	1043	172	1083	162	1123	173	1163	178	1203	173	1243	178	1283	188	1323	178	1363	191	1403	190
0964	167	1004	161	1044	156	1084	162	1124	173	1164	178	1204	173	1244	178	1284	188	1324	195	1364	192	1404	206
0965	168	1005	145	1045	156	1085	178	1125	173	1165	178	1205	173	1245	178	1285	189	1325	195	1365	192	1405	206
0966	169	1006	161	1046	156	1086	162	1126	173	1166	178	1206	173	1246	178	1286	188	1326	195	1366	193	1406	206
0967	170	1007	145	1047	156	1087	162	1127	174	1167	178	1207	173	1247	178	1287	189	1327	195	1367	193	1407	206
0968	171	1008	162	1048	157	1088	178	1128	158	1168	178	1208	173	1248	178	1288	189	1328	196	1368	194	1408	206
0969	171	1009	145	1049	157	1089	162	1129	174	1169	178	1209	173	1249	178	1289	189	1329	180	1369	194	1409	191
0970	156	1010	145	1050	157	1090	162	1130	174	1170	178	1210	173	1250	178	1290	189	1330	180	1370	194	1410	191
0971	156	1011	162	1051	173	1091	163	1131	158	1171	178	1211	174	1251	178	1291	189	1331	181	1371	194	1411	191
0972	156	1012	162	1052	157	1092	163	1132	174	1172	178	1212	174	1252	178	1292	189	1332	181	1372	195	1412	207
0973	156	1013	162	1053	157	1093	163	1133	174	1173	163	1213	174	1253	178	1293	189	1333	197	1373	195	1413	191
0974	156	1014	162	1054	157	1094	163	1134	174	1174	180	1214	174	1254	178	1294	189	1334	198	1374	195	1414	191
0975	156	1015	162	1055	157	1095	163	1135	174	1175	180	1215	174	1255	178	1295	189	1335	198	1375	195	1415	192
0976	156	1016	162	1056	157	1096	164	1136	158	1176	180	1216	174	1256	178	1296	190	1336	198	1376	195	1416	192
0977	156	1017	162	1057	157	1097	180	1137	174	1177	180	1217	174	1257	178	1297	190	1337	199	1377	196	1417	193
0978	157	1018	162	1058	157	1098	180	1138	174	1178	164	1218	174	1258	178	1298	190	1338	199	1378	196	1418	193
0979	157	1019	162	1059	173	1099	165	1139	158	1179	181	1219	174	1259	178	1299	191	1339	185	1379	197	1419	193
0980	157	1020	163	1060	157	1100	181	1140	174	1180	181	1220	174	1260	178	1300	191	1340	188	1380	213	1420	194
0981	157	1021	148	1061	157	1101	165	1141	174	1181	181	1221	174	1261	178	1301	191	1341	188	1381	213	1421	194
0982	157	1022	163	1062	157	1102	167	1142	174	1182	166	1222	174	1262	179	1302	191	1342	204	1382	198	1422	195
0983	157	1023	148	1063	157	1103	185	1143	174	1183	166	1223	191	1263	179	1303	191	1343	188	1383	215	1423	195
0984	157	1024	164	1064	157	1104	185	1144	158	1184	166	1224	175	1264	179	1304	175	1344	188	1384	215	1424	195
0985	157	1025	165	1065	157	1105	171	1145	159	1185	167	1225	175	1265	195	1305	191	1345	189	1385	215	1425	195
0986	157	1026	165	1066	157	1106	171	1146	159	1186	167	1226	175	1266	180	1306	191	1346	189	1386	215	1426	195
0987	157	1027	165	1067	158	1107	172	1147	159	1187	167	1227	191	1267	180	1307	191	1347	189	1387	201	1427	212
0988	158	1028	165	1068	158	1108	172	1148	159	1188	167	1228	191	1268	180	1308	191	1348	189	1388	201	1428	196
0989	142	1029	165	1069	158	1109	172	1149	159	1189	168	1229	176	1269	180	1309	191	1349	189	1389	202	1429	196
0990	158	1030	165	1070	158	1110	172	1150	176	1190	185	1230	176	1270	180	1310	192	1350	189	1390	204	1430	196
0991	142	1031	166	1071	159	1111	173	1151	176	1191	185	1231	176	1271	180	1311	192	1351	190	1391	204	1431	213
0992	158	1032	166	1072	160	1112	173	1152	176	1192	202	1232	177	1272	181	1312	192	1352	190	1392	204	1432	213
0993	158	1033	166	1073	160	1113	173	1153	176	1193	172	1233	177	1273	181	1313	192	1353	190	1393	204	1433	213
0994	158	1034	167	1074	176	1114	173	1154	177	1194	172	1234	177	1274	198	1314	193	1354	190	1394	205	1434	198
0995	159	1035	167	1075	176	1115	173	1155	177	1195	172	1235	193	1275	198	1315	193	1355	190	1395	205	1435	198
0996	159	1036	167	1076	176	1116	173	1156	177	1196	172	1236	177	1276	198	1316	193	1356	191	1396	205	1436	198
0997	143	1037	168	1077	161	1117	173	1157	177	1197	173	1237	177	1277	183	1317	178	1357	191	1397	205	1437	201
0998	159	1038	168	1078	161	1118	173	1158	177	1198	173	1238	177	1278	183	1318	194	1358	191	1398	205	1438	201
0999	159	1039	172	1079	177	1119	173	1159	177	1199	173	1239	177	1279	203	1319	178	1359	191	1399	205	1439	235
1000	143	1040	156	1080	161	1120	173	1160	177	1200	173	1240	177	1280	188	1320	178	1360	191	1400	205	1440	205

Zone Page Index

Zone ID	Page	Zone ID	Page	Zone ID	Page	Zone ID	Page	Zone ID	Page	Zone ID	Page	Zone ID	Page	Zone ID	Page	Zone ID	Page	Zone ID	Page	Zone ID	Page
1441	205	1481	213	1521	213	1561	228	1601	224	1641	236	1681	241	1721	233	1761	240	1801	248	1841	255	1881	247
1442	205	1482	214	1522	213	1562	228	1602	225	1642	236	1682	241	1722	235	1762	240	1802	265	1842	256	1882	267
1443	205	1483	215	1523	214	1563	229	1603	224	1643	236	1683	241	1723	267	1763	256	1803	266	1843	256	1883	268
1444	221	1484	215	1524	214	1564	229	1604	241	1644	236	1684	241	1724	236	1764	240	1804	267	1844	256	1884	268
1445	205	1485	232	1525	215	1565	230	1605	241	1645	236	1685	241	1725	236	1765	240	1805	267	1845	256	1885	253
1446	205	1486	201	1526	215	1566	230	1606	241	1646	236	1686	241	1726	252	1766	256	1806	252	1846	256	1886	269
1447	206	1487	201	1527	233	1567	231	1607	241	1647	237	1687	241	1727	252	1767	241	1807	253	1847	256	1887	253
1448	206	1488	202	1528	221	1568	231	1608	241	1648	237	1688	241	1728	252	1768	241	1808	253	1848	256	1888	269
1449	206	1489	221	1529	221	1569	231	1609	241	1649	237	1689	242	1729	252	1769	241	1809	253	1849	256	1889	269
1450	206	1490	221	1530	221	1570	231	1610	241	1650	237	1690	242	1730	253	1770	241	1810	253	1850	256	1890	269
1451	206	1491	221	1531	221	1571	231	1611	242	1651	237	1691	242	1731	253	1771	241	1811	253	1851	256	1891	253
1452	206	1492	205	1532	221	1572	233	1612	242	1652	237	1692	242	1732	253	1772	241	1812	253	1852	256	1892	269
1453	206	1493	221	1533	221	1573	233	1613	242	1653	237	1693	242	1733	237	1773	241	1813	253	1853	241	1893	253
1454	206	1494	205	1534	221	1574	233	1614	242	1654	237	1694	242	1734	253	1774	241	1814	253	1854	257	1894	269
1455	206	1495	221	1535	221	1575	235	1615	242	1655	237	1695	242	1735	253	1775	241	1815	253	1855	257	1895	269
1456	207	1496	205	1536	221	1576	235	1616	242	1656	237	1696	243	1736	253	1776	241	1816	253	1856	257	1896	270
1457	207	1497	205	1537	222	1577	237	1617	243	1657	238	1697	243	1737	253	1777	242	1817	253	1857	241	1897	254
1458	207	1498	221	1538	223	1578	221	1618	243	1658	238	1698	243	1738	253	1778	242	1818	253	1858	257	1898	270
1459	207	1499	221	1539	224	1579	221	1619	243	1659	238	1699	243	1739	237	1779	242	1819	253	1859	257	1899	254
1460	207	1500	206	1540	224	1580	237	1620	228	1660	239	1700	243	1740	237	1780	242	1820	253	1860	257	1900	254
1461	192	1501	206	1541	224	1581	221	1621	228	1661	239	1701	243	1741	237	1781	242	1821	253	1861	257	1901	255
1462	192	1502	206	1542	224	1582	237	1622	228	1662	239	1702	243	1742	237	1782	242	1822	253	1862	242	1902	270
1463	209	1503	206	1543	224	1583	221	1623	228	1663	239	1703	228	1743	238	1783	242	1823	254	1863	258	1903	255
1464	209	1504	206	1544	224	1584	237	1624	245	1664	239	1704	244	1744	238	1784	242	1824	254	1864	258	1904	255
1465	209	1505	206	1545	225	1585	221	1625	245	1665	239	1705	244	1745	254	1785	242	1825	254	1865	258	1905	255
1466	210	1506	206	1546	209	1586	237	1626	245	1666	239	1706	244	1746	238	1786	243	1826	254	1866	258	1906	255
1467	210	1507	206	1547	225	1587	221	1627	245	1667	240	1707	245	1747	238	1787	243	1827	254	1867	258	1907	255
1468	210	1508	223	1548	225	1588	237	1628	245	1668	240	1708	245	1748	239	1788	243	1828	254	1868	258	1908	255
1469	210	1509	224	1549	225	1589	237	1629	245	1669	240	1709	245	1749	239	1789	243	1829	254	1869	259	1909	255
1470	210	1510	209	1550	225	1590	222	1630	246	1670	240	1710	246	1750	239	1790	243	1830	254	1870	243	1910	255
1471	210	1511	209	1551	210	1591	223	1631	246	1671	240	1711	246	1751	239	1791	260	1831	254	1871	259	1911	255
1472	211	1512	209	1552	226	1592	223	1632	246	1672	240	1712	246	1752	239	1792	243	1832	254	1872	260	1912	255
1473	211	1513	209	1553	226	1593	224	1633	247	1673	240	1713	246	1753	239	1793	260	1833	255	1873	260	1913	255
1474	211	1514	210	1554	226	1594	240	1634	247	1674	240	1714	247	1754	239	1794	260	1834	255	1874	260	1914	255
1475	228	1515	226	1555	227	1595	224	1635	247	1675	240	1715	247	1755	256	1795	261	1835	255	1875	260	1915	255
1476	228	1516	210	1556	227	1596	240	1636	248	1676	240	1716	247	1756	240	1796	261	1836	255	1876	261	1916	256
1477	212	1517	210	1557	228	1597	224	1637	233	1677	240	1717	247	1757	256	1797	246	1837	255	1877	261	1917	256
1478	213	1518	227	1558	228	1598	224	1638	233	1678	241	1718	247	1758	240	1798	246	1838	255	1878	261	1918	256
1479	213	1519	228	1559	228	1599	224	1639	235	1679	241	1719	247	1759	256	1799	247	1839	239	1879	261	1919	256
1480	213	1520	228	1560	228	1600	224	1640	235	1680	241	1720	265	1760	256	1800	247	1840	255	1880	261	1920	256

Zone Page Index

Zone ID	Page	Zone ID	Page	Zone ID	Page	Zone ID	Page	Zone ID	Page	Zone ID	Page	Zone ID	Page	Zone ID	Page	Zone ID	Page	Zone ID	Page	Zone ID	Page
1921	256	1961	265	2001	271	2041	268	2081	271	2121	284	2161	274	2201	287	2241	296	2281	287	2321	309	2361	302
1922	256	1962	265	2002	255	2042	268	2082	271	2122	284	2162	274	2202	287	2242	312	2282	287	2322	294	2362	302
1923	256	1963	266	2003	271	2043	269	2083	287	2123	284	2163	291	2203	287	2243	312	2283	287	2323	294	2363	302
1924	256	1964	267	2004	271	2044	285	2084	271	2124	285	2164	291	2204	287	2244	298	2284	287	2324	295	2364	302
1925	256	1965	267	2005	271	2045	269	2085	287	2125	285	2165	292	2205	287	2245	298	2285	302	2325	295	2365	302
1926	256	1966	267	2006	256	2046	285	2086	271	2126	285	2166	292	2206	287	2246	298	2286	302	2326	295	2366	302
1927	256	1967	268	2007	272	2047	269	2087	287	2127	285	2167	292	2207	287	2247	300	2287	302	2327	296	2367	302
1928	256	1968	268	2008	272	2048	269	2088	287	2128	285	2168	294	2208	287	2248	300	2288	287	2328	296	2368	302
1929	256	1969	269	2009	272	2049	269	2089	272	2129	285	2169	295	2209	287	2249	300	2289	287	2329	296	2369	302
1930	256	1970	269	2010	272	2050	285	2090	272	2130	285	2170	295	2210	287	2250	300	2290	302	2330	311	2370	302
1931	256	1971	269	2011	272	2051	269	2091	288	2131	285	2171	296	2211	287	2251	300	2291	287	2331	296	2371	302
1932	256	1972	269	2012	256	2052	269	2092	288	2132	286	2172	296	2212	287	2252	300	2292	302	2332	296	2372	302
1933	256	1973	269	2013	272	2053	269	2093	272	2133	286	2173	296	2213	287	2253	300	2293	302	2333	296	2373	302
1934	257	1974	269	2014	256	2054	269	2094	288	2134	270	2174	296	2214	287	2254	300	2294	287	2334	312	2374	303
1935	257	1975	269	2015	273	2055	270	2095	272	2135	270	2175	296	2215	287	2255	285	2295	287	2335	312	2375	303
1936	257	1976	269	2016	273	2056	270	2096	272	2136	286	2176	296	2216	288	2256	301	2296	287	2336	298	2376	303
1937	257	1977	269	2017	273	2057	270	2097	273	2137	286	2177	297	2217	288	2257	301	2297	287	2337	314	2377	303
1938	257	1978	269	2018	257	2058	270	2098	288	2138	286	2178	298	2218	288	2258	301	2298	302	2338	315	2378	303
1939	257	1979	269	2019	273	2059	270	2099	273	2139	270	2179	299	2219	289	2259	301	2299	287	2339	301	2379	303
1940	257	1980	269	2020	274	2060	270	2100	273	2140	287	2180	284	2220	289	2260	301	2300	303	2340	301	2380	303
1941	274	1981	270	2021	274	2061	270	2101	274	2141	287	2181	300	2221	289	2261	301	2301	303	2341	301	2381	303
1942	274	1982	270	2022	274	2062	270	2102	274	2142	287	2182	300	2222	290	2262	301	2302	303	2342	301	2382	303
1943	258	1983	270	2023	275	2063	270	2103	274	2143	287	2183	285	2223	290	2263	301	2303	303	2343	301	2383	303
1944	274	1984	270	2024	276	2064	270	2104	274	2144	287	2184	285	2224	290	2264	301	2304	303	2344	301	2384	303
1945	274	1985	270	2025	260	2065	270	2105	274	2145	287	2185	285	2225	290	2265	301	2305	288	2345	301	2385	303
1946	275	1986	270	2026	260	2066	270	2106	275	2146	287	2186	285	2226	290	2266	301	2306	305	2346	301	2386	303
1947	259	1987	270	2027	261	2067	270	2107	291	2147	287	2187	285	2227	291	2267	301	2307	306	2347	301	2387	303
1948	275	1988	270	2028	261	2068	270	2108	275	2148	287	2188	285	2228	291	2268	301	2308	306	2348	301	2388	303
1949	260	1989	270	2029	261	2069	270	2109	291	2149	287	2189	286	2229	291	2269	301	2309	306	2349	301	2389	318
1950	260	1990	270	2030	261	2070	270	2110	292	2150	288	2190	301	2230	291	2270	301	2310	291	2350	301	2390	305
1951	260	1991	270	2031	277	2071	270	2111	276	2151	288	2191	286	2231	291	2271	301	2311	306	2351	301	2391	306
1952	260	1992	270	2032	278	2072	270	2112	294	2152	288	2192	286	2232	291	2272	301	2312	292	2352	301	2392	306
1953	260	1993	270	2033	295	2073	270	2113	294	2153	288	2193	286	2233	292	2273	301	2313	292	2353	302	2393	306
1954	260	1994	270	2034	281	2074	270	2114	280	2154	288	2194	286	2234	292	2274	301	2314	307	2354	302	2394	321
1955	260	1995	270	2035	297	2075	270	2115	280	2155	289	2195	286	2235	292	2275	287	2315	292	2355	302	2395	306
1956	261	1996	271	2036	266	2076	270	2116	280	2156	274	2196	286	2236	292	2276	302	2316	308	2356	302	2396	307
1957	261	1997	271	2037	282	2077	270	2117	296	2157	290	2197	286	2237	308	2277	302	2317	308	2357	302	2397	307
1958	262	1998	271	2038	299	2078	270	2118	298	2158	274	2198	286	2238	294	2278	287	2318	294	2358	302	2398	307
1959	280	1999	271	2039	268	2079	287	2119	298	2159	274	2199	287	2239	294	2279	302	2319	309	2359	302	2399	308
1960	265	2000	271	2040	268	2080	271	2120	284	2160	290	2200	287	2240	296	2280	302	2320	309	2360	302	2400	323

Zone Page Index and Legend

Zone ID	Page	Zone ID	Page	Zone ID	Page	Zone ID	Page	Zone ID	Page	Zone ID	Page	Zone ID	Page
2401	294	2440	317	2479	324	2518	316	2557	324	2596	331	2635	332
2402	323	2441	303	2480	324	2519	316	2558	338	2597	331	2636	332
2403	310	2442	317	2481	324	2520	316	2559	338	2598	331	2637	332
2404	324	2443	317	2482	326	2521	316	2560	338	2599	331	2638	344
2405	324	2444	317	2483	326	2522	316	2561	338	2600	332	2639	332
2406	311	2445	317	2484	326	2523	316	2562	325	2601	332	2640	332
2407	311	2446	317	2485	326	2524	317	2563	325	2602	332	2641	333
2408	312	2447	317	2486	327	2525	317	2564	326	2603	333	2642	333
2409	312	2448	317	2487	327	2526	317	2565	326	2604	333	2643	333
2410	326	2449	317	2488	327	2527	317	2566	326	2605	334	2644	334
2411	327	2450	317	2489	328	2528	317	2567	327	2606	335	2645	334
2412	327	2451	303	2490	315	2529	317	2568	327	2607	335	2646	334
2413	328	2452	317	2491	315	2530	317	2569	327	2608	335	2647	335
2414	315	2453	317	2492	329	2531	317	2570	327	2609	335	2648	335
2415	315	2454	317	2493	315	2532	317	2571	329	2610	336	2649	335
2416	315	2455	317	2494	315	2533	317	2572	329	2611	337	2650	341
2417	315	2456	317	2495	315	2534	317	2573	329	2612	337	2651	329
2418	315	2457	303	2496	315	2535	317	2574	315	2613	337	2652	342
2419	315	2458	317	2497	315	2536	317	2575	329	2614	337	2653	330
2420	315	2459	317	2498	315	2537	317	2576	315	2615	338	2654	342
2421	315	2460	317	2499	315	2538	317	2577	315	2616	326	2655	342
2422	315	2461	317	2500	316	2539	317	2578	330	2617	329	2656	330
2423	315	2462	318	2501	316	2540	317	2579	316	2618	329	2657	342
2424	302	2463	318	2502	316	2541	317	2580	329	2619	329	2658	342
2425	316	2464	318	2503	316	2542	331	2581	316	2620	329	2659	330
2426	316	2465	320	2504	316	2543	332	2582	330	2621	329	2660	342
2427	316	2466	320	2505	316	2544	333	2583	316	2622	329	2661	343
2428	316	2467	320	2506	316	2545	334	2584	330	2623	329	2662	344
2429	316	2468	321	2507	316	2546	320	2585	316	2624	329	2663	344
2430	316	2469	321	2508	316	2547	321	2586	316	2625	329	2664	344
2431	316	2470	321	2509	316	2548	321	2587	330	2626	330	2665	344
2432	316	2471	321	2510	316	2549	336	2588	330	2627	330	2666	344
2433	316	2472	321	2511	316	2550	322	2589	316	2628	330	2667	332
2434	316	2473	321	2512	316	2551	336	2590	330	2629	330	2668	341
2435	316	2474	321	2513	316	2552	337	2591	316	2630	330	2669	342
2436	316	2475	308	2514	316	2553	337	2592	330	2631	330		
2437	316	2476	308	2515	316	2554	323	2593	330	2632	330		
2438	316	2477	308	2516	316	2555	324	2594	330	2633	330		
2439	317	2478	324	2517	316	2556	338	2595	330	2634	330		

- Genasys Evacuation Zones
- Freeway/Expressway
- Highway/State Routes
- Minor Highway/Major Roads; Arterial or Collector
- Local Street; Speed Hump
- Unpaved Road
- Private Road; Named Private Street
- Freeway Transition Ramp; Freeway On/Off Ramp
- Y; Alley
- Military Street within Base
- Direct Protection Areas 2023
- SDC Fire Agencies 2023
- County Boundary
- Lakes

San Diego County Evacuation Zones Index

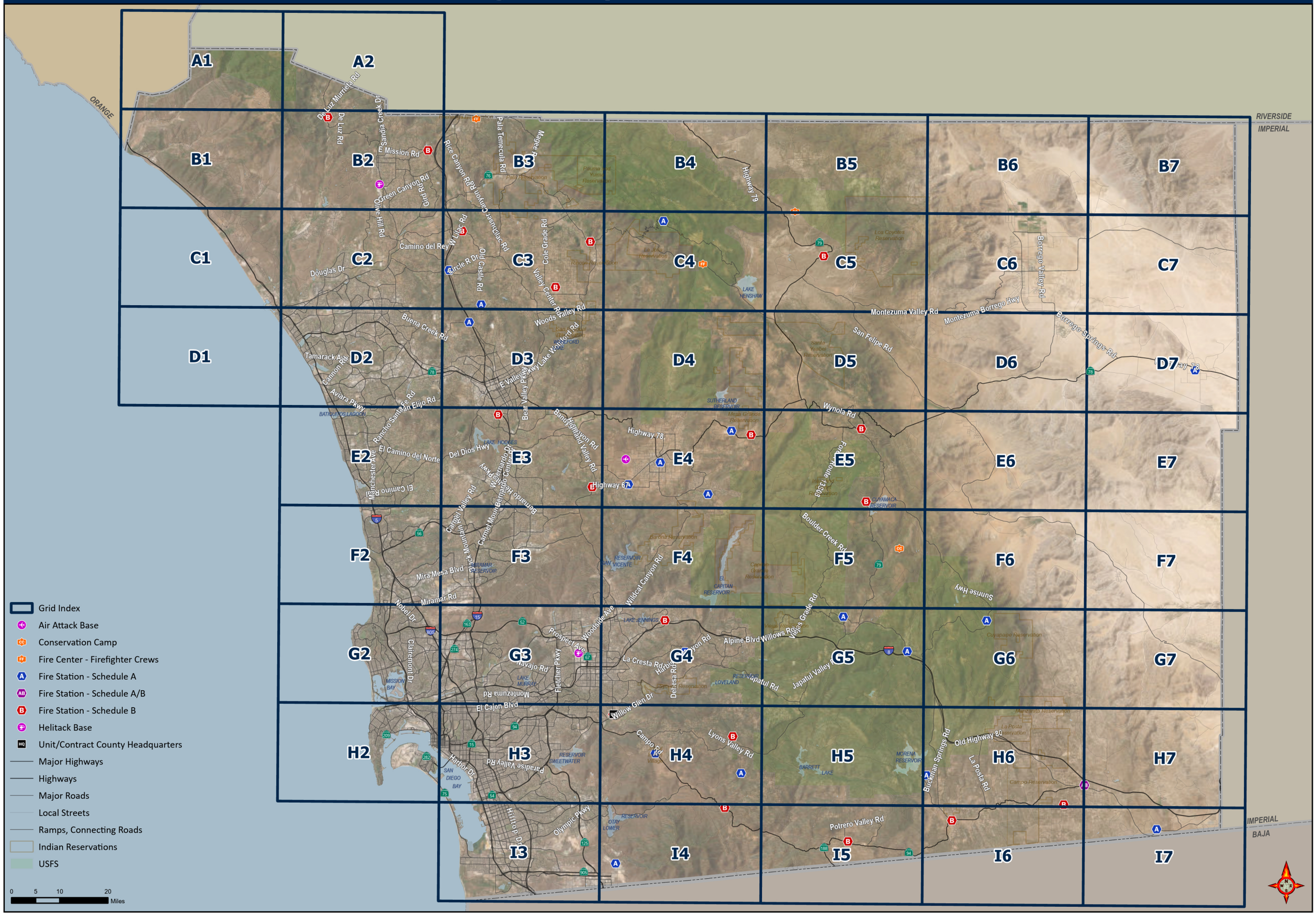

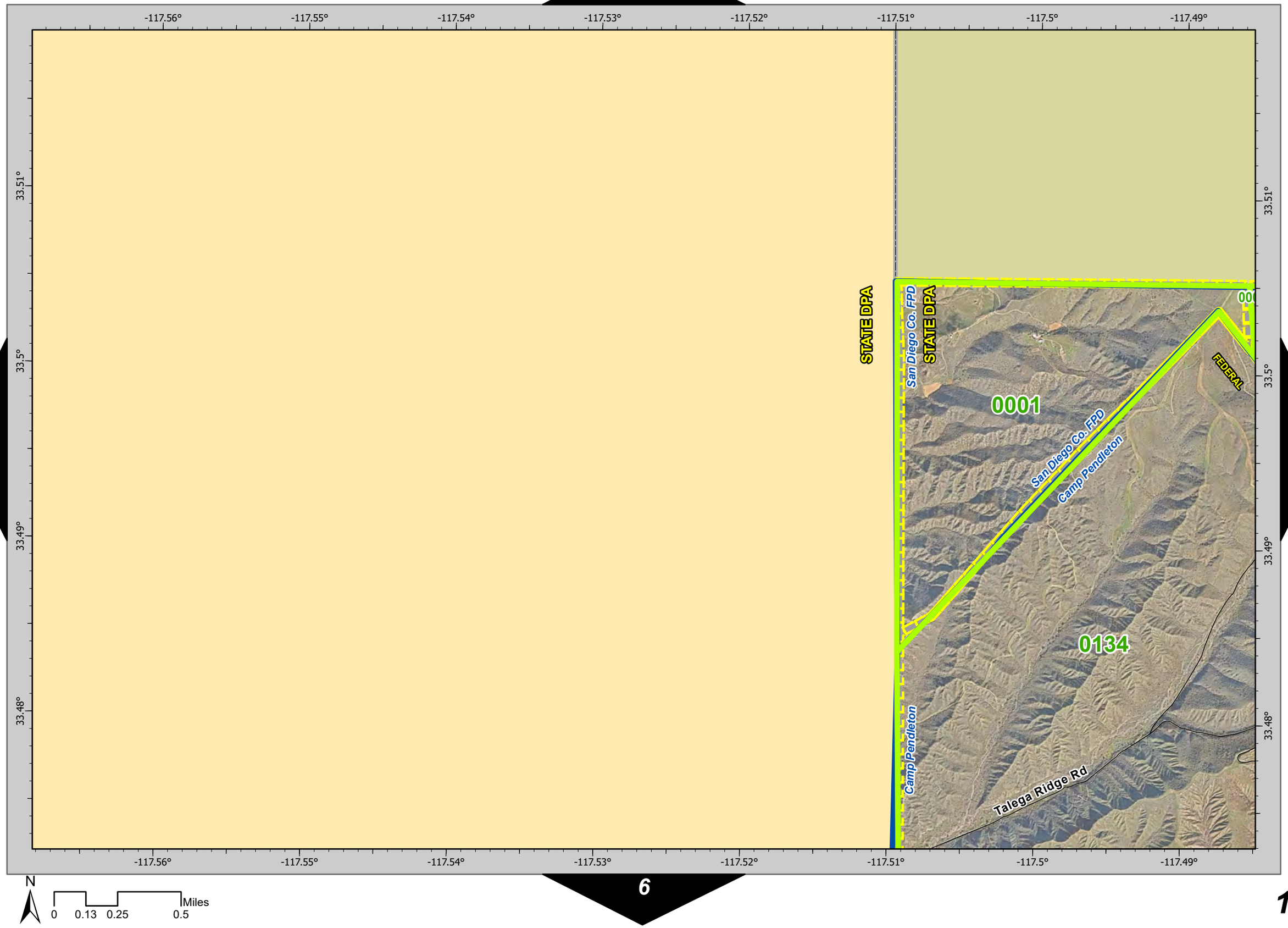
-117.56°
-117.55°
-117.54°
-117.53°
-117.52°
-117.51°
-117.5°
-117.49°
33.51°
33.5°
33.49°
33.48°
STATE DPA
STATE DPA
San Diego Co. FPD
FEDERAL
0001
San Diego Co. FPD
Camp Pendleton
0134
Camp Pendleton
Talega Ridge Rd
N
0
0.13
0.25
0.5
Miles

2

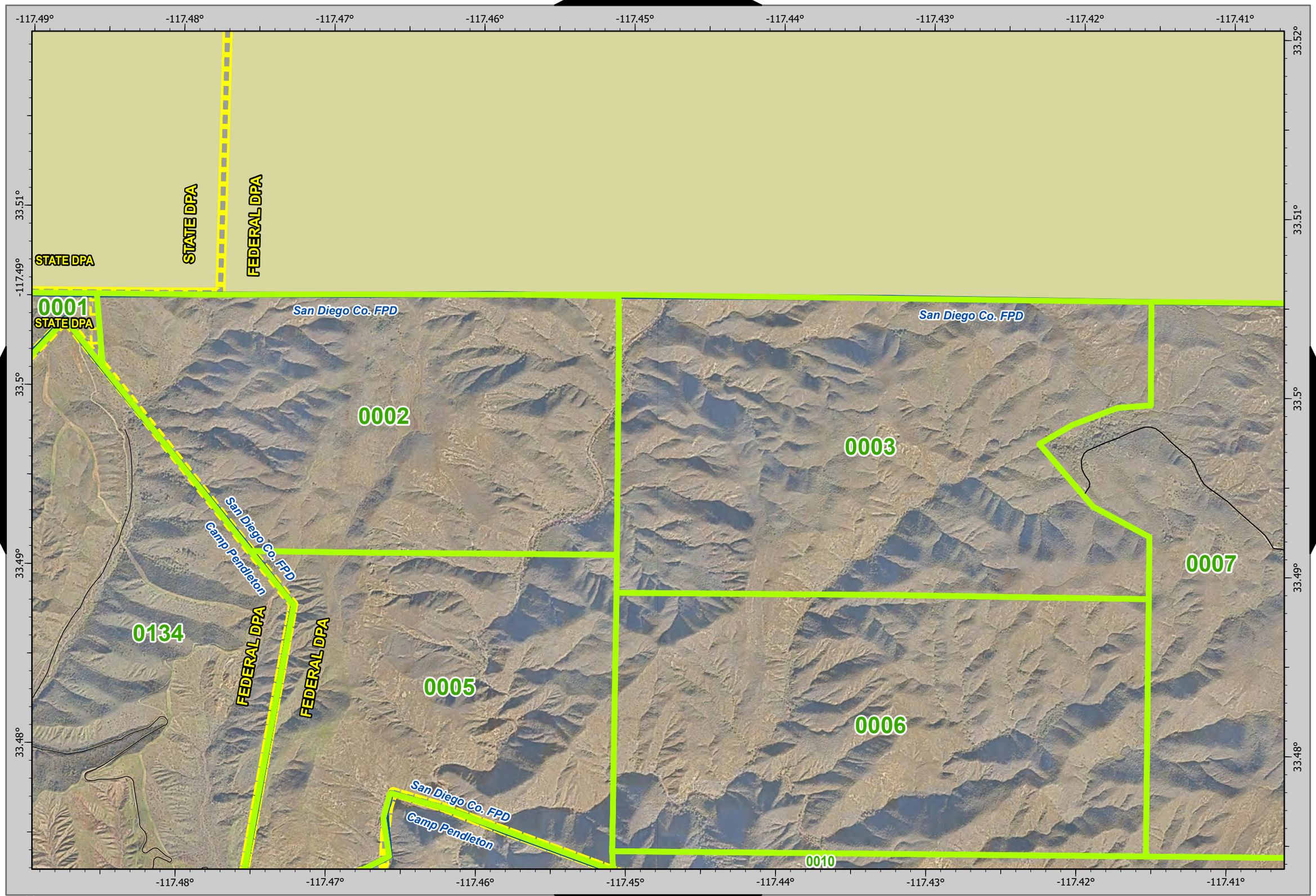
-117.49°
-117.48°
-117.47°
-117.46°
-117.45°
-117.44°
-117.43°
-117.42°
-117.41°
33.52°
33.51°
33.5°
33.49°
33.48°
STATE DPA
STATE DPA
FEDERAL DPA
0001
STATE DPA
San Diego Co. FPD
0002
San Diego Co. FPD
0003
0007
San Diego Co. FPD
Camp Pendleton
0134
FEDERAL DPA
FEDERAL DPA
0005
0006
San Diego Co. FPD
Camp Pendleton
0010
1
3
7
N
0
0.13
0.25
0.5
Miles

2

3

3

2

4

8

-117.41°
-117.4°
-117.39°
-117.38°
-117.37°
-117.36°
-117.35°
-117.34°
-117.33°

33.52°
33.51°
33.5°
33.49°
33.48°

San Diego Co. FPD

FEDERAL DPA

STATE DPA

Tenaja Truck Trl

0004

0007

0008

0009

0010

0011

0012

0013

0014

Clark Trl

Santa Margarita Rd

San Diego Co. FPD

STATE DPA

STATE DPA

Tenaja Truck Trl

N

0 0.13 0.25 0.5 Miles


4
4
3
9
4
4
-117.33°
-117.32°
-117.31°
-117.3°
-117.29°
-117.28°
-117.27°
-117.26°
-117.25°
33.52°
33.51°
33.5°
33.49°
33.48°
STATE
San Diego Co. FPD
STATE
0014
N
0
0.13
0.25
0.5
Miles

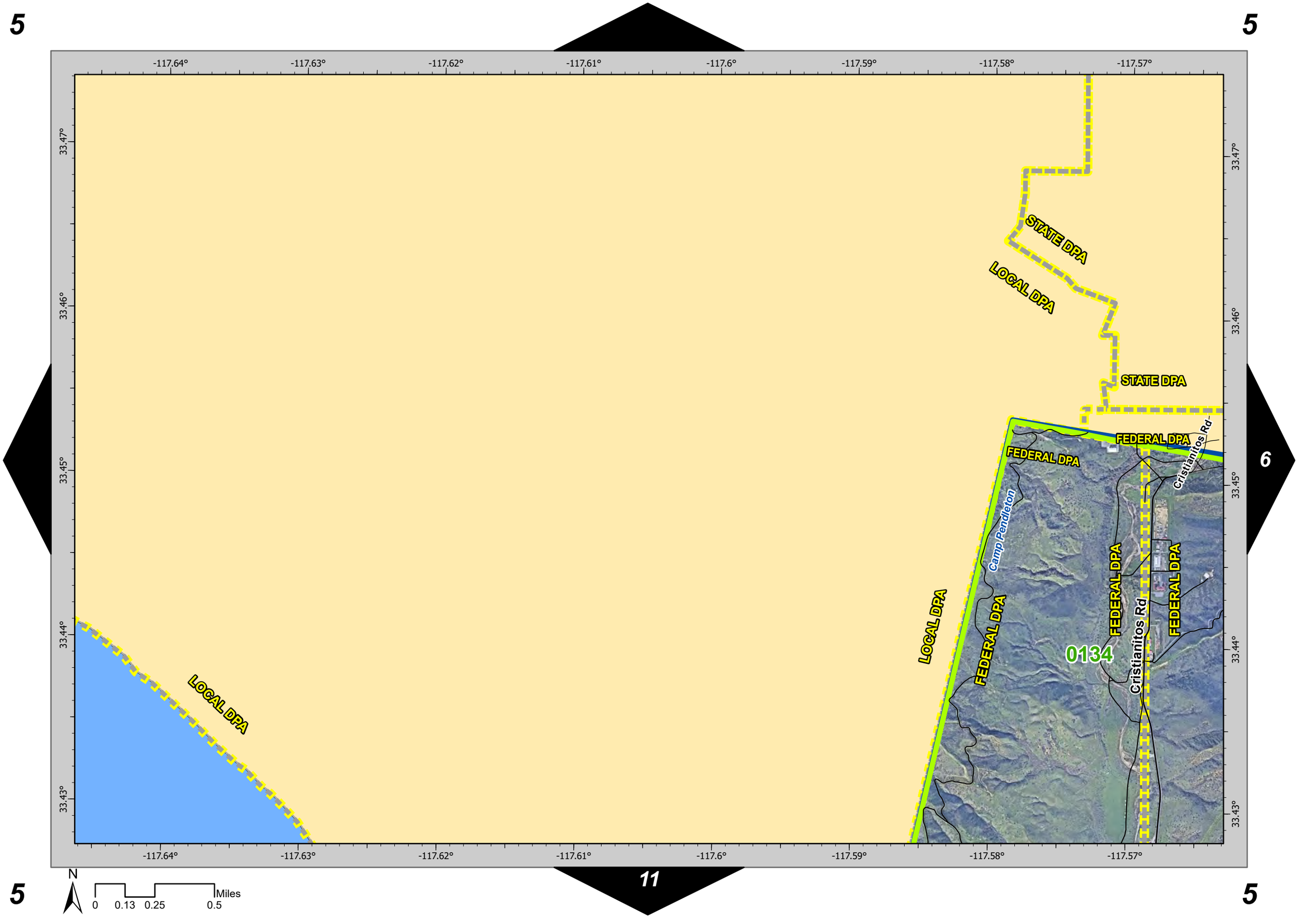
5
5
6
11
5
5
-117.64°
-117.63°
-117.62°
-117.61°
-117.6°
-117.59°
-117.58°
-117.57°
33.47°
33.46°
33.45°
33.44°
33.43°
STATE DPA
LOCAL DPA
STATE DPA
FEDERAL DPA
FEDERAL DPA
Cristianitos Rd
Camp Pendleton
LOCAL DPA
FEDERAL DPA
FEDERAL DPA
FEDERAL DPA
0134
Cristianitos Rd
LOCAL DPA
N
0
0.13
0.25
0.5
Miles

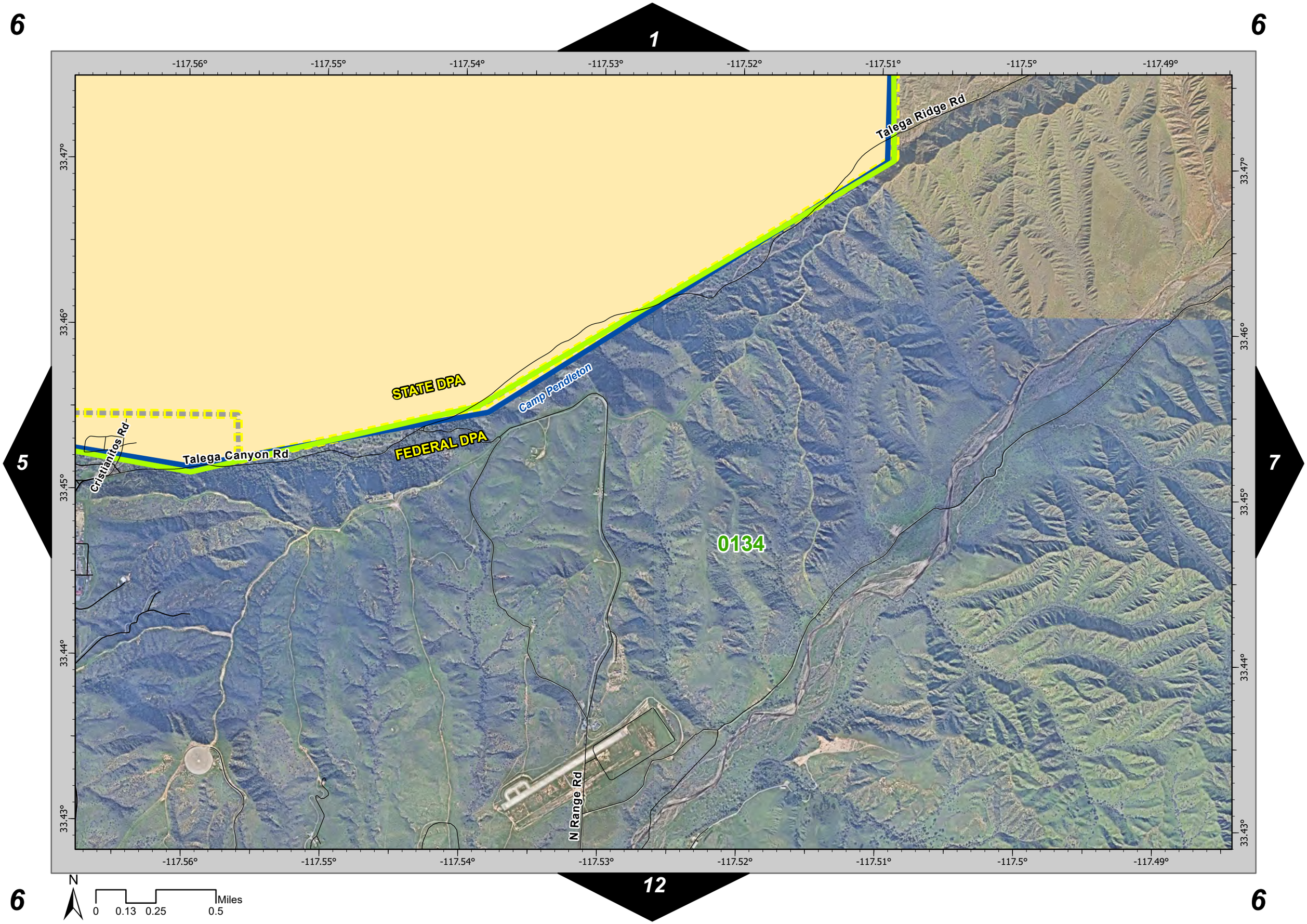

6
1
6
-117.56°
-117.55°
-117.54°
-117.53°
-117.52°
-117.51°
-117.5°
-117.49°
33.47°
33.46°
33.45°
33.44°
33.43°
Talega Ridge Rd
STATE DPA
Camp Pendleton
FEDERAL DPA
Cristianitos Rd
Talega Canyon Rd
5
7
0134
N Range Rd
12
N
0
0.13
0.25
0.5
Miles
6
6

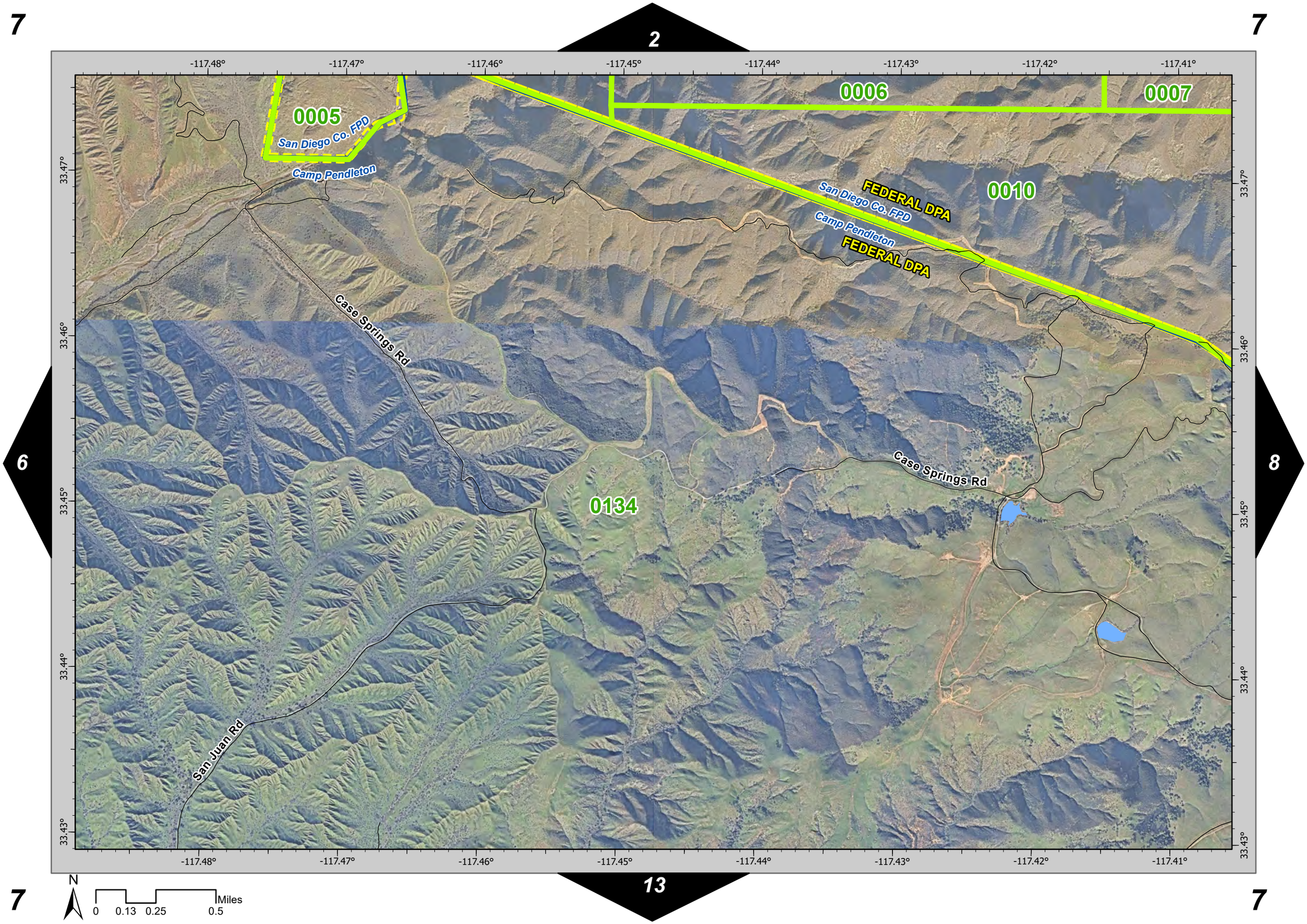

7
7
2
6
8
13
7
7
-117.48°
-117.47°
-117.46°
-117.45°
-117.44°
-117.43°
-117.42°
-117.41°
33.47°
33.46°
33.45°
33.44°
33.43°
0005
San Diego Co. FPD
Camp Pendleton
0006
0007
0010
FEDERAL DPA
San Diego Co. FPD
Camp Pendleton
FEDERAL DPA
Case Springs Rd
Case Springs Rd
0134
San Juan Rd
N
0
0.13
0.25
0.5
Miles

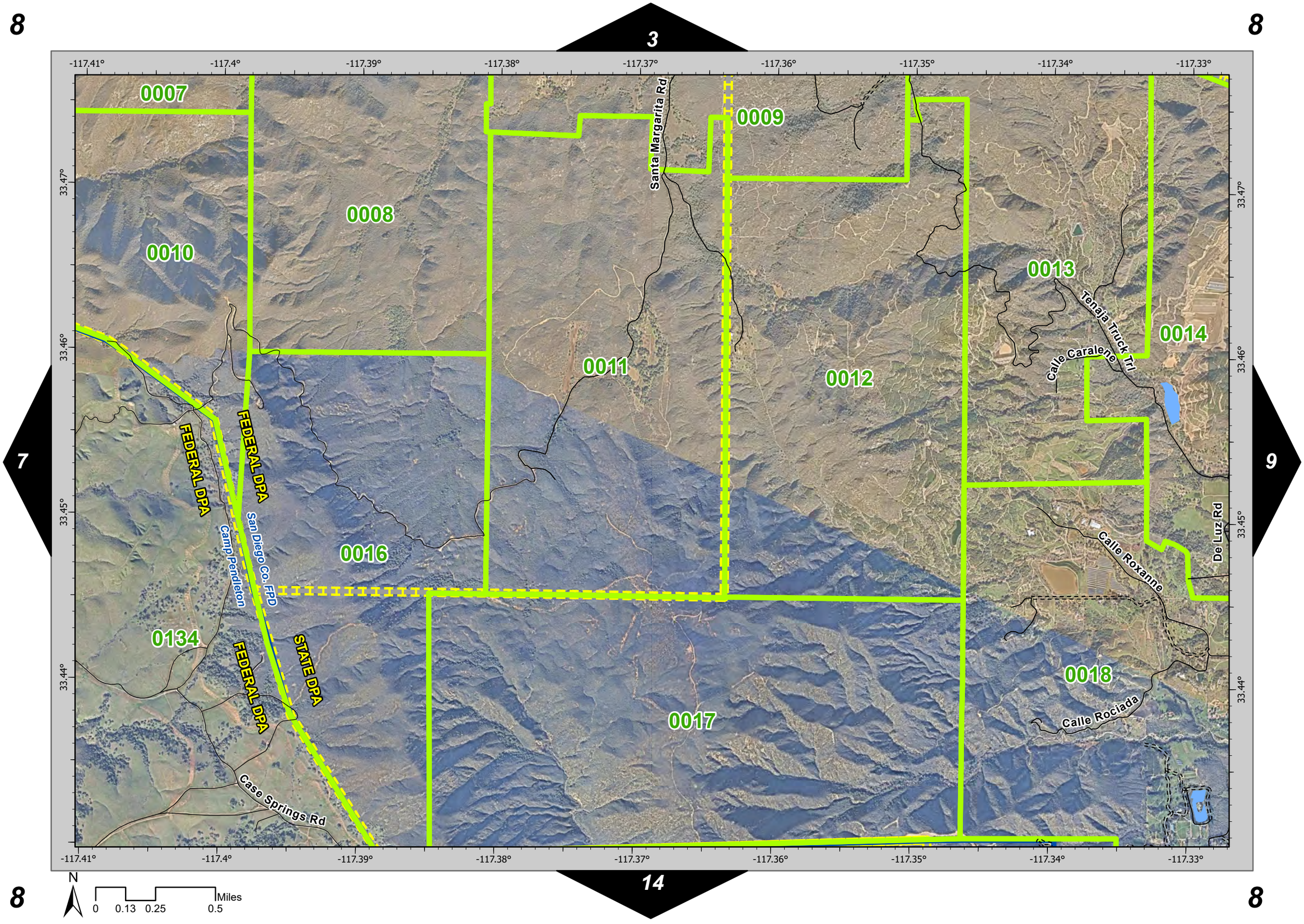

8
3
8
7
9
14
8
8
-117.41°
-117.4°
-117.39°
-117.38°
-117.37°
-117.36°
-117.35°
-117.34°
-117.33°
33.47°
33.46°
33.45°
33.44°
0007
0008
0009
0010
0011
0012
0013
0014
0016
0017
0018
0134
Santa Margarita Rd
Tenaja Truck Trl
Calle Caralene
Calle Roxanne
De Luz Rd
Calle Rociada
Case Springs Rd
FEDERAL DPA
FEDERAL DPA
FEDERAL DPA
STATE DPA
San Diego Co. FPD
Camp Pendleton
N
0
0.13
0.25
0.5
Miles

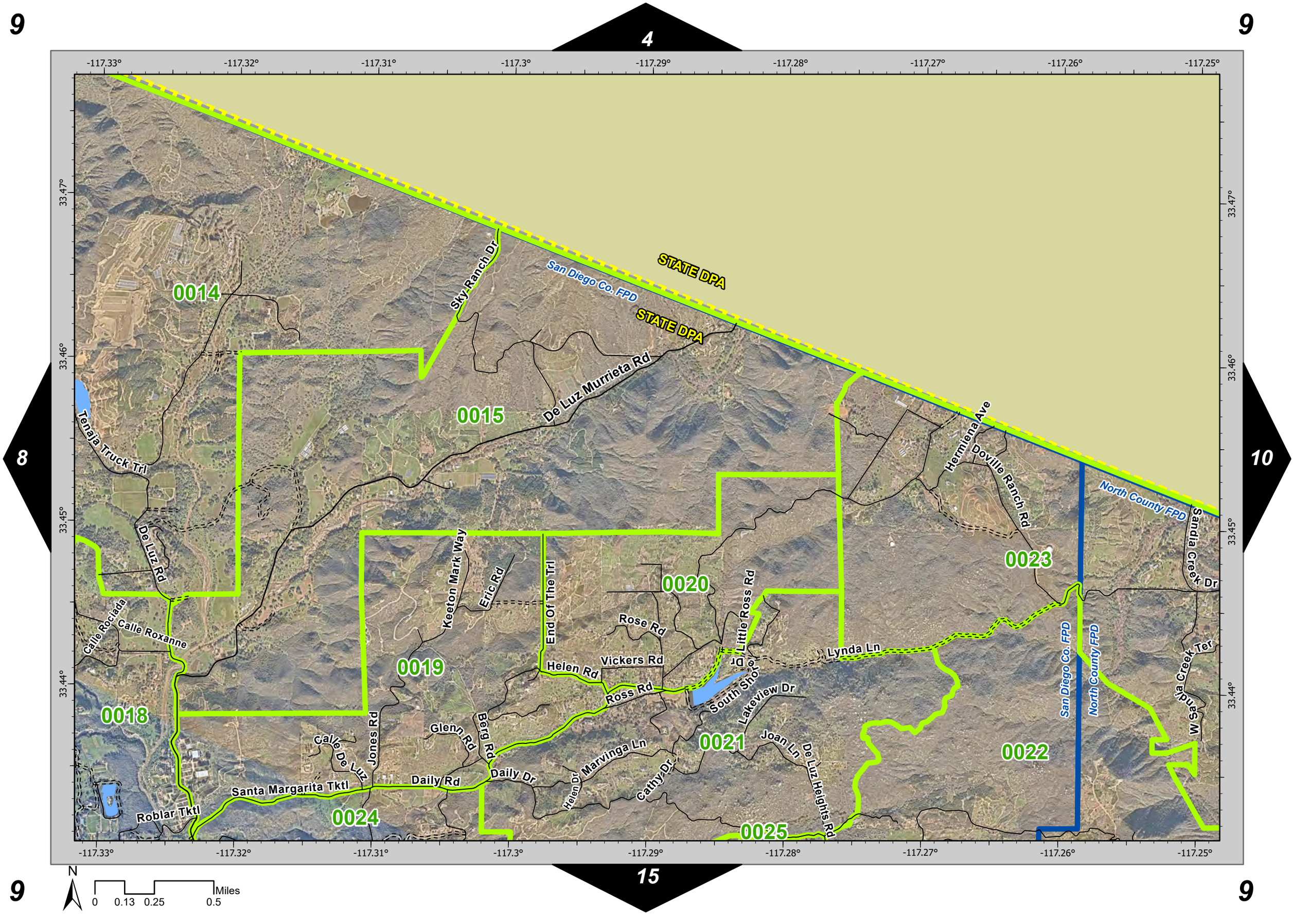

9
4
9
8
10
15
9
9
-117.33°
-117.32°
-117.31°
-117.3°
-117.29°
-117.28°
-117.27°
-117.26°
-117.25°
33.47°
33.46°
33.45°
33.44°
STATE DPA
STATE DPA
San Diego Co. FPD
North County FPD
San Diego Co. FPD
North County FPD
0014
0015
0018
0019
0020
0021
0022
0023
0024
0025
Sky Ranch Dr
De Luz Murrieta Rd
Tenaja Truck Trl
De Luz Rd
Calle Rociada
Calle Roxanne
Keeton Mark Way
Eric Rd
End Of The Trl
Rose Rd
Little Ross Rd
Helen Rd
Vickers Rd
Ross Rd
Lynda Ln
South Shore Dr
Lakeview Dr
Hermiena Ave
Doville Ranch Rd
Sandia Creek Dr
W Sandia Creek Ter
Jones Rd
Calle De Luz
Glenn Rd
Berg Rd
Daily Rd
Daily Dr
Marvinga Ln
Helen Dr
Cathy Dr
Joan Ln
De Luz Heights Rd
Santa Margarita Tktl
Roblar Tktl
N
0
0.13
0.25
0.5
Miles

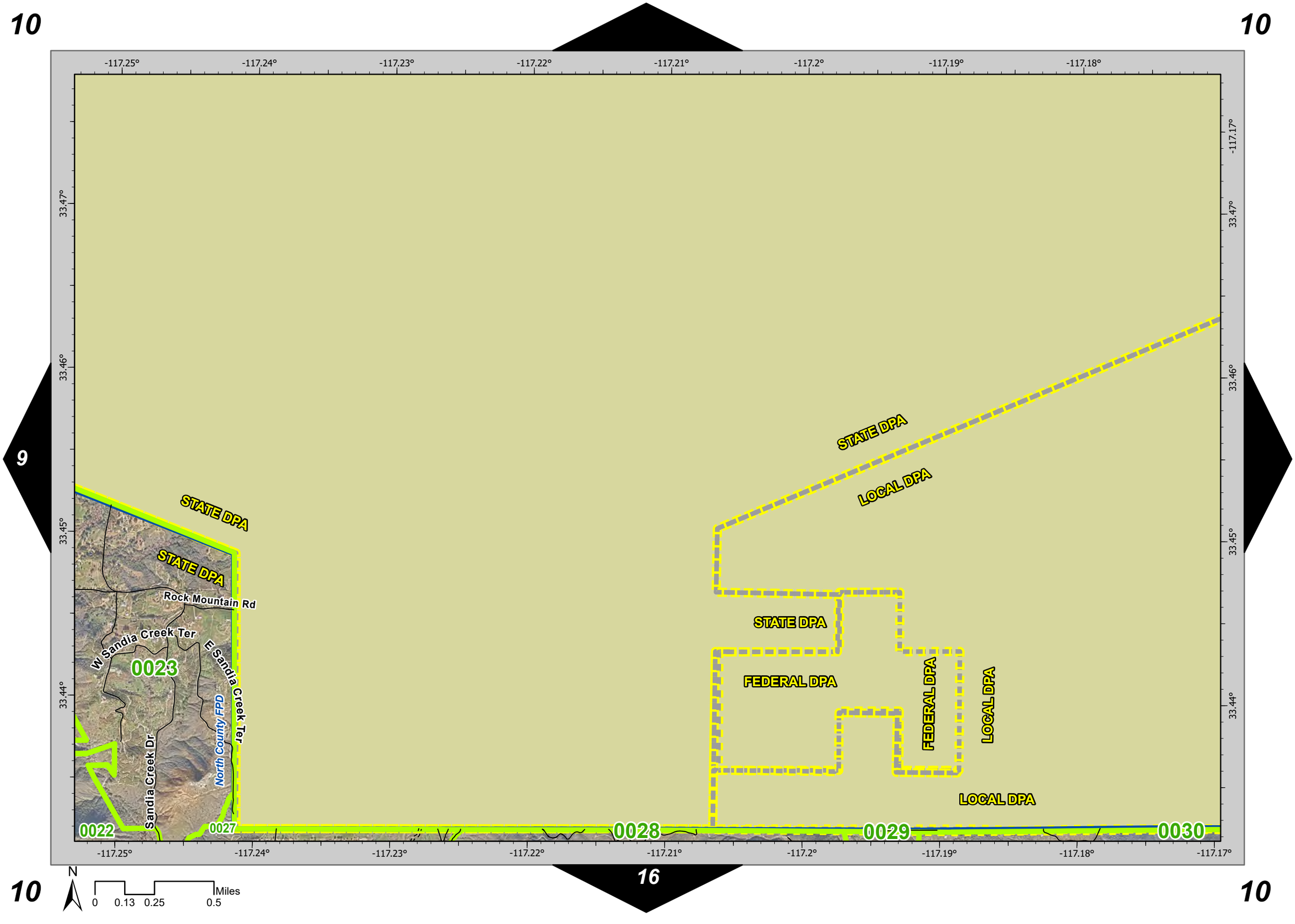
10
10
9
16
10
10
-117.25°
-117.24°
-117.23°
-117.22°
-117.21°
-117.2°
-117.19°
-117.18°
-117.17°
33.47°
33.46°
33.45°
33.44°
STATE DPA
STATE DPA
STATE DPA
LOCAL DPA
STATE DPA
FEDERAL DPA
FEDERAL DPA
LOCAL DPA
LOCAL DPA
Rock Mountain Rd
W Sandia Creek Ter
E Sandia Creek Ter
Sandia Creek Dr
North County FPD
0023
0022
0027
0028
0029
0030
N
0
0.13
0.25
0.5
Miles

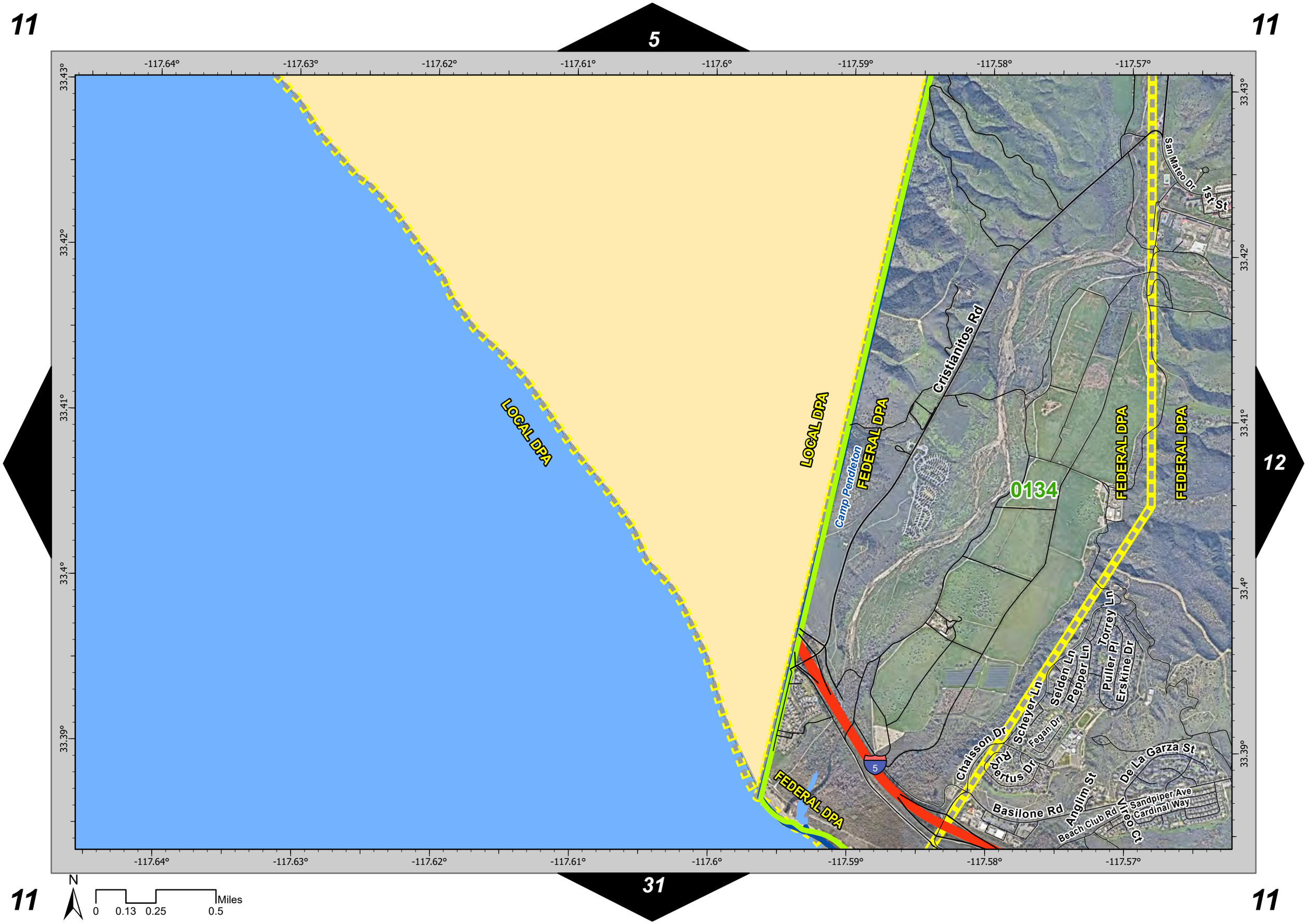

11
5
11
12
31
11
11
-117.64°
-117.63°
-117.62°
-117.61°
-117.6°
-117.59°
-117.58°
-117.57°
33.43°
33.42°
33.41°
33.4°
33.39°
LOCAL DPA
LOCAL DPA
FEDERAL DPA
FEDERAL DPA
FEDERAL DPA
FEDERAL DPA
Camp Pendleton
Cristianitos Rd
0134
San Mateo Dr
1st St
Torrey Ln
Puller Pl
Erskine Dr
Selden Ln
Pepper Ln
Scheyer Ln
Fegan Dr
Chaisson Dr
Rupertus Dr
De La Garza St
Anglim St
Basilone Rd
Beach Club Rd
Sandpiper Ave
Cardinal Way
Vireo Ct
5
N
0
0.13
0.25
0.5
Miles

12

6

12

11

13

-117.56° -117.55° -117.54° -117.53° -117.52° -117.51° -117.5° -117.49°

33.43° 33.42° 33.41° 33.4° 33.39°

1st St
C St
D St
East St
San Mateo Dr
N Range Rd
San Juan Rd
0134
Basilone Rd
San Mateo Dr
San Juan Rd
Mckenzie St
Meadowlark Dr

32

12

N

0 0.13 0.25 0.5 Miles

12

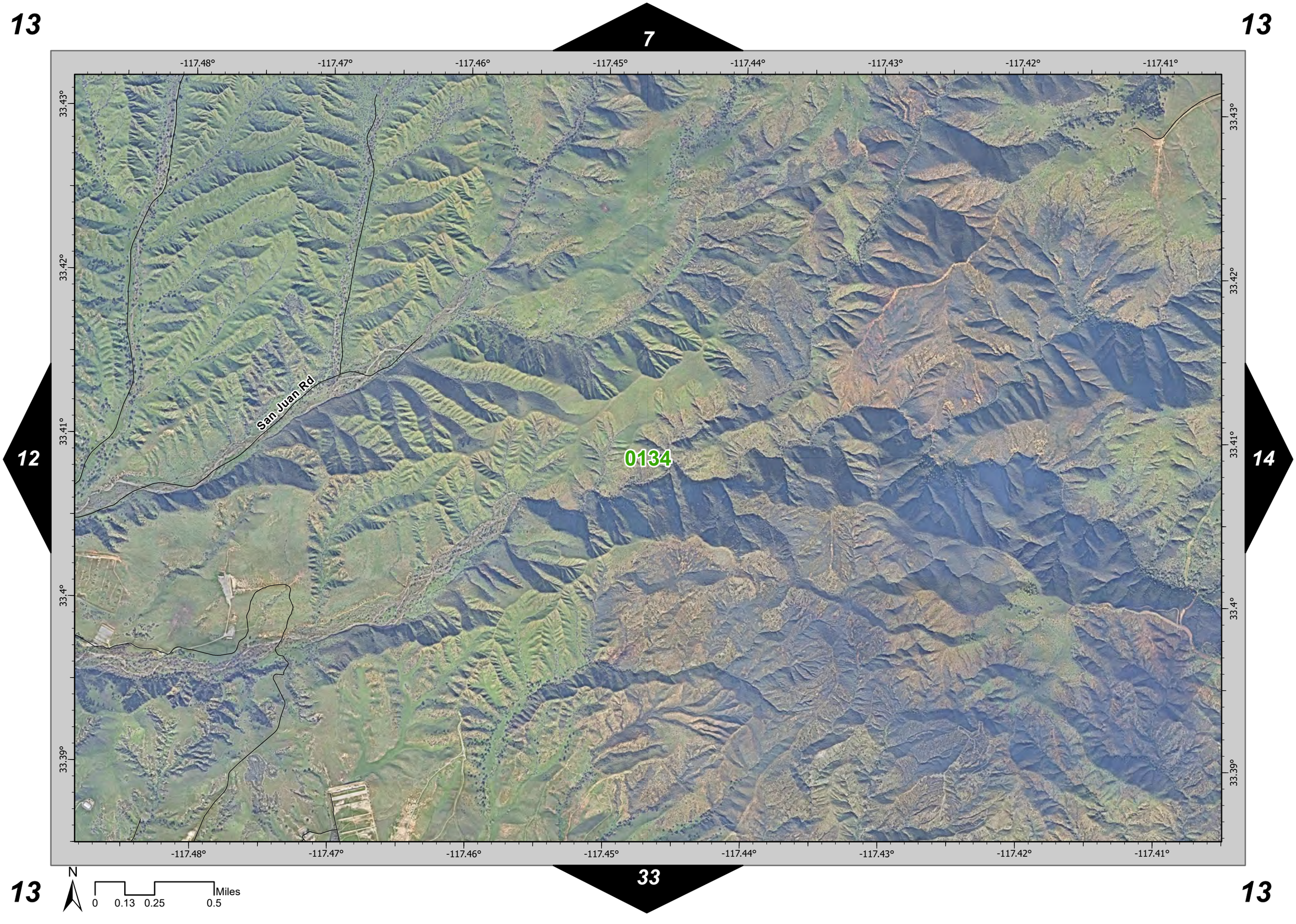
13
7
13
-117.48°
-117.47°
-117.46°
-117.45°
-117.44°
-117.43°
-117.42°
-117.41°
33.43°
33.42°
33.41°
33.4°
33.39°
San Juan Rd
0134
12
14
33
N
0
0.13
0.25
0.5
Miles

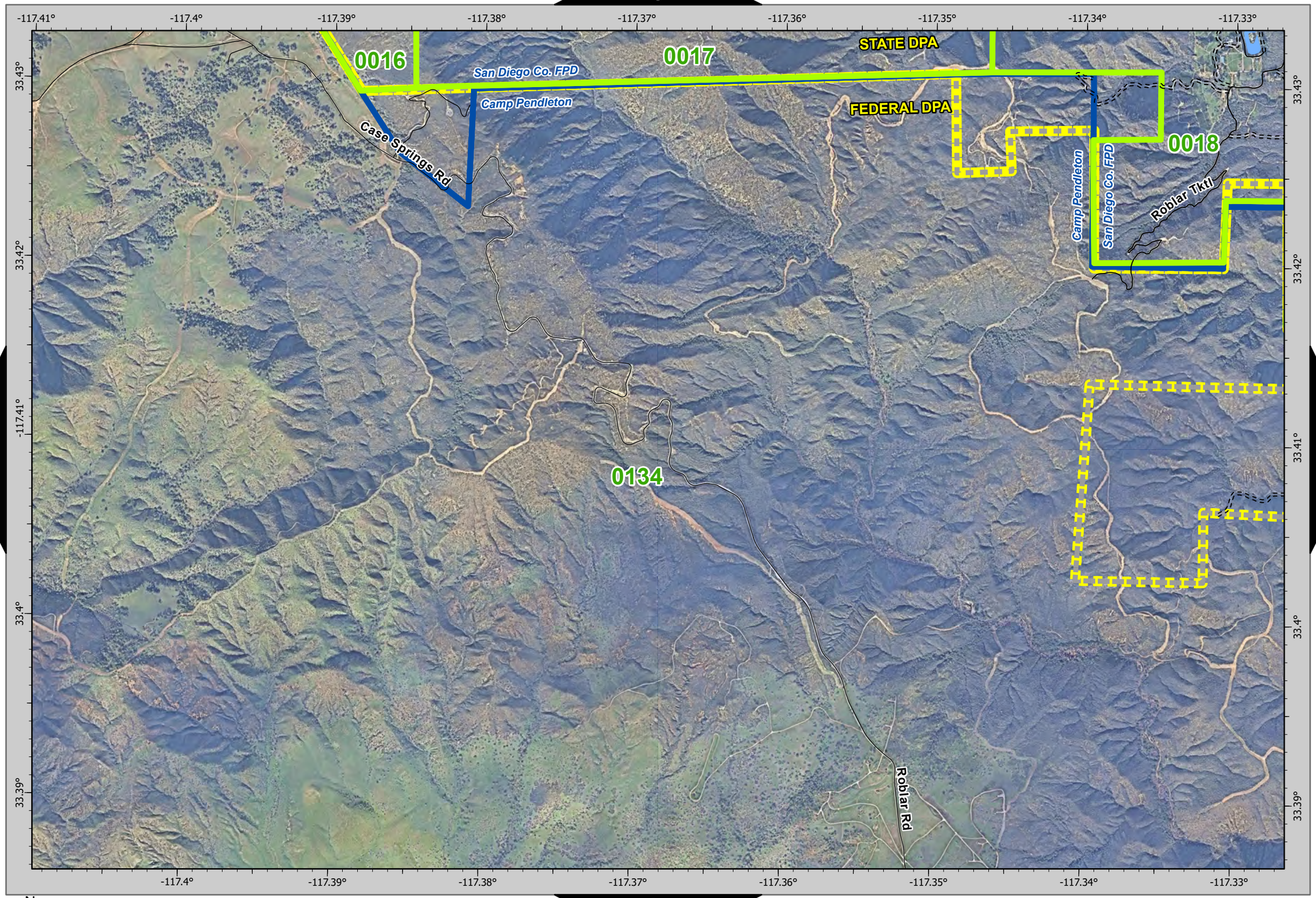

13
15

N

0 0.13 0.25 0.5 Miles

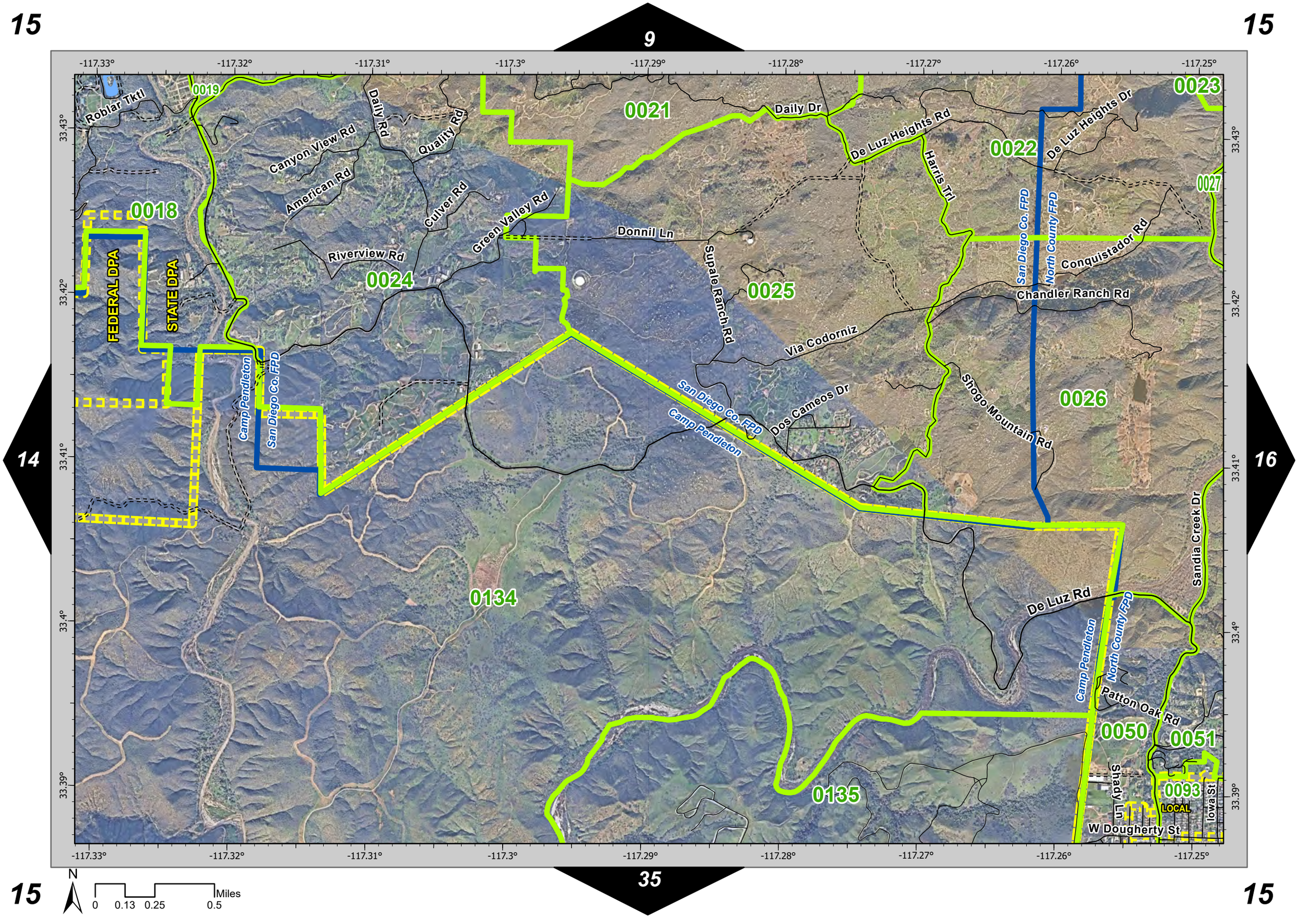

15
9
15
14
16
35
15
15
-117.33°
-117.32°
-117.31°
-117.3°
-117.29°
-117.28°
-117.27°
-117.26°
-117.25°
33.43°
33.42°
33.41°
33.4°
33.39°
0019
0018
0021
0022
0023
0024
0025
0026
0027
0134
0135
0050
0051
0093
Roblar Tktl
Daily Rd
Quality Rd
Canyon View Rd
American Rd
Culver Rd
Green Valley Rd
Riverview Rd
Donnil Ln
Daily Dr
De Luz Heights Rd
De Luz Heights Dr
Harris Trl
Supale Ranch Rd
Conquistador Rd
Chandler Ranch Rd
Via Codorniz
Dos Cameos Dr
Shogo Mountain Rd
Sandia Creek Dr
De Luz Rd
Patton Oak Rd
Shady Ln
W Dougherty St
Iowa St
FEDERAL DPA
STATE DPA
Camp Pendleton
San Diego Co. FPD
North County FPD
LOCAL
N
0
0.13
0.25
0.5
Miles

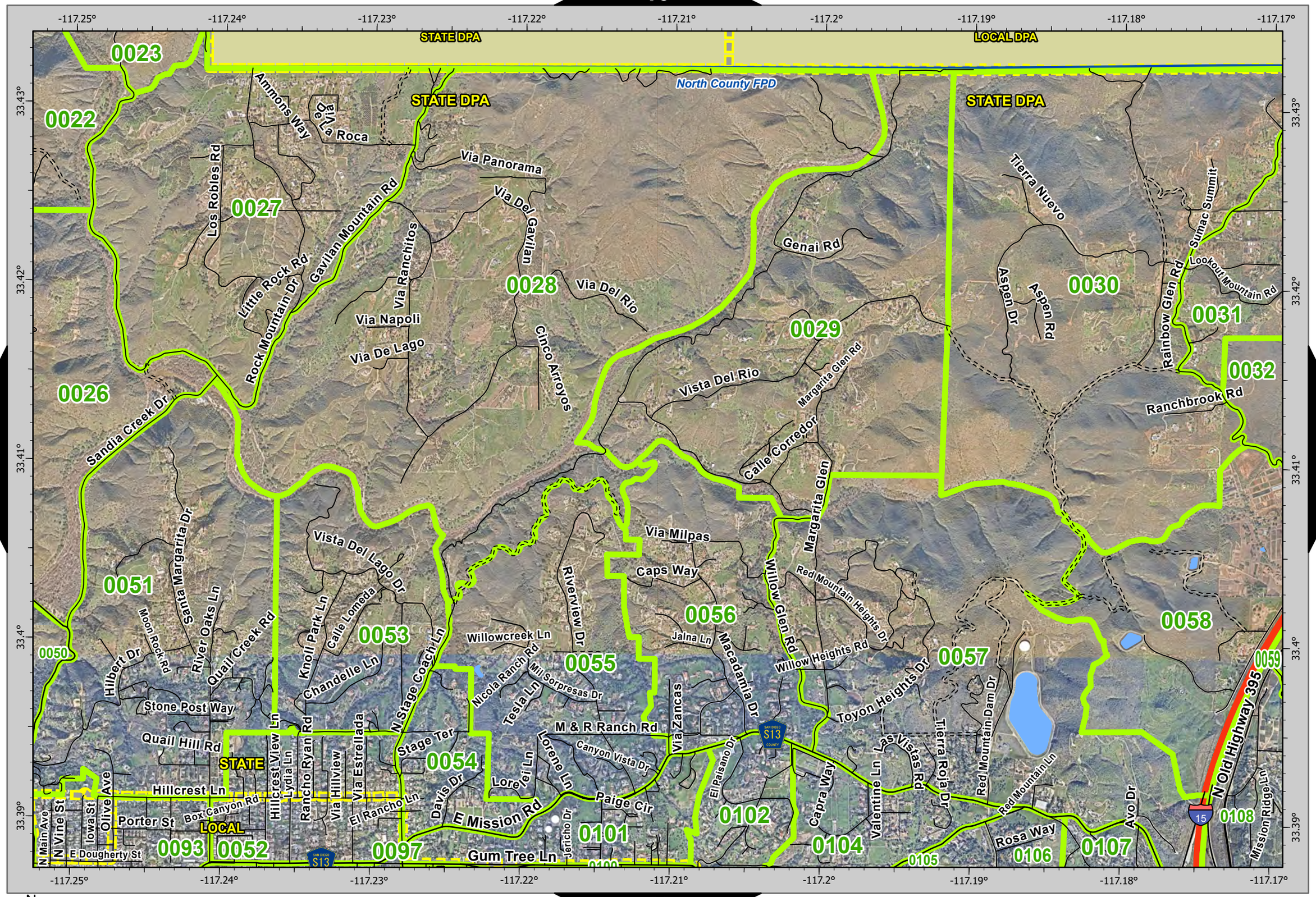

N

0 0.13 0.25 0.5 Miles

17

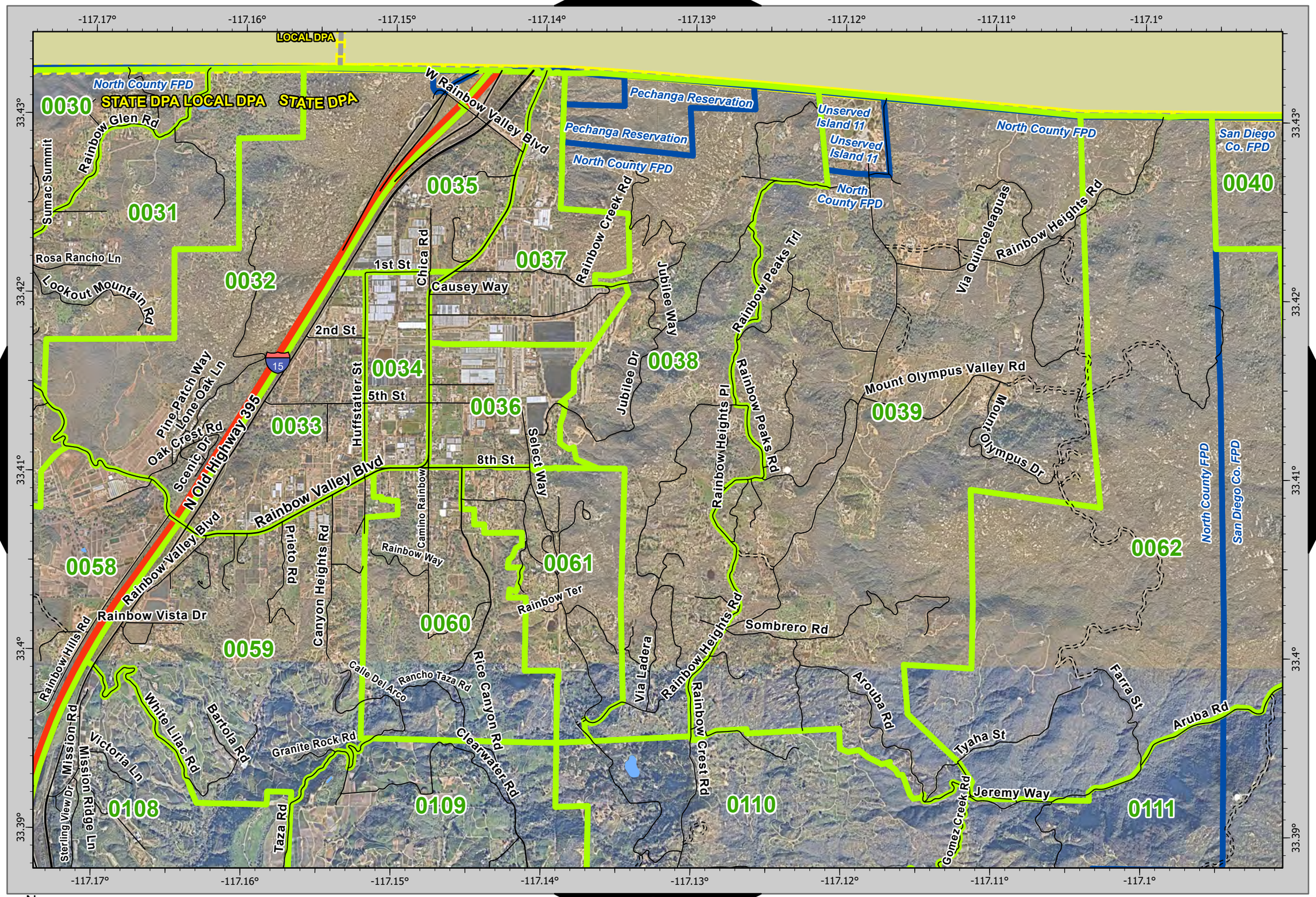
-117.17°
-117.16°
-117.15°
-117.14°
-117.13°
-117.12°
-117.11°
-117.1°
33.43°
33.42°
33.41°
33.4°
33.39°
LOCAL DPA
STATE DPA LOCAL DPA STATE DPA
North County FPD
Pechanga Reservation
Unserved Island 11
San Diego Co. FPD
0030
0031
0032
0033
0034
0035
0036
0037
0038
0039
0040
0058
0059
0060
0061
0062
0108
0109
0110
0111
Glen Rd
Rainbow
Sumac Summit
Rosa Rancho Ln
Lookout Mountain Rd
W Rainbow Valley Blvd
1st St
Chica Rd
Causey Way
Rainbow Creek Rd
Jubilee Way
Jubilee Dr
Rainbow Peaks Trl
Rainbow Peaks Rd
Via Quinceleaguas
Rainbow Heights Rd
2nd St
Pine Patch Way
Lone Oak Ln
Oak Crest Rd
Scenic Dr
15
Highway 395
N Old Highway 395
Huffstatler St
5th St
8th St
Select Way
Camino Rainbow
Rainbow Heights Pl
Mount Olympus Valley Rd
Mount Olympus Dr
Rainbow Valley Blvd
Prieto Rd
Canyon Heights Rd
Rainbow Way
Rainbow Ter
Rainbow Vista Dr
Rainbow Hills Rd
Sombrero Rd
Via Ladera
Calle Del Arco
Rancho Taza Rd
Rice Canyon Rd
Clearwater Rd
Granite Rock Rd
Aruba Rd
Arouba Rd
Farra St
Tyaha St
Jeremy Way
Gomez Creek Rd
White Lilac Rd
Bartola Rd
Mission Rd
Mission Ridge Ln
Victoria Ln
Sterling View Dr
Taza Rd
Rainbow Crest Rd
North County FPD
San Diego Co. FPD
N
0
0.13
0.25
0.5
Miles

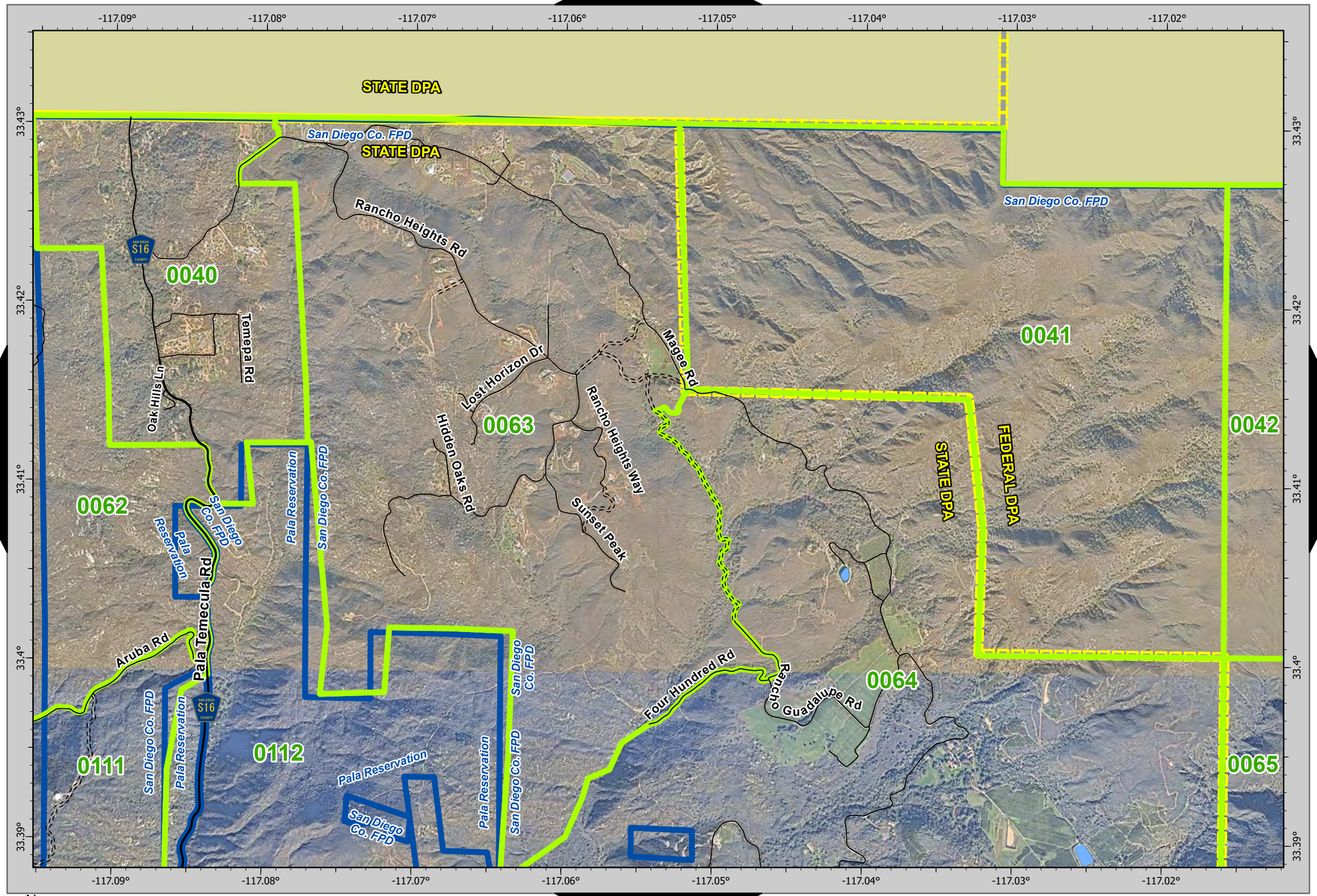

N
0 0.13 0.25 0.5 Miles

19

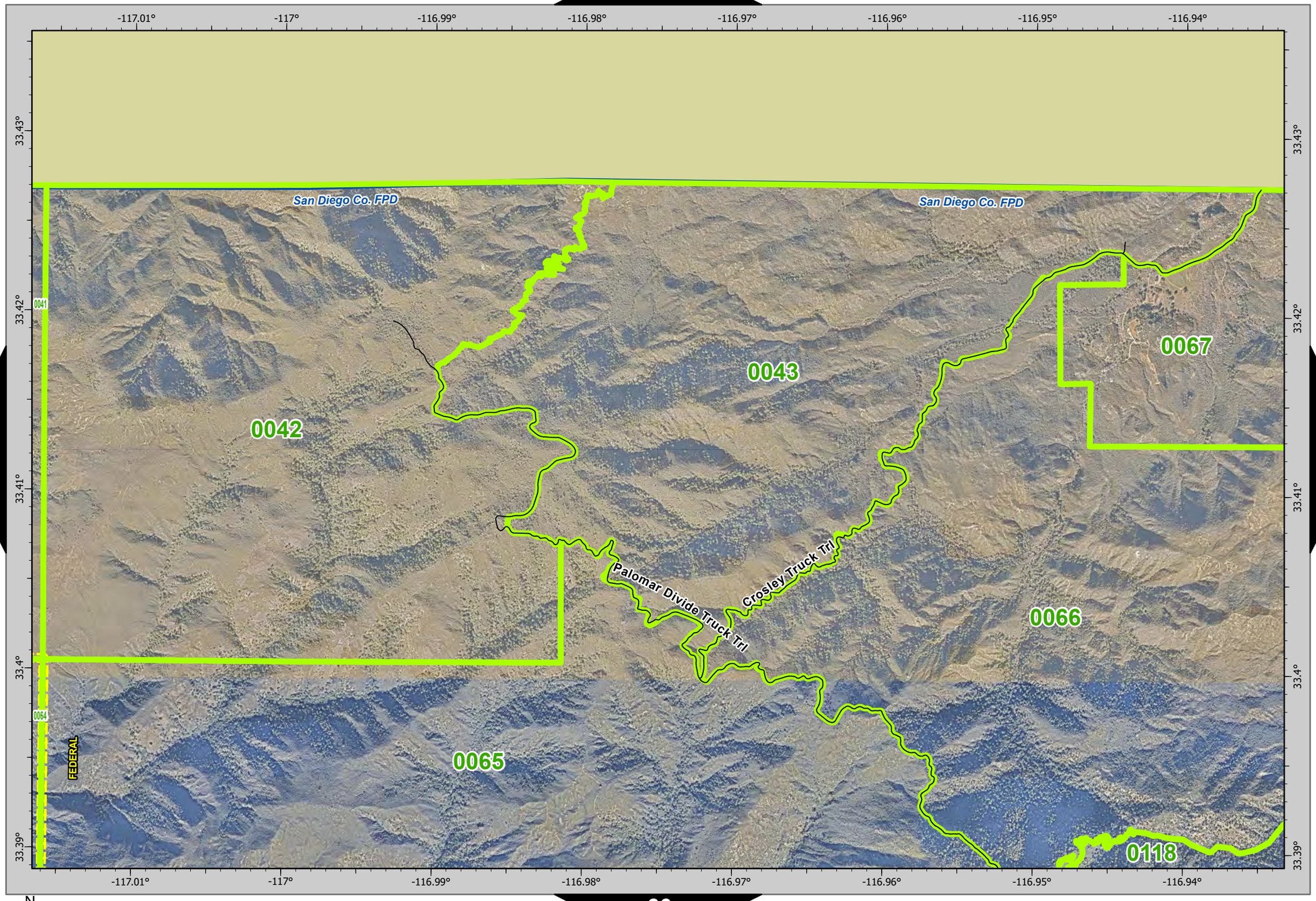

18
20
39

19

N

0 0.13 0.25 0.5 Miles

19

20

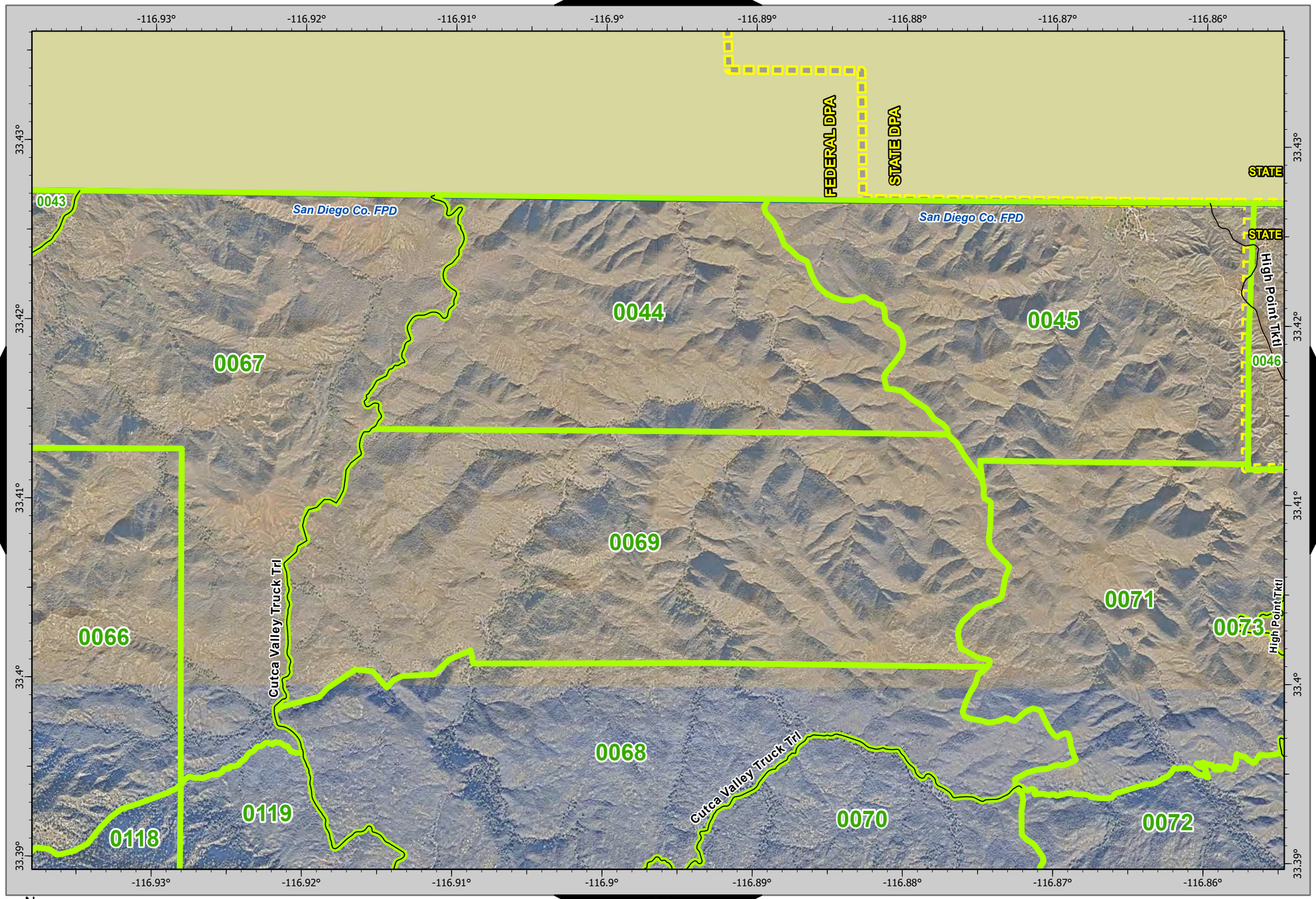

19
21
40

N

0 0.13 0.25 0.5 Miles

20
20

21

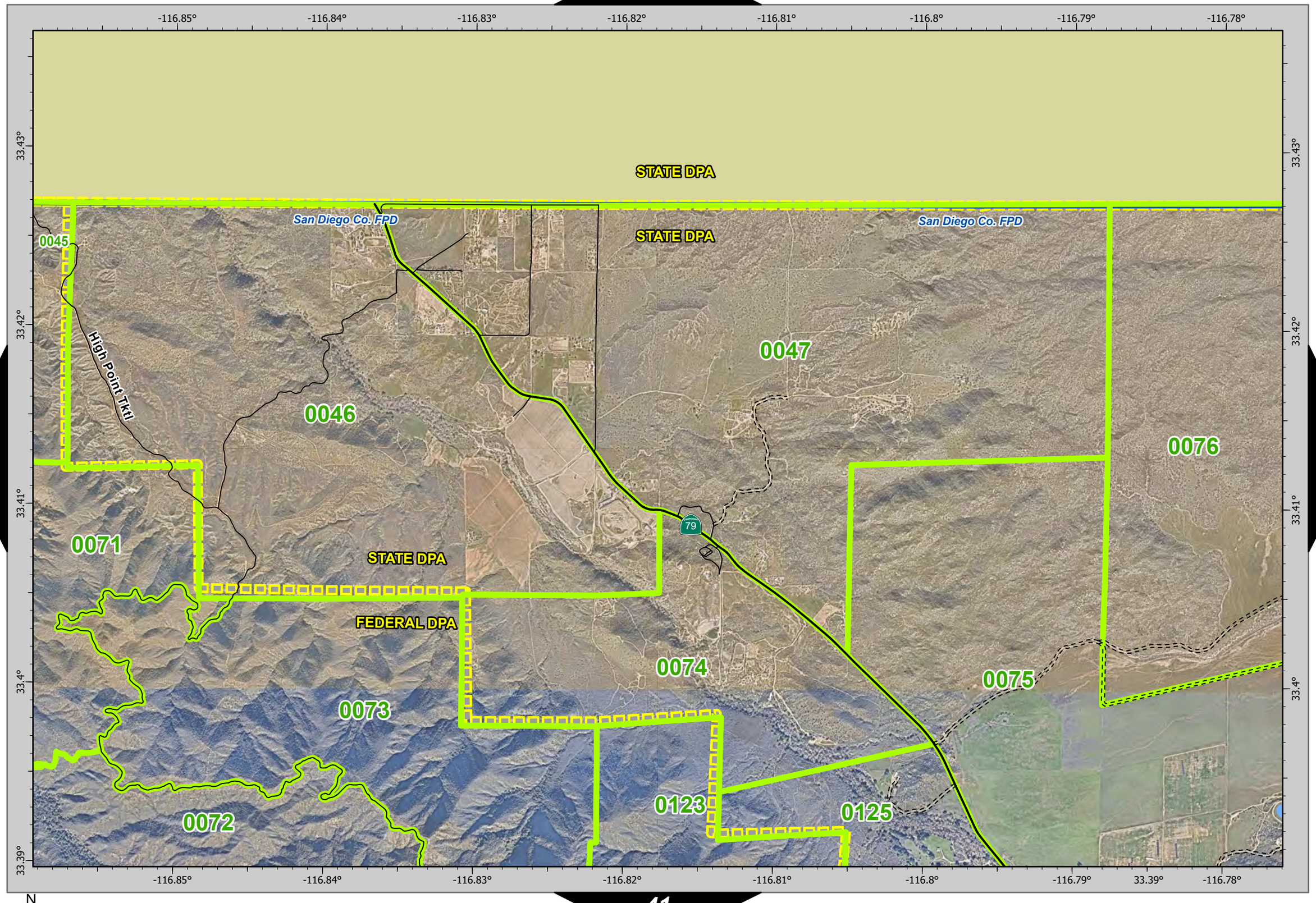

20
22
41
21
21

22

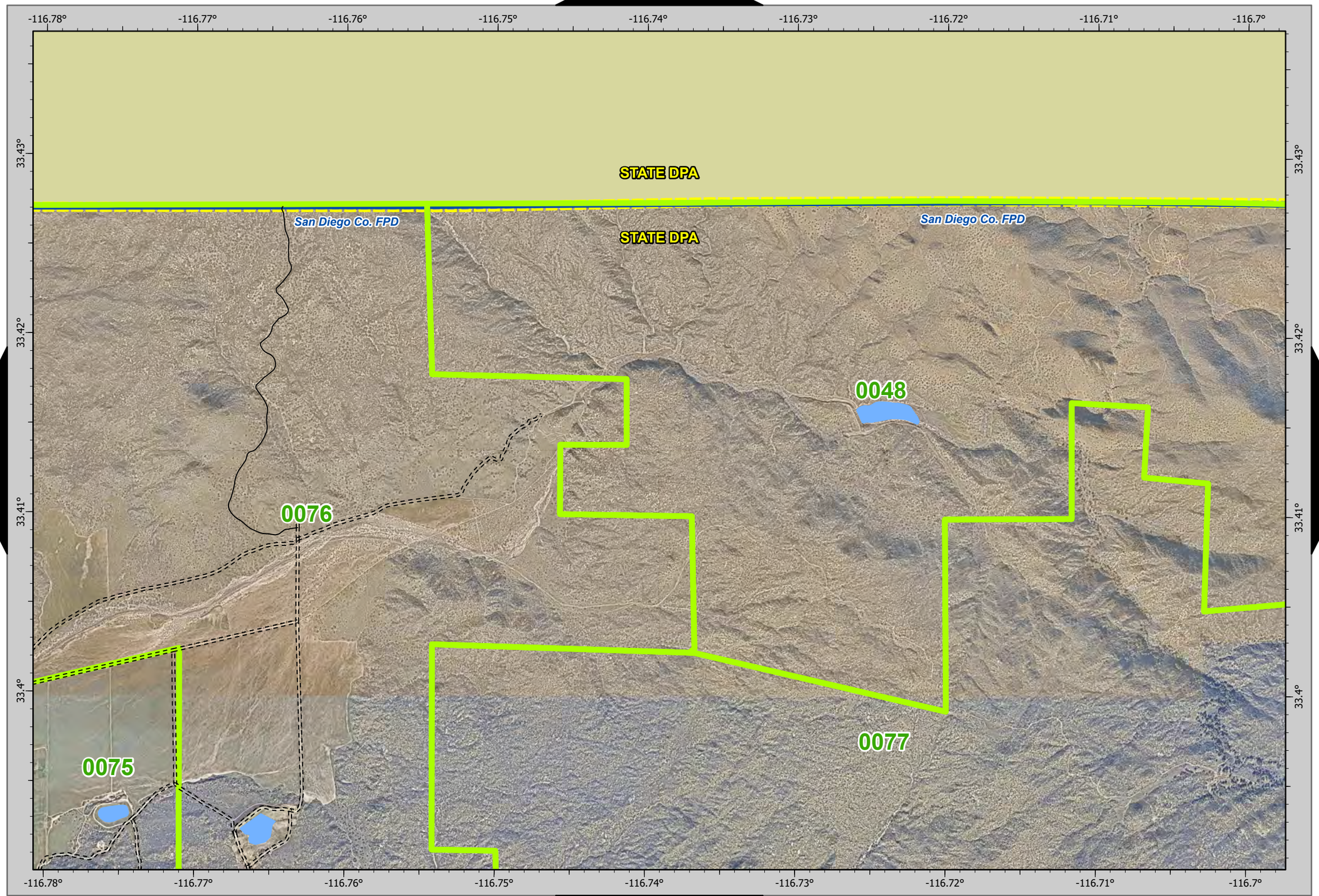

21

23

42

N

0 0.13 0.25 0.5 Miles

22

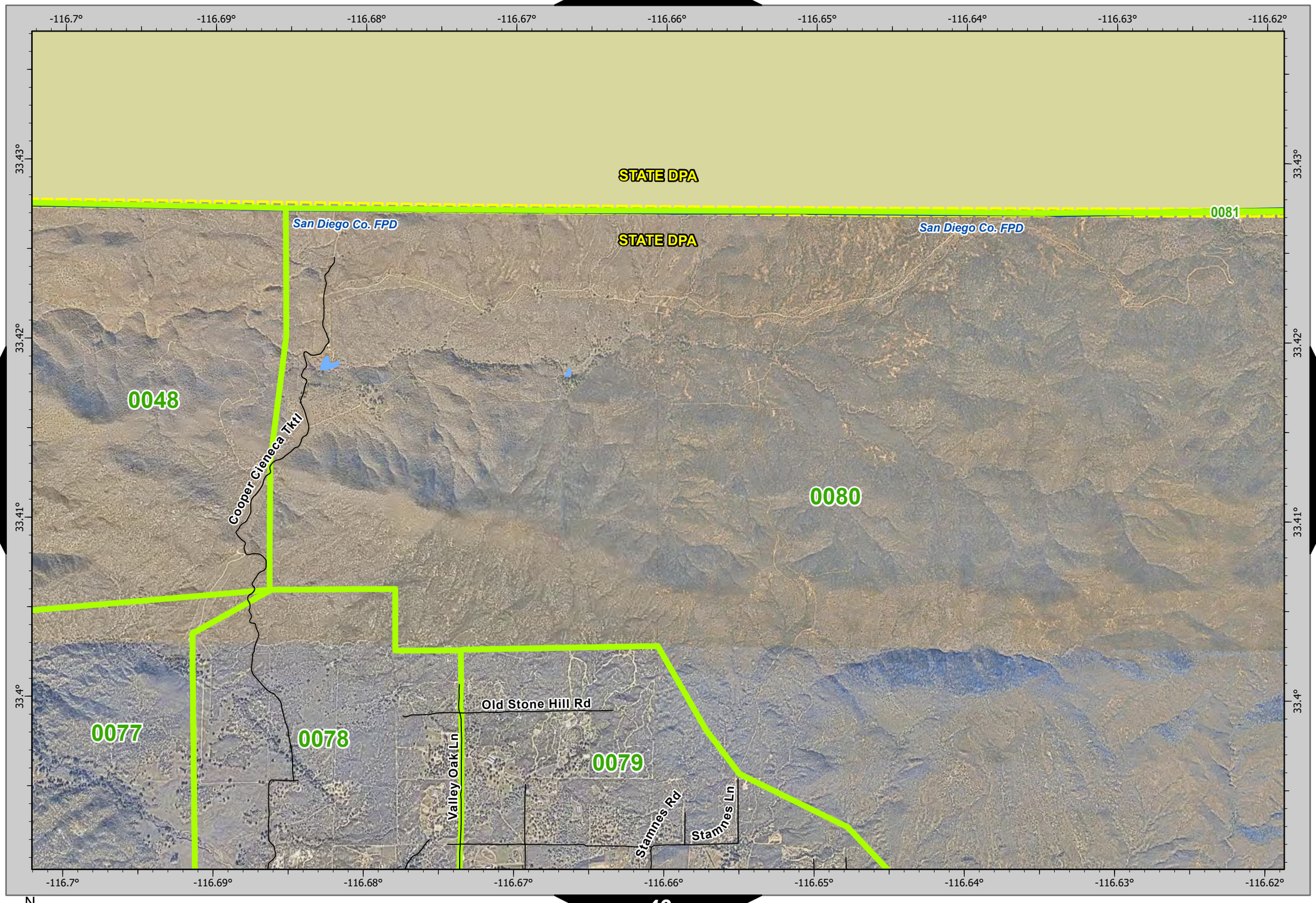
-116.7°
-116.69°
-116.68°
-116.67°
-116.66°
-116.65°
-116.64°
-116.63°
-116.62°
33.43°
33.42°
33.41°
33.4°
STATE DPA
STATE DPA
0081
San Diego Co. FPD
San Diego Co. FPD
0048
Cooper Cieneca Tkt
0080
0077
0078
0079
Old Stone Hill Rd
Valley Oak Ln
Stamnes Rd
Stamnes Ln
N
0 0.13 0.25 0.5 Miles

22
24
43

24



23
25
44

N
0 0.13 0.25 0.5 Miles
24

25

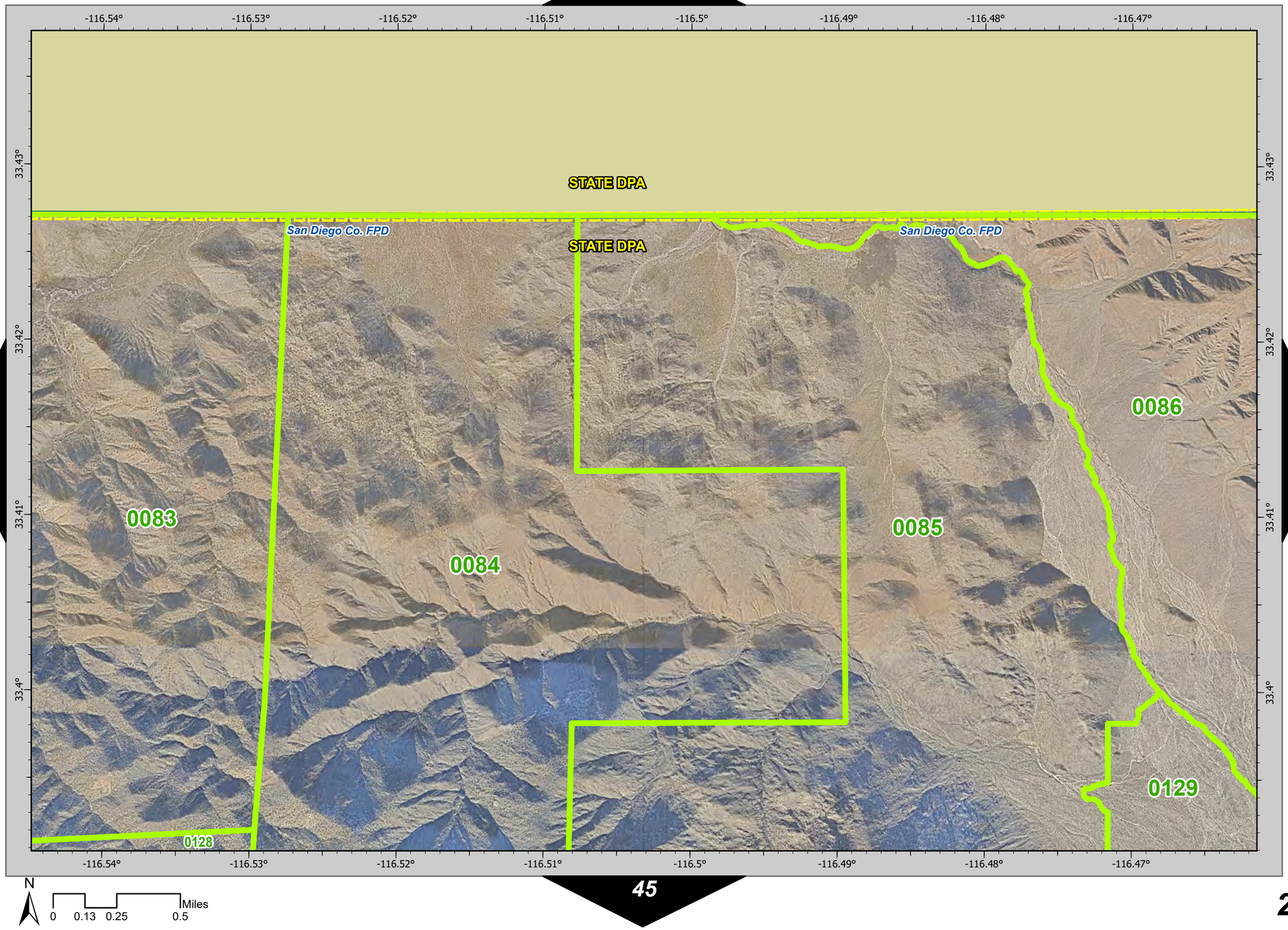

24
26
45

25

N

0 0.13 0.25 0.5 Miles

26

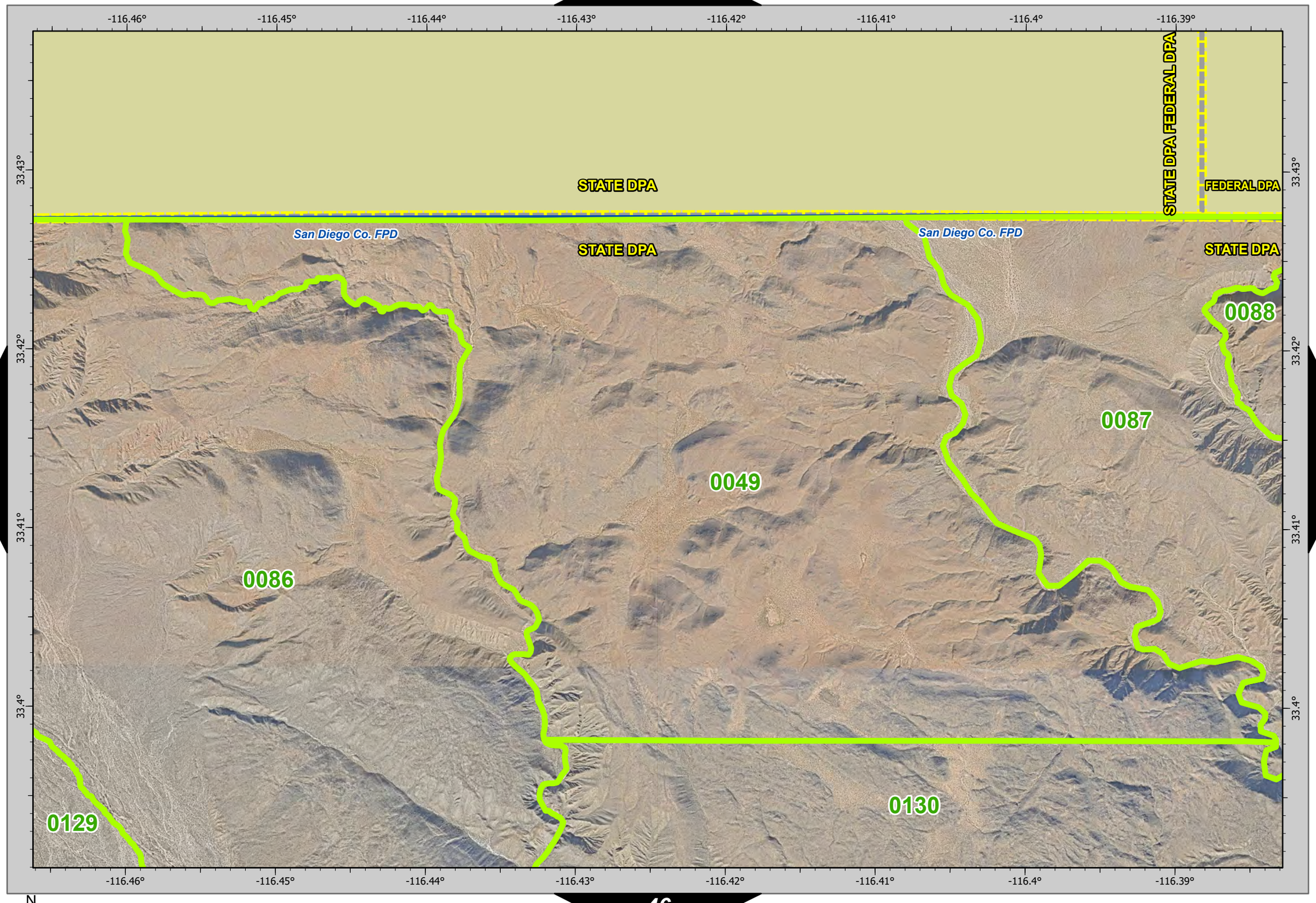

25
27
46

N

0 0.13 0.25 0.5 Miles

26



-116.38°
-116.37°
-116.36°
-116.35°
-116.34°
-116.33°
-116.32°
-116.31°
33.43°
33.42°
33.41°
33.4°
FEDERAL DPA
STATE DPA
San Diego Co. FPD
San Diego Co. FPD
0089
0088
0087
0049
0130
0131
26
28
47
N
0
0.13
0.25
0.5
Miles

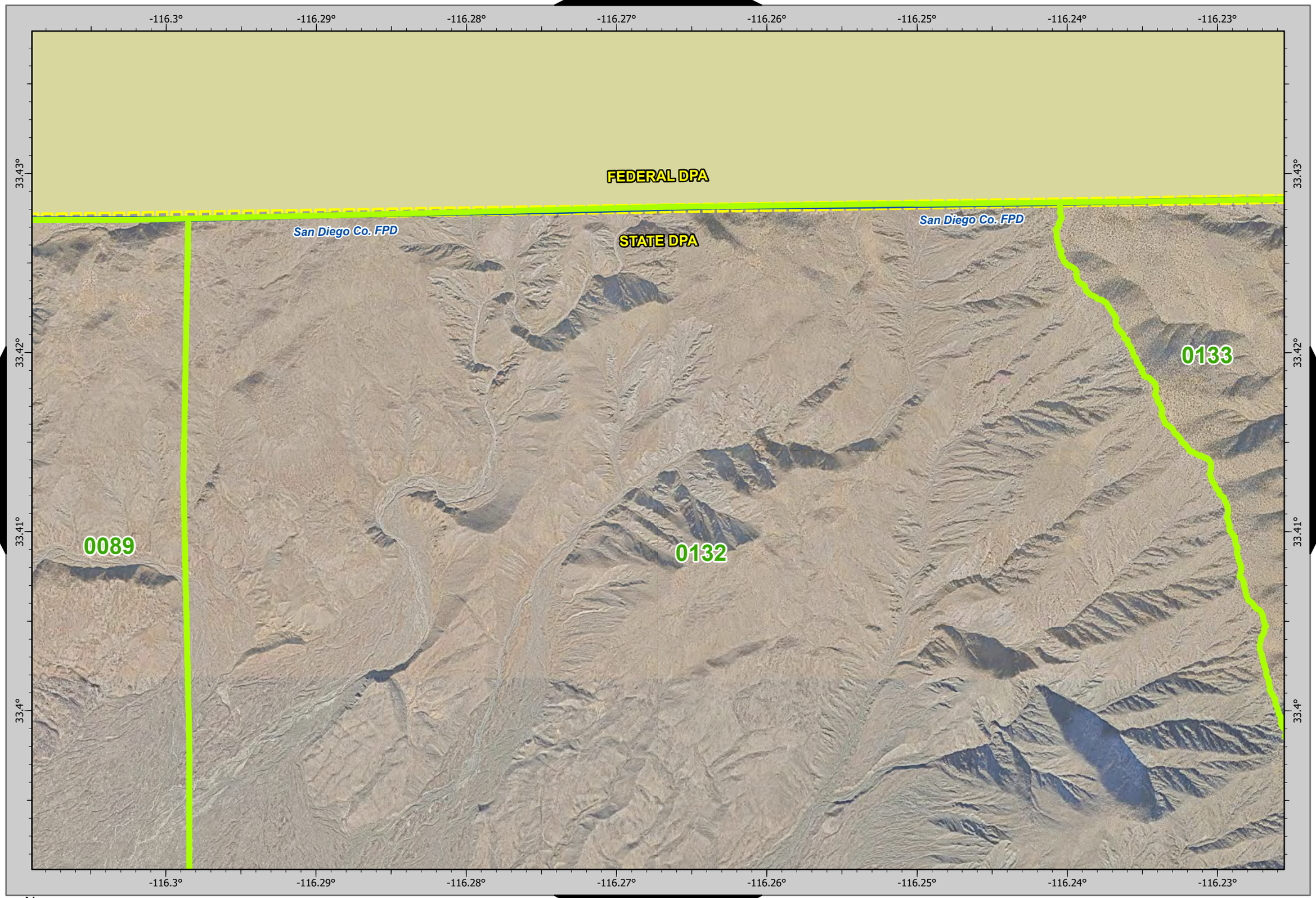

27

29

48

N

0 0.13 0.25 0.5 Miles

29

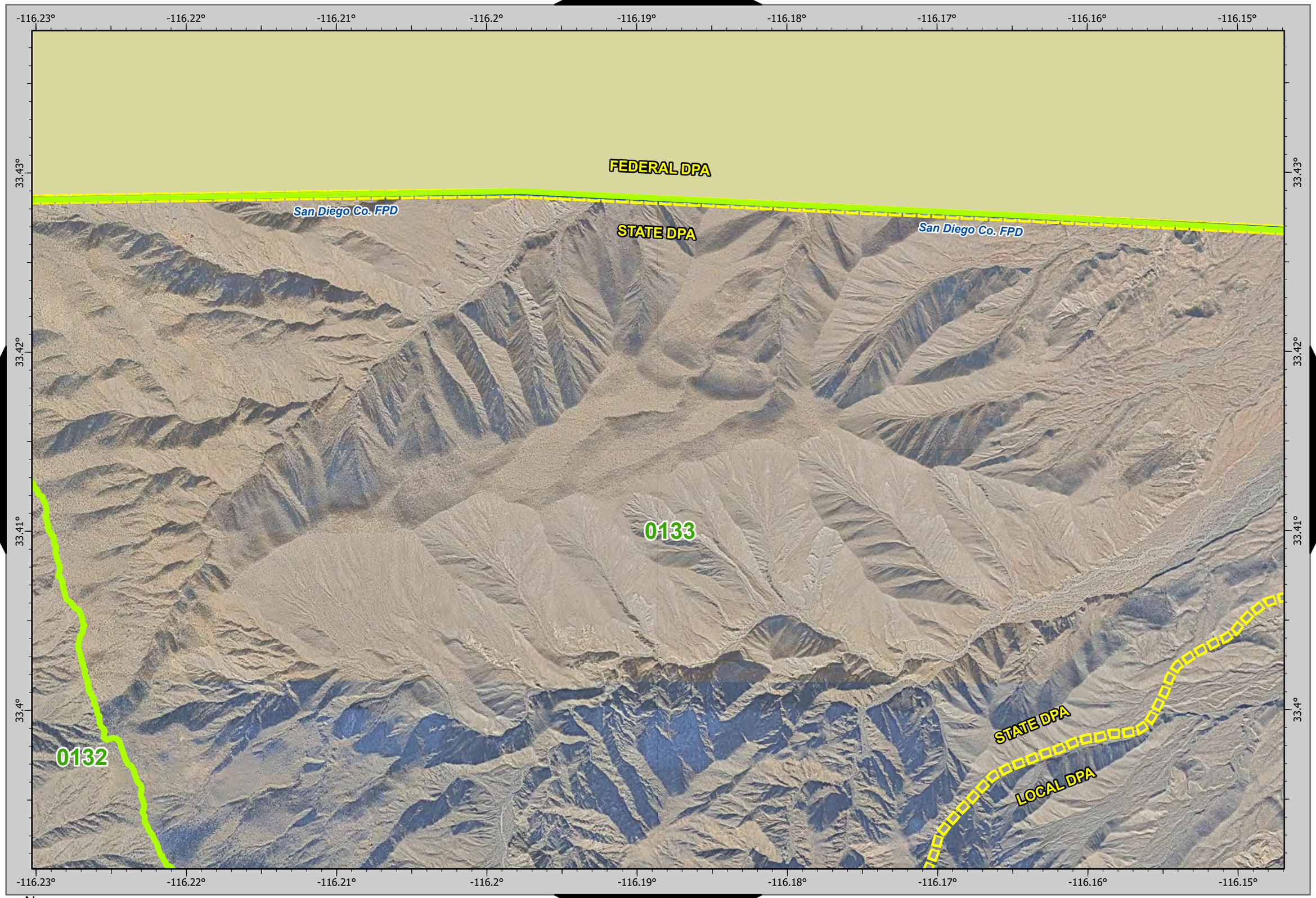

28
30
49

N

0 0.13 0.25 0.5 Miles

29

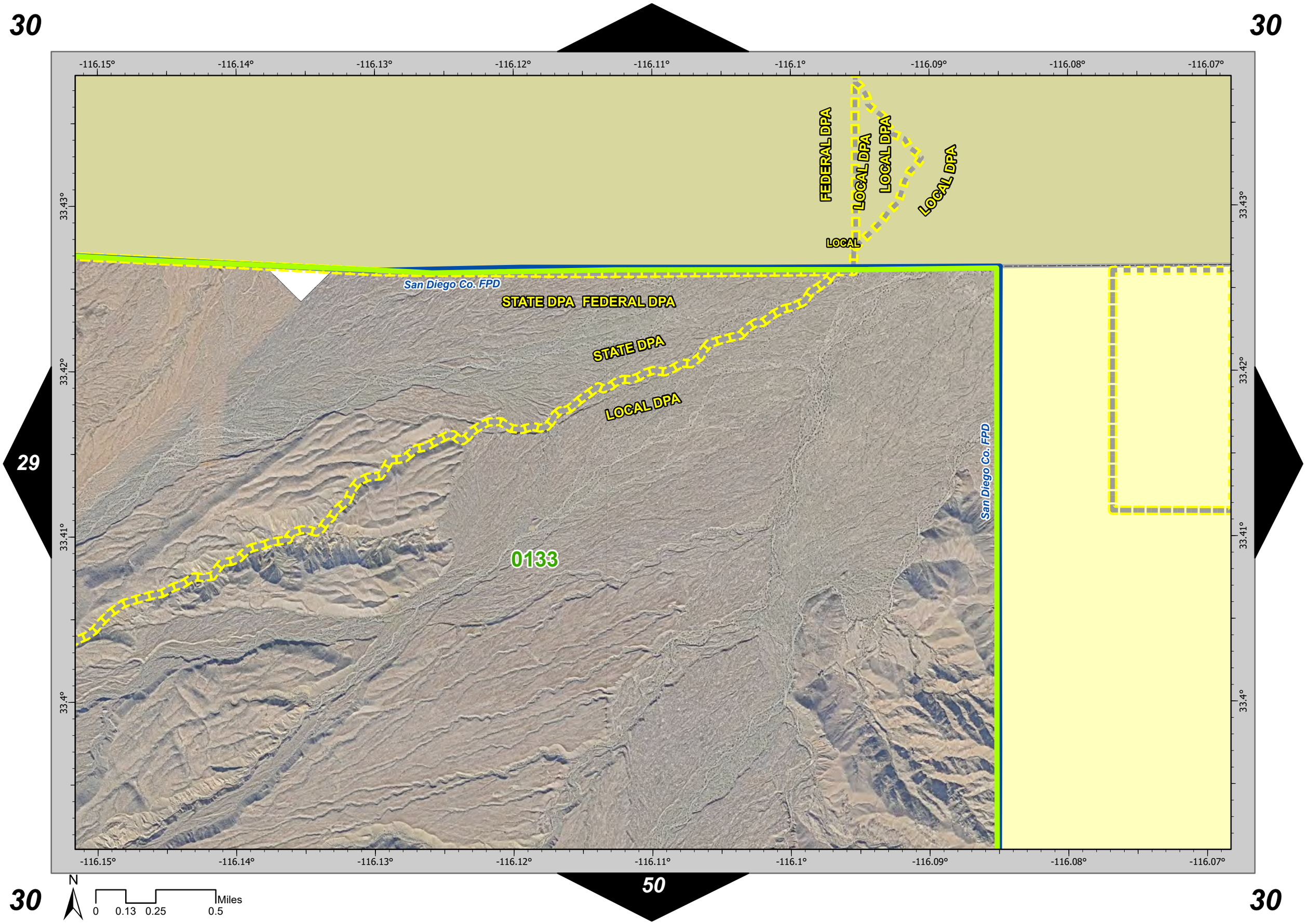
30
30
29
30
30
50
-116.15°
-116.14°
-116.13°
-116.12°
-116.11°
-116.1°
-116.09°
-116.08°
-116.07°
33.43°
33.42°
33.41°
33.4°
FEDERAL DPA
LOCAL DPA
LOCAL DPA
LOCAL DPA
LOCAL
San Diego Co. FPD
STATE DPA
FEDERAL DPA
STATE DPA
LOCAL DPA
San Diego Co. FPD
0133
N
0
0.13
0.25
0.5
Miles

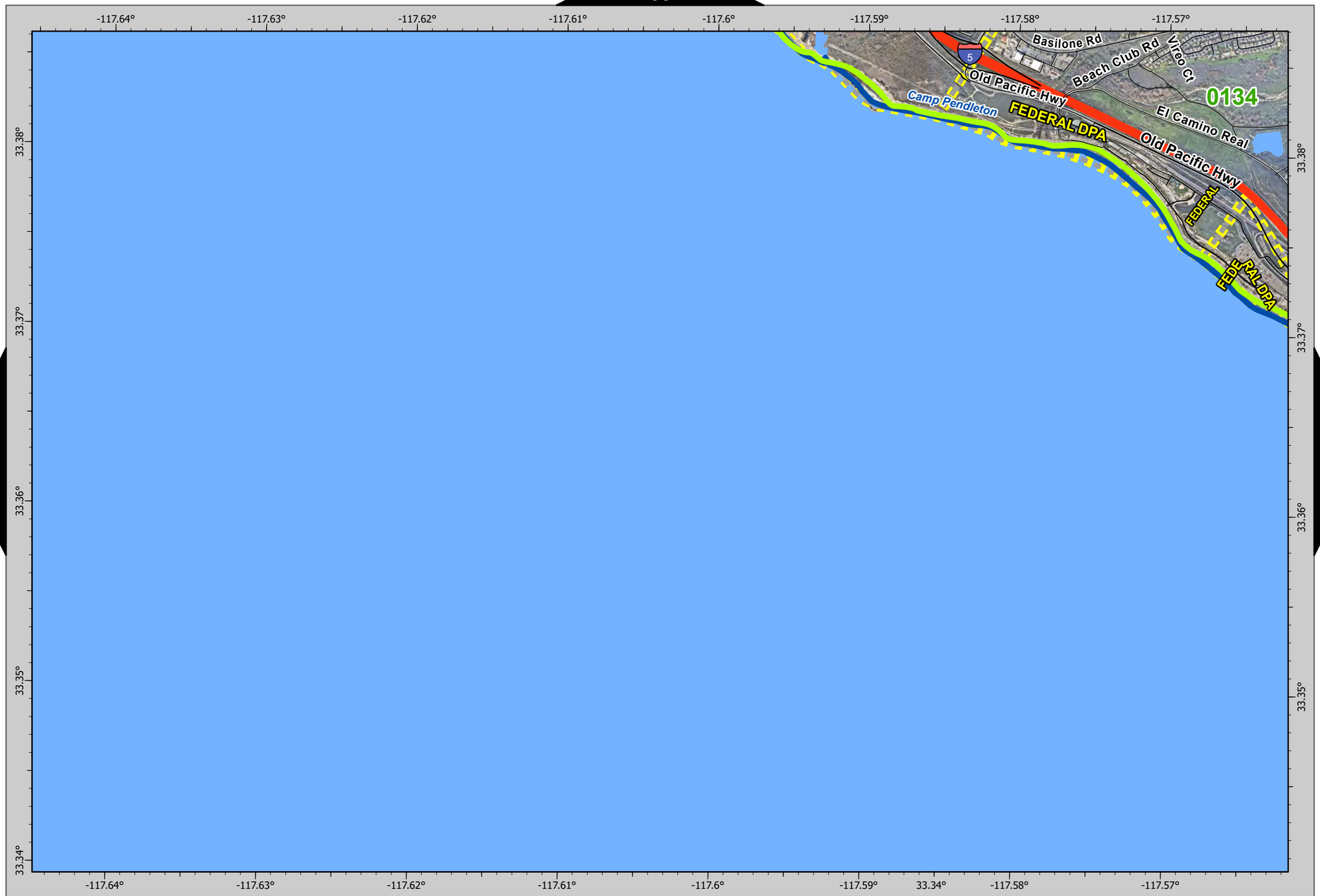
-117.64°
-117.63°
-117.62°
-117.61°
-117.6°
-117.59°
-117.58°
-117.57°
33.38°
33.37°
33.36°
33.35°
33.34°
Basilone Rd
Beach Club Rd
Vireo Ct
5
Old Pacific Hwy
Camp Pendleton
FEDERAL DPA
0134
El Camino Real
Old Pacific Hwy
FEDERAL
FEDERAL DPA
N
0
0.13
0.25
0.5
Miles

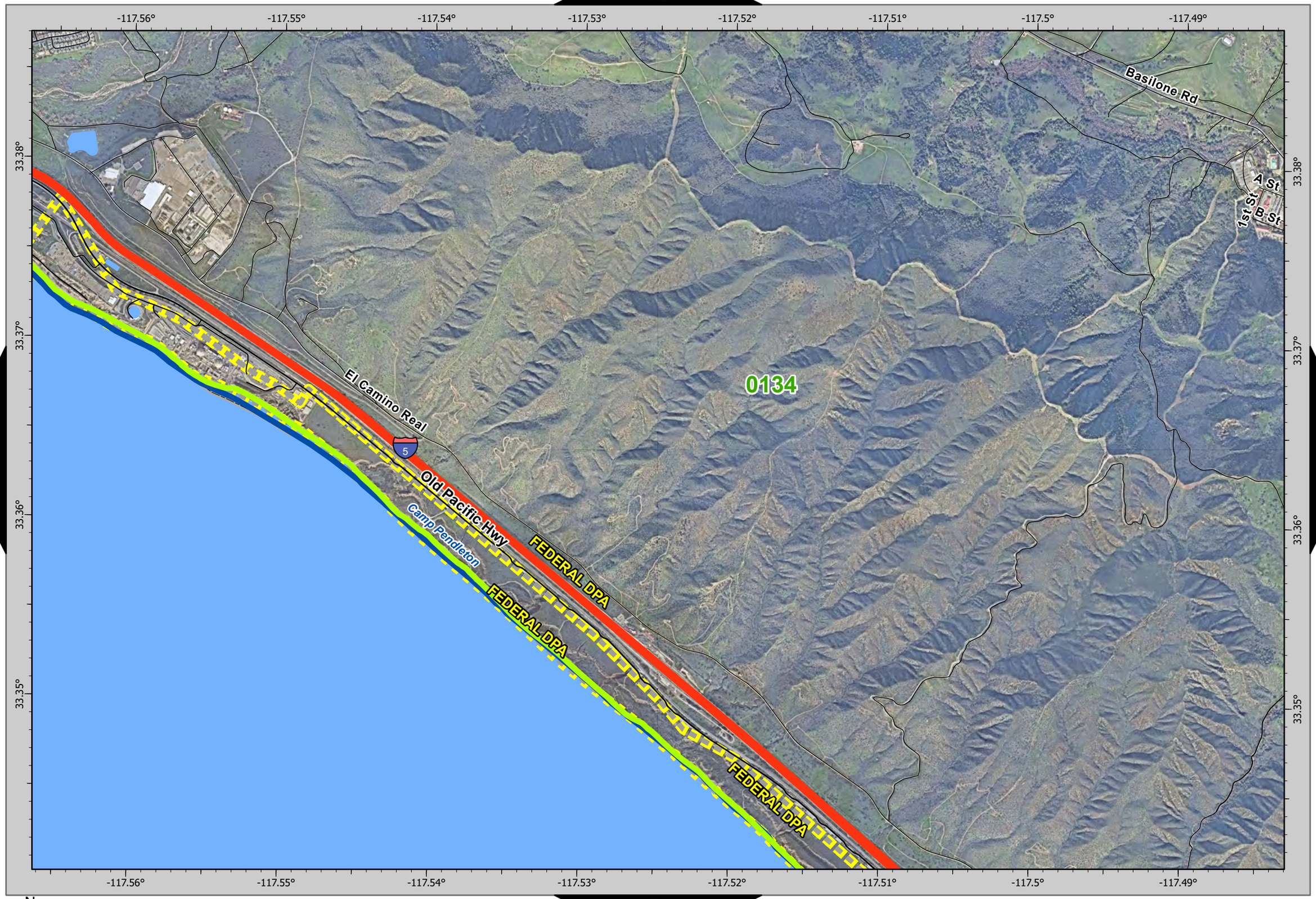

N

0 0.13 0.25 0.5 Miles

33

13

33

-117.48° -117.47° -117.46° -117.45° -117.44° -117.43° -117.42° -117.41°

33.38°

33.37°

33.36°

33.35°

1st St
2nd Trl
3rd St
B St
4th St
A St
5th St
D St
C St
6th St
Basilone Rd
0134
A St
4th St
3rd St
C St
2nd St
1st St
Las Pulgas Rd

32

34

N

0 0.13 0.25 0.5 Miles

52

33

33

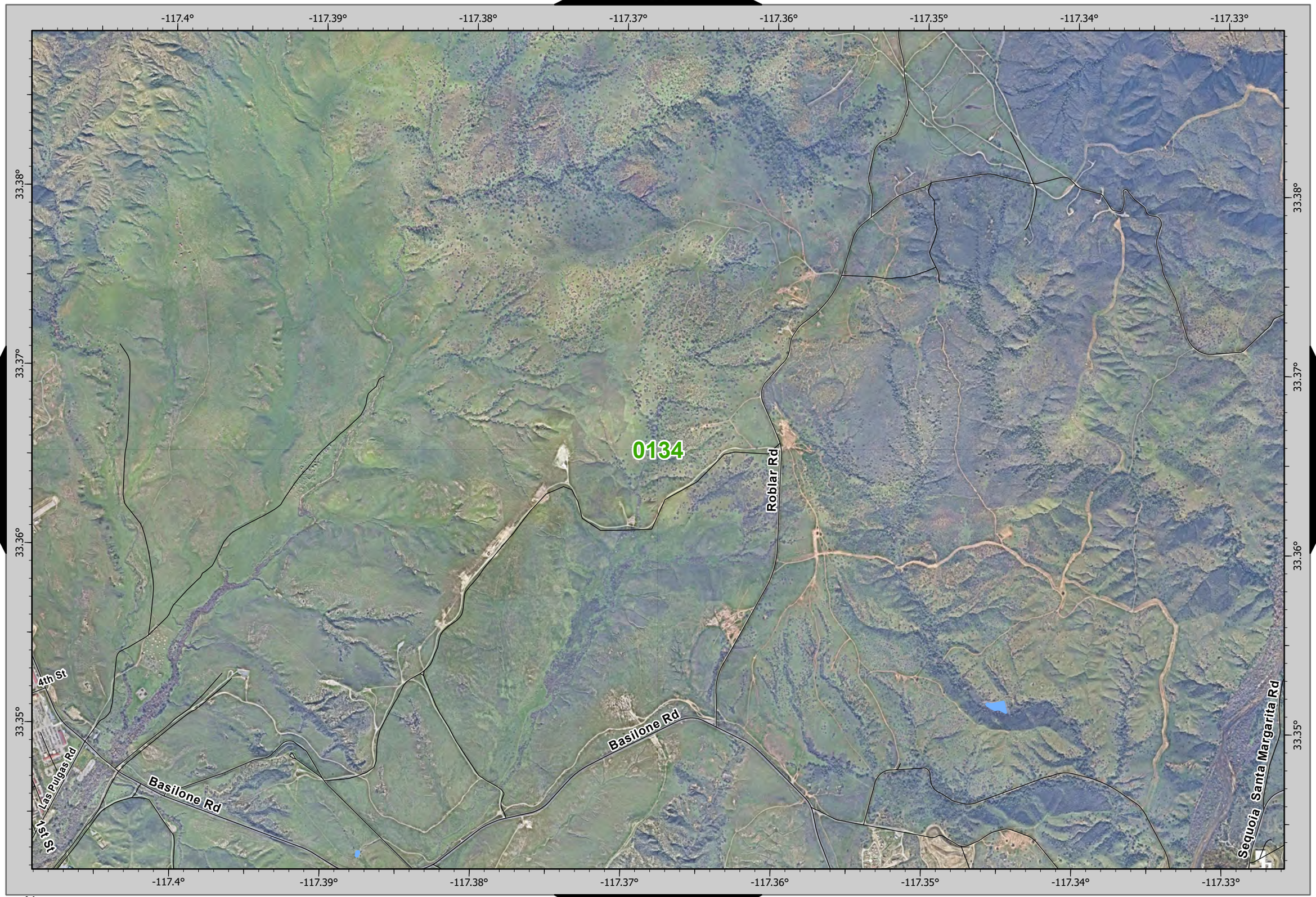

N

0 0.13 0.25 0.5 Miles

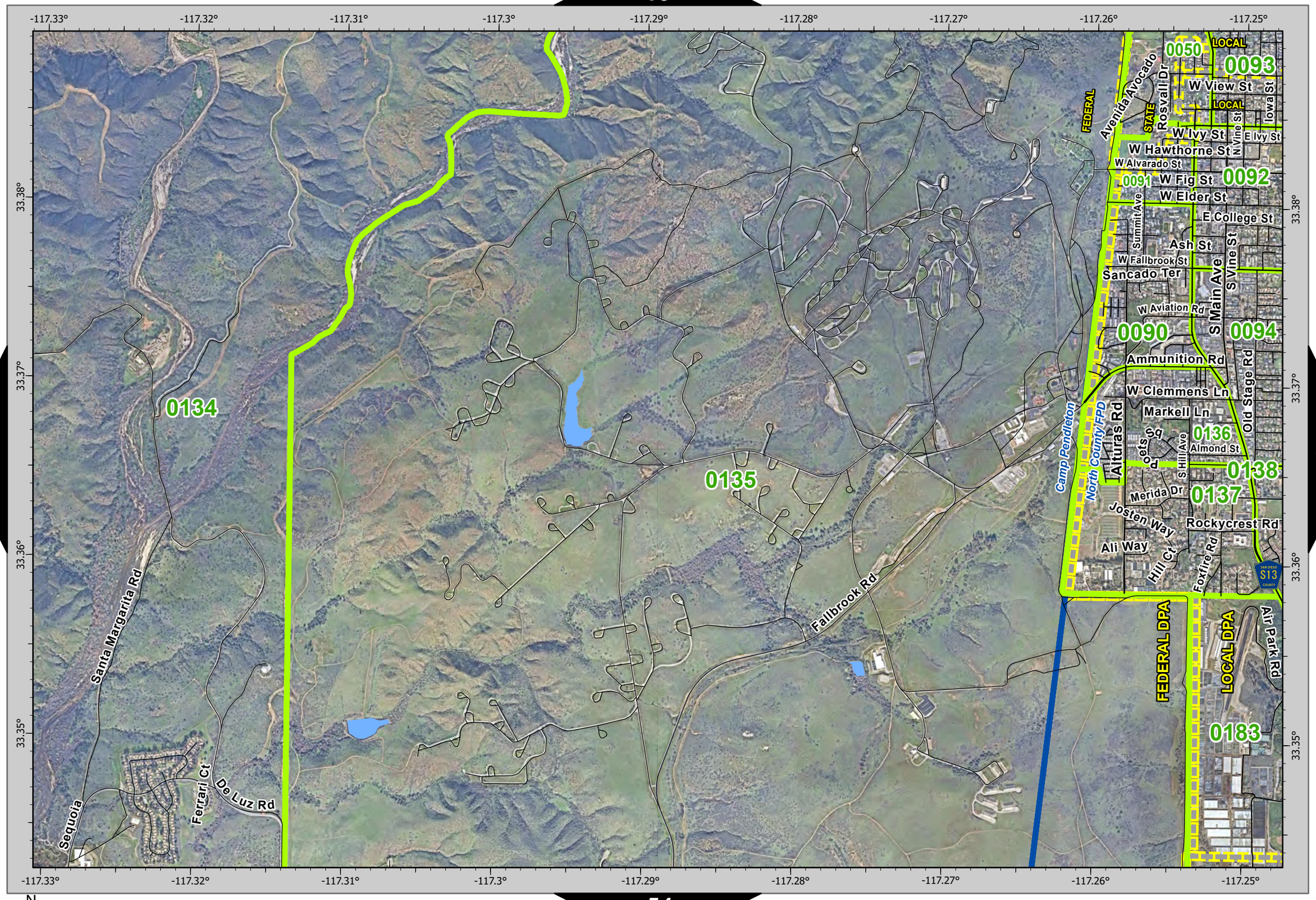

34
36

N

0 0.13 0.25 0.5 Miles

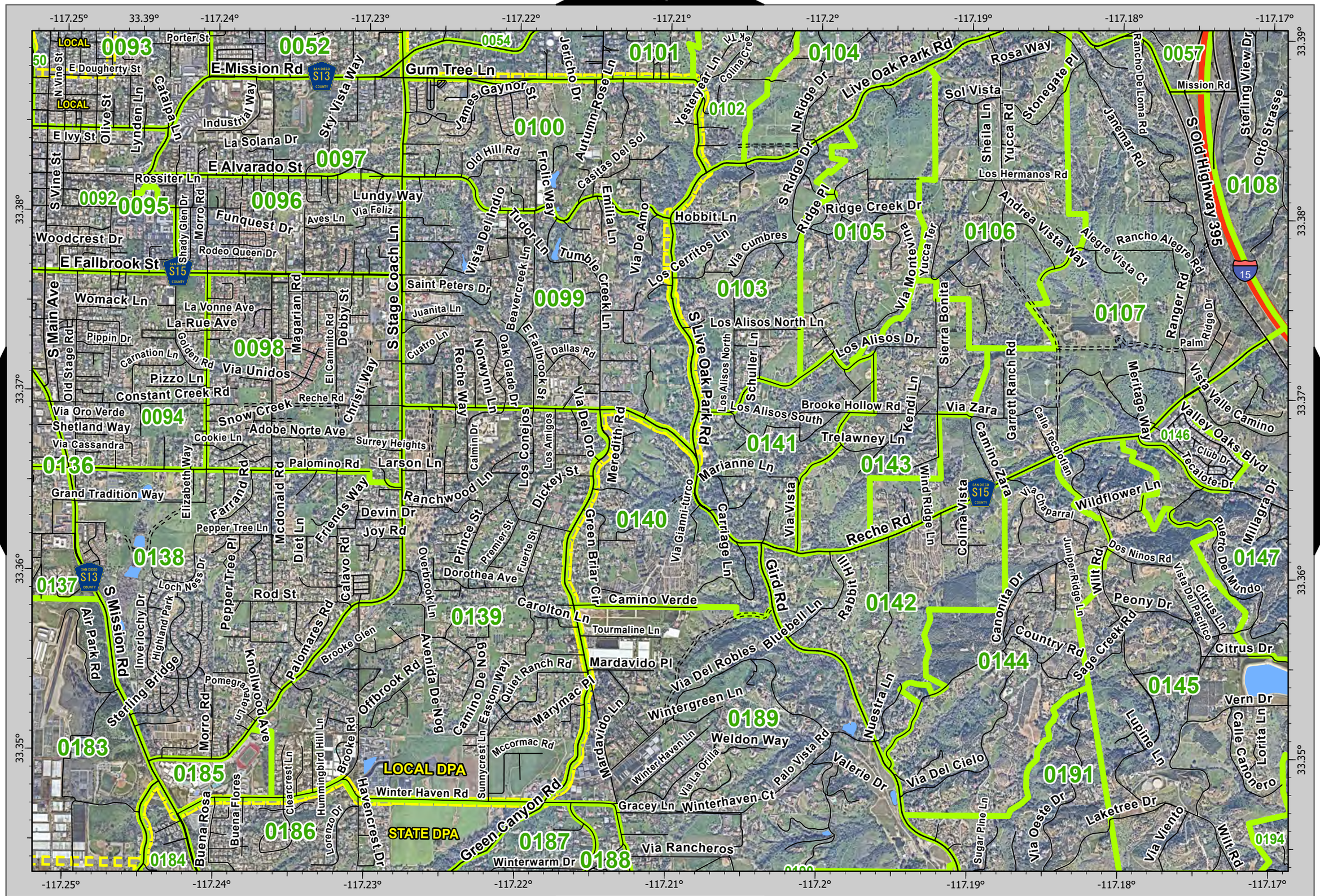
-117.25°
33.39°
-117.24°
-117.23°
-117.22°
-117.21°
-117.2°
-117.19°
-117.18°
-117.17°
33.38°
33.37°
33.36°
33.35°
0093
0052
0054
0101
0104
0057
0100
0102
0097
0095
0092
0096
0108
0106
0105
0103
0099
0107
0098
0094
0141
0143
0146
0136
0140
0138
0137
0139
0147
0142
0144
0145
0183
0185
0189
0191
0186
0187
0188
0184
0194
Porter St
E Dougherty St
LOCAL
N Vine St
Olive St
Lynden Ln
Catalpa Ln
E Mission Rd
Industrial Way
Sky Vista Way
Gum Tree Ln
James Gaynor St
Jericho Dr
Autumn Rose Ln
Yesteryear Ln
Colina Cres
Live Oak Park Rd
Rosa Way
Sol Vista
Stonegate Pl
Rancho De Loma Rd
Mission Rd
Sterling View Dr
Otto Strasse
S Old Highway 395
E Ivy St
La Solana Dr
Old Hill Rd
Frolic Way
Casitas Del Sol
Sheila Ln
Yucca Rd
Janemar Rd
Los Hermanos Rd
S Vine St
Rossiter Ln
E Alvarado St
Lundy Way
Via Feliz
Aves Ln
Funquest Dr
Morro Rd
Shady Glen Dr
Woodcrest Dr
Rodeo Queen Dr
E Fallbrook St
Vista Del Indio
Tudor Ln
Tumble Creek Ln
Via De Amo
Hobbit Ln
S Ridge Dr
N Ridge Dr
Ridge Pl
Ridge Creek Dr
Andrea Vista Way
Alegre Vista Ct
Rancho Alegre Rd
Ranger Rd
Palm Ridge Dr
Los Cerritos Ln
Via Cumbres
Via Montevina
Yucca Ter
Sierra Bonita
Saint Peters Dr
Juanita Ln
Beavercreek Ln
S Stage Coach Ln
S Main Ave
Womack Ln
La Vonne Ave
La Rue Ave
Pippin Dr
Carnation Ln
Golden Rd
Old Stage Rd
Magarian Rd
El Caminito Rd
Debby St
Cuatro Ln
Norwynn Ln
Oak Glade Dr
Reche Way
Christi Way
Via Unidos
Pizzo Ln
Constant Creek Rd
Reche Rd
Snow Creek
Via Oro Verde
Shetland Way
Via Cassandra
Cookie Ln
Adobe Norte Ave
Surrey Heights
Palomino Rd
Larson Ln
Ranchwood Ln
Los Conejos
Los Amigos
Dickey St
Meredith Rd
Via Del Oro
E Fallbrook St
Dallas Rd
S Live Oak Park Rd
Los Alisos North Ln
Los Alisos North
Los Alisos Dr
Los Alisos South
S Schuller Ln
Brooke Hollow Rd
Trelawney Ln
Kendi Ln
Via Zara
Garrett Ranch Rd
Calle Tecolotian
Tecalote Dr
Club Dr
Meritage Way
Vista Valle Camino
Valley Oaks Blvd
Camino Zara
Grand Tradition Way
Elizabeth Way
Farrand Rd
Mcdonald Rd
Diet Ln
Friends Way
Devin Dr
Joy Rd
Pepper Tree Ln
Pepper Tree Pl
Loch Ness Dr
Inverlochy Dr
Highland Park
Air Park Rd
S Mission Rd
Sterling Bridge
Rod St
Calavo Rd
Overbrook Ln
Prince St
Premier St
Fuerte St
Dorothea Ave
Green Briar Cir
Marianne Ln
Via Vista
Via Gianni-turco
Carriage Ln
Wind Ridge Ln
Colina Vista
Via Chaparral
Wildflower Ln
Millagra Dr
Puerto Del Mundo
Dos Ninos Rd
Juniper Ridge Ln
Wilt Rd
Vista Del Pacifico
Citrus Ln
Peony Dr
Citrus Dr
Reche Rd
Carolton Ln
Camino Verde
Tourmaline Ln
Palomares Rd
Brooke Glen
Knollwood Ave
Pomegranate Ln
Avenida De Nog
Camino De Nog
Quiet Ranch Rd
Easton Way
Sunnycrest Ln
Mardavido Pl
Marymac Pl
Mardavido Ln
Gird Rd
Bluebell Ln
Rabbit Hill
Via Del Robles
Nuestra Ln
Canonita Dr
Country Rd
Sage Creek Rd
Offbrook Rd
Brooke Rd
Hummingbird Hill Ln
Clearcrest Ln
Buena Rosa
Buena Flores
Morro Rd
Lorenzo Dr
Havencrest Dr
Mccormac Rd
Wintergreen Ln
Weldon Way
Winter Haven Ln
Via La Orilla
Palo Vista Rd
Valerie Dr
Nuestra Ln
Via Del Cielo
Lupine Ln
Vern Dr
Calle Canonero
Lorita Ln
LOCAL DPA
Winter Haven Rd
Gracey Ln
Winterhaven Ct
Green Canyon Rd
STATE DPA
Winterwarm Dr
Via Rancheros
Sugar Pine Ln
Via Oeste Dr
Laketree Dr
Via Viento
Wilt Rd
Lakeview Ln
Via Vista Grande
Via Vista Nueva
Via Vista Del Lago
Via Vista Del Sol
Via Vista Del Valle
Via Vista Del Mar
Via Vista Del Norte
Via Vista Del Oeste
Via Vista Del Este
Via Vista Del Sur
Via Vista Del Cielo
Via Vista Del Lago

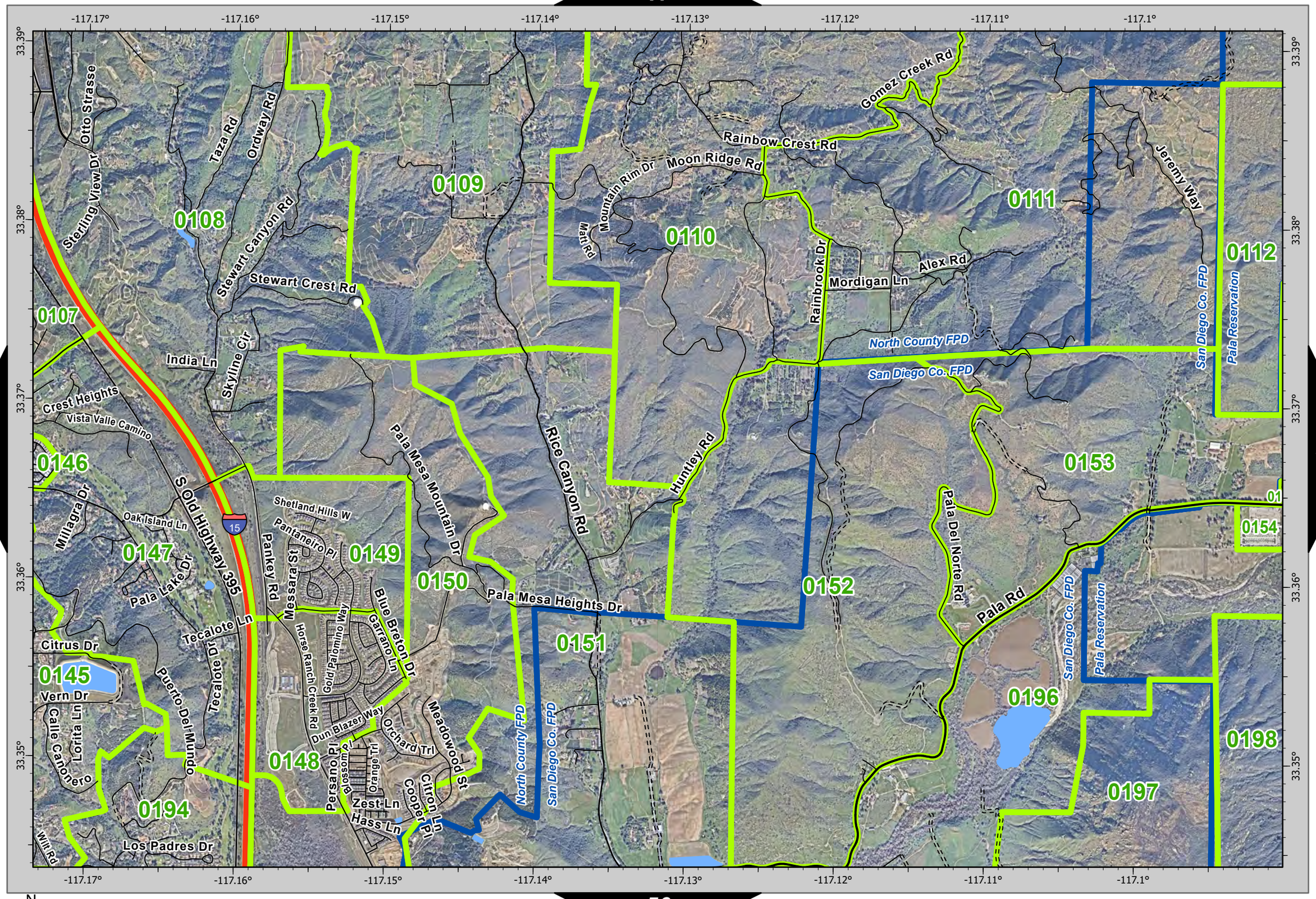

N

0 0.13 0.25 0.5 Miles

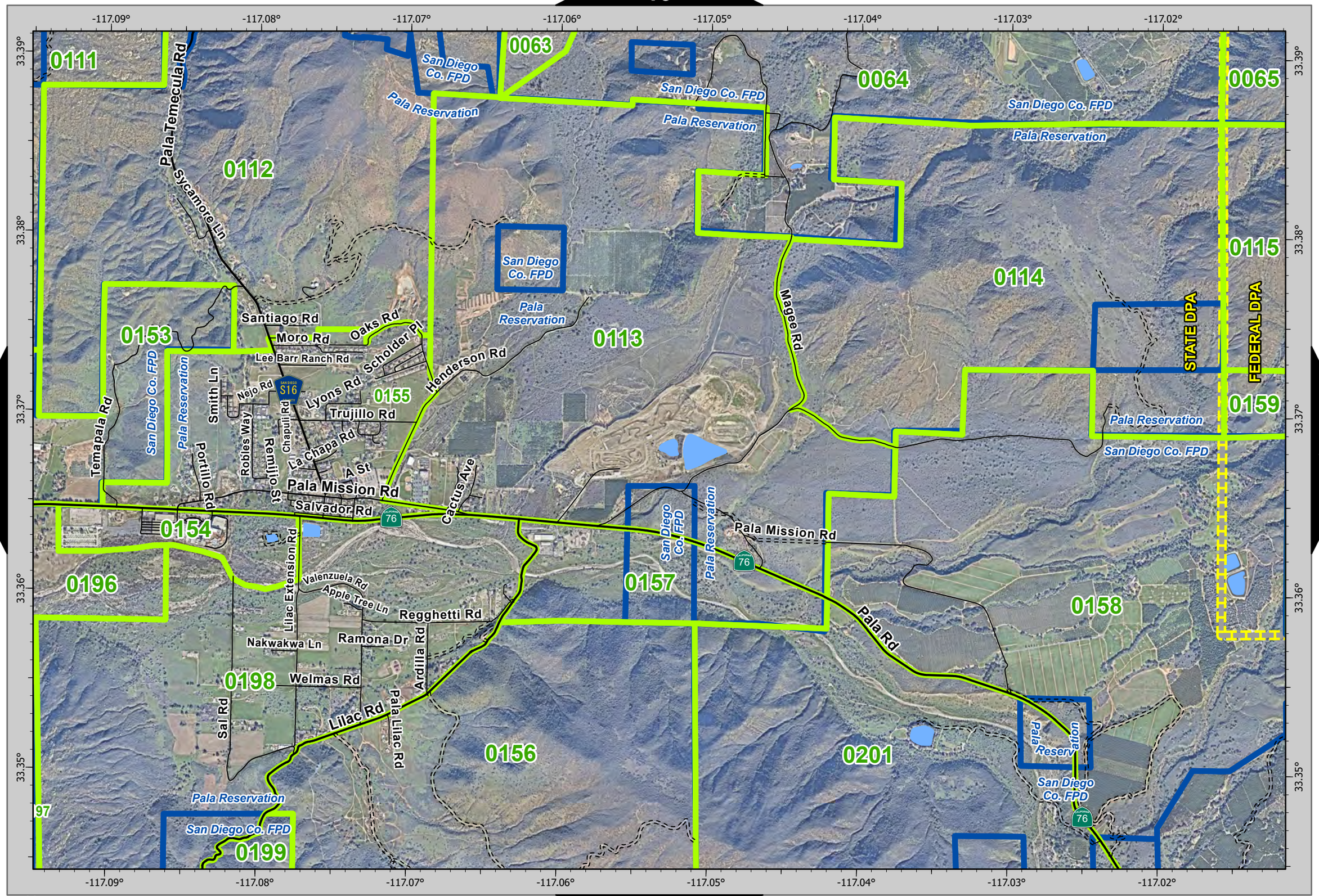

N

0 0.13 0.25 0.5 Miles

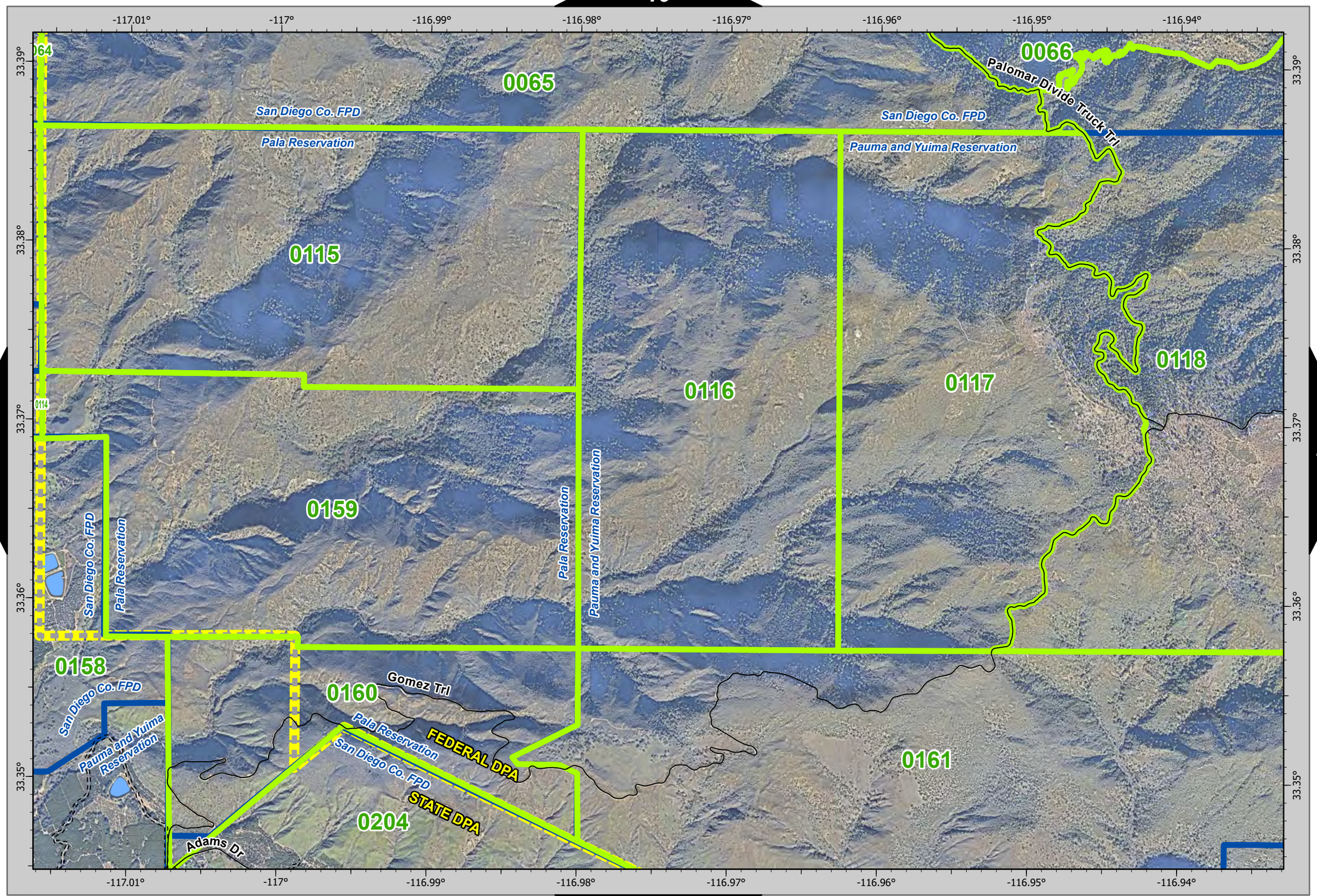
-117.01°
-117°
-116.99°
-116.98°
-116.97°
-116.96°
-116.95°
-116.94°
33.39°
33.38°
33.37°
33.36°
33.35°
0065
0066
0115
0116
0117
0118
0159
0158
0160
0161
0204
San Diego Co. FPD
Pala Reservation
Pauma and Yuima Reservation
Palomar Divide Truck Trl
Gomez Trl
FEDERAL DPA
STATE DPA
Adams Dr
0114
N
0
0.13
0.25
0.5
Miles

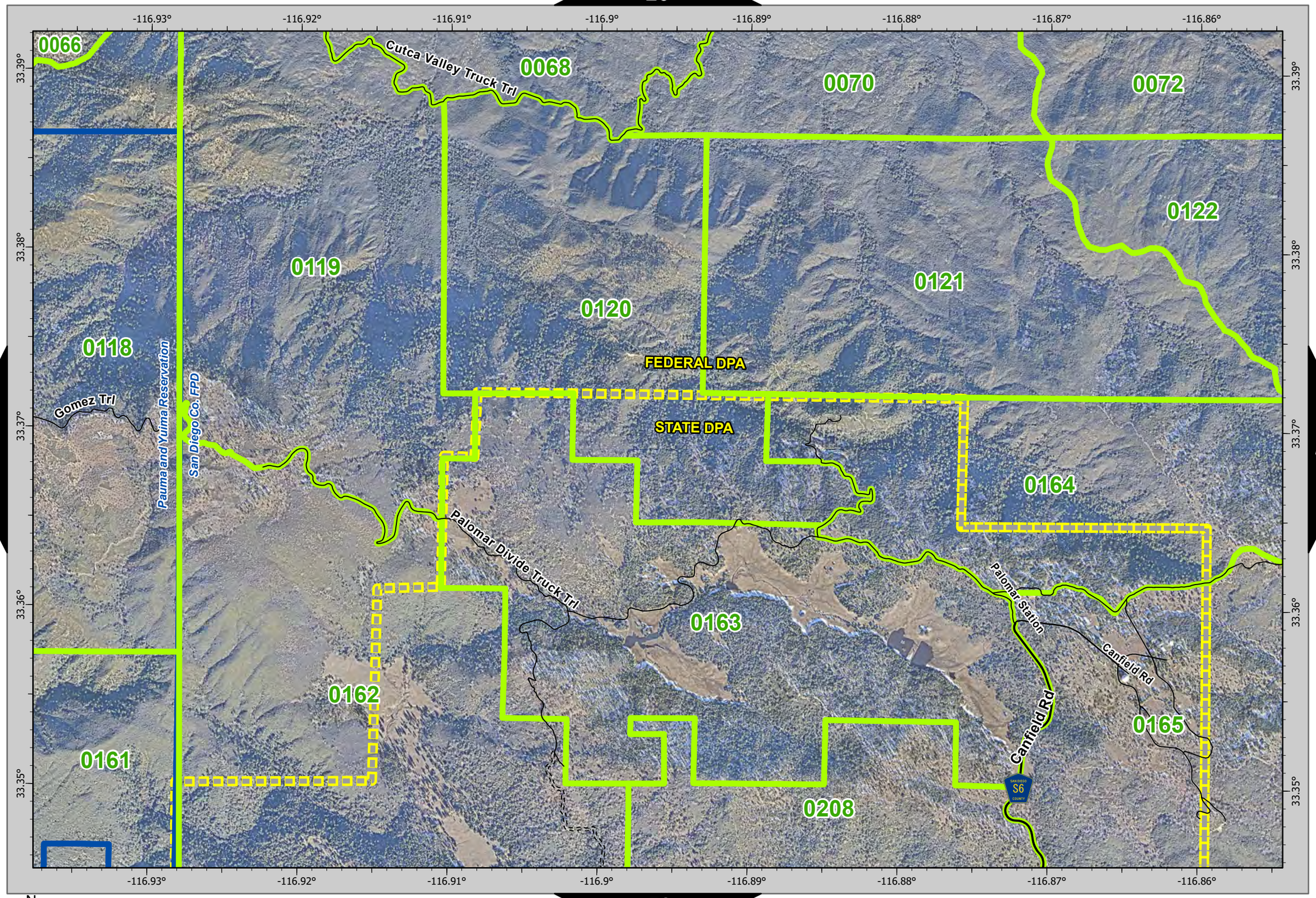

N

0 0.13 0.25 0.5 Miles

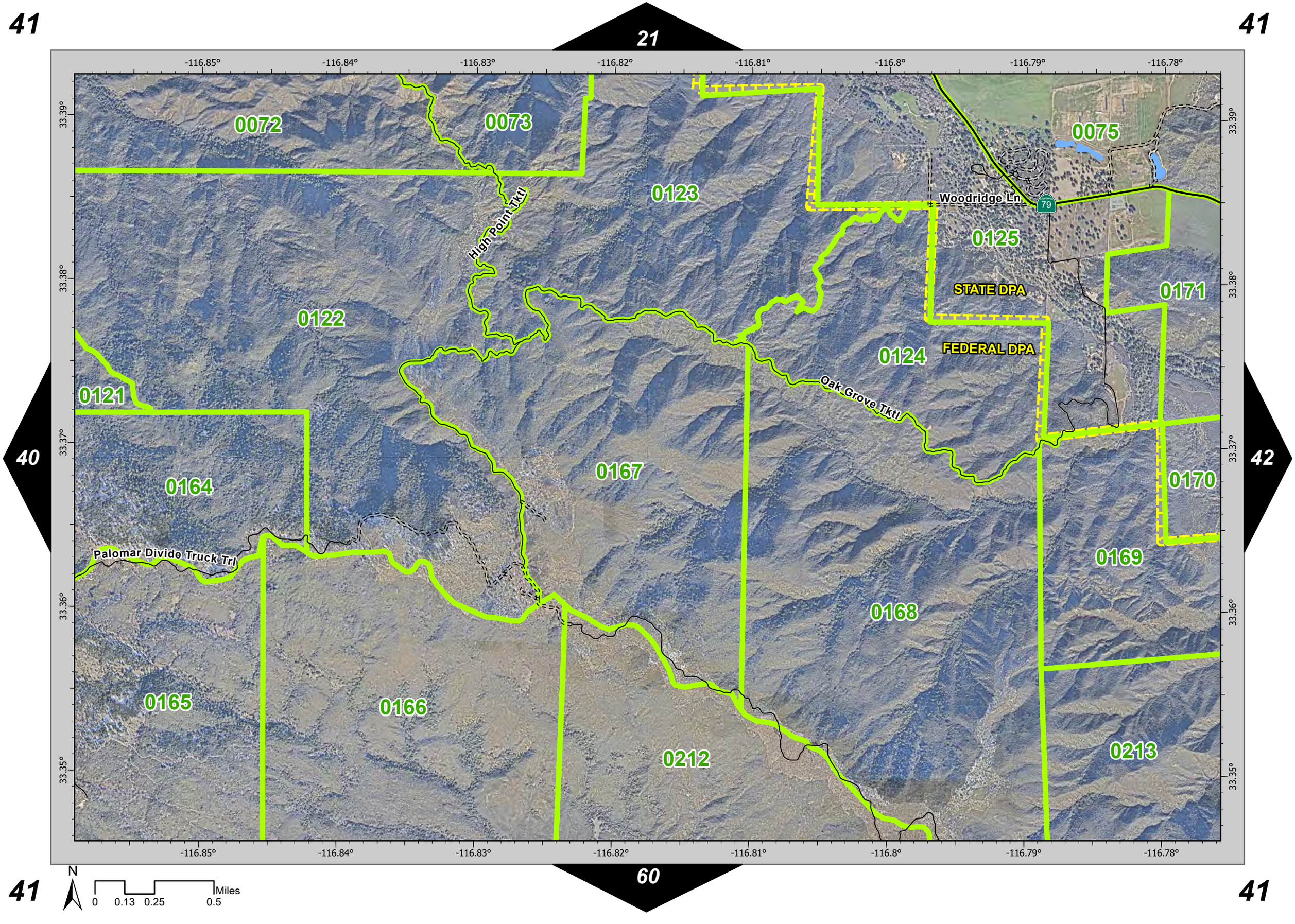

41
21
41
40
42
60
41
41
-116.85°
-116.84°
-116.83°
-116.82°
-116.81°
-116.8°
-116.79°
-116.78°
33.39°
33.38°
33.37°
33.36°
33.35°
0072
0073
0075
0123
0125
0122
0121
0124
0171
0164
0167
0170
0169
0168
0165
0166
0212
0213
High Point Tktl
Woodridge Ln
79
STATE DPA
FEDERAL DPA
Oak Grove Tktl
Palomar Divide Truck Trl
N
0
0.13
0.25
0.5
Miles

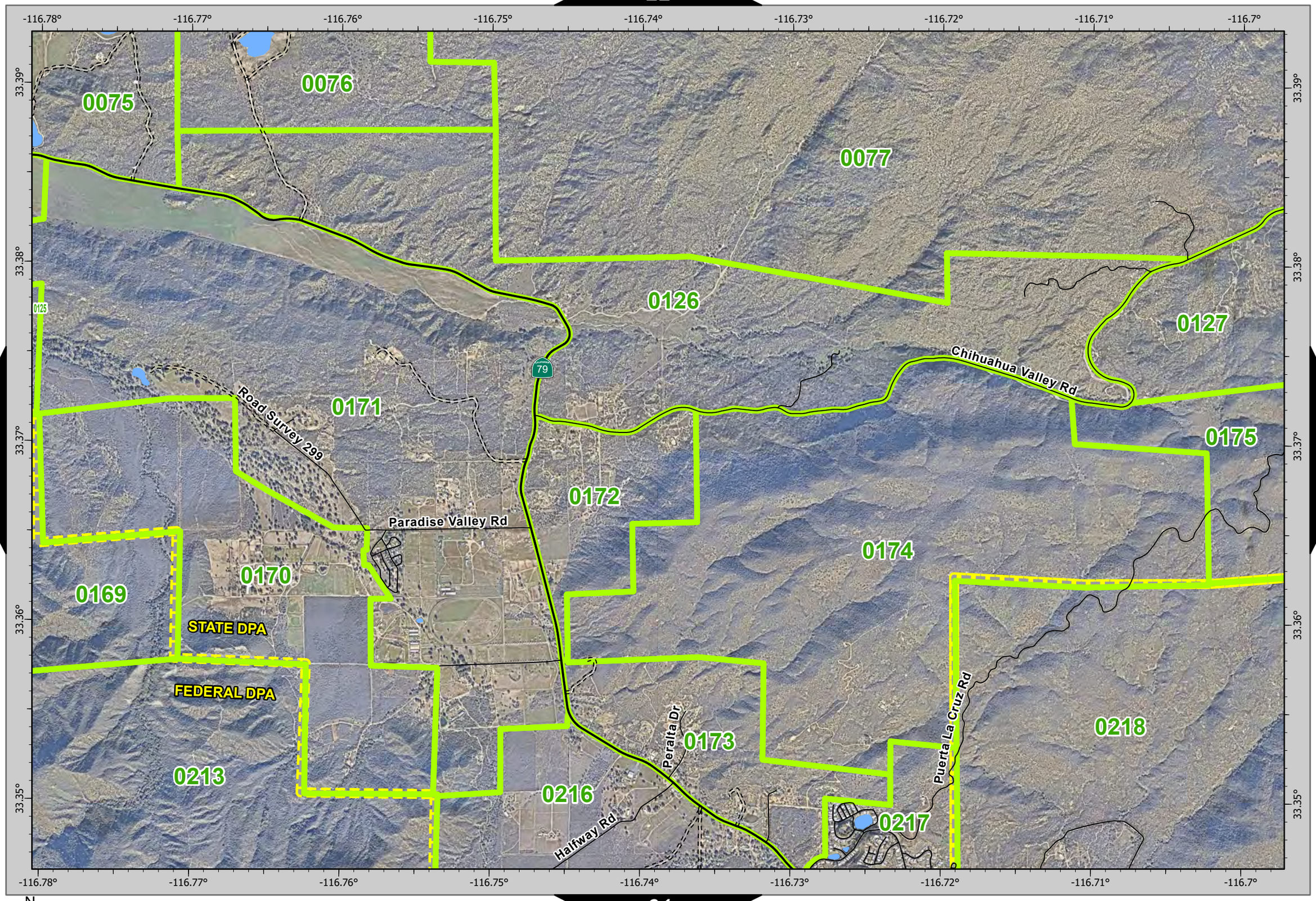

41 43

N

0 0.13 0.25 0.5 Miles

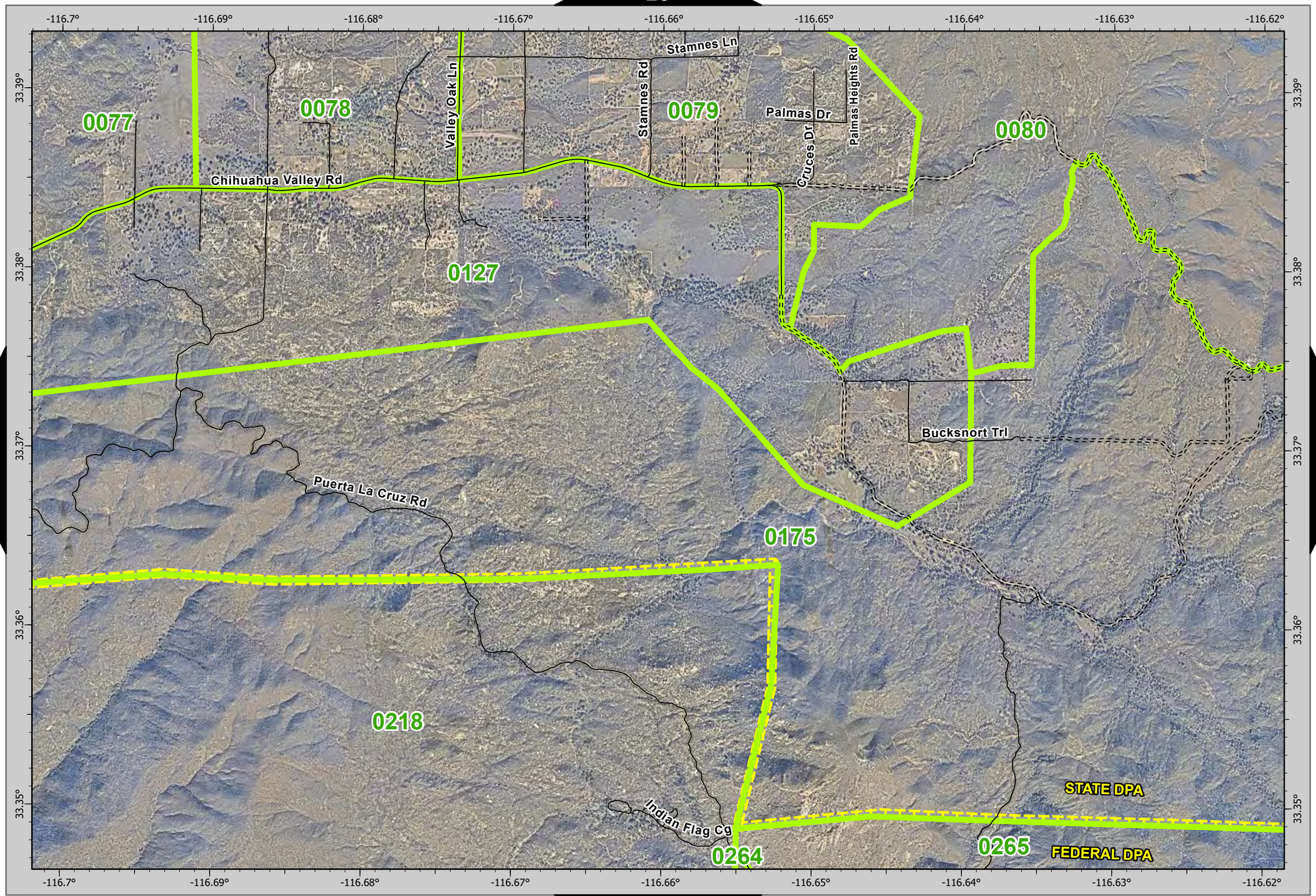
-116.7°
-116.69°
-116.68°
-116.67°
-116.66°
-116.65°
-116.64°
-116.63°
-116.62°
33.39°
33.38°
33.37°
33.36°
33.35°
0077
0078
0079
0080
0127
0175
0218
0264
0265
Stamnes Ln
Valley Oak Ln
Stamnes Rd
Palmas Dr
Cruces Dr
Palmas Heights Rd
Chihuahua Valley Rd
Bucksnort Trl
Puerta La Cruz Rd
Indian Flag Cg
STATE DPA
FEDERAL DPA

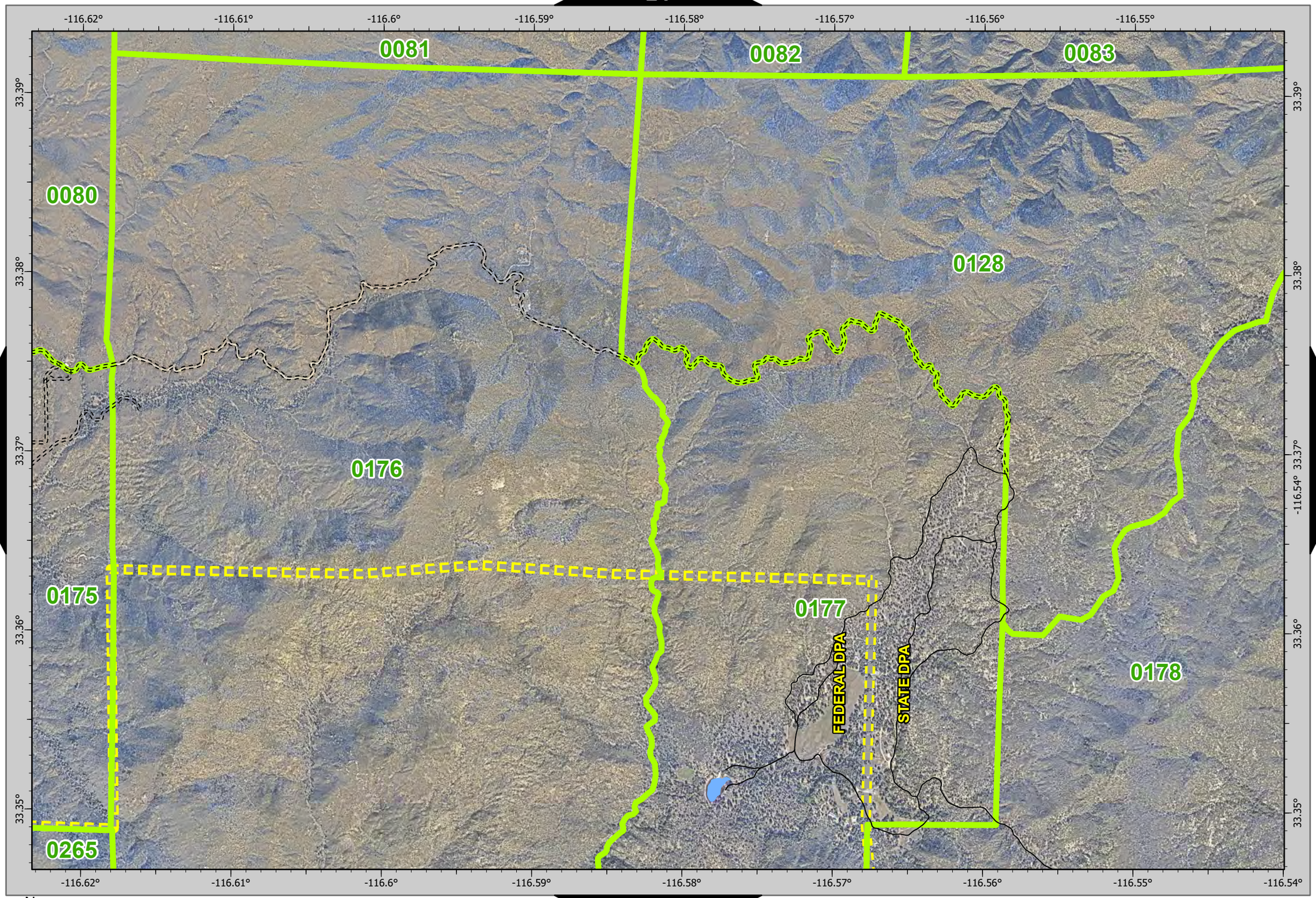

N

0 0.13 0.25 0.5 Miles

45

25

45

-116.54° -116.53° -116.52° -116.51° -116.5° -116.49° -116.48° -116.47°

33.39° 33.38° 33.37° 33.36° 33.35°

0083

0128

0084

0085

0129

0181

0178

0179

0180

0219

44

46

45

64

45

N

0 0.13 0.25 0.5 Miles

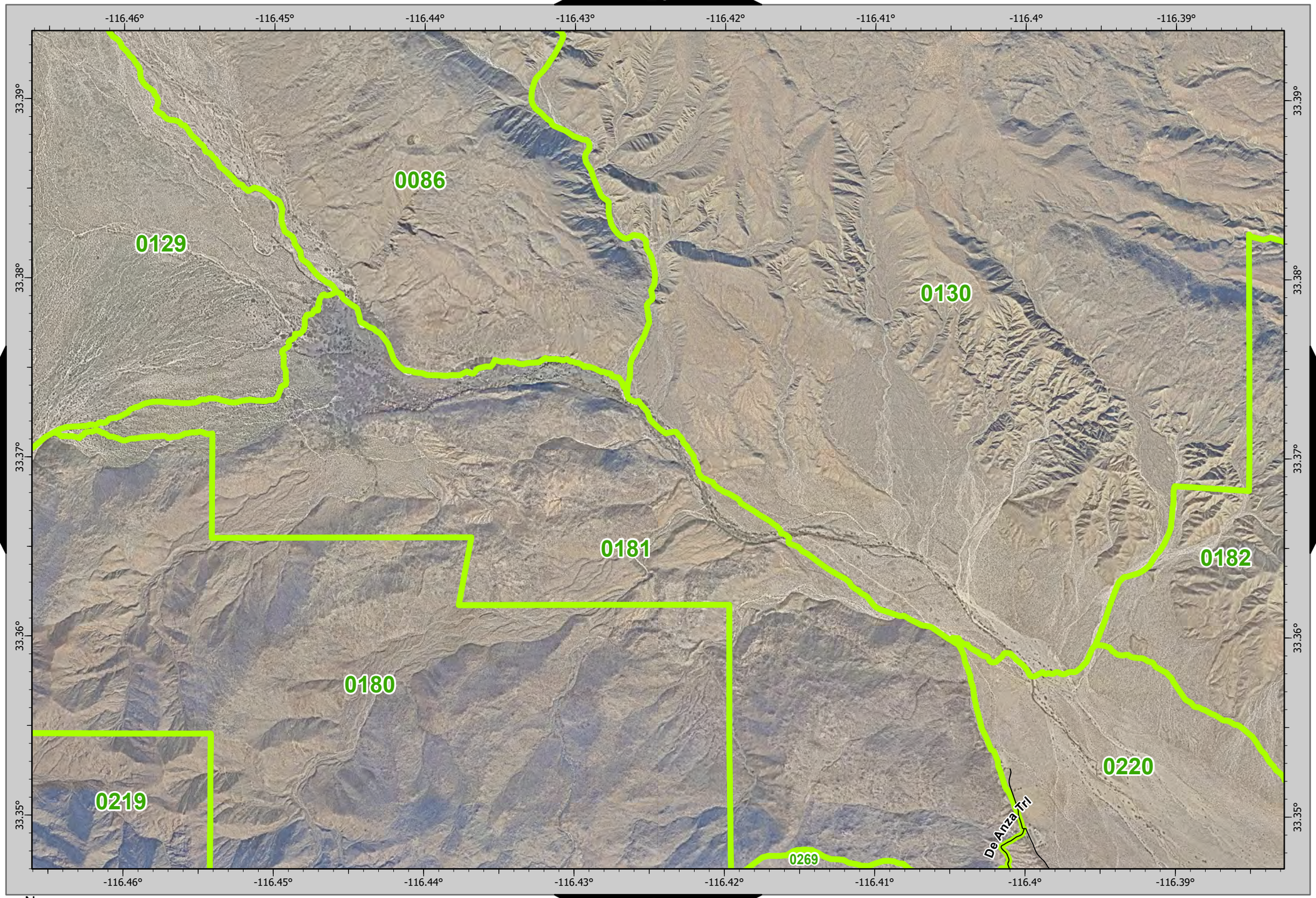
-116.46°
-116.45°
-116.44°
-116.43°
-116.42°
-116.41°
-116.4°
-116.39°
33.39°
33.38°
33.37°
33.36°
33.35°
0086
0129
0130
0181
0182
0180
0220
0219
0269
De Anza Trl



N

0 0.13 0.25 0.5 Miles

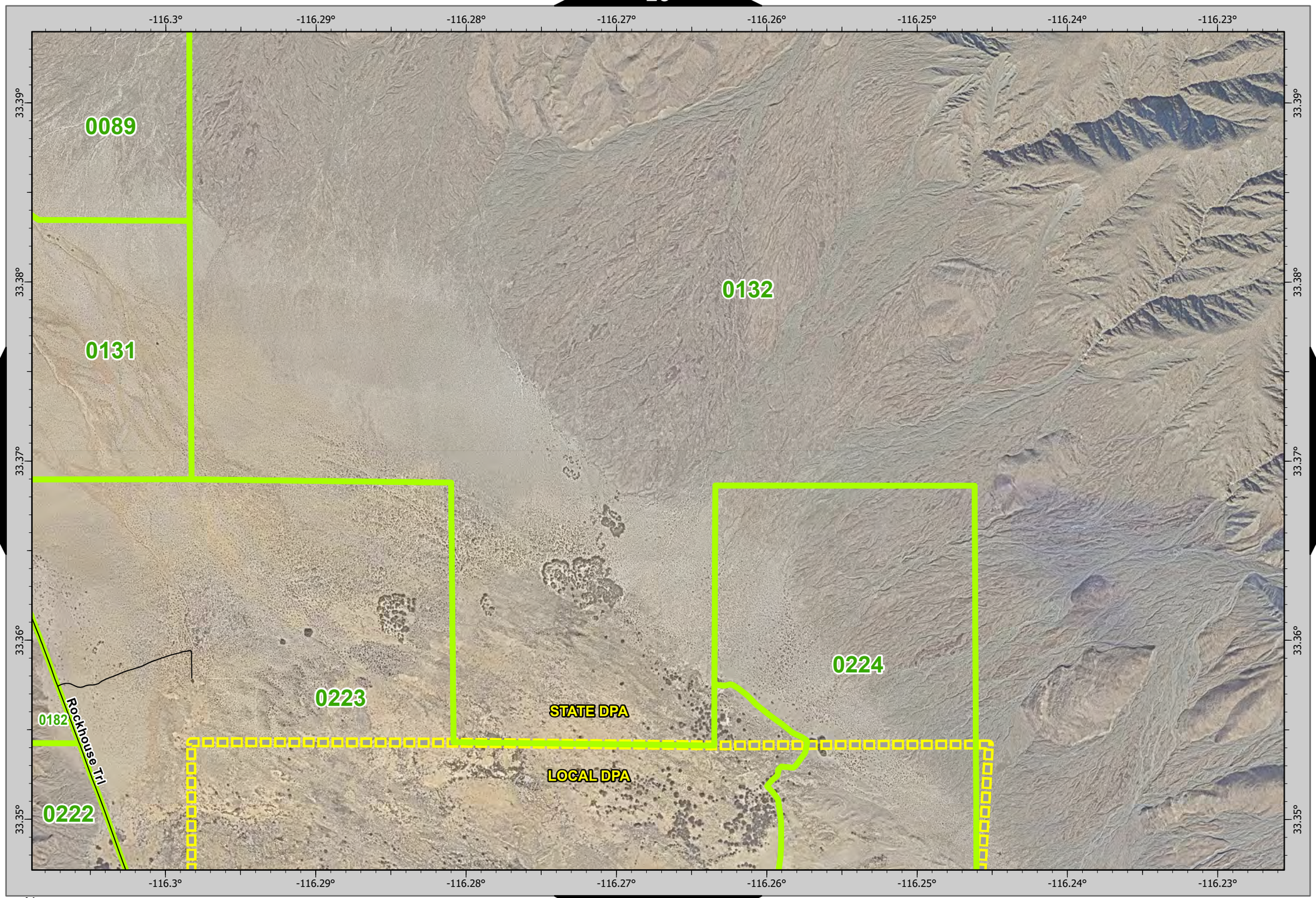
-116.3°
-116.29°
-116.28°
-116.27°
-116.26°
-116.25°
-116.24°
-116.23°
33.39°
33.38°
33.37°
33.36°
33.35°
0089
0131
0132
0223
0224
0222
0182
Rockhouse Trl
STATE DPA
LOCAL DPA
N
0
0.13
0.25
0.5
Miles

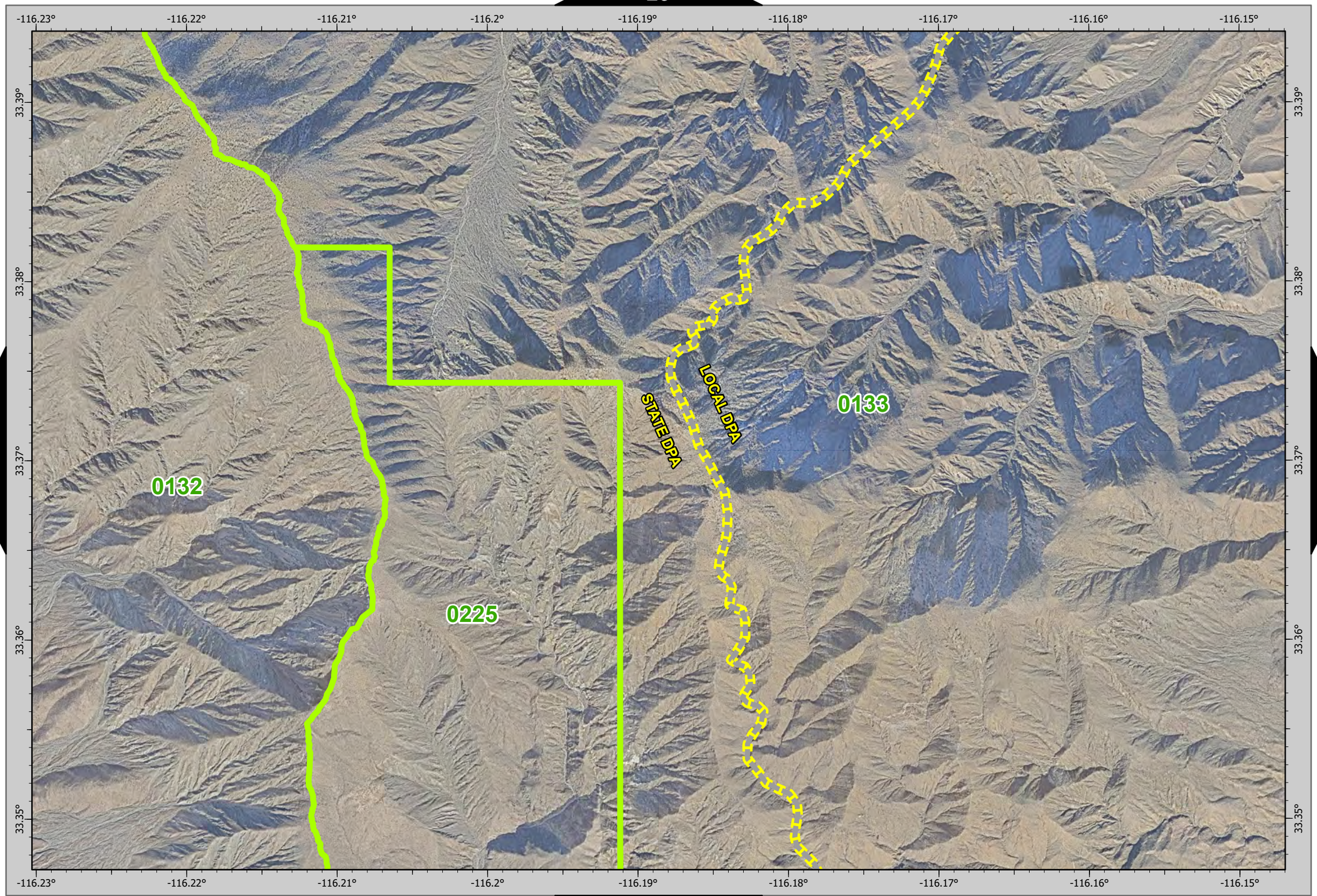

N

0 0.13 0.25 0.5 Miles

50

30

50

-116.15° -116.14° -116.13° -116.12° -116.11° -116.1° -116.09° -116.08° -116.07°

33.39°

33.38°

33.37°

33.36°

33.35°

49

0133

San Diego Co. FPD

0274

69

50

N

0 0.13 0.25 0.5 Miles

50

51

32

51

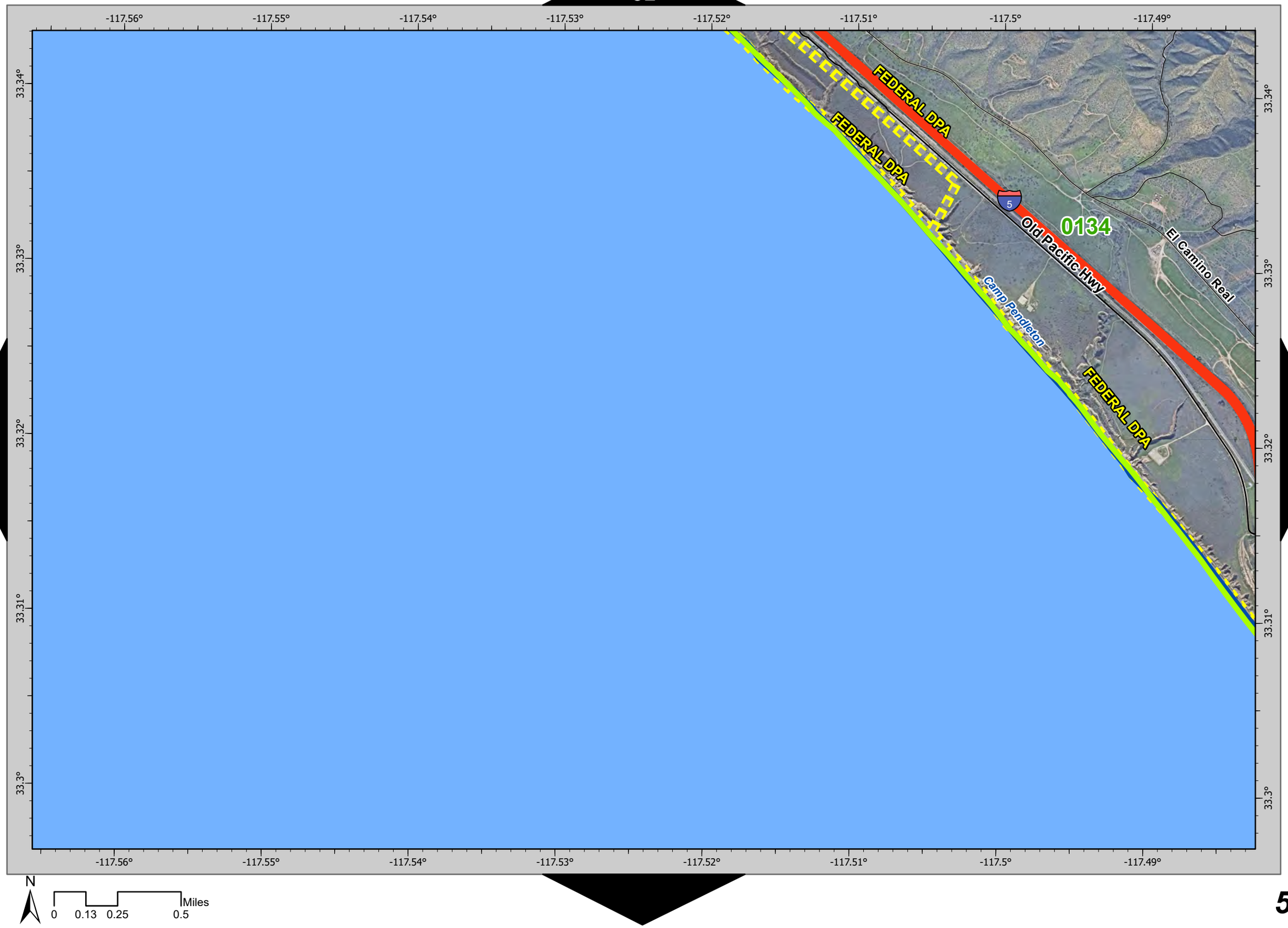

52

51

N

0 0.13 0.25 0.5 Miles

51

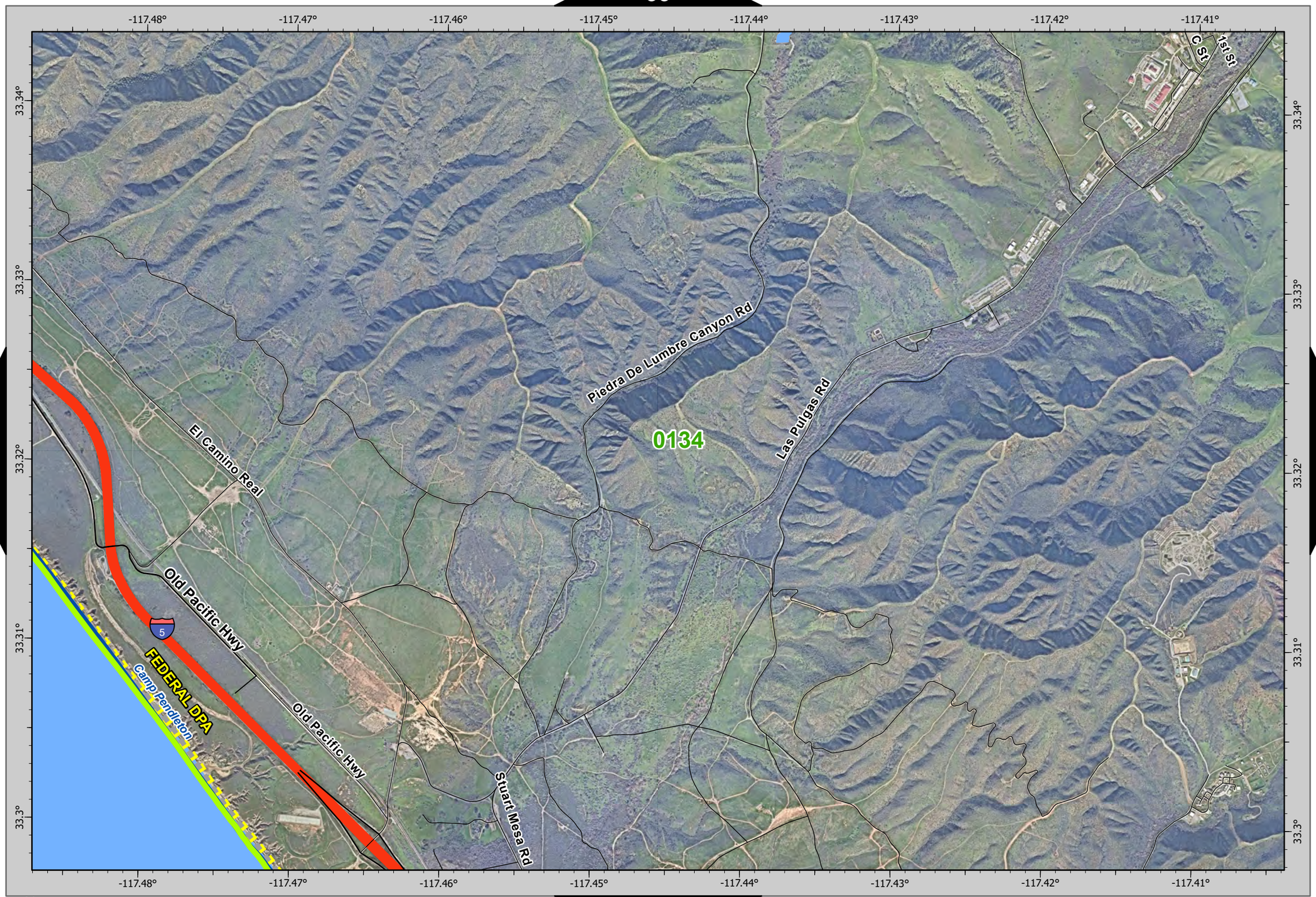

51
53
70

N

0 0.13 0.25 0.5 Miles

53 34 53

52 54

71

-117.4° -117.39° -117.38° -117.37° -117.36° -117.35° -117.34° -117.33°

33.34° 33.33° 33.32° 33.31° 33.3°

1st St
Basilone Rd
Sequoia
Roosevelt Dr
Santa Margarita Rd
Knox Rd
Basilone Rd
0134
Vado Del Rio Ave
A Ave
B Ave
C Ave
2nd St
Vandergrift Blvd
East St
A St
K St
C St
D St
H St
G St
B St
F St
J St
Acc Rd
Stagecoach Rd
Vandegrift Blvd
Administration Rd
Powder Magazine Rd
11th St

N
0 0.13 0.25 0.5 Miles

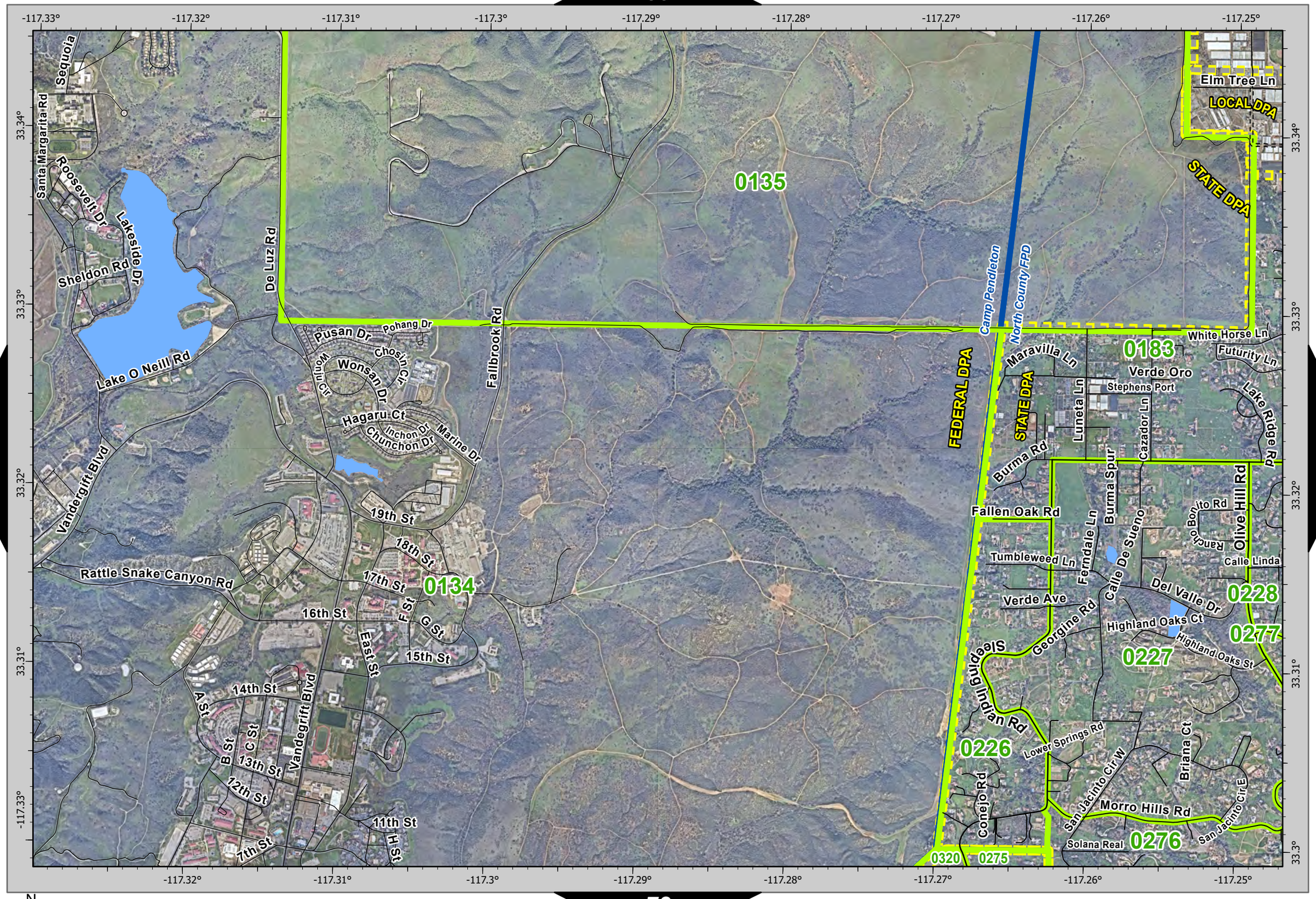
-117.33°
-117.32°
-117.31°
-117.3°
-117.29°
-117.28°
-117.27°
-117.26°
-117.25°
33.34°
33.33°
33.32°
33.31°
33.3°
0135
0134
0183
0228
0277
0227
0226
0276
0320
0275
Sequoia
Santa Margarita Rd
Roosevelt Dr
Lakeside Dr
Sheldon Rd
Lake O Neill Rd
De Luz Rd
Pusan Dr
Pohang Dr
Chosin Ct
Wonsan Dr
Wonju Cir
Hagaru Ct
Inchon Dr
Chunchon Dr
Marine Dr
Fallbrook Rd
Vandegrift Blvd
19th St
18th St
17th St
16th St
15th St
14th St
13th St
12th St
11th St
7th St
Rattle Snake Canyon Rd
East St
F St
G St
H St
A St
B St
C St
Camp Pendleton
North County FPD
FEDERAL DPA
STATE DPA
LOCAL DPA
Elm Tree Ln
White Horse Ln
Futurity Ln
Maravilla Ln
Stephens Port
Verde Oro
Lake Ridge Rd
Luneta Ln
Cazador Ln
Burma Rd
Burma Spur
Fallen Oak Rd
Tumbleweed Ln
Ferndale Ln
Calle De Sueno
Rancho Bonito Rd
Olive Hill Rd
Calle Linda
Del Valle Dr
Verde Ave
Georgine Rd
Highland Oaks Ct
Highland Oaks St
Sleeping Indian Rd
Lower Springs Rd
Conejo Rd
San Jacinto Cir W
San Jacinto Cir E
Briana Ct
Morro Hills Rd
Solana Real
N
0
0.13
0.25
0.5
Miles

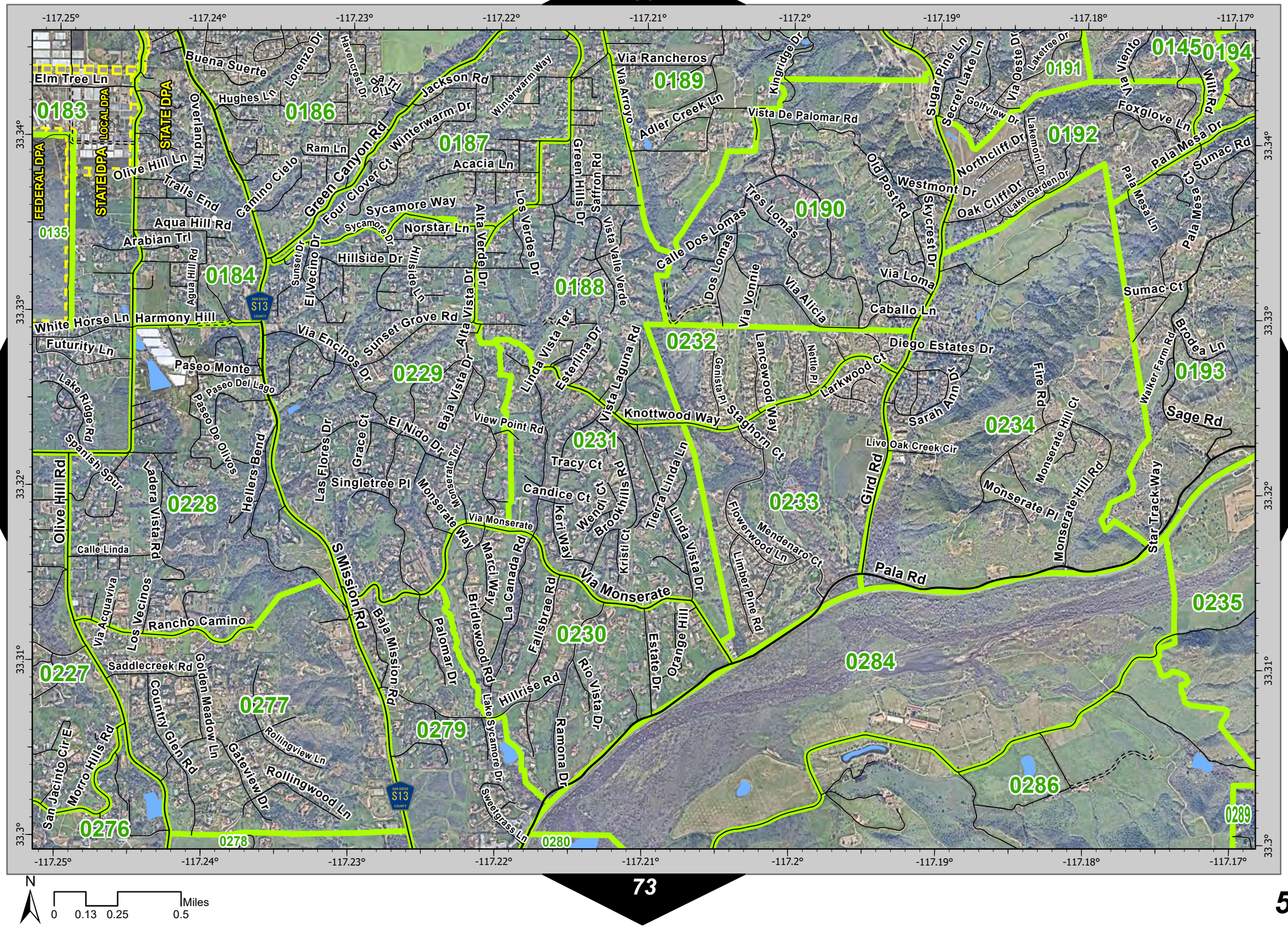

N

0 0.13 0.25 0.5 Miles

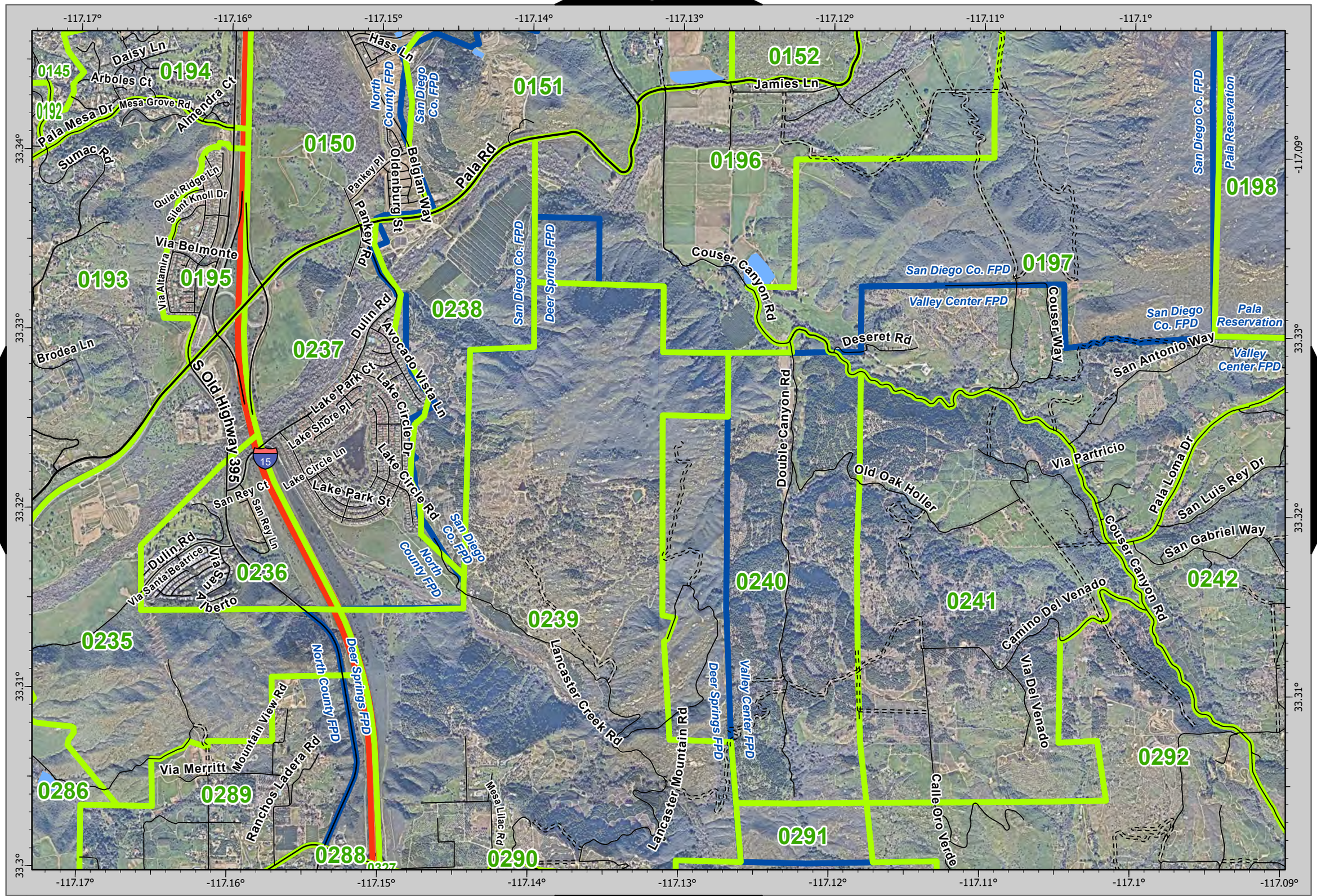

N

0 0.13 0.25 0.5 Miles

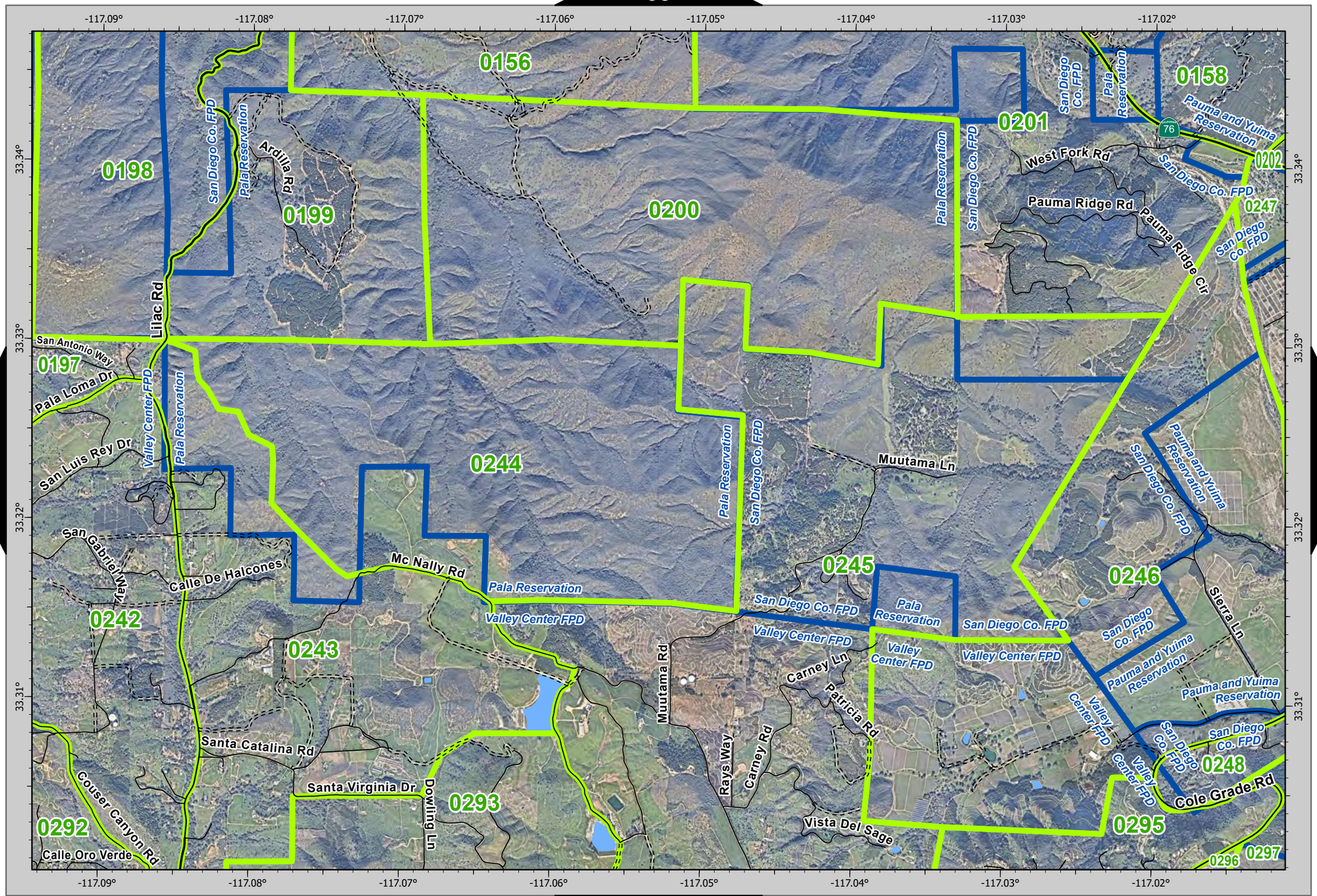
-117.09°
-117.08°
-117.07°
-117.06°
-117.05°
-117.04°
-117.03°
-117.02°
33.34°
33.33°
33.32°
33.31°
0156
0158
0198
0199
0200
0201
0202
0247
0197
0244
0245
0246
0242
0243
0248
0293
0292
0295
0296
0297
Pala Reservation
San Diego Co. FPD
Pauma and Yuima Reservation
Valley Center FPD
Ardilla Rd
Lilac Rd
West Fork Rd
Pauma Ridge Rd
Pauma Ridge Cir
San Antonio Way
Pala Loma Dr
San Luis Rey Dr
San Gabriel Way
Calle De Halcones
Mc Nally Rd
Muutama Ln
Muutama Rd
Carney Ln
Patricia Rd
Rays Way
Carney Rd
Sierra Ln
Santa Catalina Rd
Santa Virginia Dr
Dowling Ln
Couser Canyon Rd
Calle Oro Verde
Vista Del Sage
Cole Grade Rd
76
N
0
0.13
0.25
0.5
Miles

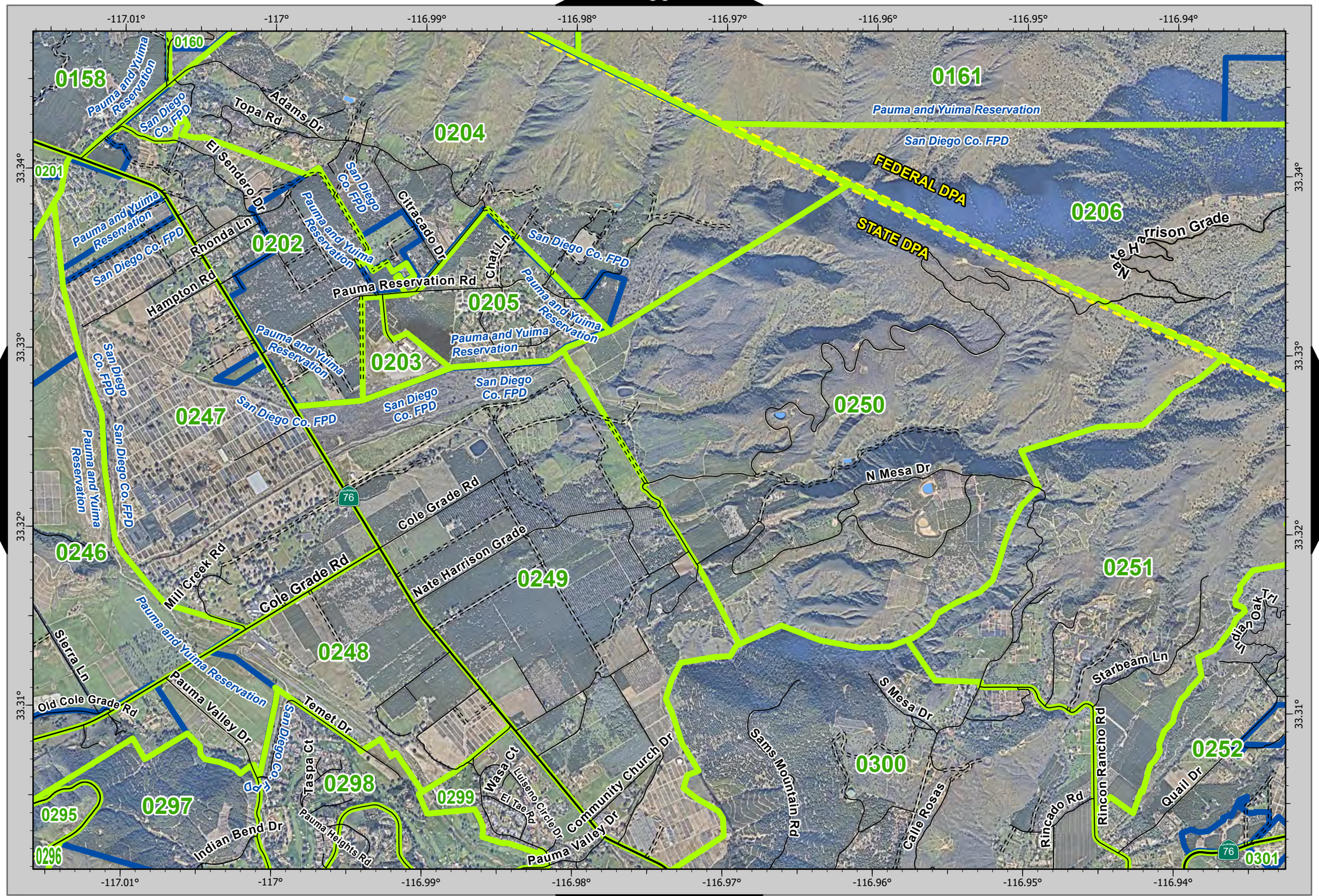

57 59

N

0 0.13 0.25 0.5 Miles

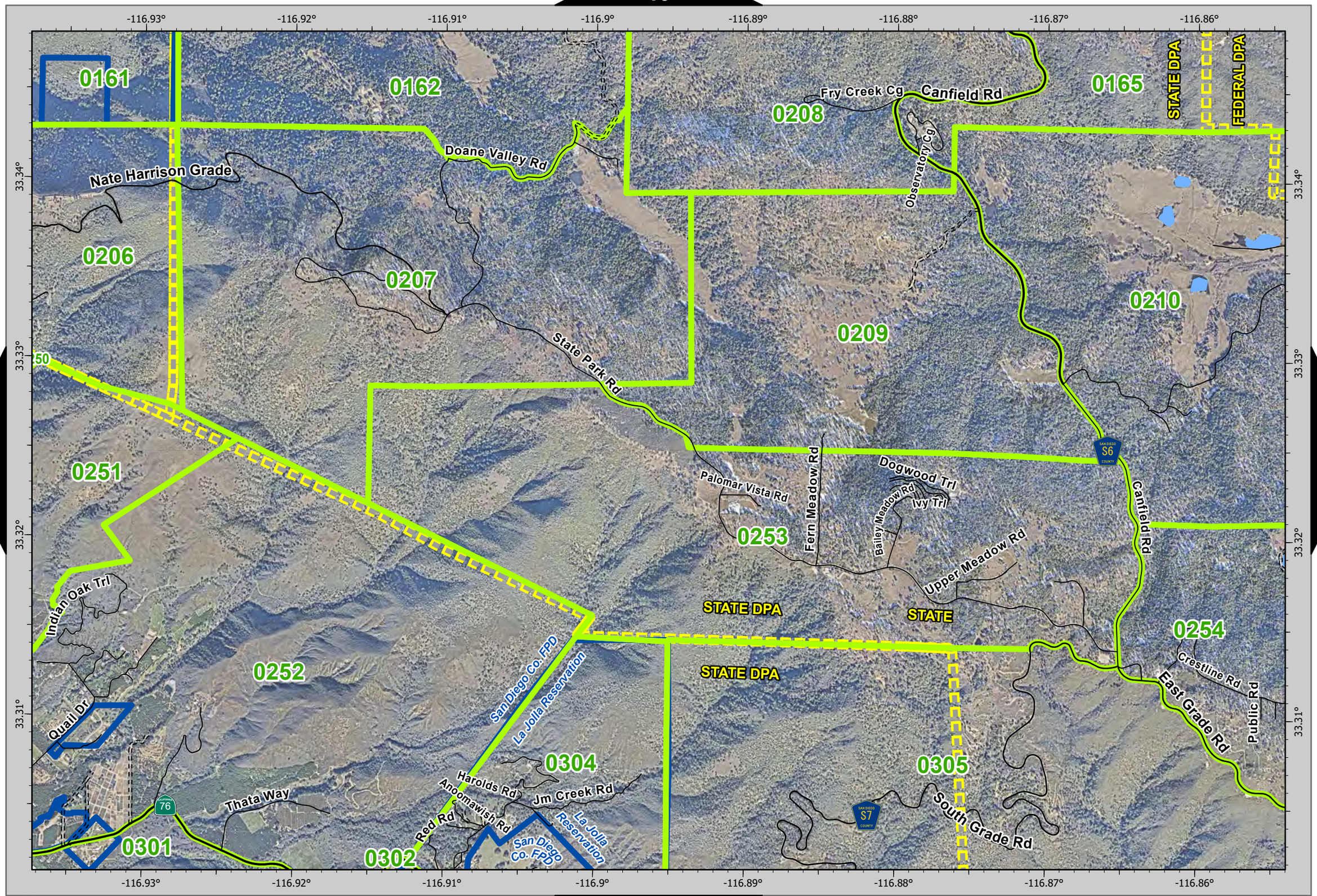

N

0 0.13 0.25 0.5 Miles

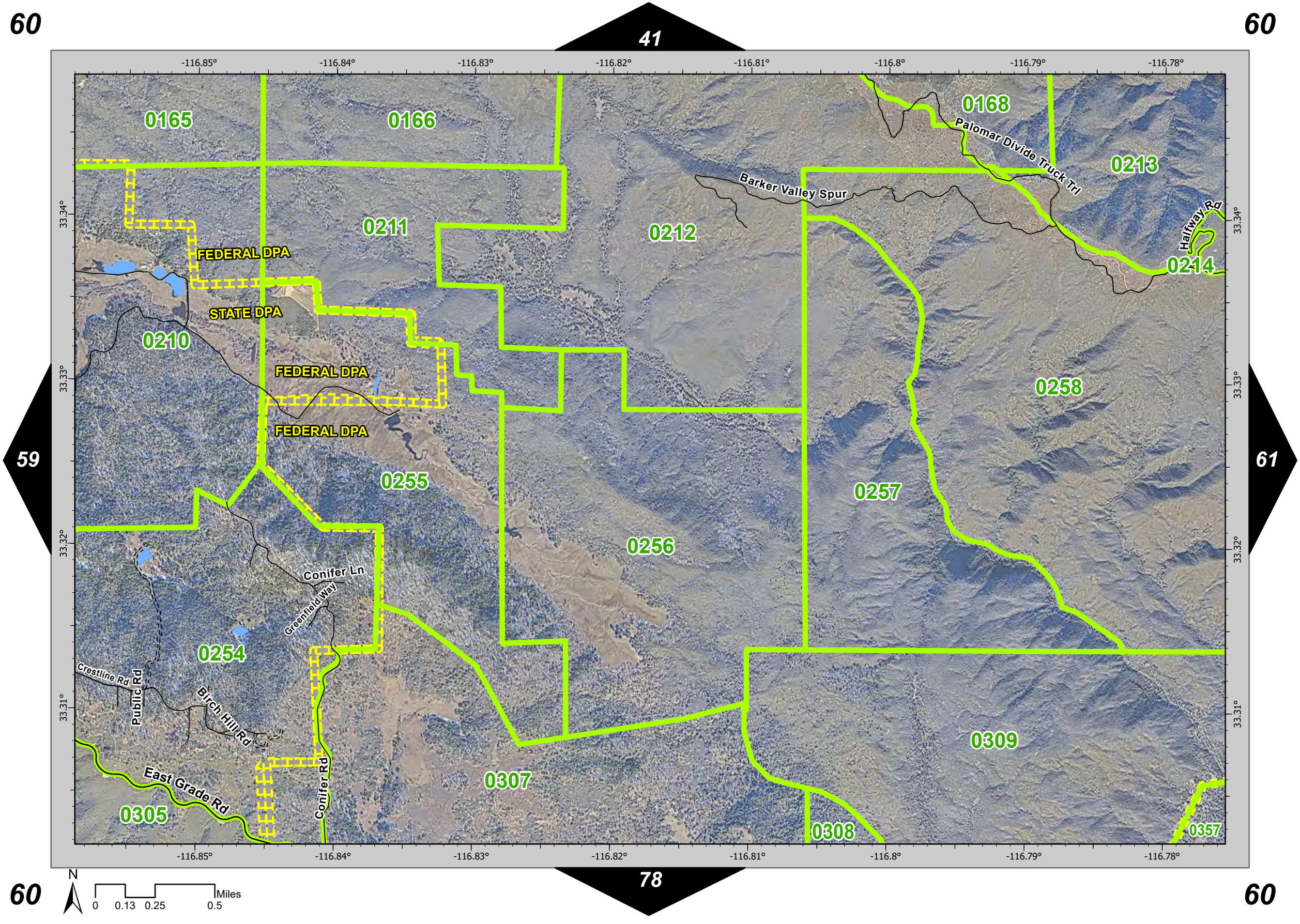

60
41
60
59
61
78
60
60
-116.85°
-116.84°
-116.83°
-116.82°
-116.81°
-116.8°
-116.79°
-116.78°
33.34°
33.33°
33.32°
33.31°
0165
0166
0168
0213
0211
0212
0214
0210
0258
0255
0257
0256
0254
0309
0307
0305
0308
0357
FEDERAL DPA
STATE DPA
FEDERAL DPA
FEDERAL DPA
Barker Valley Spur
Palomar Divide Truck Trl
Halfway Rd
Conifer Ln
Greenfield Way
Crestline Rd
Public Rd
Birch Hill Rd
East Grade Rd
Conifer Rd
N
0
0.13
0.25
0.5
Miles

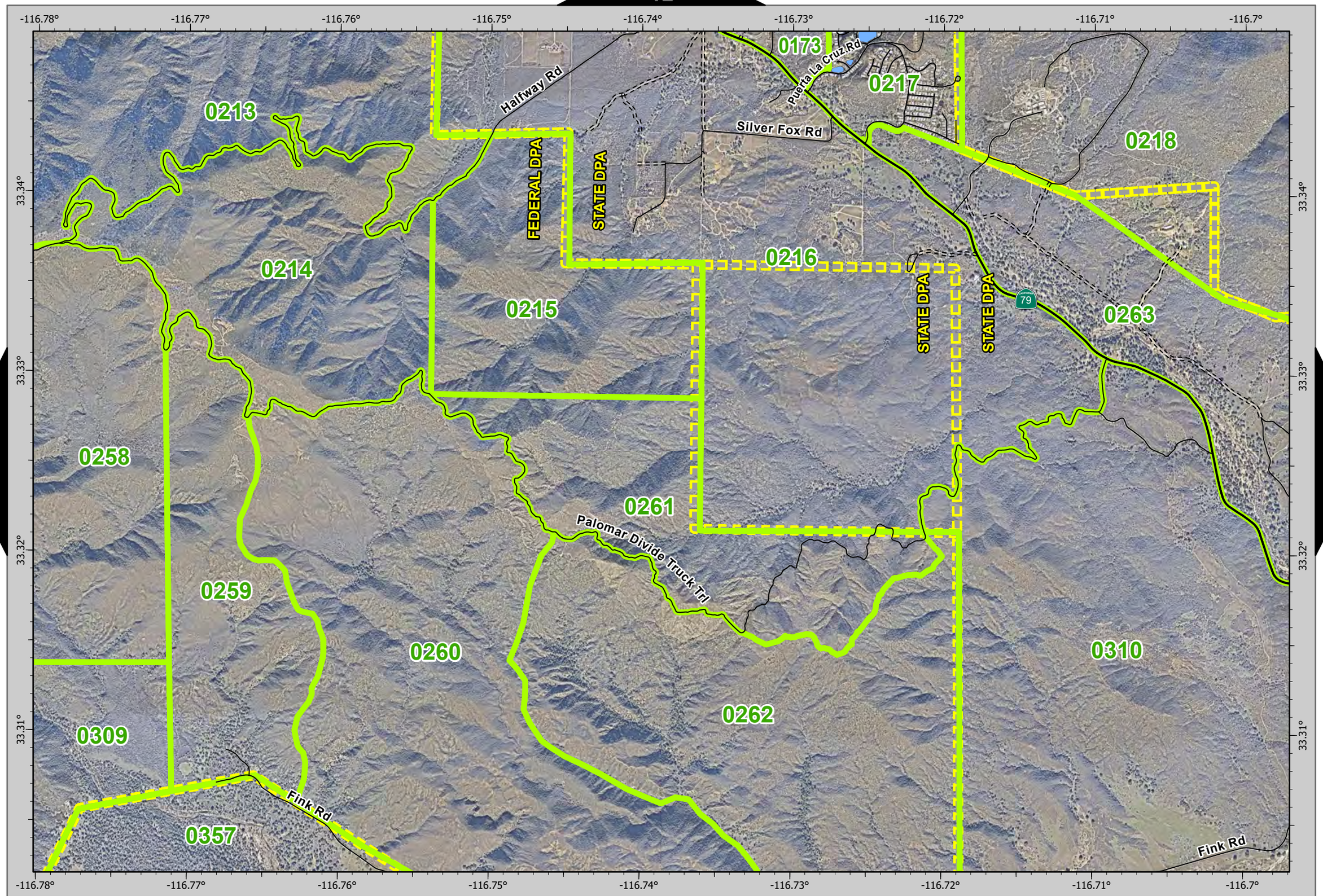

60
62

N

0 0.13 0.25 0.5 Miles

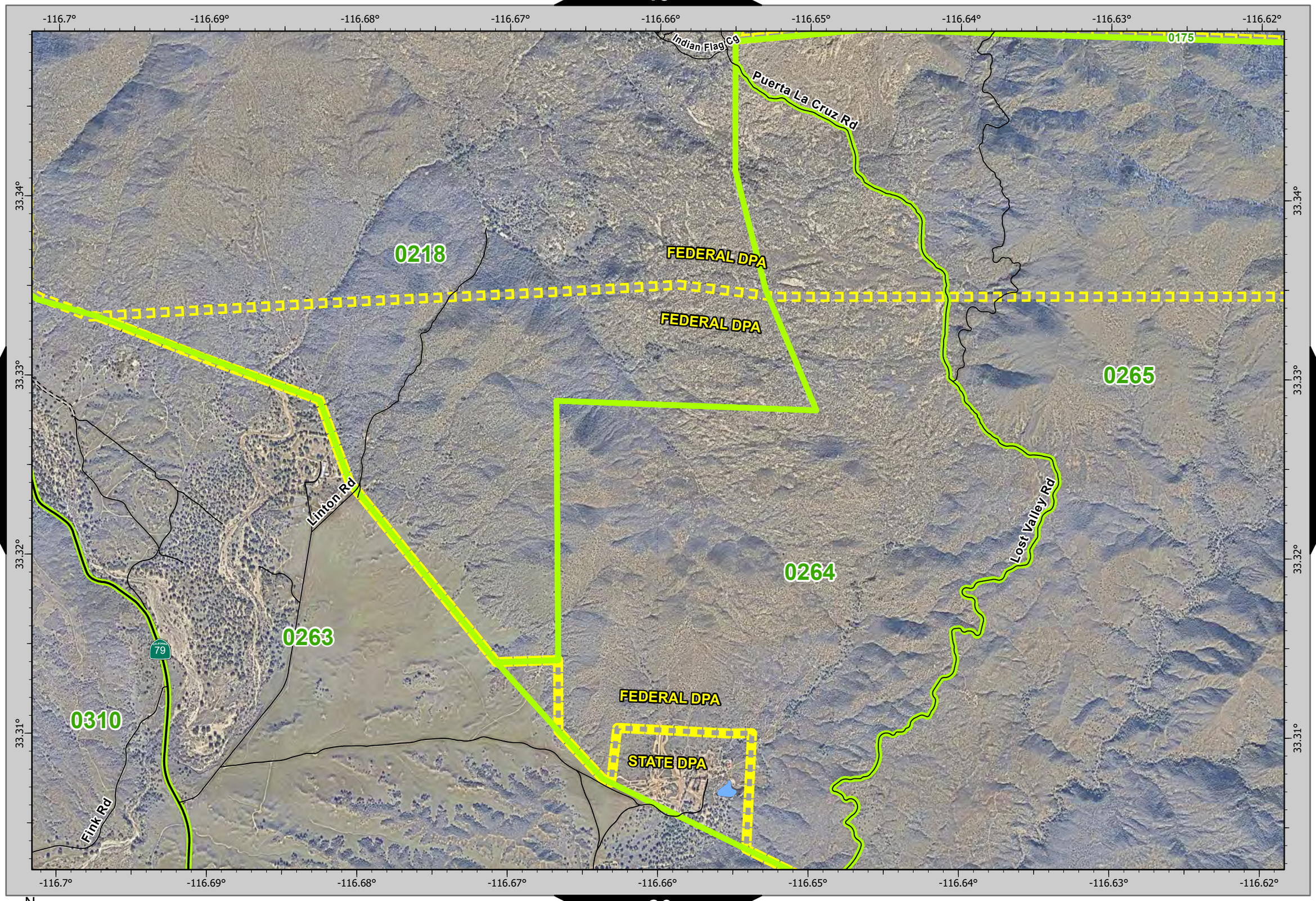

61
63
80

N

0 0.13 0.25 0.5 Miles

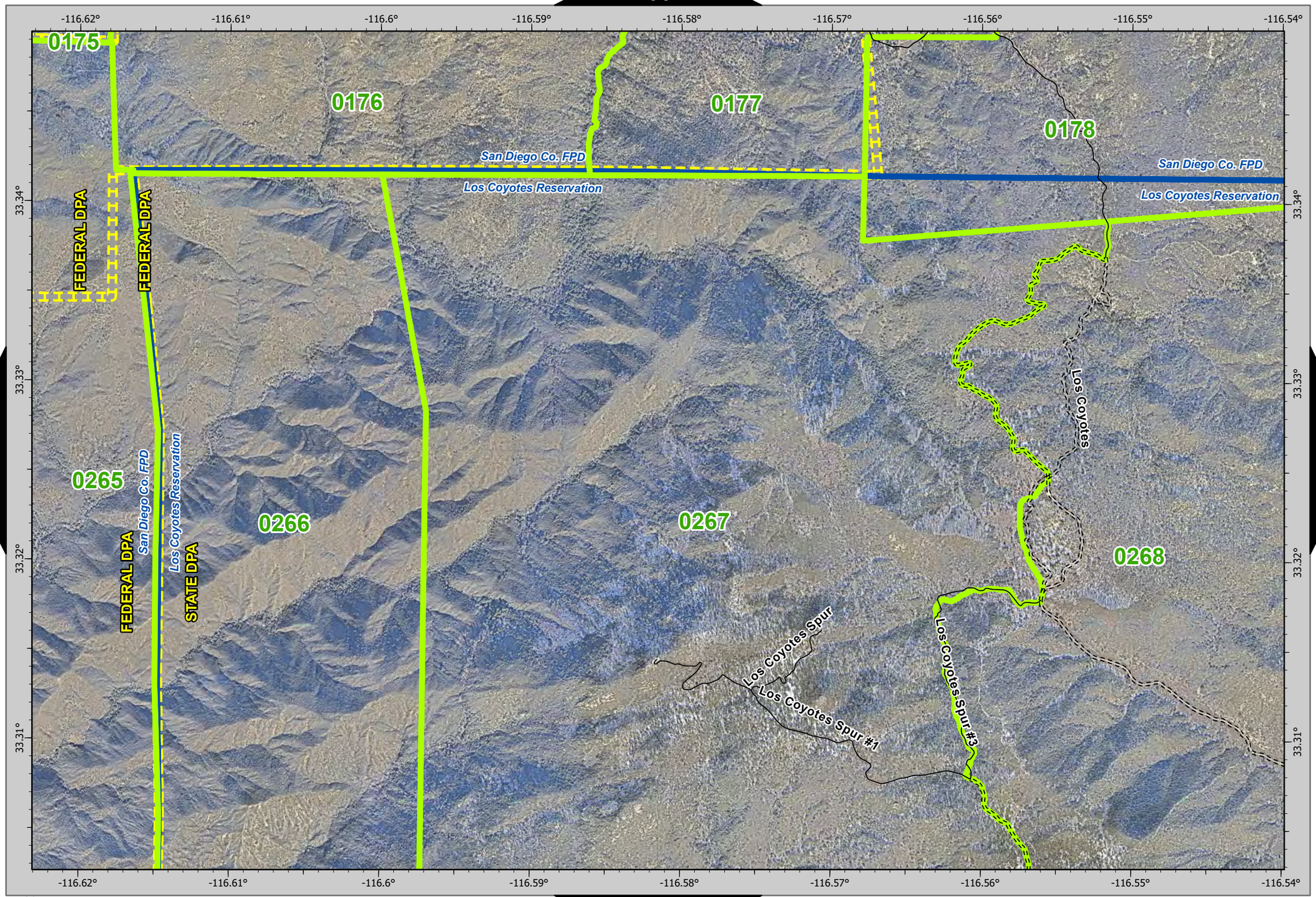
-116.62°
-116.61°
-116.6°
-116.59°
-116.58°
-116.57°
-116.56°
-116.55°
-116.54°
33.34°
33.33°
33.32°
33.31°
0175
0176
0177
0178
0265
0266
0267
0268
San Diego Co. FPD
Los Coyotes Reservation
FEDERAL DPA
STATE DPA
Los Coyotes Spur
Los Coyotes Spur #1
Los Coyotes Spur #3
N
0
0.13
0.25
0.5
Miles

62
64
63
81
63

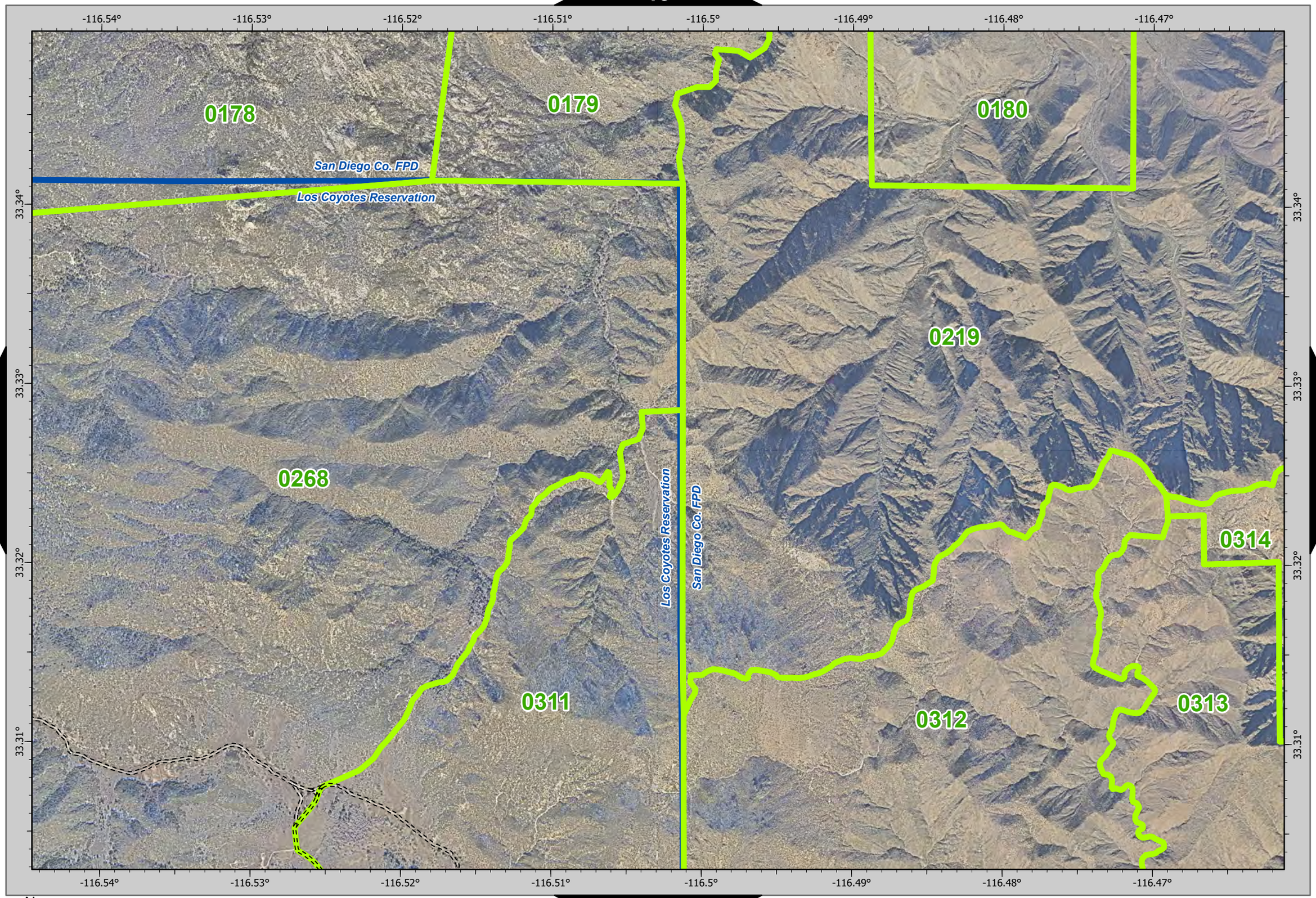
-116.54°
-116.53°
-116.52°
-116.51°
-116.5°
-116.49°
-116.48°
-116.47°
33.34°
33.33°
33.32°
33.31°
0178
0179
0180
0219
0268
0311
0312
0313
0314
San Diego Co. FPD
Los Coyotes Reservation
Los Coyotes Reservation
San Diego Co. FPD
N
0
0.13
0.25
0.5
Miles

63
65

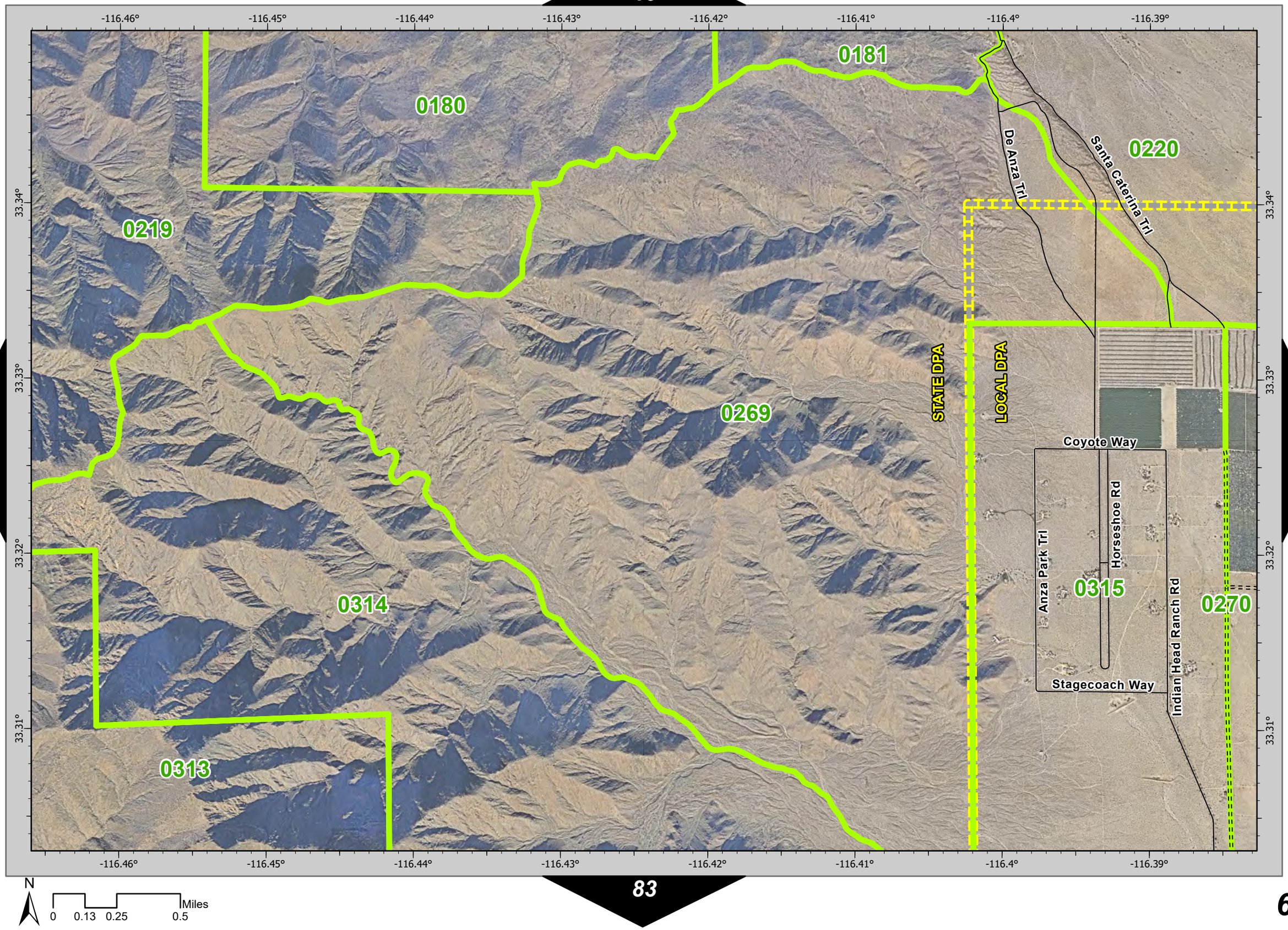

N

0 0.13 0.25 0.5 Miles

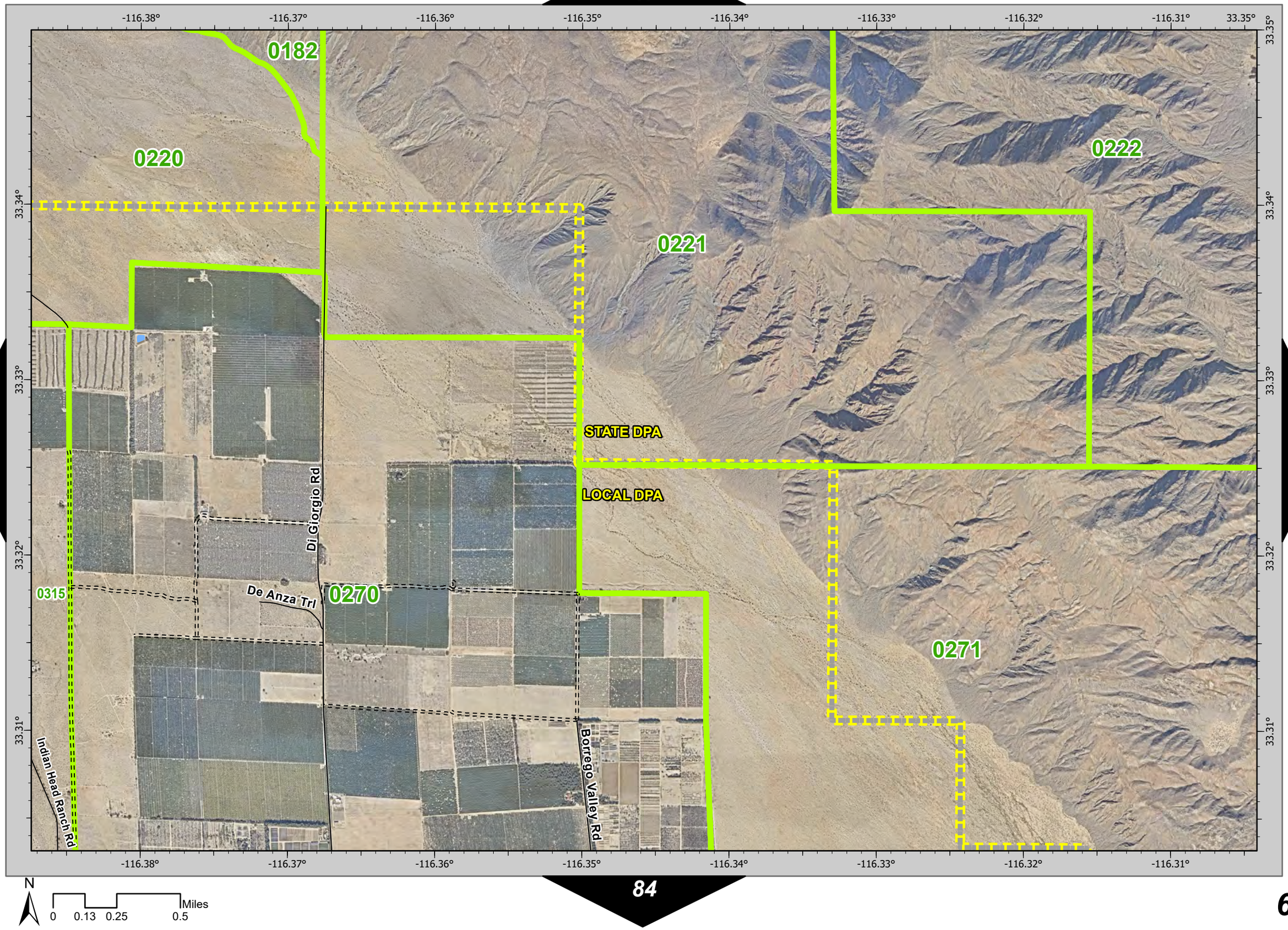
-116.38°
-116.37°
-116.36°
-116.35°
-116.34°
-116.33°
-116.32°
-116.31°
33.35°
33.34°
33.33°
33.32°
33.31°
0182
0220
0221
0222
0270
0271
0315
STATE DPA
LOCAL DPA
De Anza Trl
Di Giorgio Rd
Borrego Valley Rd
Indian Head Ranch Rd
N
0
0.13
0.25
0.5
Miles

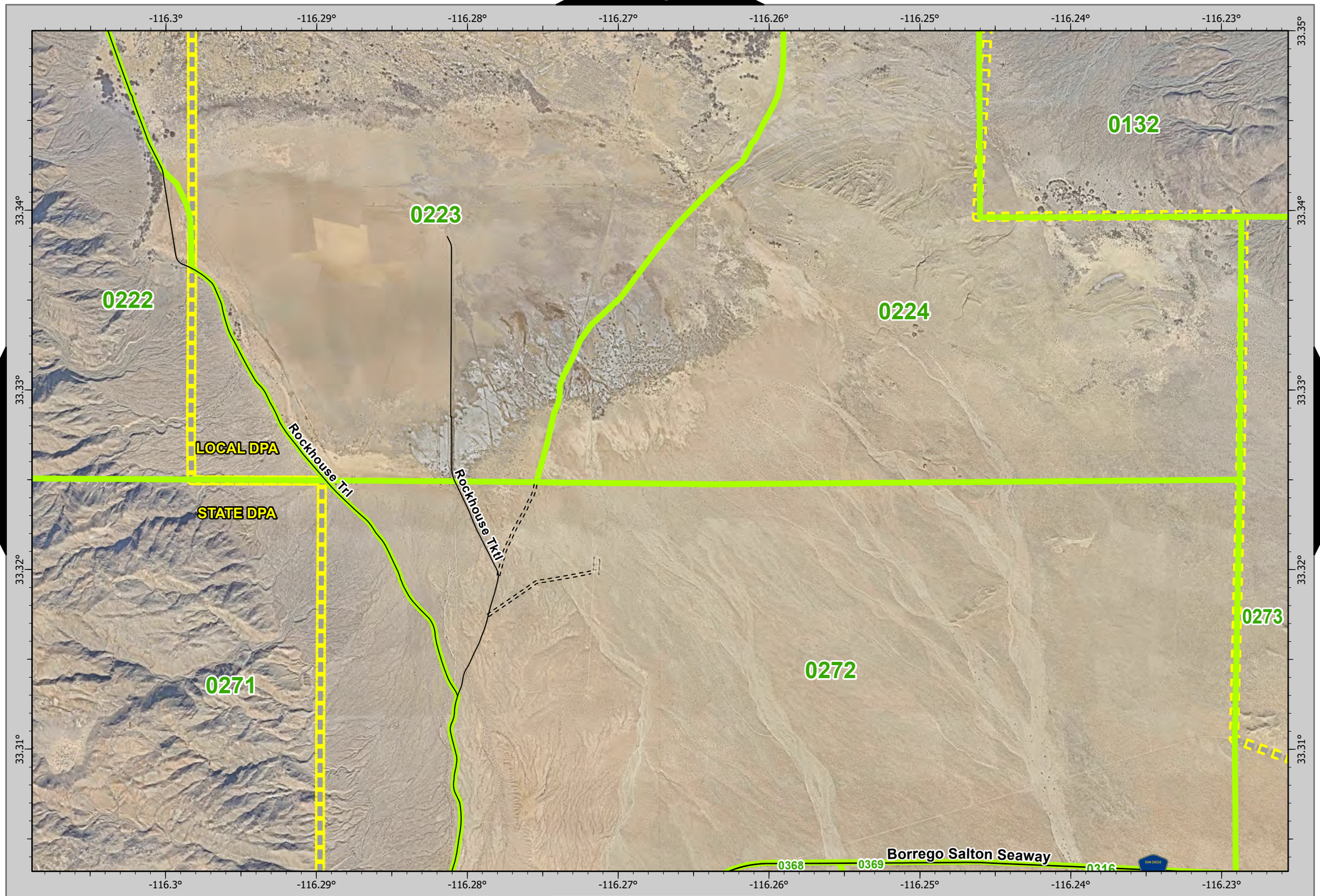

66 68

N

0 0.13 0.25 0.5 Miles

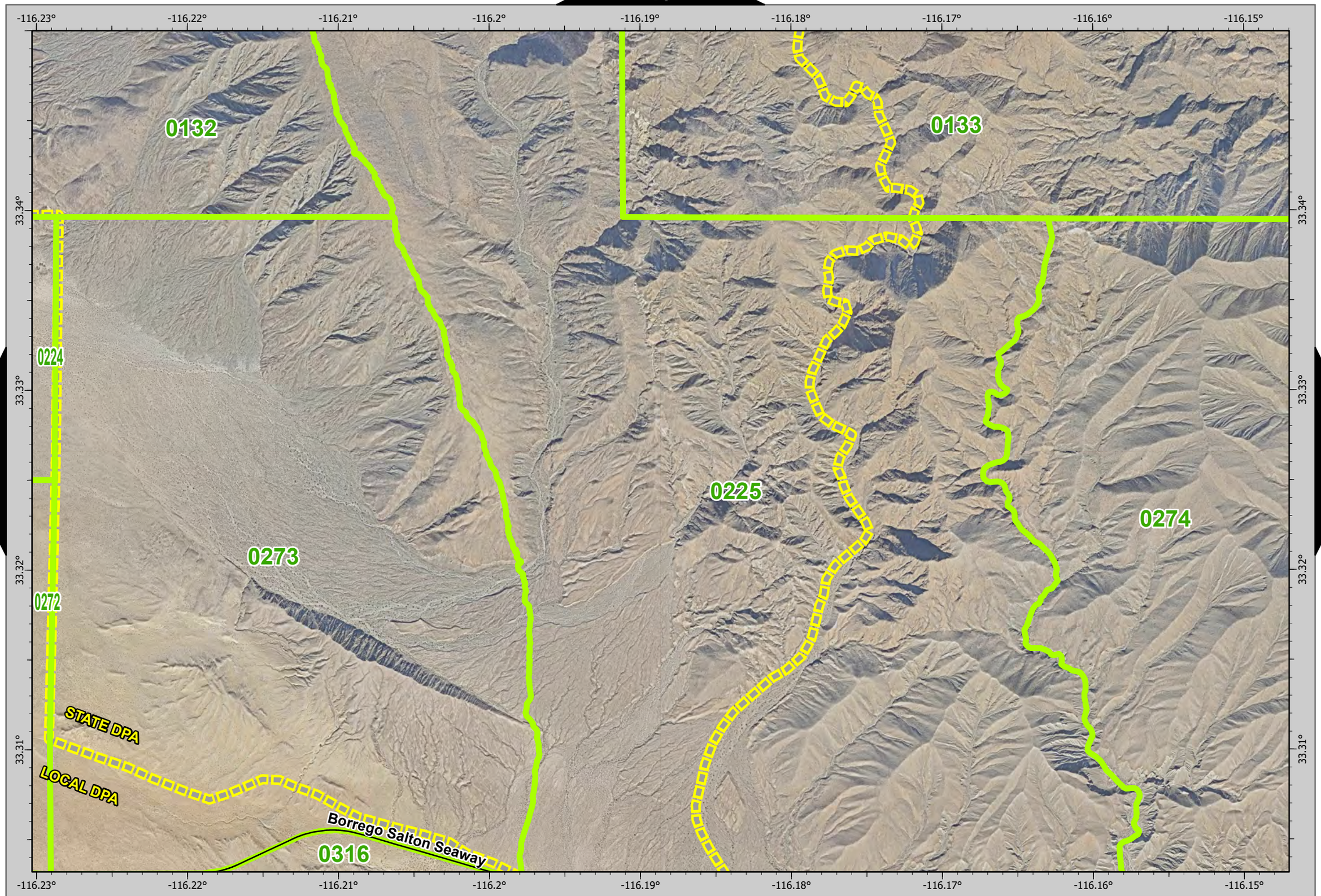

N

0 0.13 0.25 0.5 Miles

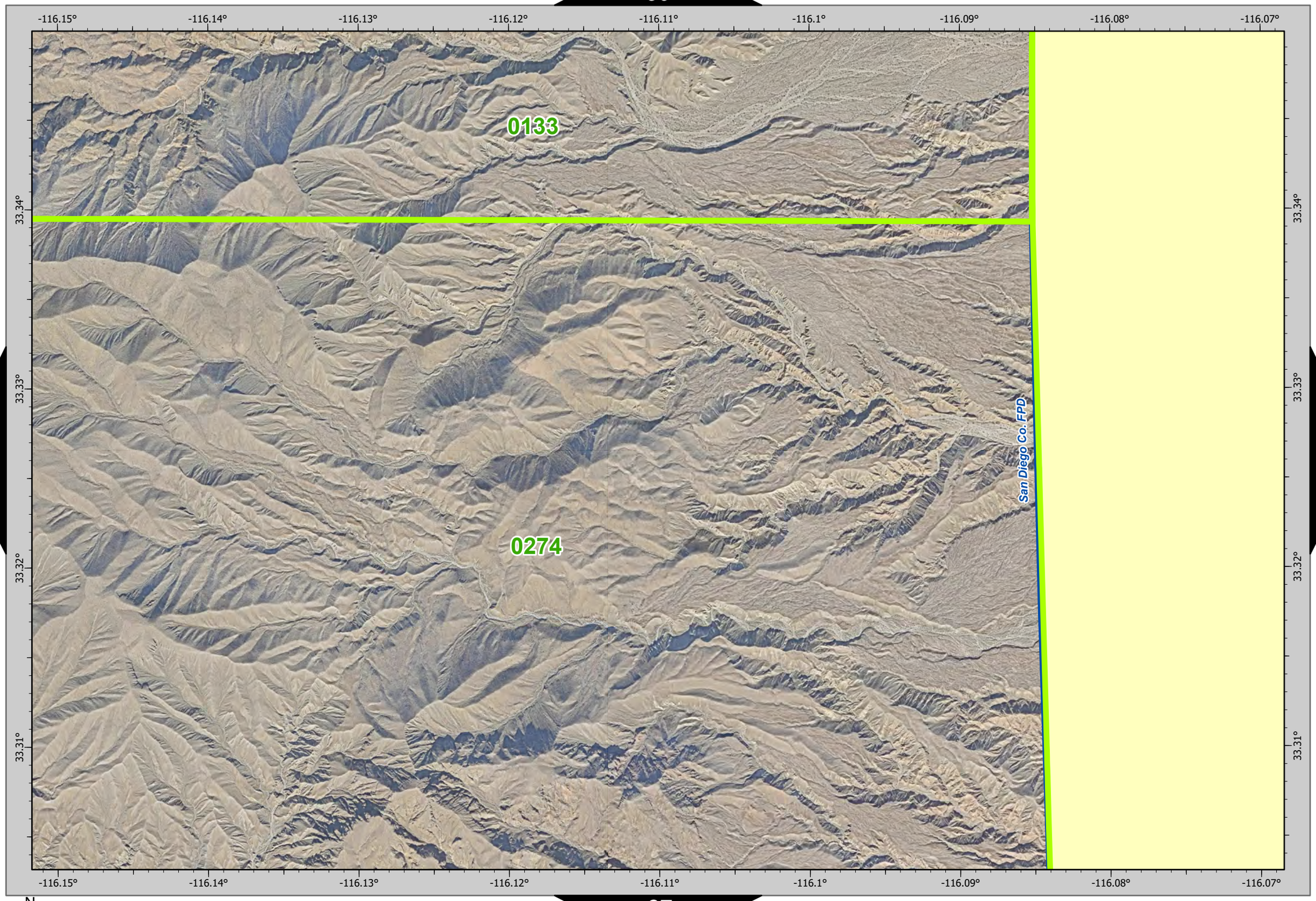

68

N
0 0.13 0.25 0.5 Miles



-117.48°
33.3°
-117.47°
-117.46°
-117.45°
-117.44°
-117.43°
-117.42°
-117.41°
33.29°
33.28°
33.27°
33.26°
5
FEDERAL DPA
Camp Pendleton
0134
Stuart Mesa Rd
Ranch Rd
Foster Rd
Matthews Ave
Roan St
Phillips St
Phelps St
New St
Hammond Rd
Cook Rd
Parker Rd
Kralik St
Vandeventer St
Rivera St
N
0
0.13
0.25
0.5
Miles

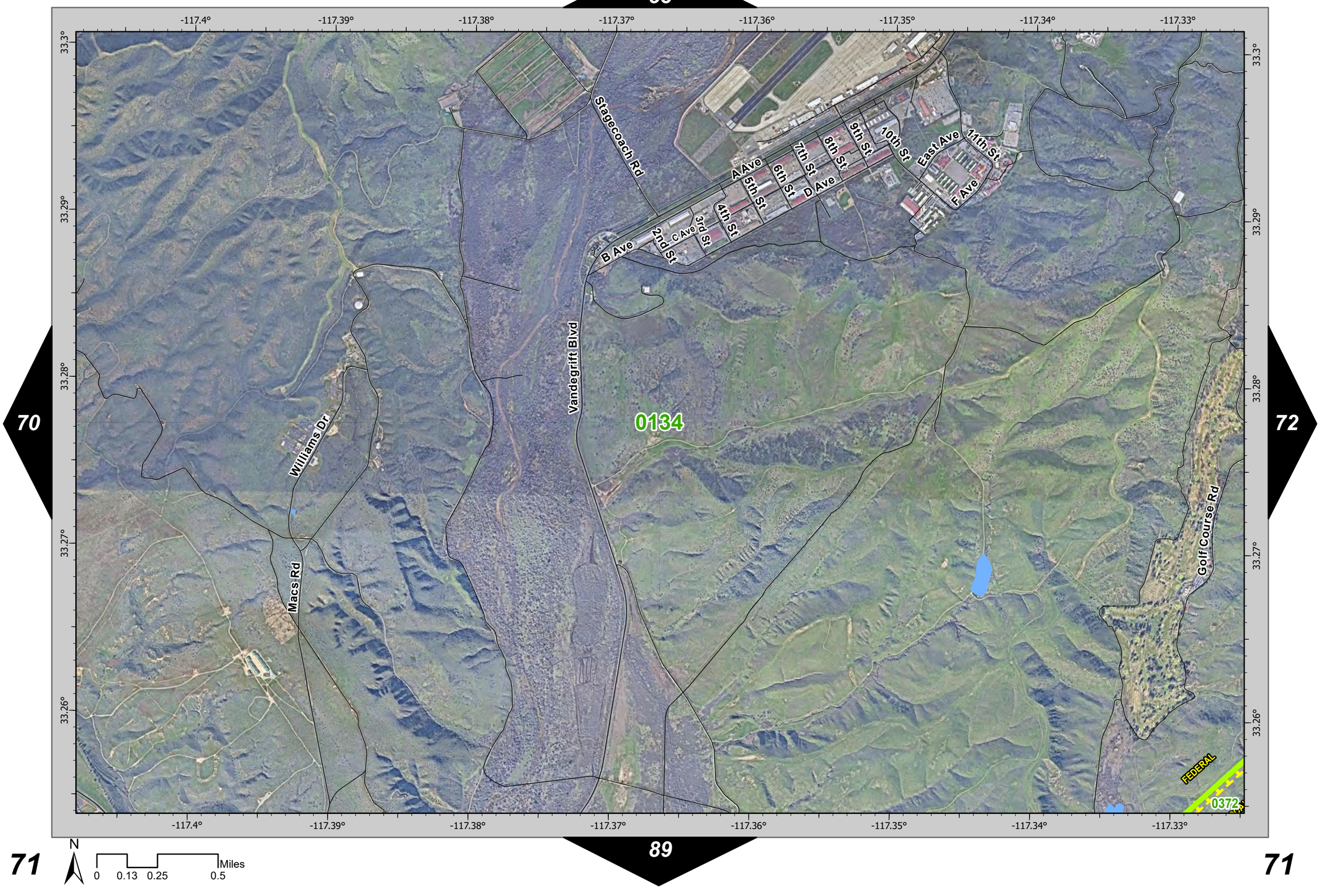
-117.4°
-117.39°
-117.38°
-117.37°
-117.36°
-117.35°
-117.34°
-117.33°
33.3°
33.29°
33.28°
33.27°
33.26°
Stagecoach Rd
A Ave
B Ave
C Ave
D Ave
F Ave
2nd St
3rd St
4th St
5th St
6th St
7th St
8th St
9th St
10th St
11th St
East Ave
Vandegrift Blvd
Williams Dr
Macs Rd
Golf Course Rd
0134
FEDERAL
0372
70
72
89
N
0 0.13 0.25 0.5 Miles

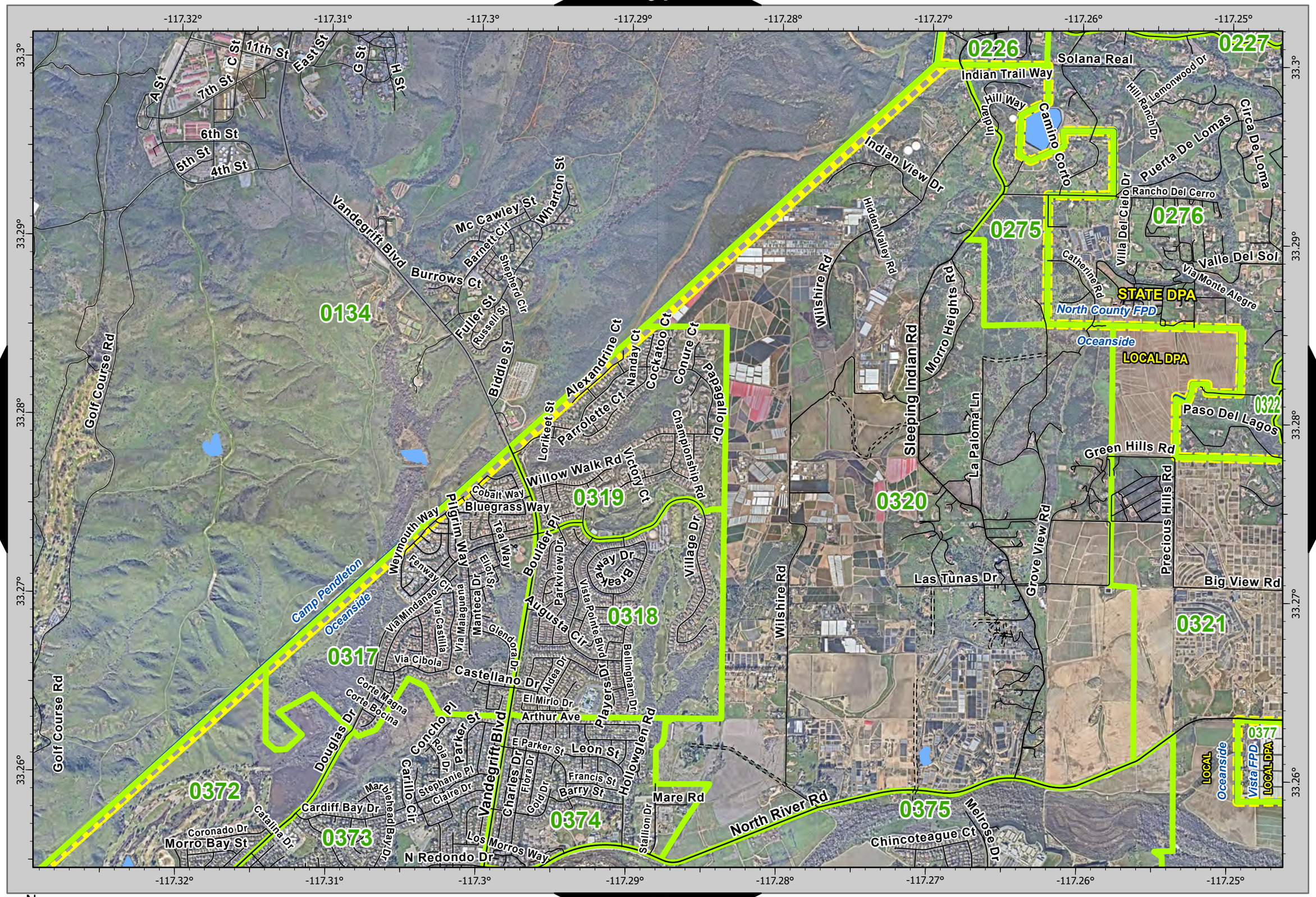
-117.32°
-117.31°
-117.3°
-117.29°
-117.28°
-117.27°
-117.26°
-117.25°
33.3°
33.29°
33.28°
33.27°
33.26°
0134
0226
0227
0275
0276
0317
0318
0319
0320
0321
0322
0372
0373
0374
0375
0377
STATE DPA
North County FPD
LOCAL DPA
Oceanside
LOCAL
Vista FPD
Camp Pendleton
Oceanside
A St
7th St
6th St
5th St
4th St
C St
11th St
East St
G St
H St
Vandegrift Blvd
Golf Course Rd
Mc Cawley St
Barnett Cir
Wharton St
Shepherd Cir
Burrows Ct
Fuller St
Russell St
Biddle St
Alexandrine Ct
Nanday Ct
Cockatoo Ct
Conure Ct
Papagallo Dr
Lorikeet St
Parrolette Ct
Championship Rd
Victory Ct
Willow Walk Rd
Cobalt Way
Bluegrass Way
Pilgrim Way
Weymouth Way
Renway Cir
Teal Way
Elliot St
Via Mindanao
Via Castilla
Via Malaguena
Manteca Dr
Glendora Dr
Boulder Pl
Parkview Dr
Augusta Cir
Village Dr
Brakeaway Dr
Vista Pointe Blvd
Bellingham Dr
Players Dr
Aldea Dr
Via Cibola
Castellano Dr
El Mirlo Dr
Arthur Ave
Corte Magna
Corte Bocina
Douglas Dr
Concho Pl
Parker St
E Parker St
Leon St
Francis St
Barry St
Hollowglen Rd
Vandegrift Blvd
Charles Dr
Flora Dr
Gold Dr
Rola Dr
Stephanie Pl
Claire Dr
Carillo Cir
Marblehead Bay Dr
Cardiff Bay Dr
Coronado Dr
Morro Bay St
Cataline Dr
N Redondo Dr
Los Morros Way
Stallion Dr
Mare Rd
North River Rd
Chincoteague Ct
Melrose Dr
Wilshire Rd
Las Tunas Dr
Grove View Rd
Precious Hills Rd
Big View Rd
Green Hills Rd
La Paloma Ln
Sleeping Indian Rd
Morro Heights Rd
Hidden Valley Rd
Indian View Dr
Indian Trail Way
Hill Way
Indian Hill Way
Camino Corto
Solana Real
Lemonwood Dr
Hill Ranch Dr
Puerta De Lomas
Circa De Loma
Rancho Del Cerro
Villa Del Cielo Dr
Valle Del Sol
Via Monte Alegre
Catherine Rd
Paso Del Lagos
0 0.13 0.25 0.5 Miles
N

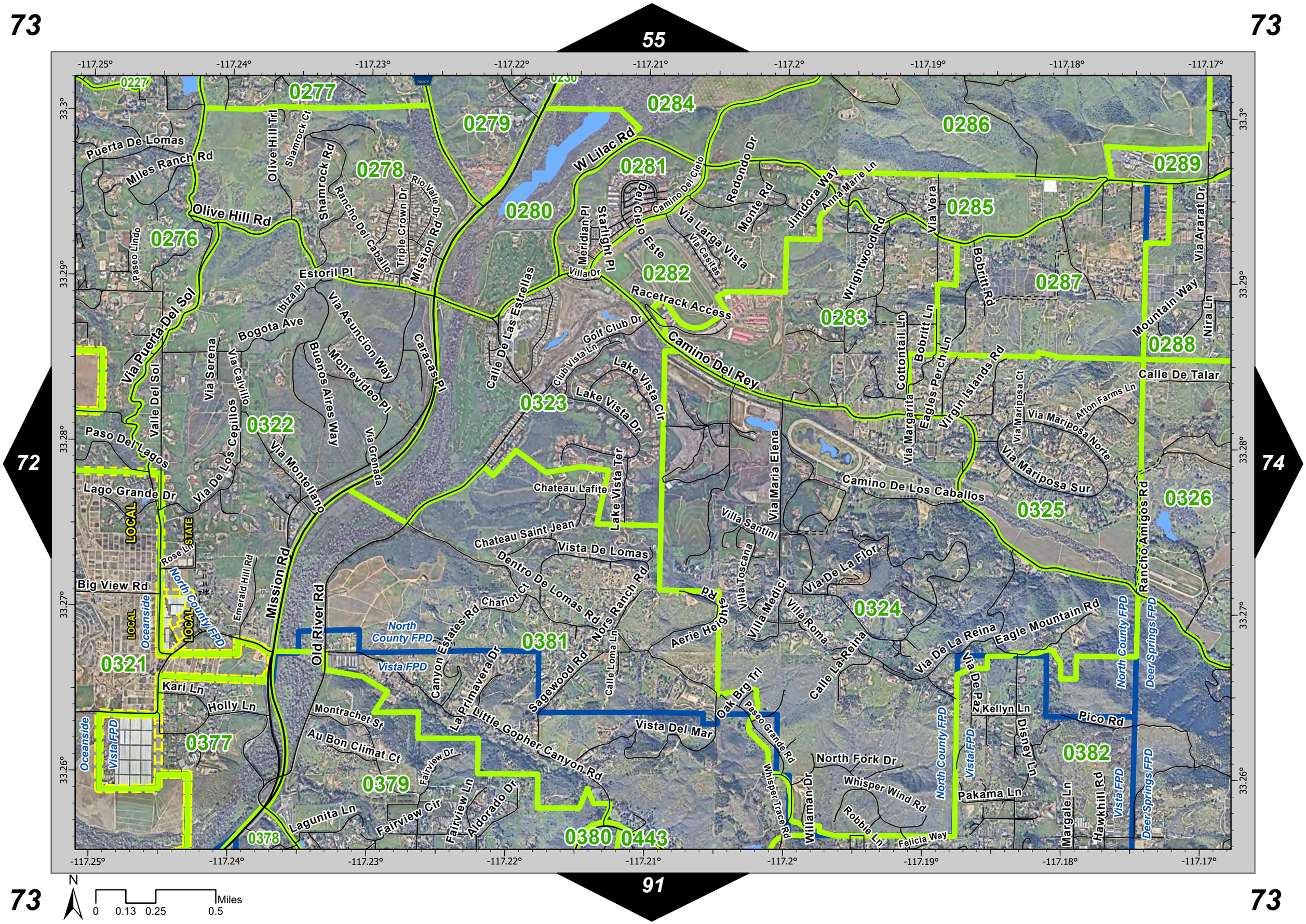

73
55
73
72
74
91
73
73
-117.25°
-117.24°
-117.23°
-117.22°
-117.21°
-117.2°
-117.19°
-117.18°
-117.17°
33.3°
33.29°
33.28°
33.27°
33.26°
0227
0277
0279
0284
0286
0289
0278
0281
0280
0285
0276
0282
0287
0283
0288
0322
0323
0325
0326
0324
0321
0381
0377
0379
0382
0378
0380
0443
Puerta De Lomas
Miles Ranch Rd
Olive Hill Rd
Olive Hill Trl
Shamrock Ct
Shamrock Rd
Rancho Del Caballo
Triple Crown Dr
Rio Valle Dr
Mission Rd
W Lilac Rd
Camino Del Cielo
Redondo Dr
Monte Rd
Jimdora Way
Anna Marie Ln
Via Vera
Wrightwood Rd
Bobritt Rd
Via Ararat Dr
Mountain Way
Nira Ln
Paseo Lindo
Estoril Pl
Ibiza Pl
Via Asuncion Way
Bogota Ave
Via Puerta Del Sol
Valle Del Sol
Via Serena
Via Calvillo
Buenos Aires Way
Montevideo Pl
Caracas Pl
Calle De Las Estrellas
Meridian Pl
Starlight Pl
Del Cielo Este
Villa Dr
Via Larga Vista
Via Casitas
Racetrack Access
Golf Club Dr
Club Vista Ln
Camino Del Rey
Lake Vista Cir
Lake Vista Dr
Lake Vista Ter
Cottontail Ln
Bobritt Ln
Eagles Perch Ln
Virgin Islands Rd
Via Margarita
Via Mariposa Ct
Via Mariposa Norte
Afton Farms Ln
Via Mariposa Sur
Calle De Talar
Paso Del Lagos
Via De Los Cepillos
Via Montellano
Via Grenada
Lago Grande Dr
Chateau Lafite
Chateau Saint Jean
Vista De Lomas
Dentro De Lomas Rd
Nors Ranch Rd
Via Maria Elena
Camino De Los Caballos
Villa Santini
Villa Toscana
Villa Medici
Villa Roma
Via De La Flor
Rancho Amigos Rd
Rose Ln
Big View Rd
Emerald Hill Rd
Mission Rd
Old River Rd
Chariot Ct
Canyon Estates Rd
Aerie Heights Rd
Calle Loma Ln
Calle La Reina
Via De La Reina
Eagle Mountain Rd
Via De Paz
Kellyn Ln
Pico Rd
Disney Ln
Kari Ln
Holly Ln
Montrachet St
Au Bon Climat Ct
La Primavera Dr
Sagewood Rd
Little Gopher Canyon Rd
Vista Del Mar
Oak Brg Trl
Paseo Grande Rd
Whisper Trace Rd
Willaman Dr
North Fork Dr
Whisper Wind Rd
Robbie Ln
Felicia Way
Pakama Ln
Margale Ln
Hawkhill Rd
Fairview Dr
Fairview Ln
Aldorado Dr
Fairview Cir
Lagunita Ln
LOCAL
STATE
Oceanside
North County FPD
Vista FPD
Deer Springs FPD
N
0
0.13
0.25
0.5
Miles

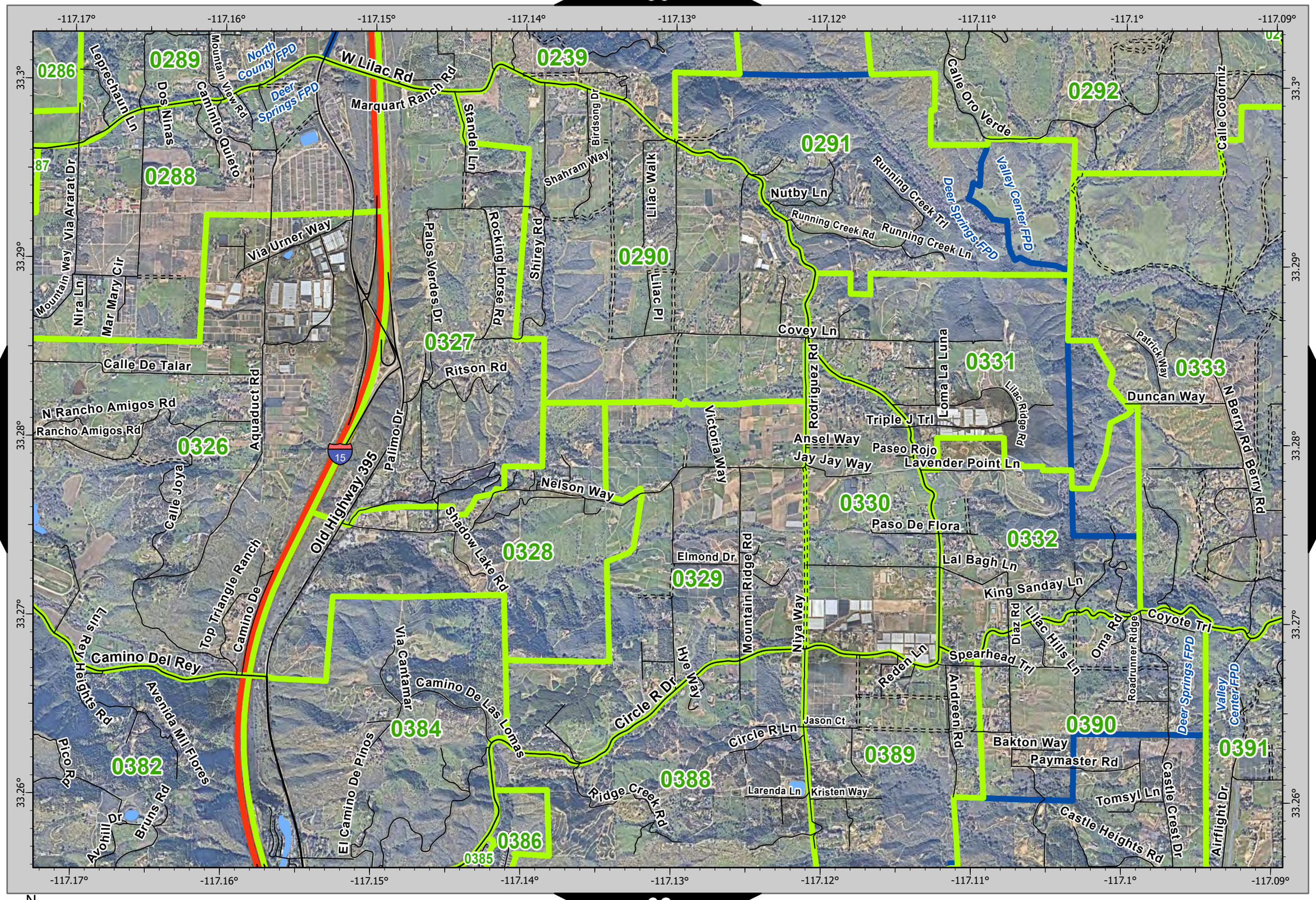

N

0 0.13 0.25 0.5 Miles

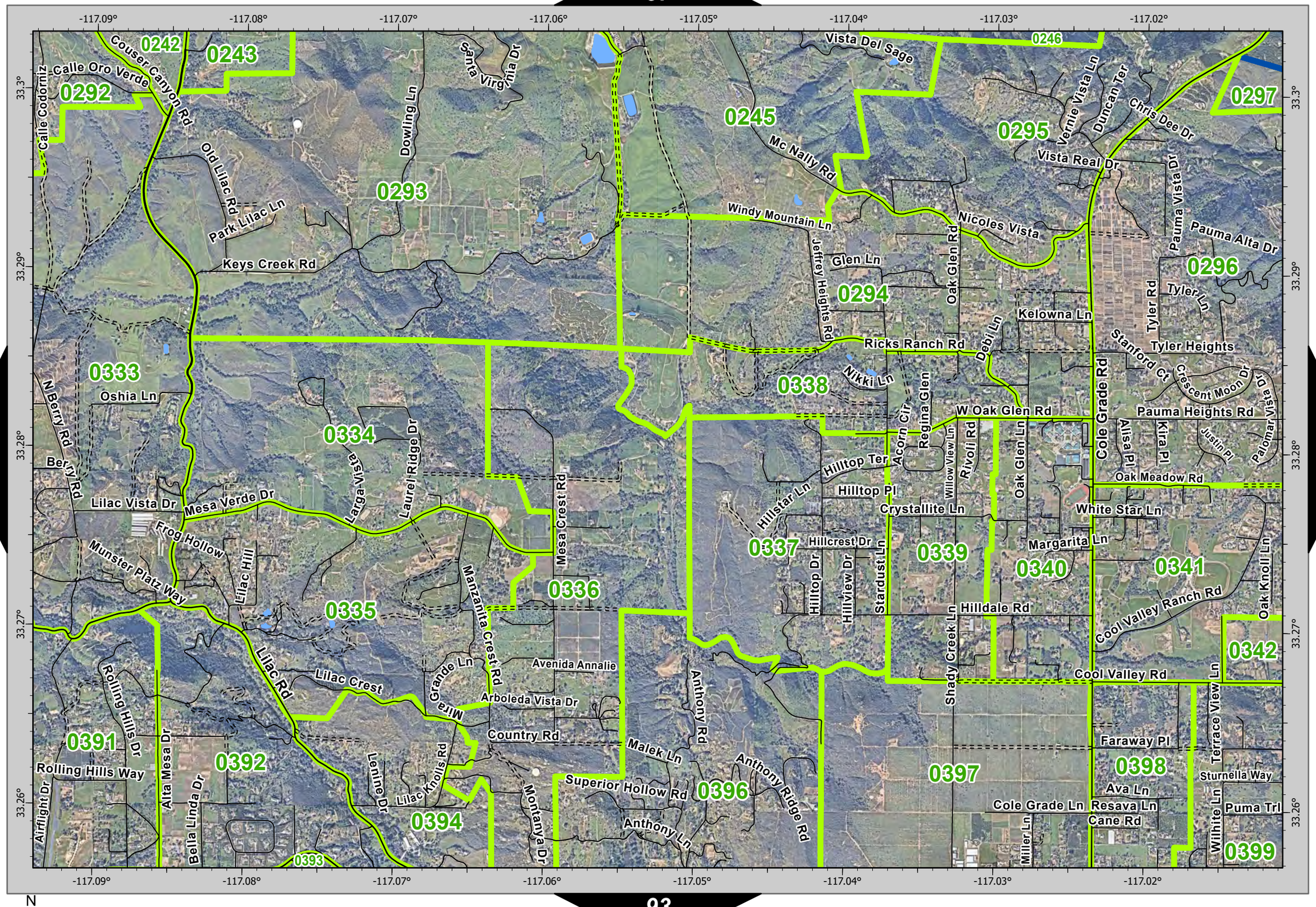
-117.09°
-117.08°
-117.07°
-117.06°
-117.05°
-117.04°
-117.03°
-117.02°
33.3°
33.29°
33.28°
33.27°
33.26°
0242
0243
0292
0293
0245
0246
0295
0297
0294
0296
0333
0334
0335
0336
0338
0337
0339
0340
0341
0342
0391
0392
0393
0394
0396
0397
0398
0399
Calle Oro Verde
Couser Canyon Rd
Calle Codorniz
Dowling Ln
Santa Virginia Dr
Vista Del Sage
Vernie Vista Ln
Duncan Ter
Chris Dee Dr
Vista Real Dr
Pauma Vista Dr
Pauma Alta Dr
Mc Nally Rd
Old Lilac Rd
Park Lilac Ln
Keys Creek Rd
Windy Mountain Ln
Jeffrey Heights Rd
Glen Ln
Oak Glen Rd
Nicoles Vista
Kelowna Ln
Tyler Rd
Tyler Ln
Tyler Heights
Stanford Ct
Crescent Moon Dr
Pauma Heights Rd
Debi Ln
Ricks Ranch Rd
Nikki Ln
Regina Glen
Acorn Cir
Hilltop Ter
Hilltop Pl
Crystallite Ln
Willow View Ln
Rivoli Rd
Oak Glen Ln
Cole Grade Rd
Alisal Pl
Kira Pl
Justin Pl
Palomar Vista Dr
Oak Meadow Rd
White Star Ln
W Oak Glen Rd
Hillstar Ln
Hillcrest Dr
Hilltop Dr
Hillview Dr
Stardust Ln
Margarita Ln
Hilldale Rd
Shady Creek Ln
Cool Valley Ranch Rd
Oak Knoll Ln
Cool Valley Rd
Terrace View Ln
Faraway Pl
Sturnella Way
Ava Ln
Resava Ln
Puma Trl
Wilhite Ln
Cane Rd
Miller Ln
Cole Grade Ln
Anthony Ln
Anthony Rd
Anthony Ridge Rd
Malek Ln
Country Rd
Superior Hollow Rd
Montanya Dr
Lilac Knolls Rd
Lenine Dr
Arboleda Vista Dr
Avenida Annalie
Manzanita Crest Rd
Grande Ln
Mesa Crest Rd
Laurel Ridge Dr
Larga Vista
Lilac Rd
Lilac Crest
Rolling Hills Dr
Rolling Hills Way
Alta Mesa Dr
Bella Linda Dr
Airflight Dr
N Berry Rd
Berry Rd
Lilac Vista Dr
Mesa Verde Dr
Frog Hollow
Munster Platz Way
Lilac Hill
Oshia Ln
74
76
93
N
0
0.13
0.25
0.5
Miles

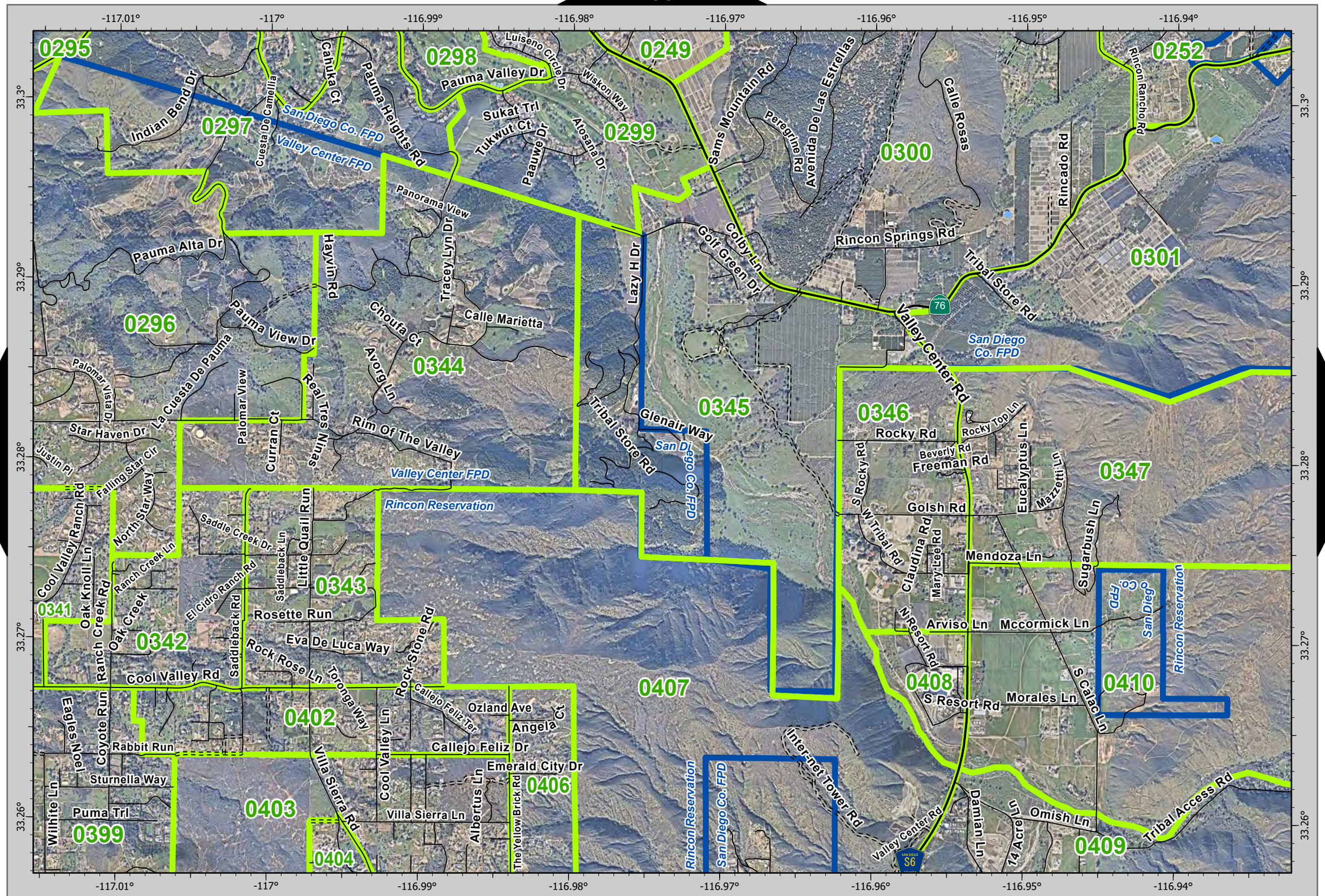
-117.01°
-117°
-116.99°
-116.98°
-116.97°
-116.96°
-116.95°
-116.94°
33.3°
33.29°
33.28°
33.27°
33.26°
0295
0297
0298
0249
0299
0252
0300
0301
0296
0344
0345
0346
0347
0343
0341
0342
0407
0402
0403
0399
0404
0406
0408
0410
0409
Indian Bend Dr
Cahuka Ct
Cuesta De Camellia
San Diego Co. FPD
Valley Center FPD
Pauma Heights Rd
Pauma Valley Dr
Luiseno Circle Dr
Wiskon Way
Sukat Trl
Tukwut Ct
Paauwe Dr
Atosana Dr
Sams Mountain Rd
Peregrine Rd
Avenida De Las Estrellas
Calle Rosas
Rincon Rancho Rd
Rincado Rd
Panorama View
Tracey Lyn Dr
Hayvin Rd
Pauma Alta Dr
Pauma View Dr
Choufa Ct
Calle Marietta
Lazy H Dr
Golf Green Dr
Colby Ln
Rincon Springs Rd
Tribal Store Rd
Valley Center Rd
76
San Diego Co. FPD
Palomar Vista Dr
La Cuesta De Pauma
Palomar View
Curran Ct
Real Tres Ninas
Avorg Ln
Rim Of The Valley
Star Haven Dr
Justin Pl
Falling Star Cir
Cool Valley Ranch Rd
North Star Way
Ranch Creek Ln
Saddle Creek Dr
Saddleback Ln
Little Quail Run
Rosette Run
Cool Valley Ln
Oak Knoll Ln
Ranch Creek Rd
Oak Creek
El Cidro Ranch Rd
Saddleback Rd
Eva De Luca Way
Rock Rose Ln
Toronga Way
Rock Stone Rd
Callejo Feliz Ter
Ozland Ave
Angela Ct
Callejo Feliz Dr
Emerald City Dr
Cool Valley Rd
Eagles Noel
Coyote Run
Rabbit Run
Sturnella Way
Wilhite Ln
Puma Trl
Villa Sierra Rd
Villa Sierra Ln
Albertus Ln
The Yellow Brick Rd
Rincon Reservation
San Diego Co. FPD
Glenair Way
Tribal Store Rd
Rocky Rd
Rocky Top Ln
Beverly Rd
Freeman Rd
S Rocky Rd
W Tribal Rd
Golsh Rd
Claudina Rd
Mary Lee Rd
Eucalyptus Ln
Mazzetti Ln
Sugarbush Ln
Mendoza Ln
Arviso Ln
Mccormick Ln
N Resort Rd
S Resort Rd
Morales Ln
S Calac Ln
Inter-net Tower Rd
Valley Center Rd
S6
Damian Ln
14 Acre Ln
Omish Ln
Tribal Access Rd

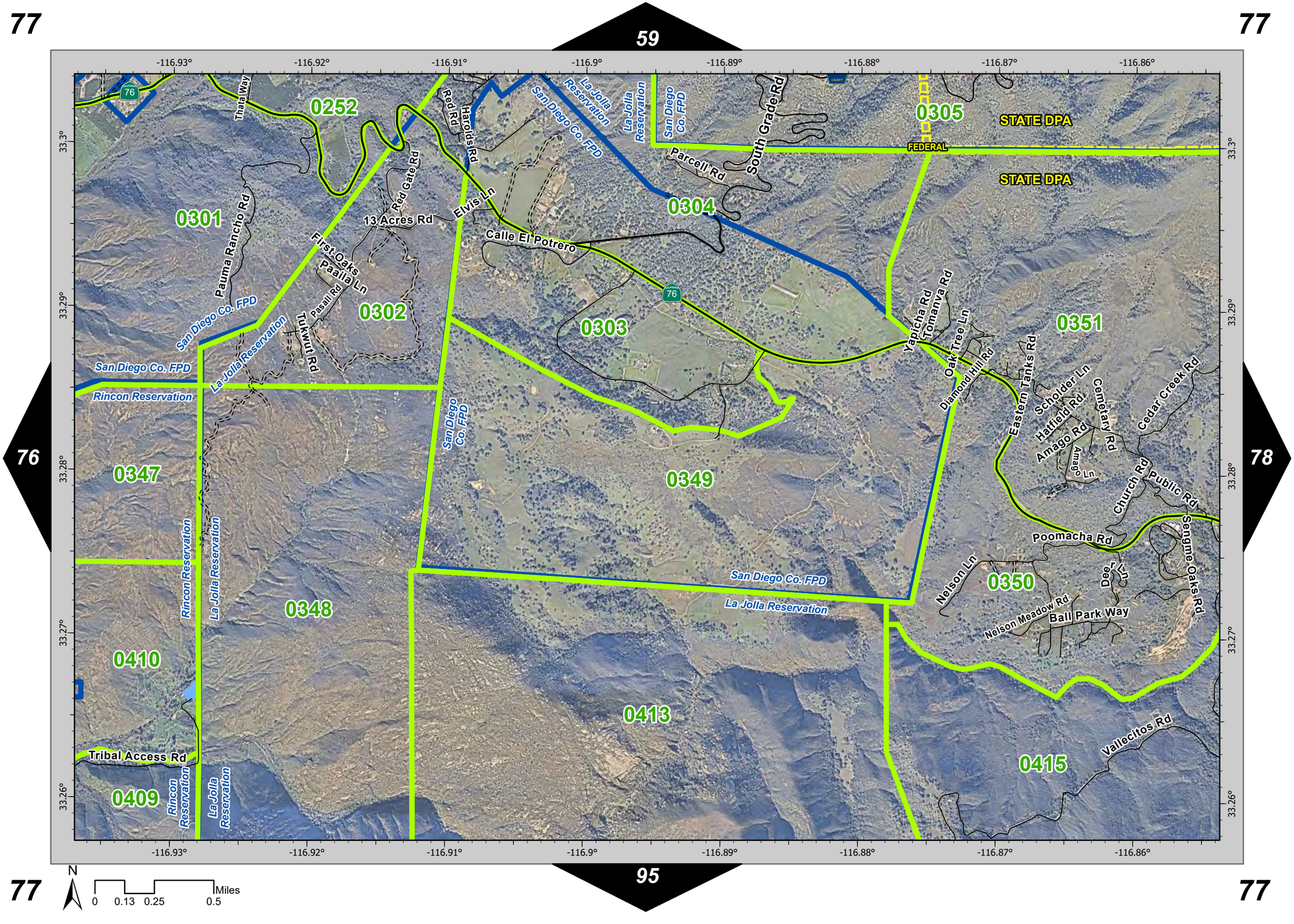

77
59
77
76
78
95
77
77
-116.93°
-116.92°
-116.91°
-116.9°
-116.89°
-116.88°
-116.87°
-116.86°
33.3°
33.29°
33.28°
33.27°
33.26°
0252
0301
0302
0303
0304
0305
0347
0348
0349
0350
0351
0410
0413
0415
0409
STATE DPA
STATE DPA
FEDERAL
Thata Way
Red Rd
Harolds Rd
Red Gate Rd
13 Acres Rd
Elvis Ln
Calle El Potrero
Parcell Rd
South Grade Rd
Pauma Rancho Rd
First Oaks
Paaila Ln
Pasall Rd
Tukwut Rd
San Diego Co. FPD
La Jolla Reservation
Rincon Reservation
Yapicha Rd
Tomanva Rd
Oak Tree Ln
Diamond Hill Rd
Eastern Tanks Rd
Scholder Ln
Hatfield Rd
Cemetery Rd
Cedar Creek Rd
Amago Rd
Amago Ln
Church Rd
Public Rd
Poomacha Rd
Sengme Oaks Rd
Nelson Ln
Deer Ln
Nelson Meadow Rd
Ball Park Way
Vallecitos Rd
Tribal Access Rd
N
0
0.13
0.25
0.5
Miles

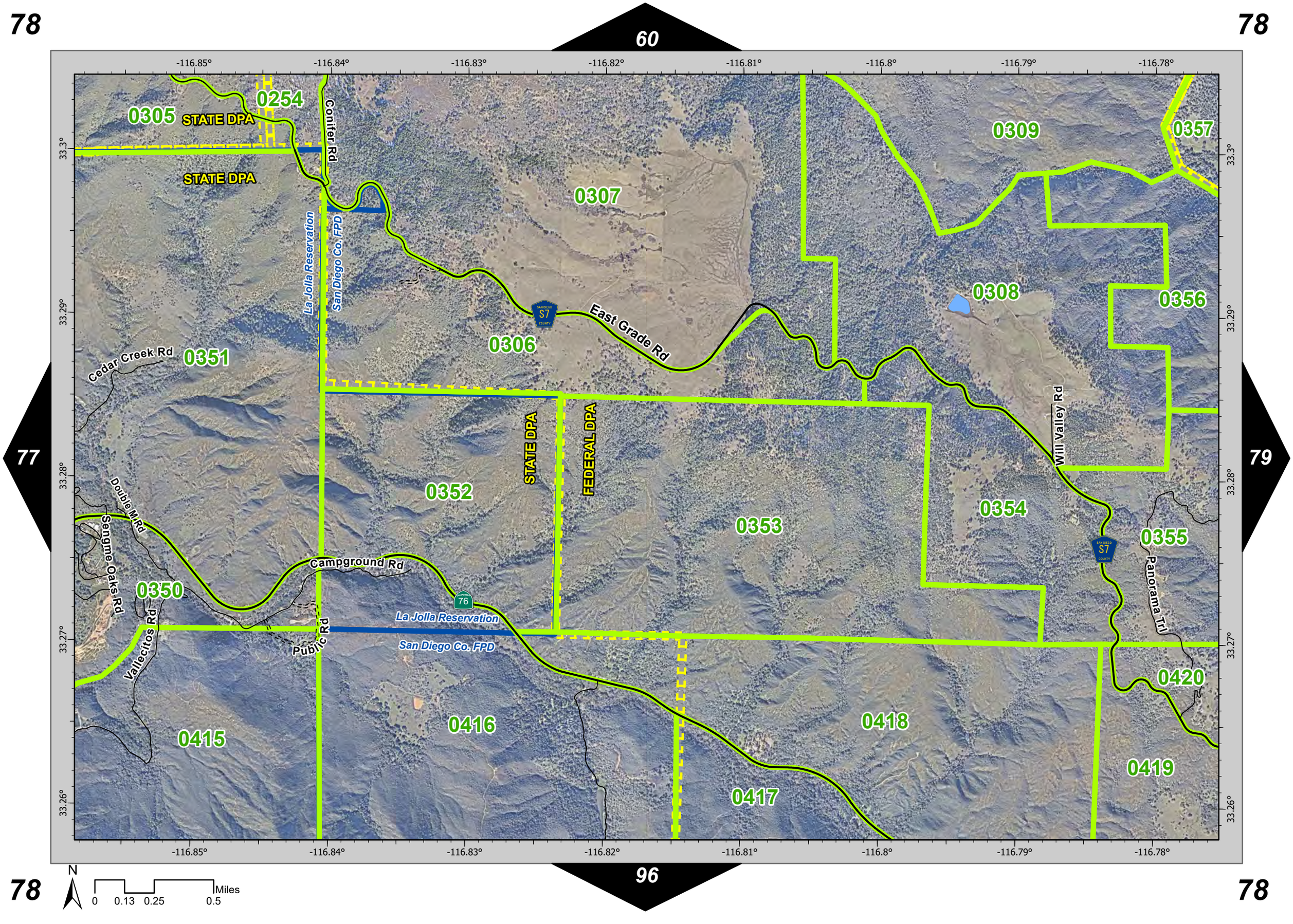

78
60
78
77
79
96
78
78
-116.85°
-116.84°
-116.83°
-116.82°
-116.81°
-116.8°
-116.79°
-116.78°
33.3°
33.29°
33.28°
33.27°
33.26°
0305
STATE DPA
0254
STATE DPA
Conifer Rd
0307
0309
0357
La Jolla Reservation
San Diego Co. FPD
0308
0356
East Grade Rd
0306
Cedar Creek Rd
0351
STATE DPA
FEDERAL DPA
Will Valley Rd
0352
0353
0354
0355
Double M Rd
Sengme Oaks Rd
Campground Rd
0350
Panorama Trl
La Jolla Reservation
Public Rd
San Diego Co. FPD
Vallecitos Rd
0420
0416
0418
0415
0419
0417
N
0
0.13
0.25
0.5
Miles

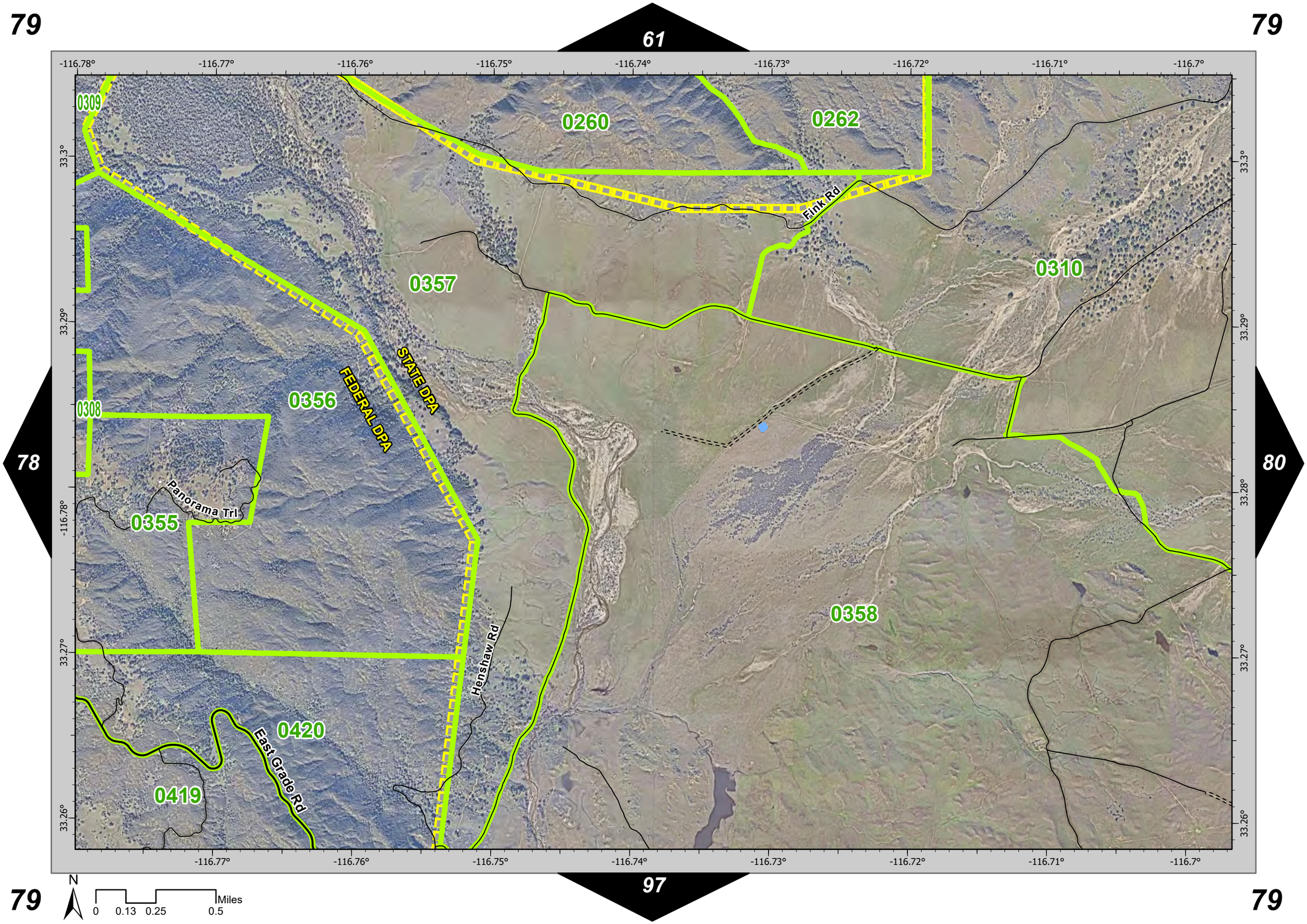

79
61
79
78
80
97
79
79
-116.78°
-116.77°
-116.76°
-116.75°
-116.74°
-116.73°
-116.72°
-116.71°
-116.7°
33.3°
33.29°
33.28°
33.27°
33.26°
0309
0260
0262
0357
0310
0356
0308
0355
0358
0420
0419
Fink Rd
STATE DPA
FEDERAL DPA
Panorama Trl
Henshaw Rd
East Grade Rd
N
0
0.13
0.25
0.5
Miles

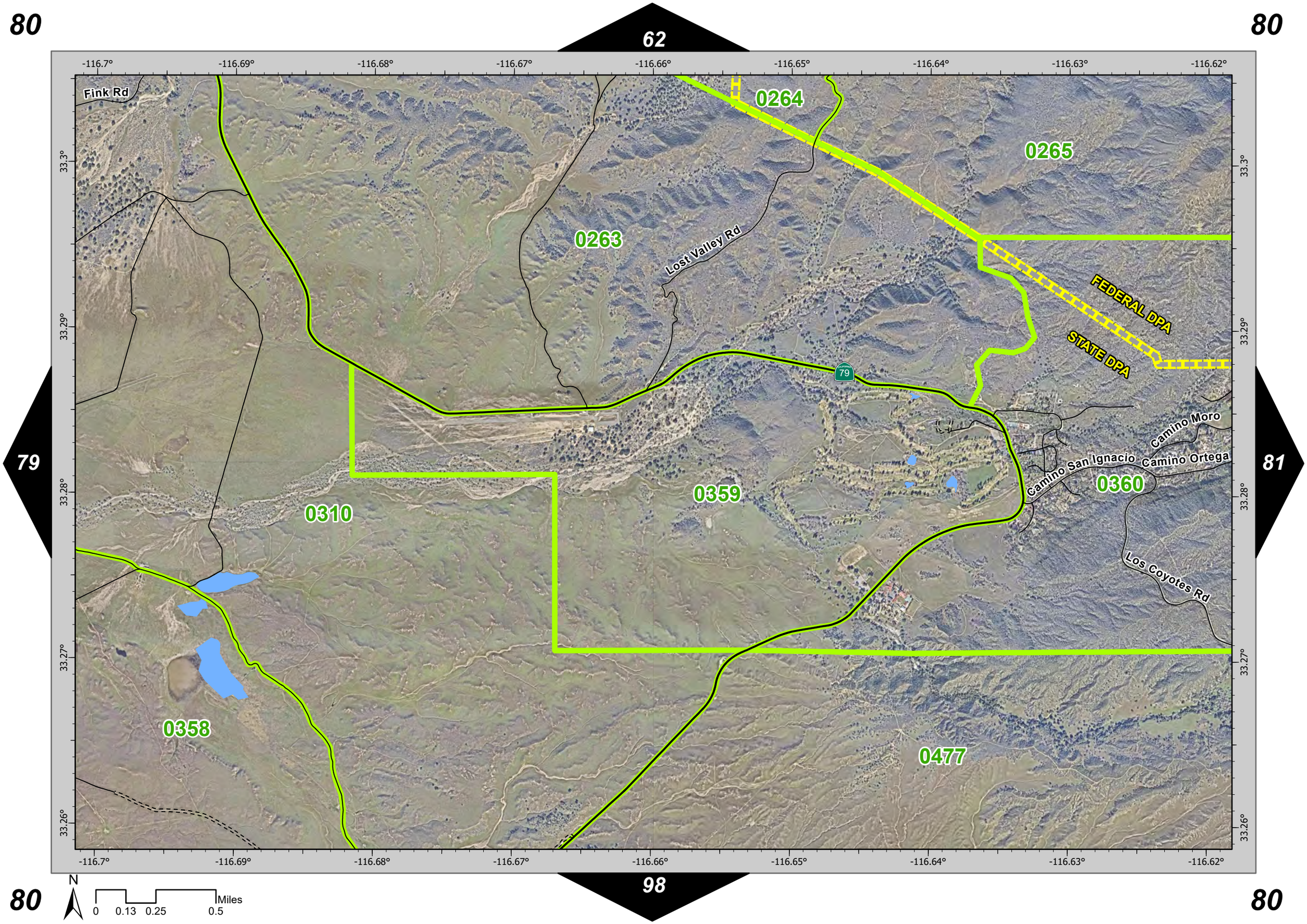

80
62
80
79
81
98
80
80
-116.7°
-116.69°
-116.68°
-116.67°
-116.66°
-116.65°
-116.64°
-116.63°
-116.62°
33.3°
33.29°
33.28°
33.27°
33.26°
Fink Rd
0264
0265
0263
Lost Valley Rd
FEDERAL DPA
STATE DPA
79
Camino Moro
Camino San Ignacio
Camino Ortega
0360
0359
0310
Los Coyotes Rd
0358
0477
N
0
0.13
0.25
0.5
Miles

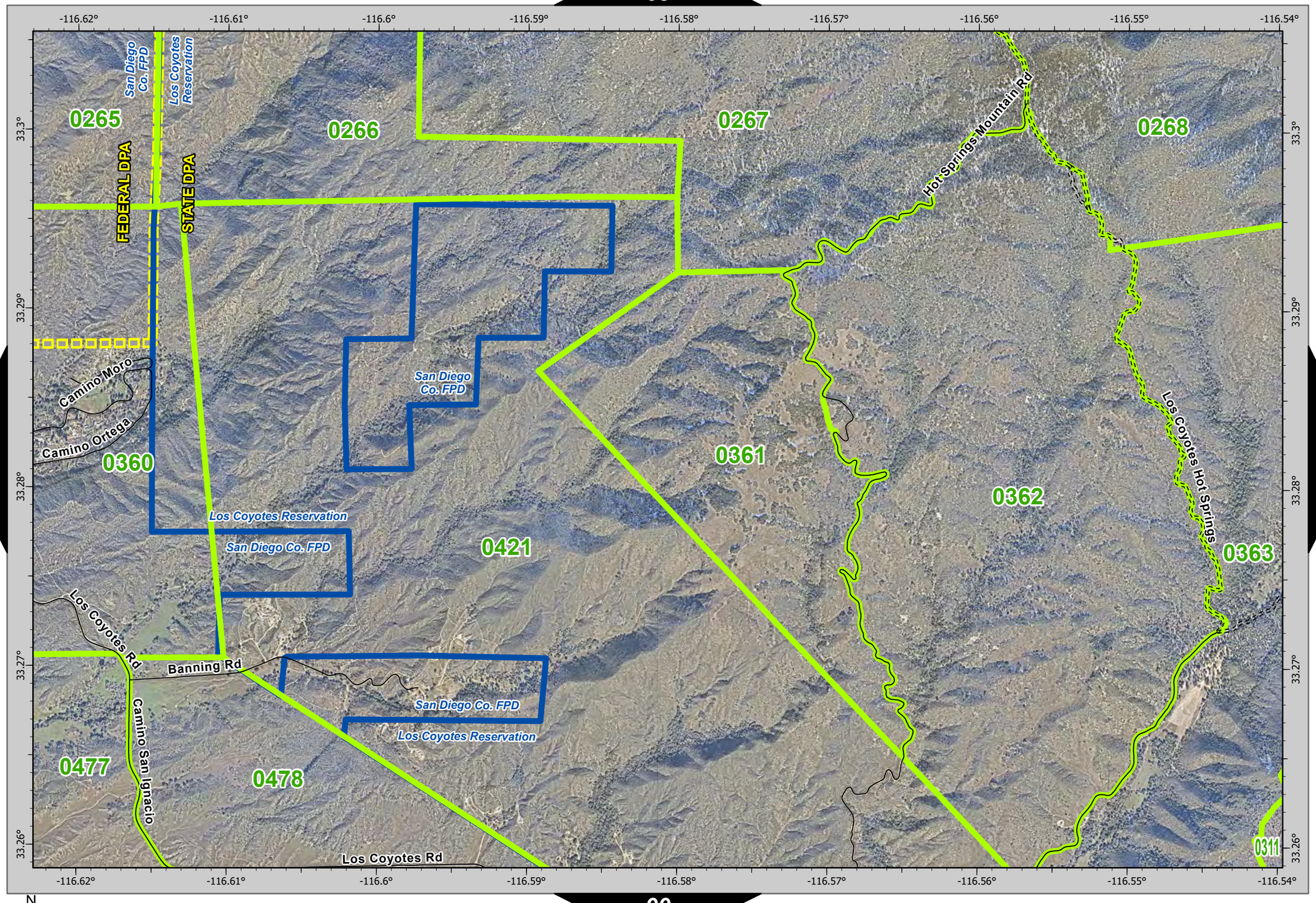

N
0 0.13 0.25 0.5 Miles

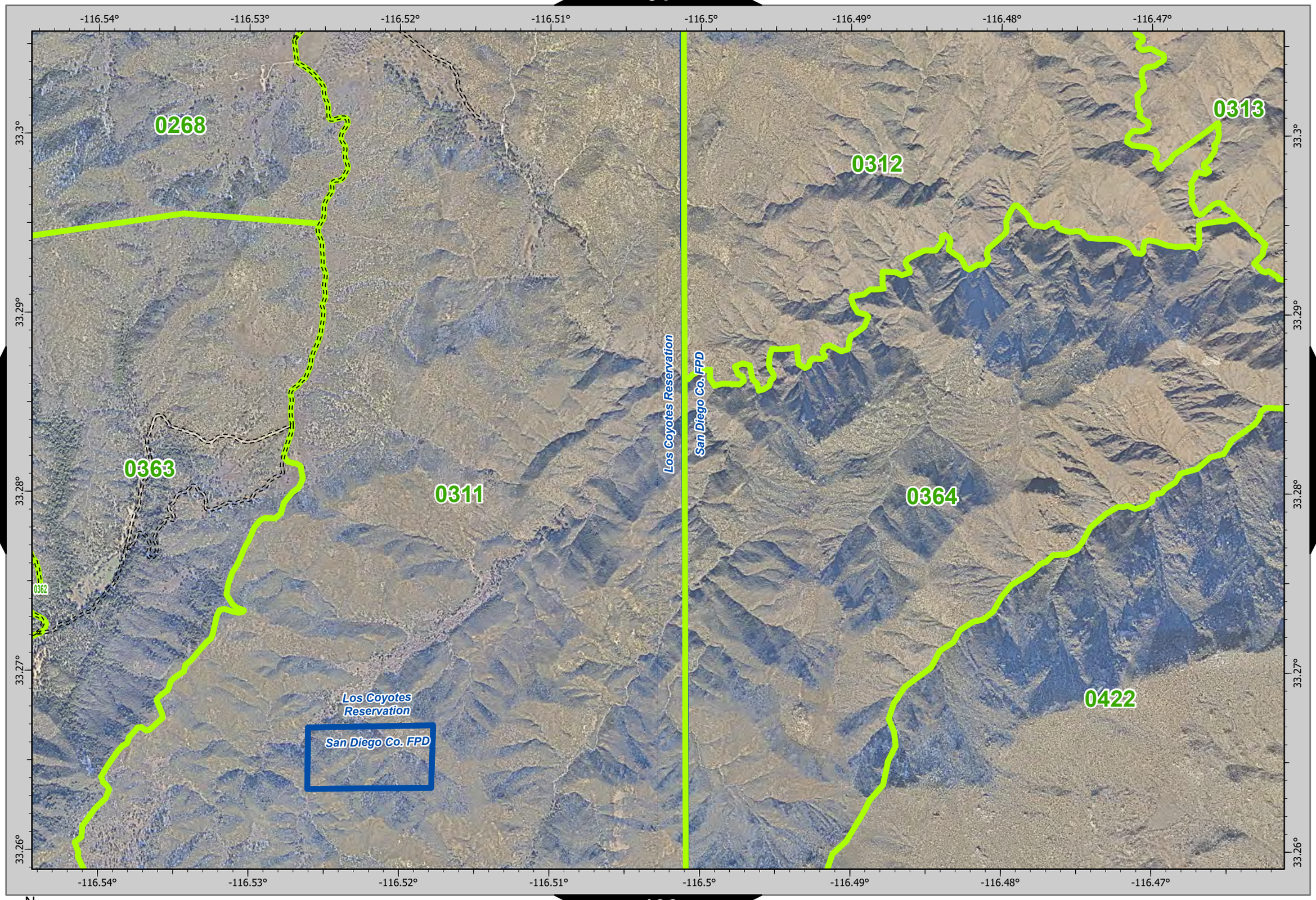

N

0 0.13 0.25 0.5 Miles

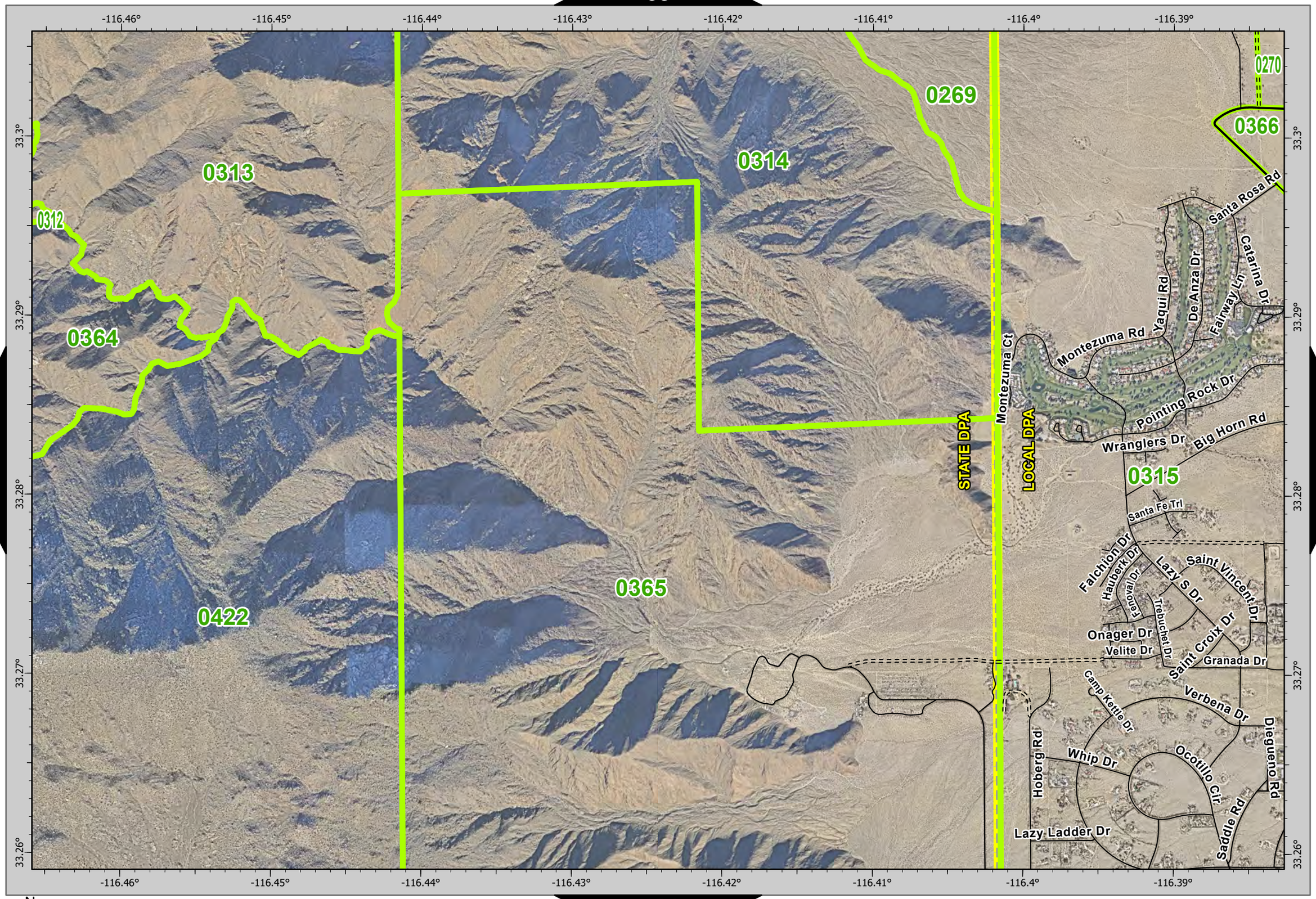

N

0 0.13 0.25 0.5 Miles

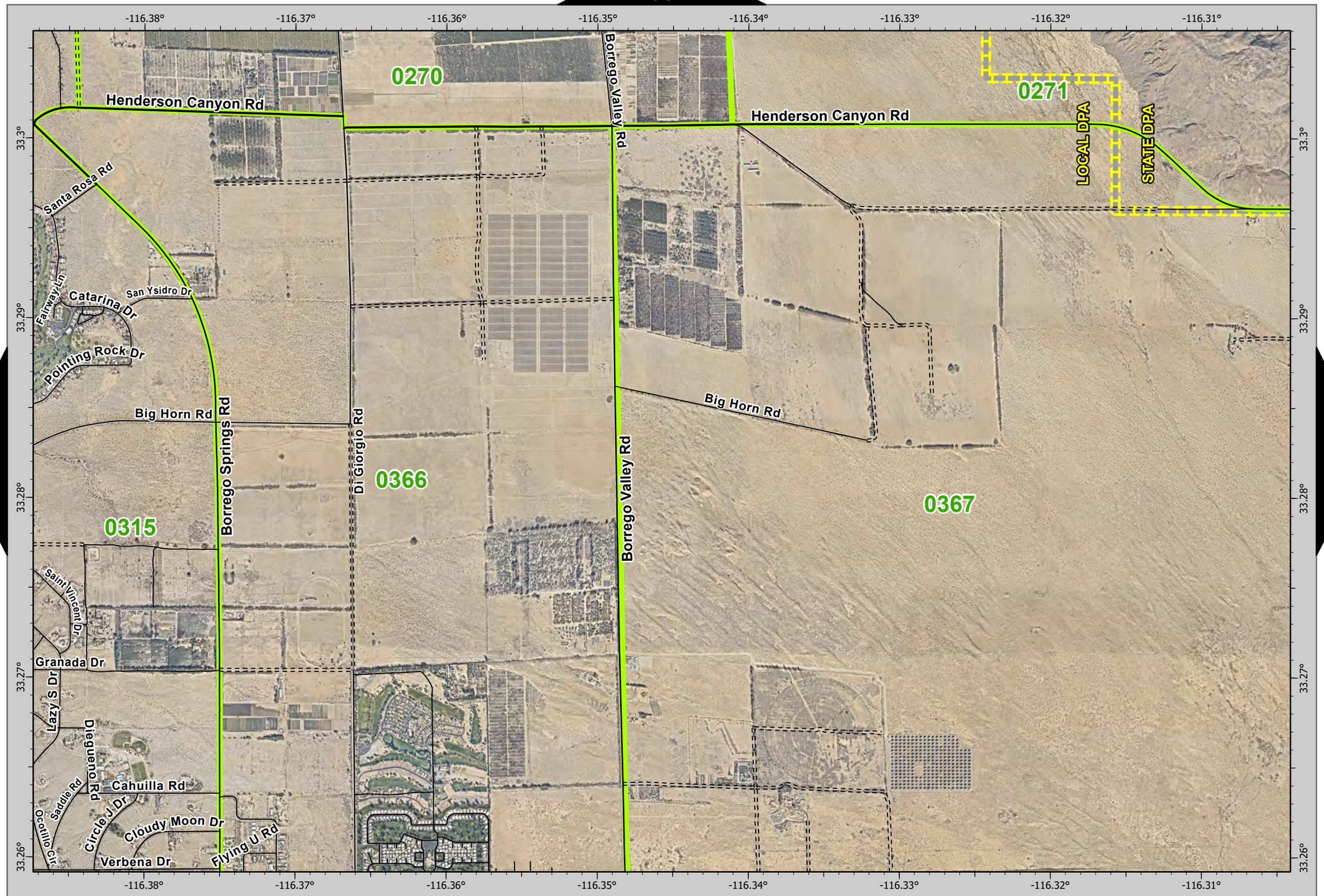

N

0 0.13 0.25 0.5 Miles

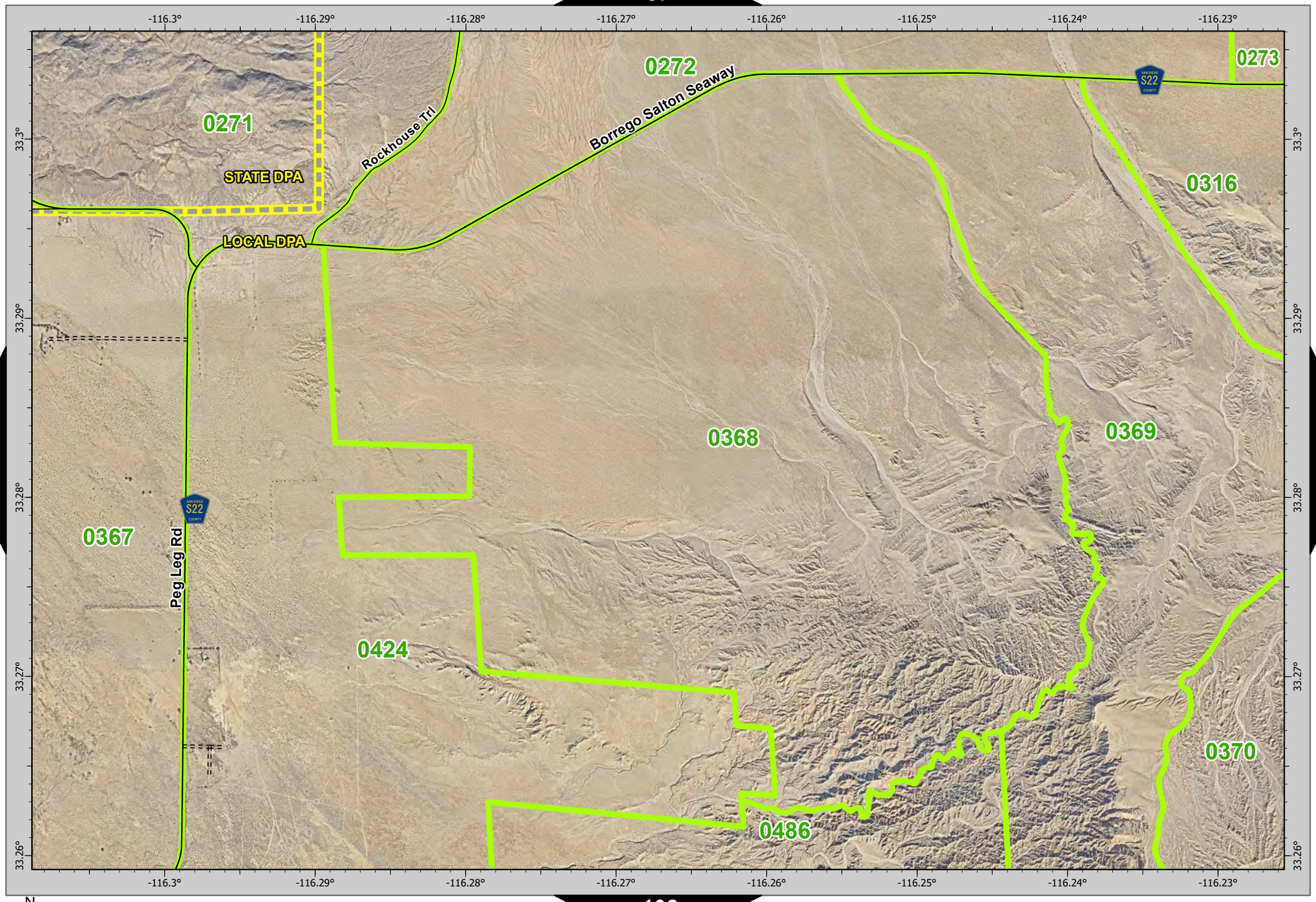
-116.3°
-116.29°
-116.28°
-116.27°
-116.26°
-116.25°
-116.24°
-116.23°
33.3°
33.29°
33.28°
33.27°
33.26°
0271
STATE DPA
LOCAL DPA
Rockhouse Trl
0272
Borrego Salton Seaway
0273
S22
0316
0368
0369
0367
Peg Leg Rd
0424
0370
0486
N
0 0.13 0.25 0.5 Miles

84
86
103

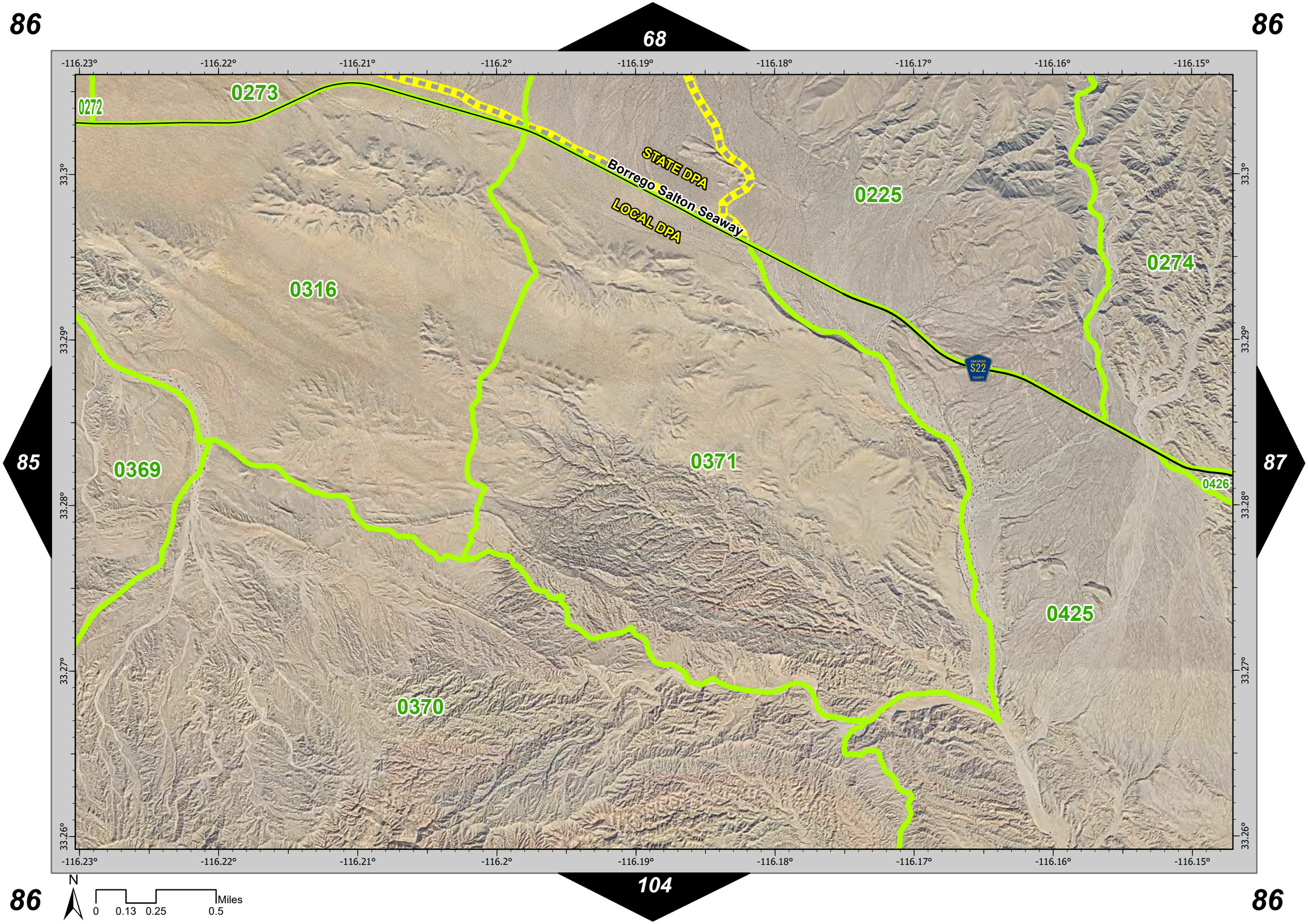
86
86
68
85
87
104
86
86
-116.23°
-116.22°
-116.21°
-116.2°
-116.19°
-116.18°
-116.17°
-116.16°
-116.15°
33.3°
33.29°
33.28°
33.27°
33.26°
0272
0273
0225
0274
0316
0369
0371
0426
0425
0370
STATE DPA
Borrego Salton Seaway
LOCAL DPA
S22
N
0
0.13
0.25
0.5
Miles

87

69

87

-116.15° -116.14° -116.13° -116.12° -116.11° -116.1° -116.09° -116.08° -116.07°

33.3°

33.29°

33.28°

33.27°

33.26°

0274

Borrego Salton Seaway

S22

San Diego Co. FPD

0426

0425

86

-116.15° -116.14° -116.13° -116.12° -116.11° -116.1° -116.09° -116.08° -116.07°

105

87

N

0 0.13 0.25 0.5 Miles

87



-117.48°
-117.47°
-117.46°
-117.45°
-117.44°
-117.43°
-117.42°
-117.41°
33.25°
33.24°
33.23°
33.22°
33.21°
Kralik St
Stuart Mesa Rd
Vandeventer St
Powers St
Vaughn St
Joyner St
Hamilton St
Mitchell Ave
Fryman Ct
Eliason Dr
5
0134
FEDERAL DPA
Camp Pendleton
9th St
N
0
0.13
0.25
0.5
Miles

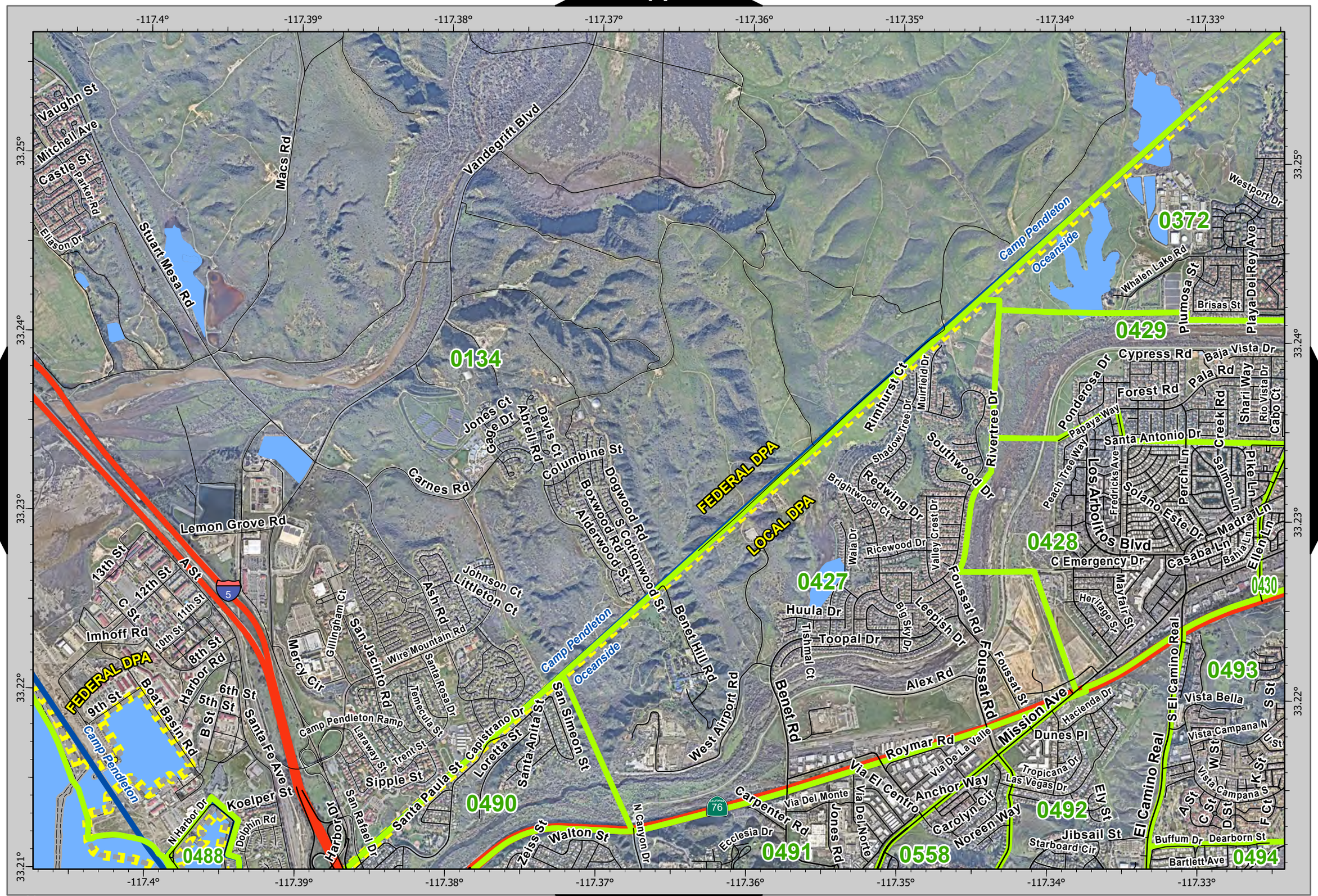
-117.4°
-117.39°
-117.38°
-117.37°
-117.36°
-117.35°
-117.34°
-117.33°
33.25°
33.24°
33.23°
33.22°
33.21°
Vaughn St
Mitchell Ave
Castle St
Parker Rd
Eliason Dr
Macs Rd
Stuart Mesa Rd
Vandegrift Blvd
0134
Jones Ct
Gage Dr
Abrell Rd
Davis Ct
Columbine St
Carnes Rd
Dogwood Rd
Boxwood Rd
Alderwood St
S Cottonwood St
Lemon Grove Rd
13th St
12th St
A St
C St
11th St
10th St
Imhoff Rd
8th St
Harbor Rd
9th St
Boat Basin Rd
6th St
5th St
B St
Santa Fe Ave
Mercy Cir
Gillingham Ct
San Jacinto Rd
Ash Rd
Johnson Ct
Littleton Ct
Wire Mountain Rd
Santa Rosa Dr
Temecula St
Camp Pendleton Ramp
Laraway St
Trent St
Sipple St
Capistrano Dr
Loretta St
Santa Anita St
San Simeon St
Santa Paula St
Koelper St
N Harbor Dr
Dolphin Rd
Harbor Dr
San Rafael Dr
Zeiss St
Walton St
N Canyon Dr
Benet Hill Rd
West Airport Rd
Benet Rd
Carpenter Rd
Ecclesia Dr
Via Del Monte
Jones Rd
Via Del Norte
Via El Centro
Roymar Rd
Via De La Valle
Anchor Way
Carolyn Cir
Noreen Way
Mission Ave
Foussat Rd
Foussat St
Alex Rd
Huula Dr
Toopal Dr
Tishmal Ct
Leepish Dr
Big Sky Dr
Valley Crest Dr
Ricewood Dr
Wala Dr
Brightwood Ct
Redwing Dr
Shadow Tree Dr
Southwood Dr
Rivertree Dr
Rimhurst Ct
Muirfield Dr
Camp Pendleton
Oceanside
FEDERAL DPA
LOCAL DPA
0427
0428
0429
0430
0372
0488
0490
0491
0492
0493
0494
0558
Westport Dr
Whalen Lake Rd
Plumosa St
Brisas St
Playa Del Rey Ave
Cypress Rd
Baja Vista Dr
Pala Rd
Ponderosa Dr
Forest Rd
Papaya Way
Santa Antonio Dr
Shari Way
Rio Vista Dr
Cabo Ct
Creek Rd
Peach Tree Way
Los Arbolitos Blvd
Fredricks Ave
Solano Este Dr
Perch Ln
Salmon Ln
Pike Ln
Madra Ln
Casaba Ln
Bahia Ln
Ellen Ln
C Emergency Dr
Mayfair St
Heritage St
S El Camino Real
El Camino Real
Vista Bella
Vista Campana N
Vista Campana S
Hacienda Dr
Dunes Pl
Tropicana Dr
Las Vegas Dr
Ely St
Jibsail St
Starboard Cir
Buffum Dr
Dearborn St
Bartlett Ave
5
76
N
0 0.13 0.25 0.5 Miles

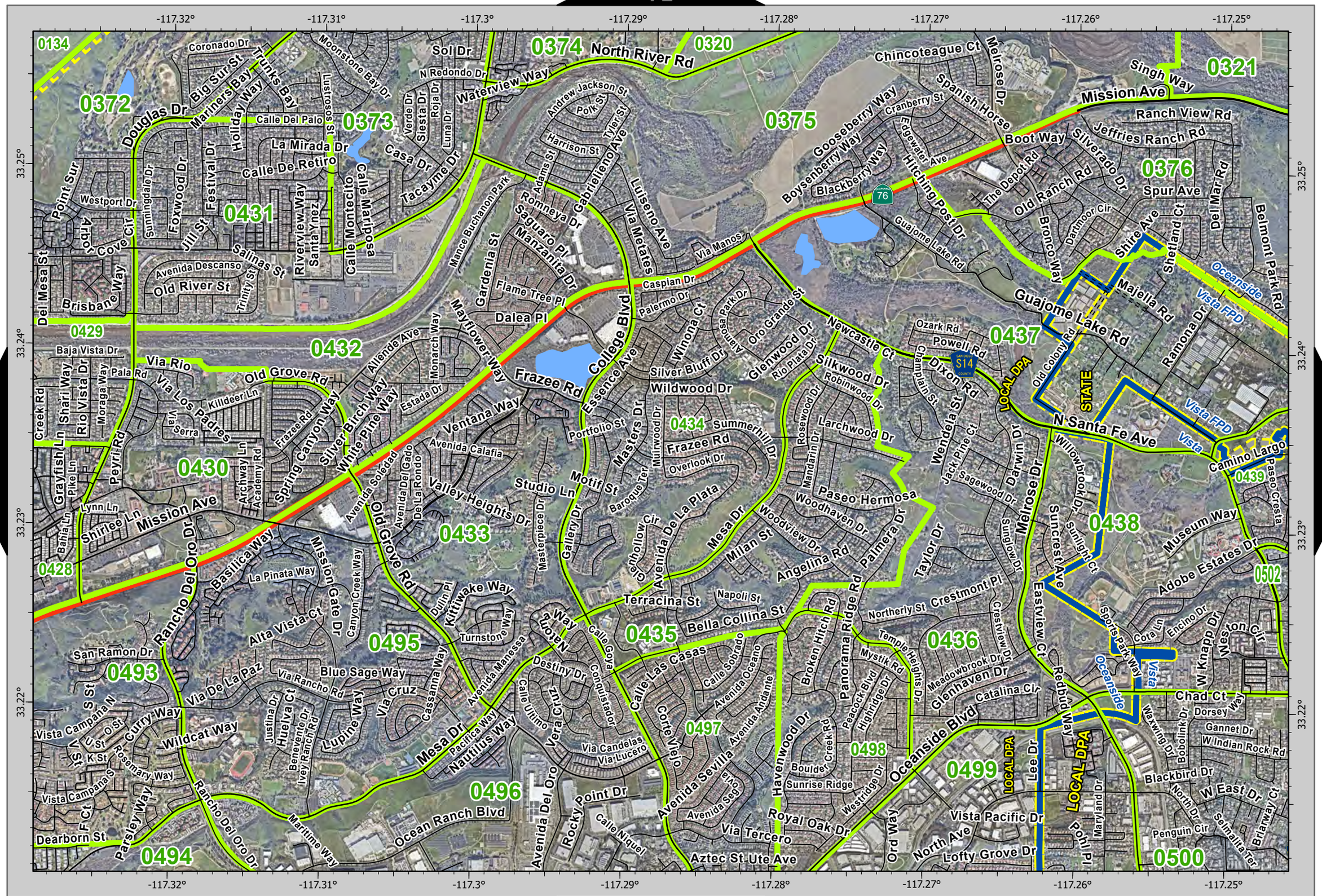
-117.32°
-117.31°
-117.3°
-117.29°
-117.28°
-117.27°
-117.26°
-117.25°
33.25°
33.24°
33.23°
33.22°
0134
0372
0373
0374
North River Rd
0320
0375
0321
Singh Way
Mission Ave
Ranch View Rd
Jeffries Ranch Rd
0376
Spur Ave
Del Mar Rd
Belmont Park Rd
Silverado Dr
Boot Way
Chincoteague Ct
Melrose Dr
Spanish Horse
Cranberry St
Gooseberry Way
Boysenberry Way
Blackberry Way
Edgewater Ave
Hitching Post Dr
76
The Depot Rd
Old Ranch Rd
Bronco Way
Dartmoor Cir
Shire Ave
Shetland Ct
Oceanside
Vista FPD
Majella Rd
Ramona Dr
Guajome Lake Rd
Guajome Lake Rd
Via Manos
Douglas Dr
Big Sur St
Mariners Bay
Trunks Bay
Holiday Way
Coronado Dr
Moonstone Bay Dr
Lustrosos St
Calle Del Palo
La Mirada Dr
Calle De Retiro
Calle Montecito
Calle Mariposa
Casa Dr
Tacayme Dr
Verde Dr
Siesta Dr
Roja Dr
Luna Dr
Sol Dr
N Redondo Dr
Waterview Way
Andrew Jackson St
Polk St
Tyler St
Harrison St
Gabrielleno Ave
Luiseno Ave
Via Metates
Adams St
Romneya Dr
Saguaro Pl
Manzanita Dr
Mance Buchanon Park
Gardenia St
Point Sur
Arbor
Cove Cir
Westport Dr
Sunningdale Dr
Foxwood Dr
Jill St
Festival Dr
Riverview Way
Santa Ynez
Salinas St
Avenida Descanso
Old River St
Trinity St
Brisbane Way
Del Mesa St
0431
0429
0432
Baja Vista Dr
Via Rio
Old Grove Rd
Pala Rd
Via Los Padres
Killdeer Ln
Allende Ave
Monarch Way
Mayflower Way
Flame Tree Pl
Dalea Pl
Caspian Dr
Palermo Dr
College Blvd
Frazee Rd
Essence Ave
Winona Ct
Alamosa Park Dr
Oro Grande St
Glenwood Dr
Rio Plata Dr
Silver Bluff Dr
Wildwood Dr
Newcastle Ct
Silkwood Dr
Robinwood Dr
Chateau Dr
Dixon Rd
Ozark Rd
Powell Rd
0437
LOCAL DPA
STATE
Old Colony Rd
N Santa Fe Ave
Vista FPD
Vista
Camino Largo
Paseo Cresta
0439
Creek Rd
Grayfish Ln
Shari Way
Rio Vista Dr
Moraga Way
Peyri Rd
Archway Ln
Academy Rd
Spring Canyon Way
Silver Birch Way
White Pine Way
Estada Dr
Frazee Rd
Canyon Way
Ventana Way
Avenida Calafia
Avenida Soledad
Avenida Del Gado
De La Rondo
Valley Heights Dr
Old Grove Rd
Portfolio St
Masters Dr
Muirwood Dr
Overlook Dr
Baroque Ter
Motif St
Studio Ln
Gallery Dr
Masterpiece Dr
Glenhollow Cir
Avenida De La Plata
Mesa Dr
Milan St
Woodhaven Dr
Woodview Dr
Paseo Hermosa
Angelina Rd
Palmera Dr
Taylor Dr
Jack Pine Ct
Sagewood Dr
Sunglow Dr
Darwin Dr
Melrose Dr
Suncrest Ave
Sunlight Ct
Eastview Ct
Willowbrook Dr
0438
Museum Way
Adobe Estates Dr
0502
Sports Park Way
Cota Ln
Encino Dr
Weston Cir
W Knapp Dr
Chad Ct
Dorsey Way
Waxwing Dr
Bobolink Dr
Gannet Dr
W Indian Rock Rd
Blackbird Dr
W East Dr
North Dr
Penguin Cir
Selmalita Ter
Briarway Ct
0500
Redbud Way
Lee Dr
Maryland Dr
Pohl Pl
Ord Way
Vista Pacific Dr
North Ave
Lofty Grove Dr
Aztec St
Ute Ave
Royal Oak Dr
Via Tercero
Havenwood Dr
Sunrise Ridge
Boulder Creek Rd
Westridge Dr
Peacock Blvd
Highridge Dr
Panorama Ridge Rd
Broken Hitch Rd
Northerly St
Crestmont Pl
Crestview Dr
Temple Heights Dr
Mystik Rd
Meadowbrook Dr
Glenhaven Dr
Catalina Cir
Oceanside Blvd
0436
0498
0499
0497
0496
0495
0493
0494
0435
0434
0433
0430
0428
0439
0438
0437
0376
0321
0320
0374
0375
0373
0372
0134
0431
0429
0432
Avenida Oceano
Avenida Andante
Avenida Sevilla
Avenida Segovia
Calle Sobrado
Calle Las Casas
Calle Goya
Conquistador
Via Candelas
Via Lucero
Vera Cruz
Destiny Dr
Avenida Manessa
Cassanna Way
Turnstone Way
Kittiwake Way
Dublin Pl
Canyon Creek Way
Mission Gate Dr
La Pinata Way
Basilica Way
Rancho Del Oro Dr
Alta Vista Ct
San Ramon Dr
Blue Sage Way
Via Rancho Rd
Via De La Paz
Via Cruz
Lupine Way
Justina Dr
Huelva Ct
Beneventa Dr
Ivey Ranch Rd
Pacifica Way
Nautilus Way
Mesa Dr
Wildcat Way
Curry Way
Rosemary Way
Vista Campana S
Vista Campana N
F St
G St
K St
Parsley Way
Dearborn St
Rancho Del Oro Dr
Maritime Way
Ocean Ranch Blvd
Avenida Del Oro
Rocky Point Dr
Calle Niquel
Via Tercero
Avenida Sevilla
Havenwood Dr
Ord Way
Pohl Pl
Lee Dr
Redbud Way
Oceanside
Vista
LOCAL DPA
S14
Bahia Ln
Pike Ln
Lynn Ln
Shirlee Ln
Mission Ave
Academy Rd
Archway Ln
Peyri Rd
Creek Rd
Rio Vista Dr
Shari Way
Grayfish Ln
Moraga Way
Pala Rd
Via Los Padres
Killdeer Ln
Serra Vista
Frazee Rd
Spring Canyon Way
Silver Birch Way
White Pine Way
Estada Dr
Monarch Way
Mayflower Way
Allende Ave
Avenida Calafia
Avenida Soledad
Avenida Del Gado
De La Rondo
Valley Heights Dr
Old Grove Rd
Portfolio St
Masters Dr
Muirwood Dr
Overlook Dr
Baroque Ter
Motif St
Studio Ln
Gallery Dr
Masterpiece Dr
Glenhollow Cir
Avenida De La Plata
Mesa Dr
Milan St
Woodhaven Dr
Woodview Dr
Paseo Hermosa
Angelina Rd
Palmera Dr
Taylor Dr
Jack Pine Ct
Sagewood Dr
Sunglow Dr
Darwin Dr
Melrose Dr
Suncrest Ave
Sunlight Ct
Eastview Ct
Willowbrook Dr
Museum Way
Adobe Estates Dr
Sports Park Way
Cota Ln
Encino Dr
Weston Cir
W Knapp Dr
Chad Ct
Dorsey Way
Waxwing Dr
Bobolink Dr
Gannet Dr
W Indian Rock Rd
Blackbird Dr
W East Dr
North Dr
Penguin Cir
Selmalita Ter
Briarway Ct
Redbud Way
Lee Dr
Maryland Dr
Pohl Pl
Ord Way
Vista Pacific Dr
North Ave
Lofty Grove Dr
Aztec St
Ute Ave
Royal Oak Dr
Via Tercero
Havenwood Dr
Sunrise Ridge
Boulder Creek Rd
Westridge Dr
Peacock Blvd
Highridge Dr
Panorama Ridge Rd
Broken Hitch Rd
Northerly St
Crestmont Pl
Crestview Dr
Temple Heights Dr
Mystik Rd
Meadowbrook Dr
Glenhaven Dr
Catalina Cir
Oceanside Blvd

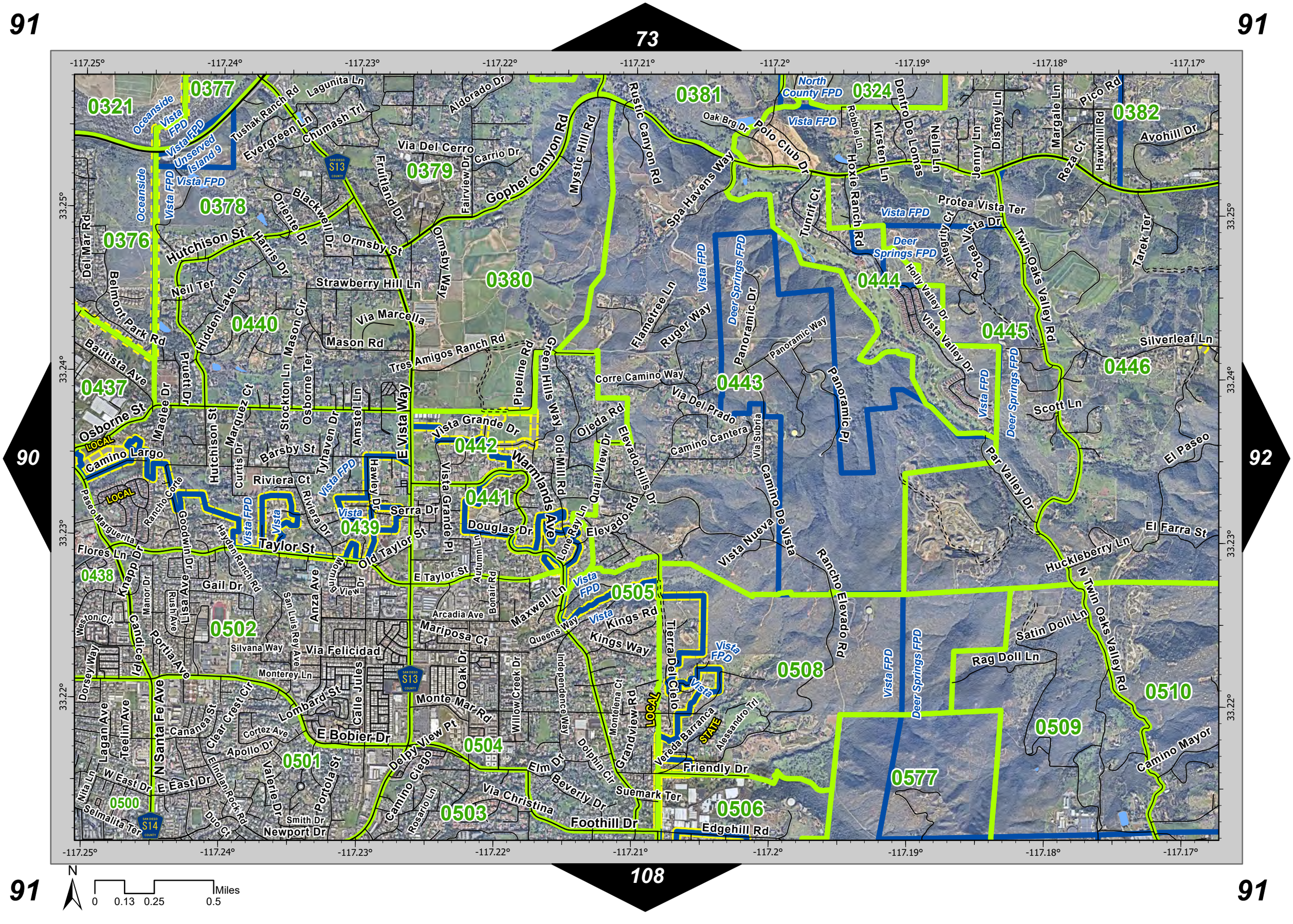

91
73
91
90
92
108
91
91
-117.25°
-117.24°
-117.23°
-117.22°
-117.21°
-117.2°
-117.19°
-117.18°
-117.17°
33.25°
33.24°
33.23°
33.22°
0321
0377
0378
0376
0440
0437
0438
0502
0501
0500
0379
0380
0442
0441
0439
0505
0504
0503
0381
0324
0382
0444
0445
0443
0446
0508
0509
0510
0577
0506
Oceanside
Vista FPD
Unserved Island 9
North County FPD
Deer Springs FPD
Lagunita Ln
Tushak Ranch Rd
Evergreen Ln
Chumash Trl
Aldorado Dr
Via Del Cerro
Carrio Dr
Gopher Canyon Rd
Mystic Hill Rd
Rustic Canyon Rd
Oak Brg Dr
Polo Club Dr
Spa Havens Way
Robbie Ln
Kirsten Ln
Dentro De Lomas
Nella Ln
Jenny Ln
Disney Ln
Margale Ln
Pico Rd
Avohill Dr
Reza Ct
Hawkhill Rd
Tunrif Ct
Hoxie Ranch Rd
Protea Vista Ter
Integrity Ct
Protea Vista Dr
Twin Oaks Valley Rd
Tarek Ter
Holly Valley Dr
Vista Valley Dr
Silverleaf Ln
Scott Ln
El Paseo
Par Valley Dr
El Farra St
Huckleberry Ln
N Twin Oaks Valley Rd
Satin Doll Ln
Rag Doll Ln
Camino Mayor
Del Mar Rd
Belmont Park Rd
Bautista Ave
Osborne St
Camino Largo
Paseo Marguerita
Flores Ln
Knapp Dr
Manor Dr
Rancho Corte
Goodwin Dr
Hayden Ranch Rd
Lisa Ave
Rush Ave
Gail Dr
Weston Cir
Candice Pl
Portia Ave
Dorsey Way
Lagan Ave
Teelin Ave
N Santa Fe Ave
Cananea St
Clear Crest Cir
Cortez Ave
Apollo Dr
Valerie Dr
Portola St
Smith Dr
Newport Dr
Selmalita Ter
Nita Ln
W East Dr
E East Dr
Elindian Rock Rd
Duo Ct
Hutchison St
Neil Ter
Hidden Lake Ln
Harris Dr
Oriente Dr
Blackwell Dr
Ormsby St
Ormsby Way
Strawberry Hill Ln
Via Marcella
Mason Rd
Mason Cir
Tres Amigos Ranch Rd
Pruett Dr
Maelee Dr
Marquez Ct
Stockton Ln
Osborne Ter
Tyhaven Dr
Amstel Ln
Barsby St
Riviera Ct
Riviera Dr
Hawley Dr
E Vista Way
Vista Grande Dr
Vista Grande Pl
Serra Dr
Old Taylor St
Taylor St
E Taylor St
Douglas Dr
Warmlands Ave
Old Mill Rd
Green Hills Way
Pipeline Rd
Ojeda Rd
Quail View Dr
Elevado Hills Dr
Elevado Rd
Lone Ray Ln
Flametree Ln
Ruger Way
Panoramic Dr
Panoramic Way
Panoramic Pl
Corre Camino Way
Via Del Prado
Camino Cantera
Via Subria
Camino De Vista
Vista Nueva
Rancho Elevado Rd
Maxwell Ln
Queens Way
Kings Rd
Kings Way
Tierra Del Cielo
Vereda Barranca
Alessandro Trl
Friendly Dr
Suemark Ter
Edgehill Rd
Foothill Dr
Beverly Dr
Elm Dr
Dolphin Cir
Grandview Rd
Montelena Ct
Independence Way
Willow Creek Dr
Oak Dr
Monte Mar Rd
Calle Jules
Lombard St
E Bobier Dr
Delpy View Pt
Camino Ciego
Rosario Ln
Via Christina
Arcadia Ave
Mariposa Ct
Via Felicidad
Silvana Way
Monterey Ln
Anza Ave
San Luis Rey Ave
Morning View Dr
Autumn Ln
Bonair Rd
Fairview Dr
Fruitland Dr
Carrio Dr
Lagunita Ln
Evergreen Ln
Chumash Trl
Oceanside
Vista FPD
Vista
S13
S14
LOCAL
STATE
N
0
0.13
0.25
0.5
Miles

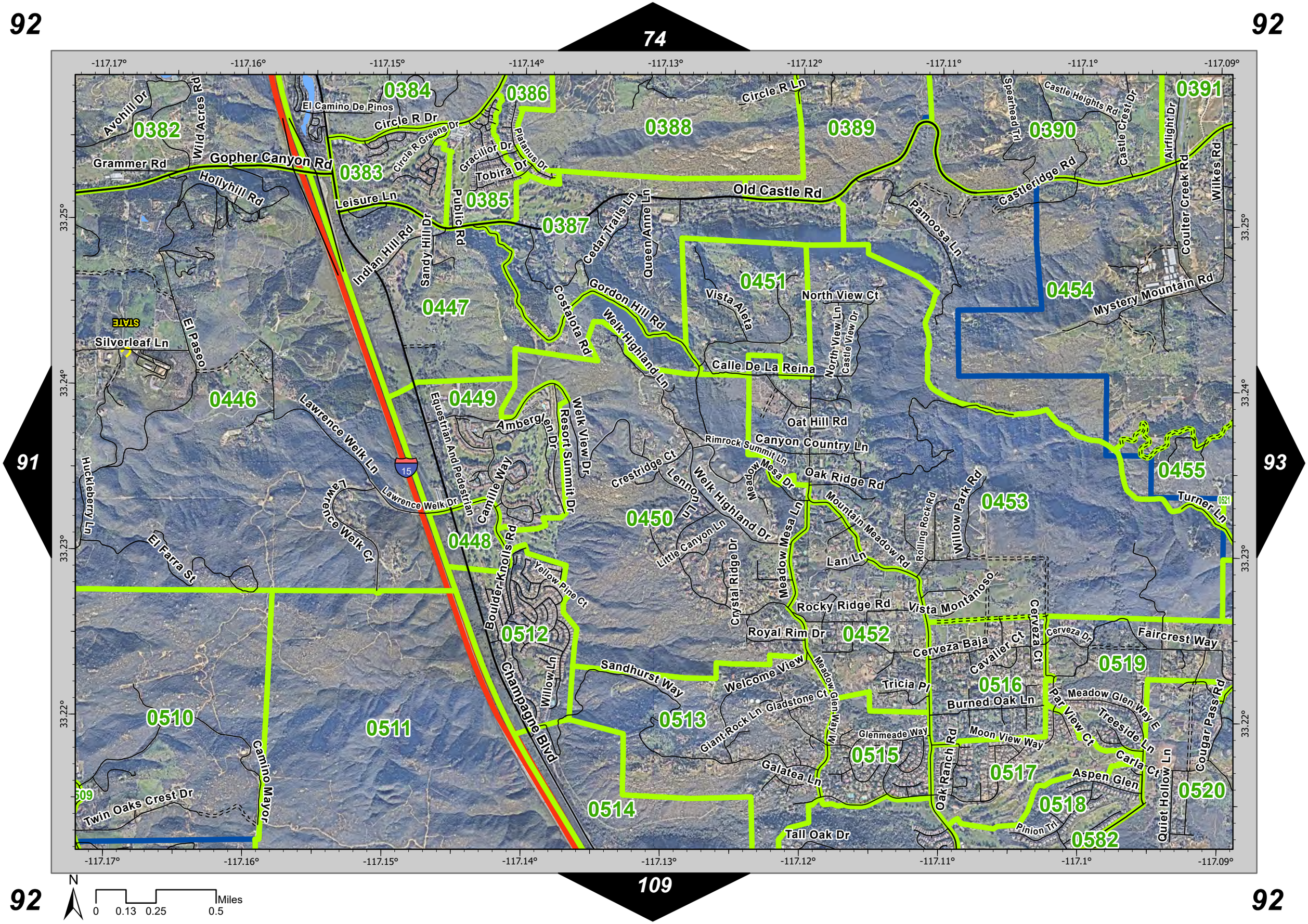

92
74
92
91
93
109
92
92
-117.17°
-117.16°
-117.15°
-117.14°
-117.13°
-117.12°
-117.11°
-117.1°
-117.09°
33.25°
33.24°
33.23°
33.22°
0382
0383
0384
0385
0386
0387
0388
0389
0390
0391
0446
0447
0448
0449
0450
0451
0452
0453
0454
0455
0510
0511
0512
0513
0514
0515
0516
0517
0518
0519
0520
0582
Avohill Dr
Wild Acres Rd
Grammer Rd
Gopher Canyon Rd
Hollyhill Rd
El Camino De Pinos
Circle R Dr
Circle R Greens Dr
Gracilior Dr
Tobira Dr
Platanus Dr
Leisure Ln
Public Rd
Indian Hill Rd
Sandy Hill Dr
Cedar Trails Ln
Queen Anne Ln
Old Castle Rd
Circle R Ln
Spearhead Trl
Castle Heights Rd
Castle Crest Dr
Airflight Dr
Castleridge Rd
Pamoosa Ln
Coulter Creek Rd
Wilkes Rd
Mystery Mountain Rd
Vista Aleta
North View Ct
North View Ln
Castle View Dr
Gordon Hill Rd
Costalota Rd
Welk Highland Ln
Calle De La Reina
Oat Hill Rd
Canyon Country Ln
Rimrock Summit Ln
Meadow Mesa Dr
Oak Ridge Rd
Mountain Meadow Rd
Rolling Rock Rd
Willow Park Rd
Turner Ln
Silverleaf Ln
El Paseo
Lawrence Welk Ln
Lawrence Welk Dr
Lawrence Welk Ct
Equestrian And Pedestrian
Camille Way
Amberglen Dr
Resort Summit Dr
Welk View Dr
Crestridge Ct
Lennon Ln
Welk Highland Dr
Little Canyon Ln
Crystal Ridge Dr
Meadow Mesa Ln
Lan Ln
Rocky Ridge Rd
Vista Montanoso
Huckleberry Ln
El Farra St
Boulder Knolls Rd
Yellow Pine Ct
Royal Rim Dr
Cerveza Baja
Cavalier Ct
Cerveza Ct
Cerveza Dr
Faircrest Way
Sandhurst Way
Welcome View
Meadow Glen Way W
Tricia Pl
Burned Oak Ln
Meadow Glen Way E
Par View Ct
Treeside Ln
Cougar Pass Rd
Champagne Blvd
Willow Ln
Giant Rock Ln
Gladstone Ct
Glenmeade Way
Moon View Way
Carla Ct
Aspen Glen
Quiet Hollow Ln
Galatea Ln
Oak Ranch Rd
Pinion Trl
Tall Oak Dr
Camino Mayor
Twin Oaks Crest Dr
15
0521
N
0
0.13
0.25
0.5
Miles

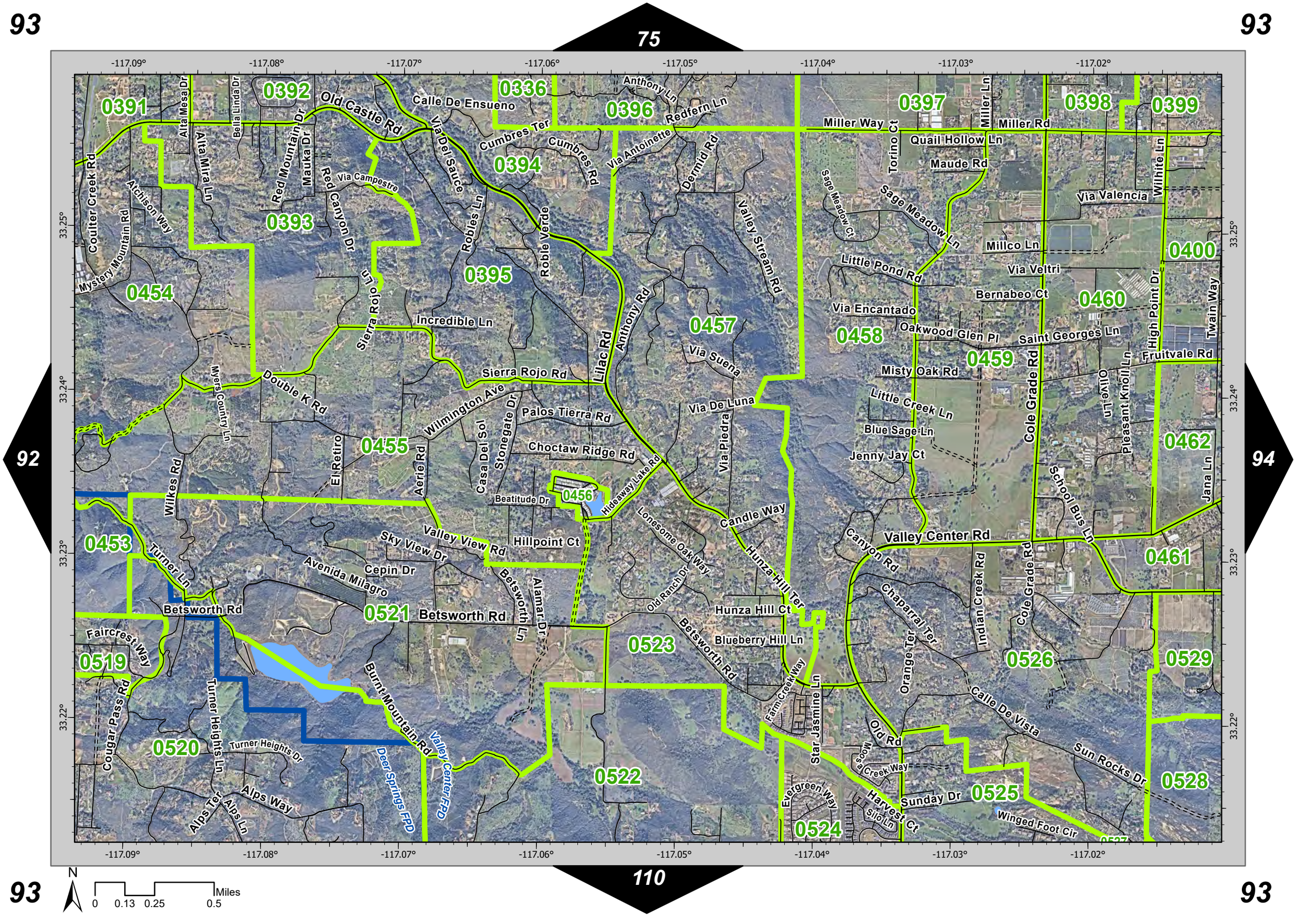

93
75
93
92
94
110
93
93
-117.09°
-117.08°
-117.07°
-117.06°
-117.05°
-117.04°
-117.03°
-117.02°
33.25°
33.24°
33.23°
33.22°
0391
0392
0393
0394
0395
0396
0397
0398
0399
0400
0454
0455
0456
0457
0458
0459
0460
0461
0462
0453
0519
0520
0521
0522
0523
0524
0525
0526
0528
0529
Old Castle Rd
Calle De Ensueno
Anthony Ln
Redfern Ln
Miller Way
Miller Rd
Miller Ln
Quail Hollow Ln
Maude Rd
Torino Ct
Sage Meadow Ct
Sage Meadow Ln
Via Valencia
Wilhite Ln
Millco Ln
Little Pond Rd
Via Veltri
Bernabeo Ct
Via Encantado
Oakwood Glen Pl
Saint Georges Ln
High Point Dr
Twain Way
Fruitvale Rd
Misty Oak Rd
Little Creek Ln
Blue Sage Ln
Jenny Jay Ct
Cole Grade Rd
Olive Ln
Pleasant Knoll Ln
School Bus Ln
Jana Ln
Valley Center Rd
Canyon Rd
Chaparral Ter
Indian Creek Rd
Orange Ter
Calle De Vista
Sun Rocks Dr
Sunday Dr
Winged Foot Cir
Harvest Ct
Silo Ln
Evergreen Way
Moosa Creek Way
Old Rd
Star Jasmine Ln
Farm Creek Way
Hunza Hill Ct
Blueberry Hill Ln
Hunza Hill Ter
Candle Way
Via De Luna
Via Piedra
Via Suena
Valley Stream Rd
Dermid Rd
Via Antoinette
Cumbres Ter
Cumbres Rd
Robles Ln
Roble Verde
Lilac Rd
Anthony Rd
Sierra Rojo Rd
Sierra Rojo Ln
Incredible Ln
Via Del Sauce
Via Campestre
Red Canyon Dr
Mauka Dr
Red Mountain Dr
Bella Linda Dr
Alta Mesa Dr
Alta Mira Ln
Atchison Way
Coulter Creek Rd
Mystery Mountain Rd
Myers Country Ln
Double K Rd
Wilmington Ave
Palos Tierra Rd
Stonegate Dr
Casa Del Sol
Choctaw Ridge Rd
Hideaway Lake Rd
Beatitude Dr
Aerie Rd
El Retiro
Wilkes Rd
Turner Ln
Sky View Dr
Valley View Rd
Hillpoint Ct
Avenida Milagro
Cepin Dr
Betsworth Rd
Betsworth Ln
Alamar Dr
Lonesome Oak Way
Old Ranch Dr
Faircrest Way
Cougar Pass Rd
Turner Heights Ln
Turner Heights Dr
Burnt Mountain Rd
Deer Springs FPD
Valley Center FPD
Alps Way
Alps Ter
Alps Ln
N
0
0.13
0.25
0.5
Miles

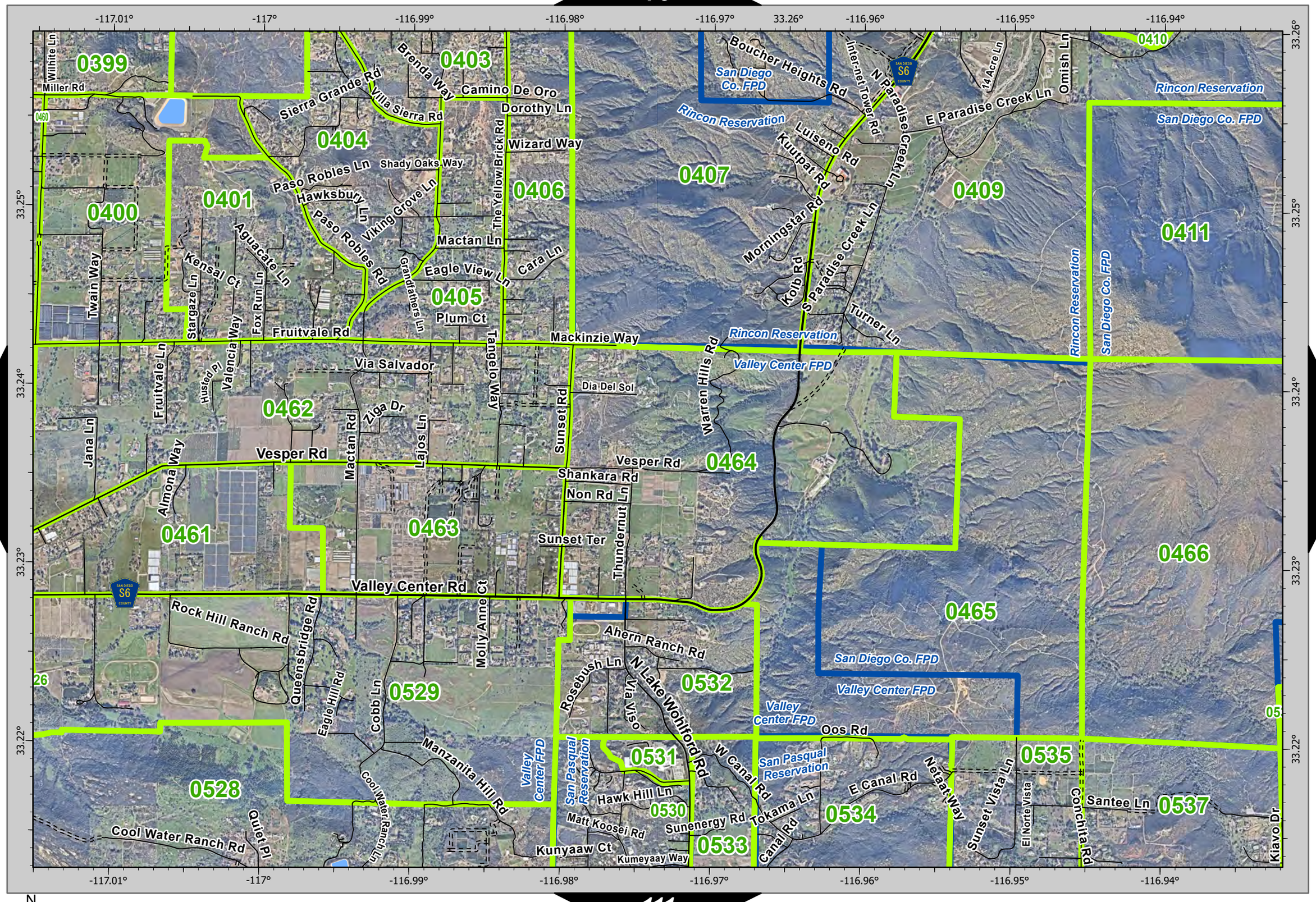
-117.01°
-117°
-116.99°
-116.98°
-116.97°
33.26°
-116.96°
-116.95°
-116.94°
33.25°
33.24°
33.23°
33.22°
0399
0400
0401
0403
0404
0405
0406
0407
0409
0410
0411
0461
0462
0463
0464
0465
0466
0528
0529
0530
0531
0532
0533
0534
0535
0537
Wilhite Ln
Miller Rd
0460
Sierra Grande Rd
Brenda Way
Villa Sierra Rd
Camino De Oro
Dorothy Ln
Wizard Way
Shady Oaks Way
Paso Robles Ln
Hawksbury Ln
Viking Grove Ln
The Yellow Brick Rd
Paso Robles Rd
Grandfathers Ln
Mactan Ln
Eagle View Ln
Cara Ln
Twain Way
Kensal Ct
Stargaze Ln
Aguacate Ln
Fox Run Ln
Fruitvale Rd
Fruitvale Ln
Husted Pl
Valencia Way
Via Salvador
Tangelo Way
Dia Del Sol
Sunset Rd
Mackinzie Way
Jana Ln
Almona Way
Vesper Rd
Mactan Rd
Zliga Dr
Lajos Ln
Shankara Rd
Non Rd
Sunset Ter
Thundermut Ln
Warren Hills Rd
Valley Center Rd
Rock Hill Ranch Rd
Queensbridge Rd
Eagle Hill Rd
Cobb Ln
Molly Anne Ct
Manzanita Hill Rd
Cool Water Ranch Rd
Cool Water Ranch Ln
Quiet Pl
Ahern Ranch Rd
Rosebush Ln
Via Viso
N Lake Wohlford Rd
Matt Koosei Rd
Hawk Hill Ln
Kunyaaw Ct
Kumeyaay Way
Sunenergy Rd
Tokama Ln
Canal Rd
W Canal Rd
E Canal Rd
Netat Way
Oos Rd
Santee Ln
Sunset Vista Ln
El Norte Vista
Conchita Rd
Kiavo Dr
Boucher Heights Rd
San Diego Co. FPD
Rincon Reservation
Inter-net Tower Rd
N Paradise Creek Ln
14 Acre Ln
Omish Ln
E Paradise Creek Ln
Luiseno Rd
Kuuipat Rd
Morningstar Rd
Kolb Rd
S Paradise Creek Ln
Turner Ln
Valley Center FPD
San Pasqual Reservation
Valley Center FPD
San Diego Co. FPD
Rincon Reservation
San Diego Co. FPD
Valley Center FPD
Valley Center FPD
San Pasqual Reservation
San Diego Co. FPD
Rincon Reservation
San Diego Co. FPD
S6
N
0
0.13
0.25
0.5
Miles

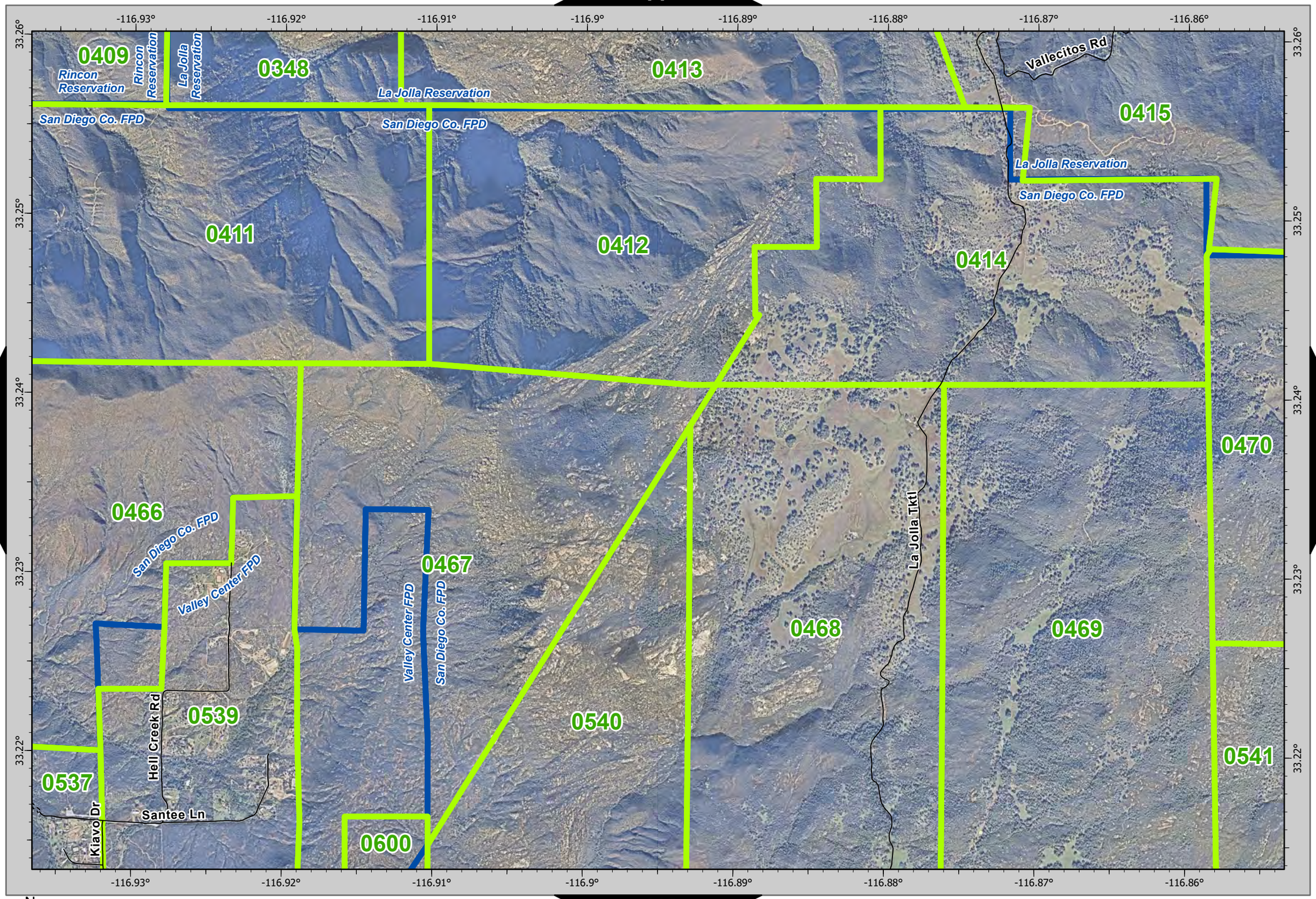

N

0 0.13 0.25 0.5 Miles

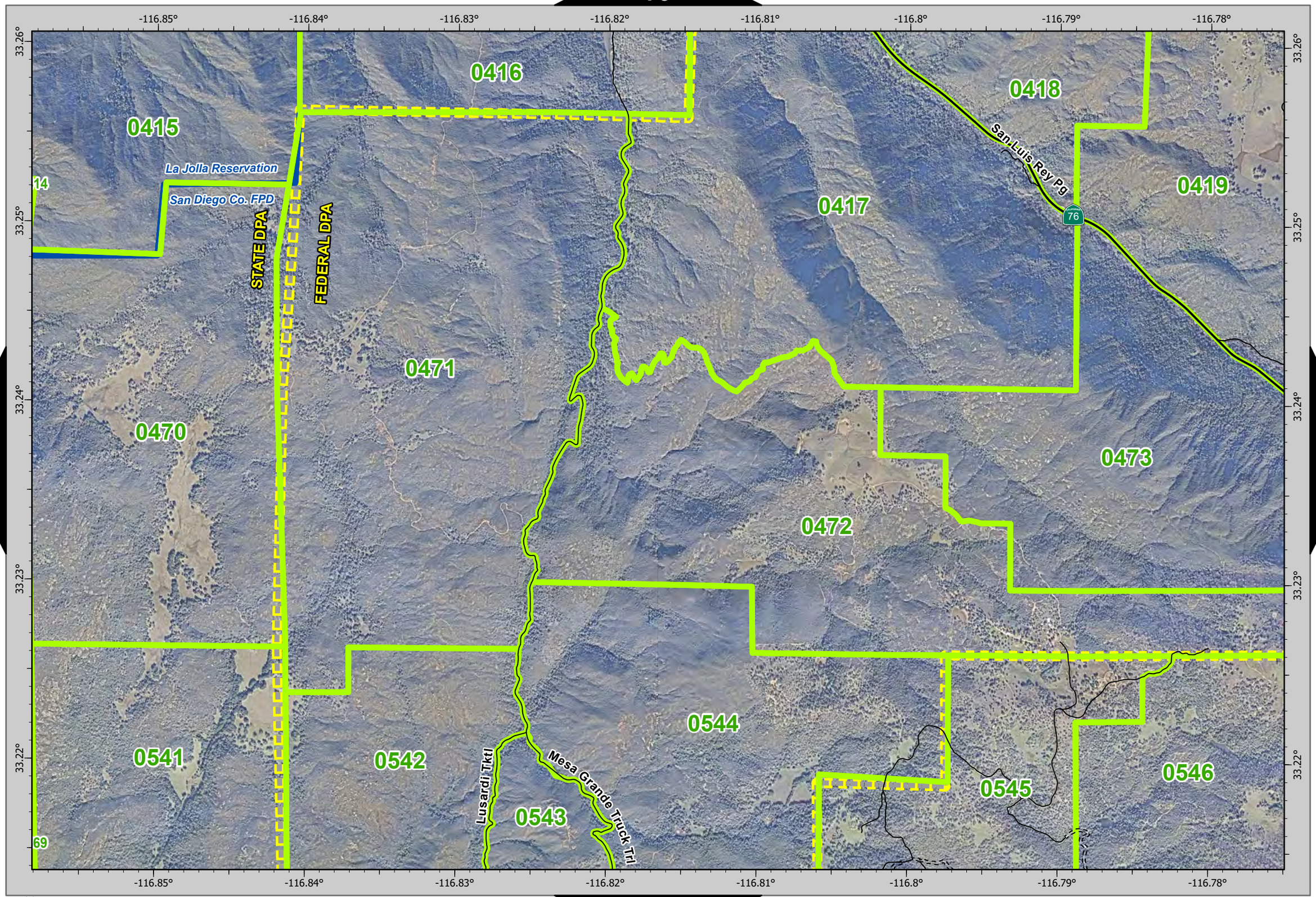

95
97

N

0 0.13 0.25 0.5 Miles

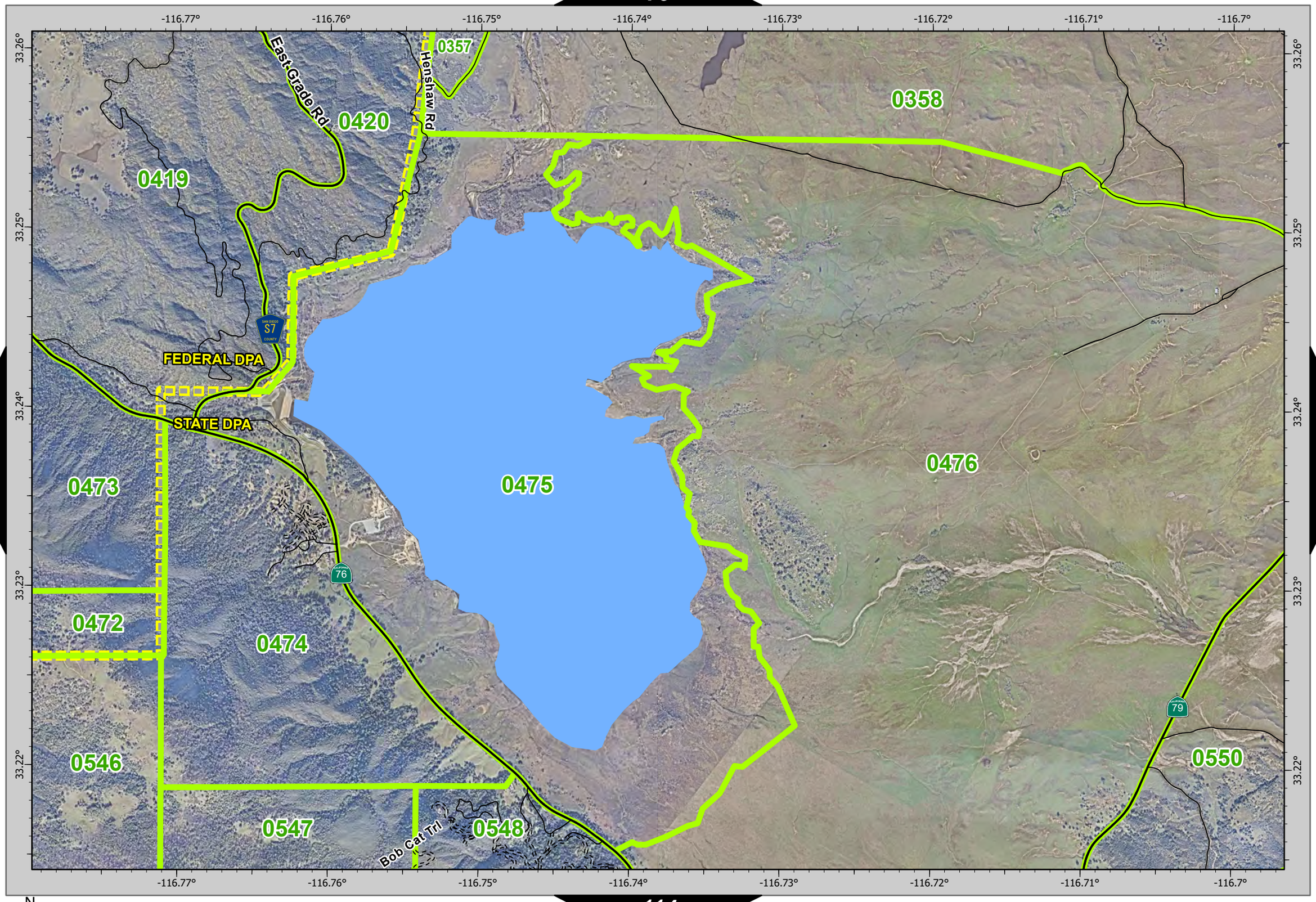

96
98
114

N

0 0.13 0.25 0.5 Miles

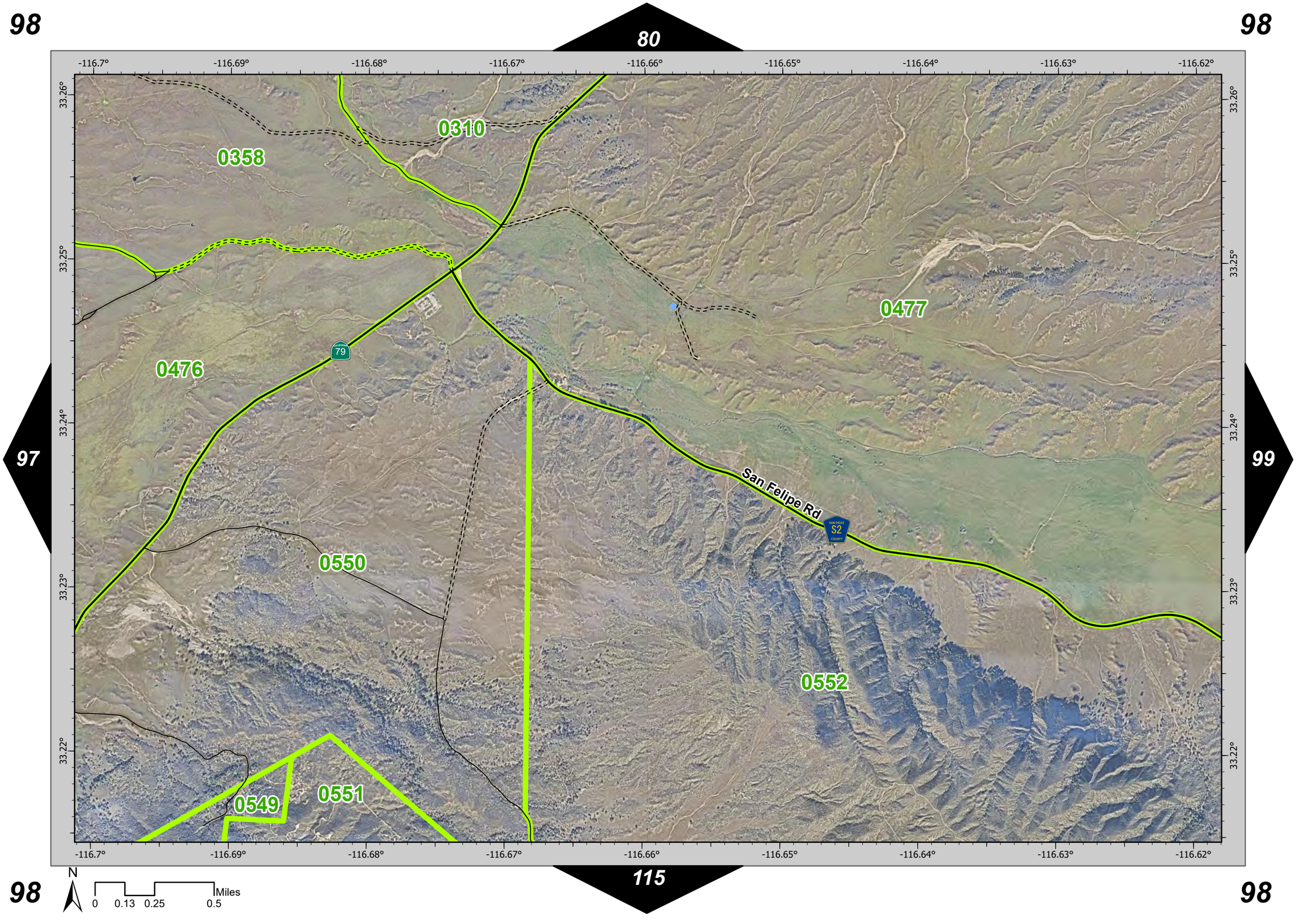
98
80
98
97
99
115
98
98
-116.7°
-116.69°
-116.68°
-116.67°
-116.66°
-116.65°
-116.64°
-116.63°
-116.62°
33.26°
33.25°
33.24°
33.23°
33.22°
0310
0358
0477
0476
79
San Felipe Rd
S2
0550
0552
0549
0551
N
0
0.13
0.25
0.5
Miles

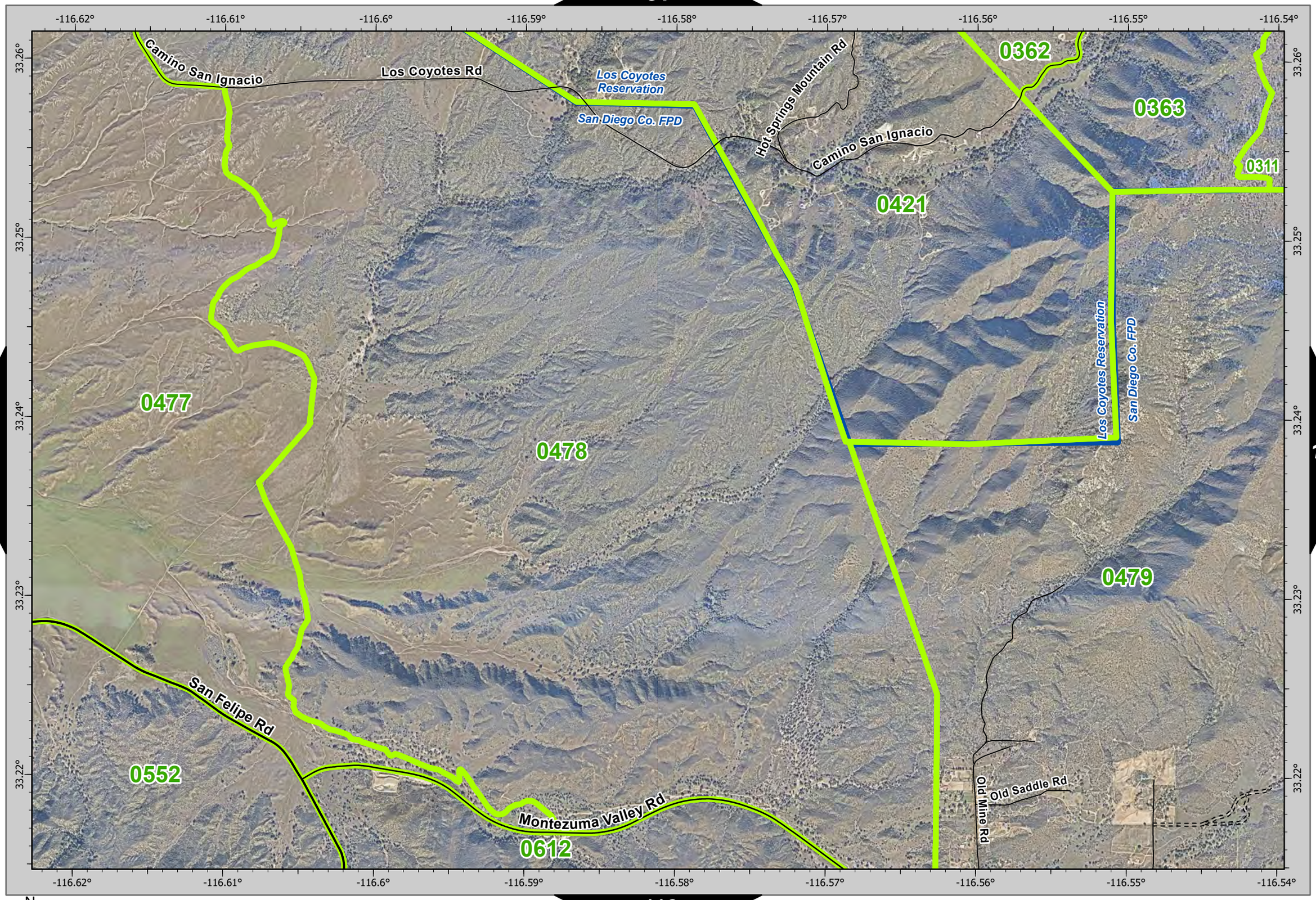

N

0 0.13 0.25 0.5 Miles

100

82

100

99

101

-116.54° -116.53° -116.52° -116.51° -116.5° -116.49° -116.48° -116.47°

33.26° 33.25° 33.24° 33.23° 33.22°

0363

0311

0364

0422

Los Coyotes Reservation

San Diego Co. FPD

0479

0480

0481

0553

Landmark Ln

El Tesoro Rd

Skyway Dr

Cleo Ln

Lease Rd

Via Oak Grove Ln

Rancho Chimney Rock Rd

Mc Conamara Dr

117

100

N

0 0.13 0.25 0.5 Miles

100

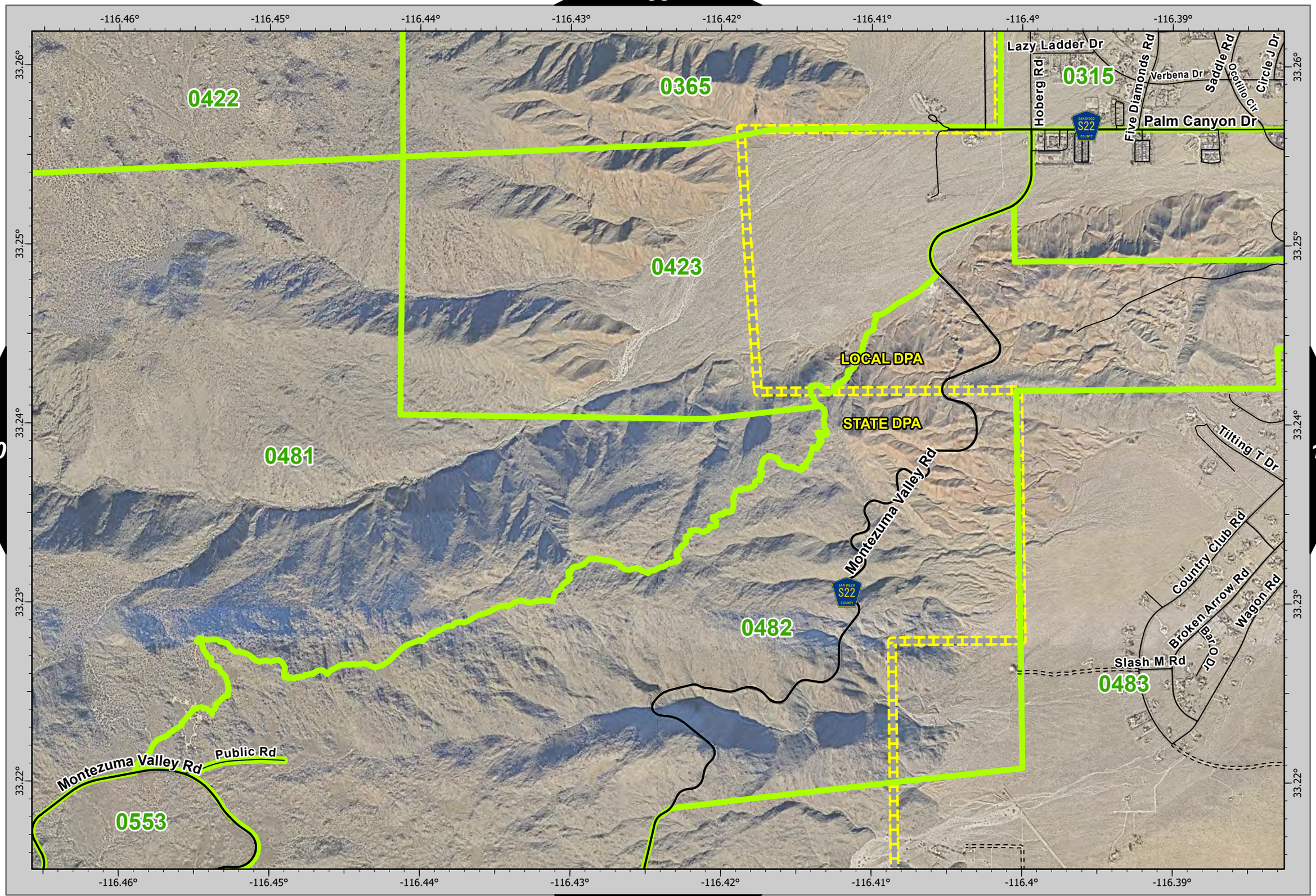

N

0 0.13 0.25 0.5 Miles

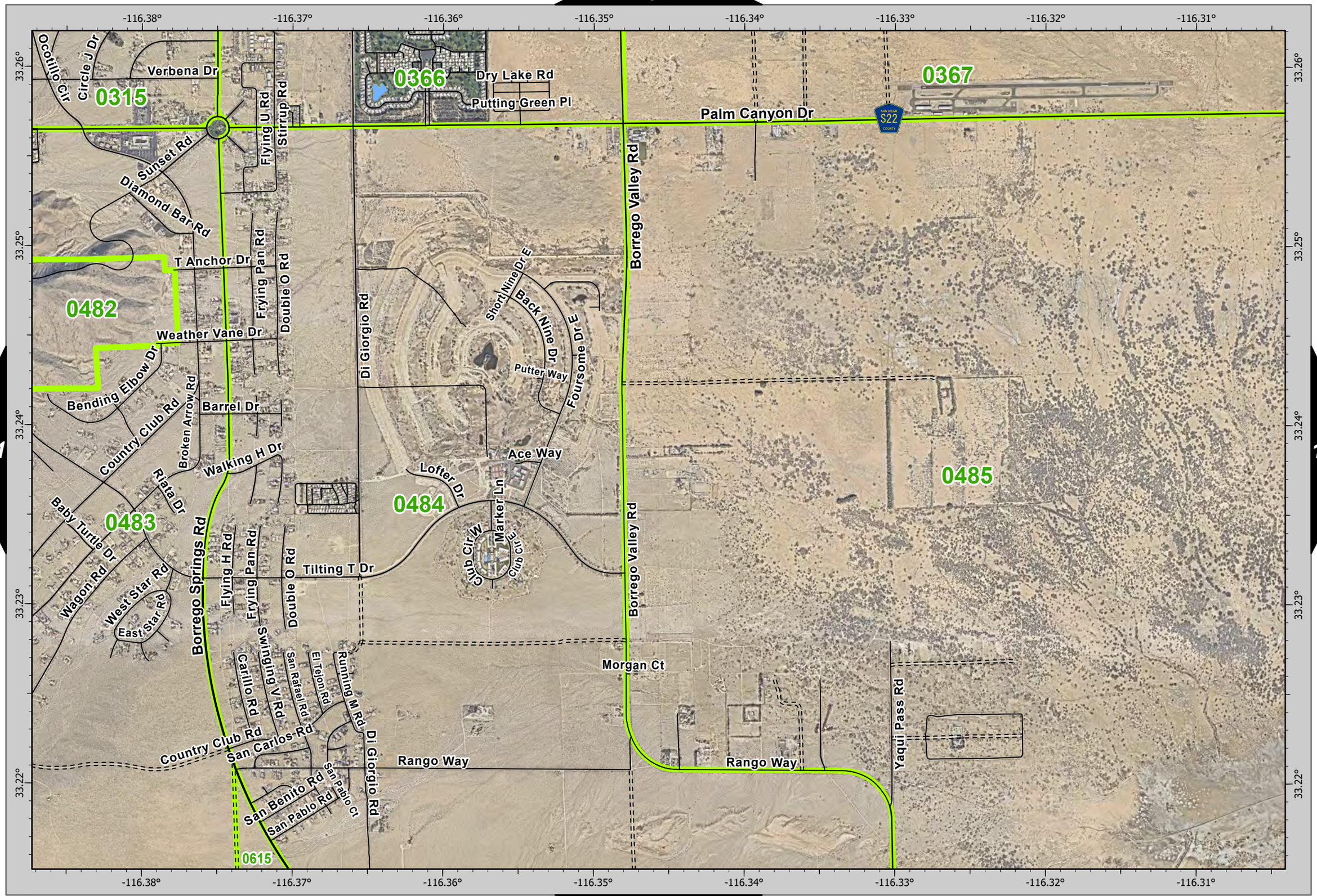
-116.38°
-116.37°
-116.36°
-116.35°
-116.34°
-116.33°
-116.32°
-116.31°
33.26°
33.25°
33.24°
33.23°
33.22°
0315
0366
0367
0482
0483
0484
0485
0615
Ocotillo Cir
Circle J Dr
Verbena Dr
Sunset Rd
Diamond Bar Rd
Flying U Rd
Stirrup Rd
Dry Lake Rd
Putting Green Pl
Palm Canyon Dr
S22
Borrego Valley Rd
T Anchor Dr
Frying Pan Rd
Double O Rd
Weather Vane Dr
Bending Elbow Dr
Barrel Dr
Country Club Rd
Broken Arrow Rd
Riata Dr
Walking H Dr
Di Giorgio Rd
Short Nine Dr E
Back Nine Dr
Putter Way
Foursome Dr E
Lofter Dr
Ace Way
Marker Ln
Club Cir W
Club Cir E
Baby Turtle Dr
Wagon Rd
West Star Rd
East Star Rd
Borrego Springs Rd
Flying H Rd
Tilting T Dr
Swinging V Rd
Carillo Rd
San Rafael Rd
El Tejon Rd
Running M Rd
San Carlos Rd
San Benito Rd
San Pablo Rd
San Pablo Ct
Morgan Ct
Rango Way
Yaqui Pass Rd
N
0
0.13
0.25
0.5
Miles

103

85

103

-116.3° -116.29° -116.28° -116.27° -116.26° -116.25° -116.24° -116.23°

33.26° 33.25° 33.24° 33.23° 33.22°

0367

Old Springs Rd

0369

0370

05

0424

0485

0486

0617

0618

102

104

120

N

0 0.13 0.25 0.5 Miles

103

103

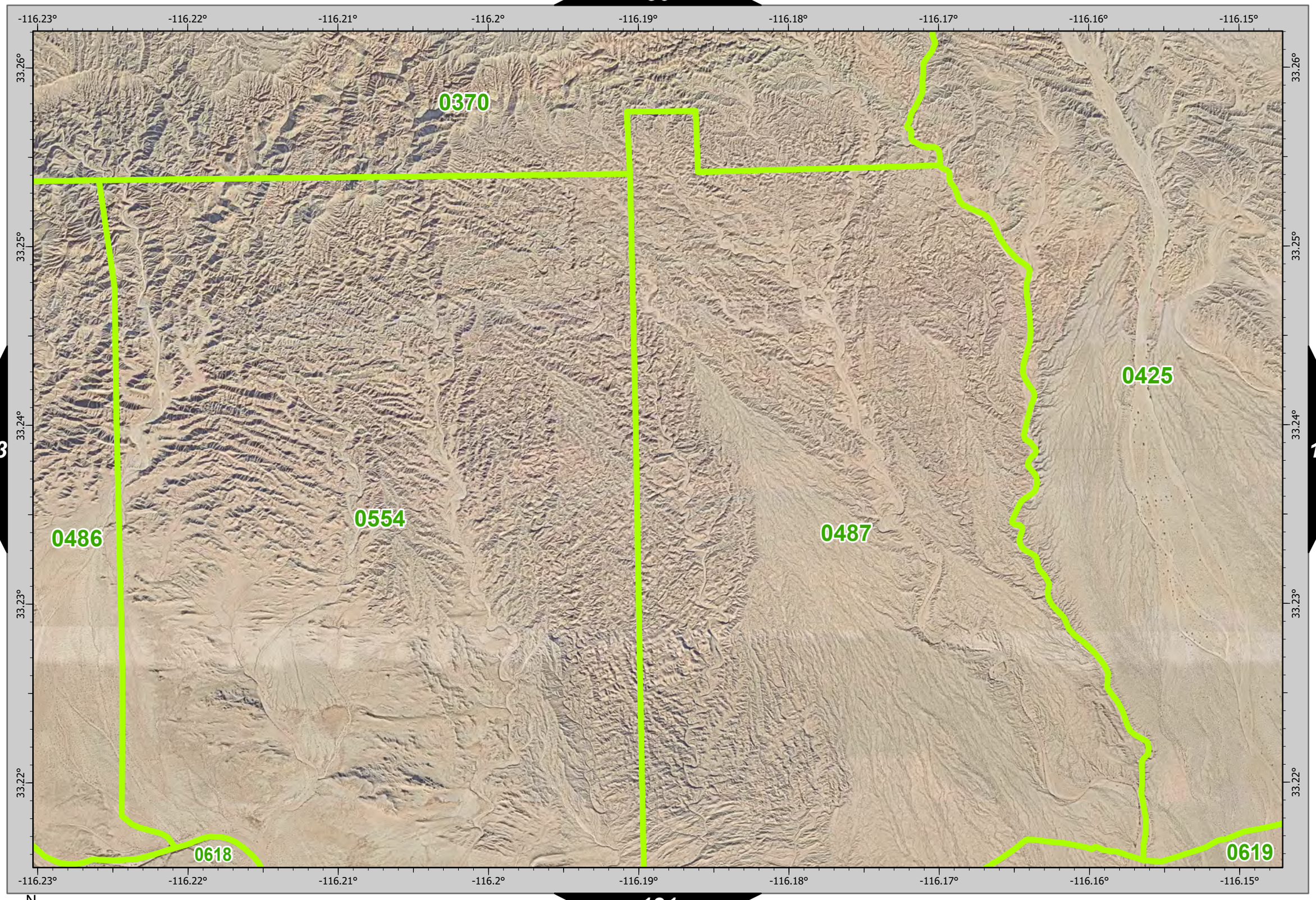

N

0 0.13 0.25 0.5 Miles

105

87

105

-116.15° -116.14° -116.13° -116.12° -116.11° -116.1° -116.09° -116.08° -116.07°

33.26° 33.25° 33.24° 33.23° 33.22°

0425

0426

0555

0620

0619

San Diego Co. FPD

FEDERAL DPA

LOCAL DPA

104

105

N

0 0.13 0.25 0.5 Miles

122

105

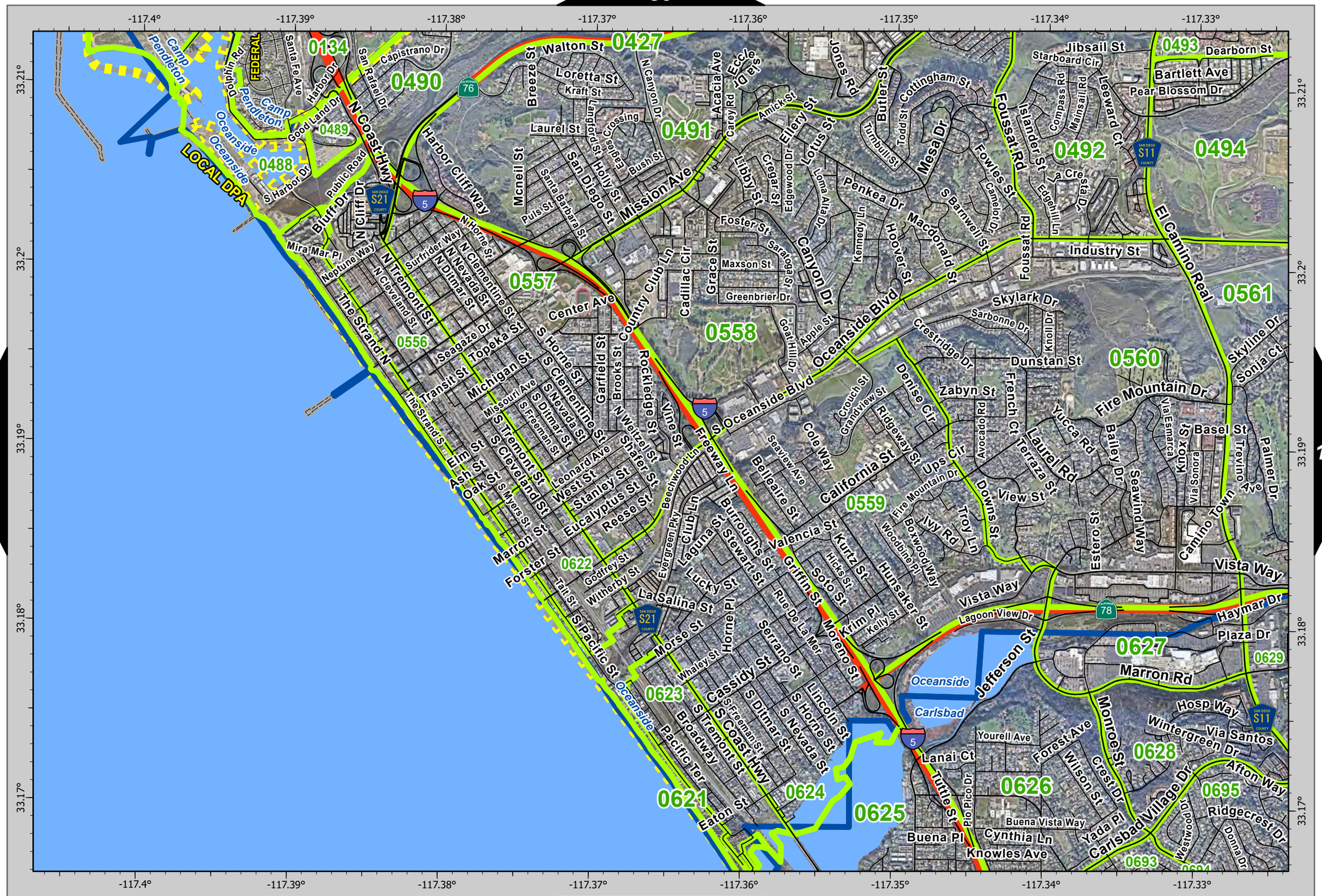

N

0 0.13 0.25 0.5 Miles

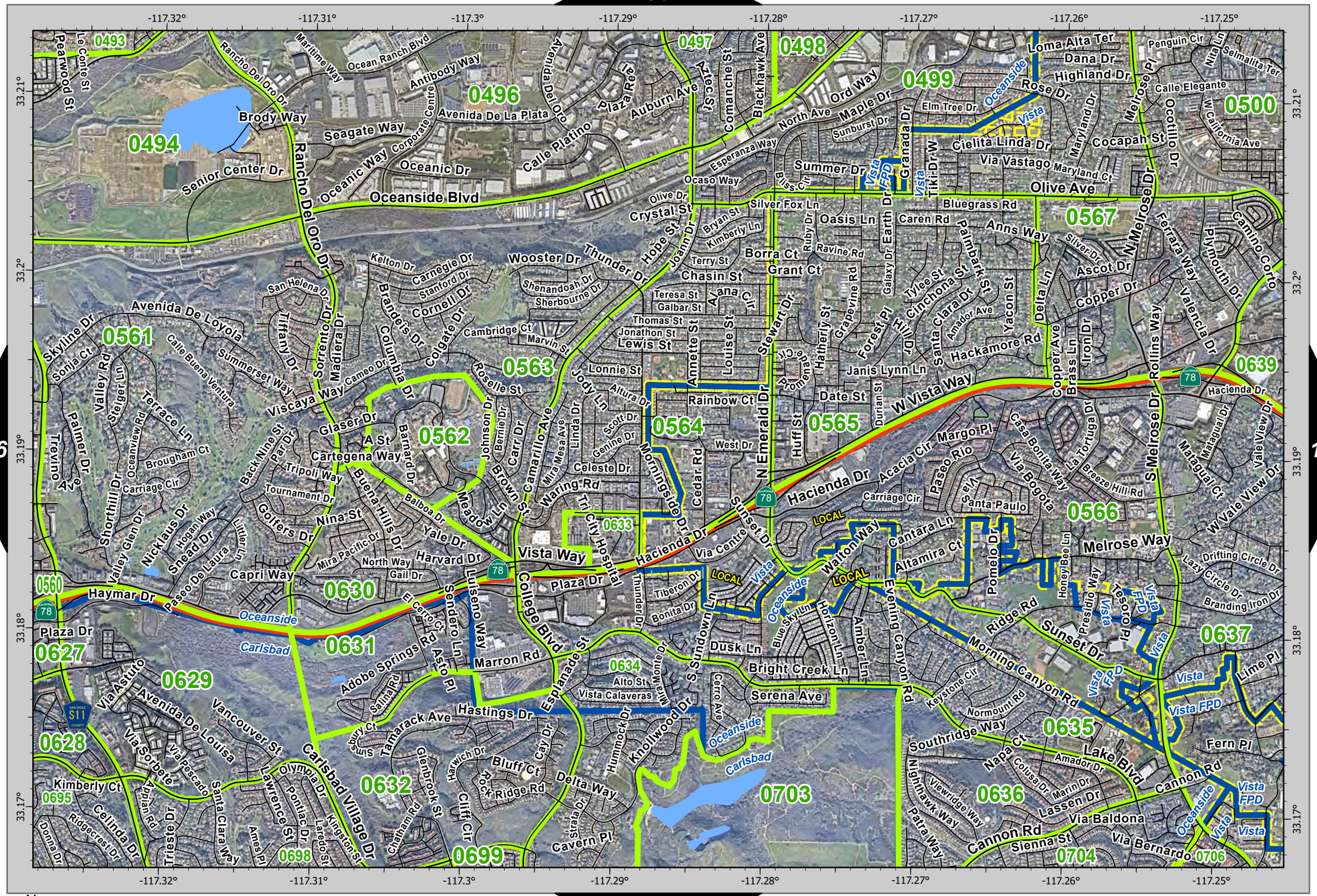
-117.32°
-117.31°
-117.3°
-117.29°
-117.28°
-117.27°
-117.26°
-117.25°
33.21°
33.2°
33.19°
33.18°
33.17°
0493
0494
0496
0497
0498
0499
0500
0561
0562
0563
0564
0565
0566
0567
0560
0630
0631
0627
0629
0628
0695
0633
0634
0635
0636
0637
0639
0703
0632
0698
0699
0704
0706
Oceanside Blvd
Rancho Del Oro Dr
Vista Way
College Blvd
Esplanade St
Hacienda Dr
Plaza Dr
Haymar Dr
Carlsbad Village Dr
Lake Blvd
Cannon Rd
Melrose Way
Sunset Dr
Olive Ave
W Vista Way
Rainbow Ct
Date St
Ord Way
North Ave
Esperanza Way
Summer Dr
Ocaso Way
Crystal St
Oceanic Dr
Oceanic Way
Seagate Way
Brody Way
Senior Center Dr
Corporate Centre
Ocean Ranch Blvd
Maritime Way
Antibody Way
Avenida De La Plata
Calle Platino
Auburn Ave
Azteca St
Comanche St
Blackhawk Ave
Loma Alta Ter
Dana Dr
Highland Dr
Rose Dr
Elm Tree Dr
Sunburst Dr
Granada Dr
Cielita Linda Dr
Via Vastago
Maryland Dr
Maryland Ct
Cocapah St
Melrose Pl
Ocotillo Dr
Penguin Cir
Nita Ln
Selmalita Ter
Calle Elegante
W California Ave
Olive Dr
Silver Fox Ln
Bliss Cir
Bryan St
Kimberly Ln
Joann Dr
Hope St
Thunder Dr
Wooster Dr
Terry St
Borra Ct
Grant Ct
Ravine Rd
Oasis Ln
Earth Dr
Galaxy Dr
Grapevine Rd
Caren Rd
Bluegrass Rd
Anns Way
Silver Dr
Ascot Dr
Copper Dr
Palmbark St
Tylee St
Cinchona St
Santa Clara Dr
Amador Ave
Yacon St
Hackamore Rd
Delta Ln
Copper Ave
Brass Ln
Iron Dr
Rollins Way
Valencia Dr
Ferraro Way
Plymouth Dr
Camino Corto
N Melrose Dr
Hacienda Dr
Kelton Dr
Carnegie Dr
Stanford Dr
Cornell Dr
Brandeis Dr
Columbia Dr
Colgate Dr
Sorrento Dr
Madiera Dr
San Helena Dr
Tiffany Dr
Avenida De Loyola
Skyline Dr
Sonja Ct
Valley Rd
Steiger Ln
Terrace Ln
Calle Buena Ventura
Summerset Way
Viscaya Way
Cameo Dr
Cambridge Ct
Marvin St
Shenandoah Dr
Sherbourne Dr
Thomas St
Jonathon St
Lewis St
Teresa St
Galbar St
Alana Cir
Annette St
Louise St
Stewart Dr
Hatherly St
Forest Pl
Hill Dr
Janis Lynn Ln
Lonnie St
Roselle St
Altura Dr
Jody Ln
Johnson Dr
Bernie Dr
Carr Dr
Camarillo Ave
Mira Mesa Ave
Linda Dr
Scott Dr
Genine Dr
Celeste Dr
West Dr
Waring Rd
Cedar Rd
Huff St
Durian St
Romona Cir
Mockingbird Ln
Mockingside Dr
Tri City Hospital
Meadow Ln
Brown St
Glaser Dr
A St
Cartegena Way
Barnard Dr
Buena Hills Dr
Balboa Dr
Yale Dr
Harvard Dr
Nina St
Tournament Dr
Tripoli Way
Back Nine St
Par Dr
Golfers Dr
Snead Dr
Hogan Way
Littler Ln
Nicklaus Dr
Valley Glen Dr
Shorthill Dr
Carriage Cir
Brougham Ct
Oceanview Rd
Trevino Ave
Palmer Dr
Pearwood St
Le Conte St
Rancho Del Oro Dr
Avenida Del Oro
Plaza Rey
Mira Pacific Dr
North Way
Gail Dr
Capri Way
El Cerro Ct
Luiseno Way
Sendero Ln
Paseo De Laura
Adobe Springs Rd
Salina Rd
Asto Pl
Marron Rd
Tamarack Ave
Hastings Dr
Via Astuto
Avenida De Louisa
Via Sorbete
Via Pescado
Vancouver St
Kimberly Ct
Celinda Dr
Trieste Dr
Ridgecrest Dr
Donna Dr
Santa Clara Way
Lawrence St
Olympia Dr
Pontiac Dr
Laredo St
Kingston St
Ames Pl
Sinsbury Ct
Glenbrook St
Chatham Rd
Harwich Dr
Bluff Ct
Rock Ridge Rd
Cliff Cir
Cay Dr
Delta Way
Strata Dr
Cavern Pl
Hummock Dr
Knollwood Dr
Cerro Ave
Mira Monte Dr
S Sundown Ln
Tiberon Dr
Bonita Dr
Thunder Dr
Dusk Ln
Bright Creek Ln
Blue Sky Ln
Horizon Ln
Amber Ln
Evening Canyon Rd
Alto St
Vista Calaveras
Serena Ave
Keystone Cir
Normount Rd
Morning Canyon Rd
Ridge Rd
Southridge Way
Napa Ct
Amador Dr
Collusa Dr
Marin Dr
Lassen Dr
Via Baldona
Sienna St
Via Bernardo
Fern Pl
Lime Pl
Drifting Circle Dr
Lazy Circle Dr
Branding Iron Dr
Tesoro Pl
Presidio Way
Honey Bee Ln
Pomelo Dr
Altamira Ct
Cantara Ln
Walton Way
Evening Canyon Rd
Via Centre
Sunset Dr
Hacienda Dr
Santa Paulo
Via Bogota
Paseo Rio
Acacia Cir
Margo Pl
Casa Bonita Way
La Tortuga Dr
Breeze Hill Rd
S Melrose Dr
Matagual Ct
Matagual Dr
Vale View Dr
W Vale View Dr
Nighthawk Way
Viewridge Way
Patra Way
Yucca Ln
Tiki Dr W
Vista
VFPD
Vista FPD
Oceanside
Carlsbad
LOCAL
78
S11
0 0.13 0.25 0.5 Miles
N

106 108 124

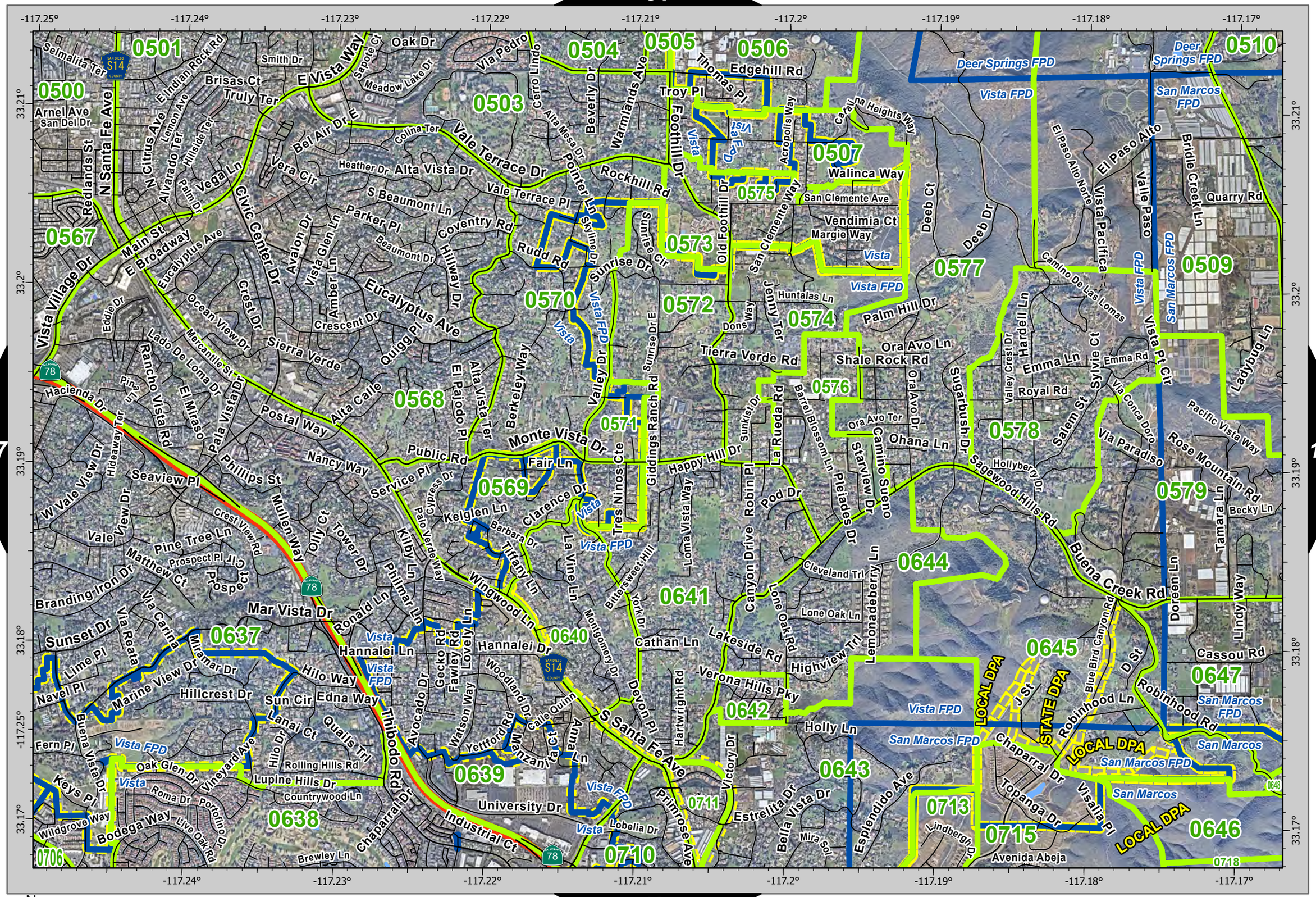
-117.25°
-117.24°
-117.23°
-117.22°
-117.21°
-117.2°
-117.19°
-117.18°
-117.17°
33.21°
33.2°
33.19°
33.18°
33.17°
-117.25°
0500
0501
0503
0504
0505
0506
0507
0509
0510
0567
0568
0569
0570
0571
0572
0573
0574
0575
0576
0577
0578
0579
0637
0638
0639
0640
0641
0642
0643
0644
0645
0646
0647
0706
0710
0711
0713
0715
0718
0648
Vista FPD
Deer Springs FPD
San Marcos FPD
LOCAL DPA
STATE DPA
Vista Village Dr
Main St
E Broadway
Eucalyptus Ave
Civic Center Dr
Vale Terrace Dr
Rockhill Rd
Foothill Dr
Edgehill Rd
Thomas Pl
Troy Pl
Walinca Way
San Clemente Ave
Vendimia Ct
Margie Way
Palm Hill Dr
Ora Avo Ln
Shale Rock Rd
Tierra Verde Rd
Monte Vista Dr
Public Rd
Service Pl
Fair Ln
Happy Hill Dr
Ohana Ln
Buena Creek Rd
Mar Vista Dr
Hannalei Ln
Hannalei Dr
Cathan Ln
Lakeside Rd
Verona Hills Pky
Holly Ln
Chaparral Dr
Topanga Dr
Avenida Abeja
Industrial Ct
University Dr
Primrose Ave
Estrelita Dr
Bella Vista Dr
Esplendido Ave
Robinhood Ln
Robinhood Rd
Cassou Rd
Lindy Way
Doreen Ln
Tamara Ln
Becky Ln
Rose Mountain Rd
Pacific Vista Way
Ladybug Ln
Quarry Rd
Bridle Creek Ln
El Paso Alto
Valle Paso
Vista Pacifica
Camino De Las Lomas
Emma Ln
Royal Rd
Salem St
Via Paradiso
Sagewood Hills Rd
Hollyberry Dr
Sugarbush Dr
Ora Avo Dr
Ora Avo Ter
Pleiades Dr
Starview Dr
Camino Sueno
Pod Dr
Robin Pl
Canyon Drive
Lone Oak Rd
Lone Oak Ln
Cleveland Trl
Lemonadeberry Ln
Highview Trl
Loma Vista Way
Bittersweet Hill
Montgomery Dr
Devon Pl
Hartwright Rd
Victory Dr
Lobelia Dr
Anna Ln
Calle Quinn
Manzanita Ct
Yettford Rd
Watson Way
Woodland Dr
Avocado Dr
Gecko Rd
Fawley Rd
Lovely Ln
Hannalei Ln
Thibodo Rd
Chaparral Dr
Rolling Hills Rd
Lupine Hills Dr
Countrywood Ln
Vineyard Ave
Oak Glen Dr
Roma Dr
Portofino Dr
Live Oak Rd
Bodega Way
Wildgrove Way
Keys Pl
Fern Pl
Buena Vista Dr
Navel Pl
Lime Pl
Sunset Dr
Via Carina
Via Reata
Branding Iron Dr
Matthew Ct
Prospect Pl
Prospect Cir
Pine Tree Ln
Vale View Dr
W Vale View Dr
Hideaway Ter
Seaview Pl
Phillips St
Mullen Way
Olly Ct
Tower Dr
Kilby Ln
Philmar Ln
Palo Verde Way
Cypress Dr
Kelglen Ln
Barbara Dr
Tiffany Ln
Wingwood Ln
Clarence Dr
Fair Ln
Tres Ninos Cte
Giddings Ranch Rd
Sunrise Dr E
Sunrise Cir
Valley Dr
Berkeley Way
Alta Vista Ter
El Pajodo Pl
Alta Calle
Quigg Pl
Crescent Dr
Sierra Verde
Ocean View Dr
Crest Dr
Mercantile St
Lado De Loma Dr
Rancho Vista Rd
El Miraso
Pala Vista Dr
Hacienda Dr
Eddie Dr
Crest View Rd
Mar Vista Dr
Ronald Ln
Hilo Way
Edna Way
Sun Cir
Hillcrest Dr
Marine View Dr
Miramar Dr
Lanai Ct
Quails Trl
Hilo Dr
Rolling Hills Rd
Lupine Hills Dr
Countrywood Ln
Vineyard Ave
Oak Glen Dr
Roma Dr
Portofino Dr
Live Oak Rd
Brewley Ln
Chaparral Dr
Industrial Ct
Lobelia Dr
Primrose Ave
Estrelita Dr
Mira Sol
Lindbergh Dr
Avenida Abeja
Topanga Dr
Visalia Pl
Chaparral Dr
Robinhood Ln
Blue Bird Canyon Rd
D St
J St
Cassou Rd
Doreen Ln
Lindy Way
Tamara Ln
Becky Ln
Rose Mountain Rd
Pacific Vista Way
Ladybug Ln
Vista Pt Cir
Emma Rd
Sylvie Ct
Hardell Ln
Valley Crest Dr
Camino De Las Lomas
Vista Pacifica
Valle Paso
El Paso Alto Norte
Deeb Ct
Deeb Dr
Huntalas Ln
Jenny Ter
Dons Way
Sunkist Dr
Barrel Blossom Ln
La Rueda Rd
Sunrise Cir
Skyline Dr
Pointer Ln
Alta Mesa Dr
Cerro Lindo
Beverly Dr
Warmlands Ave
Via Pedro
Oak Dr
Meadow Lake Dr
Sapote Ct
Smith Dr
E Vista Way
Brisas Ct
Truly Ter
Bel Air Dr E
Colina Ter
Heather Dr
Alta Vista Dr
Vera Cir
S Beaumont Ln
Parker Pl
Beaumont Dr
Coventry Rd
Rudd Rd
Hillway Dr
Amber Ln
Vista Glen Ln
Avalon Dr
Crest Dr
Eucalyptus Ave
Vega Ln
Palm Dr
Hillside Ter
Lemon Ave
Alvarado Ter
N Citrus Ave
E Indian Rock Rd
Redlands St
Arnel Ave
San Del Dr
Selmalita Ter
N Santa Fe Ave
S14
78
Vista
Vista FPD
Deer Springs FPD
San Marcos FPD
Vista FPD
San Marcos FPD
San Marcos
LOCAL DPA
LOCAL DPA
LOCAL DPA
0718
0648
N
0 0.13 0.25 0.5 Miles

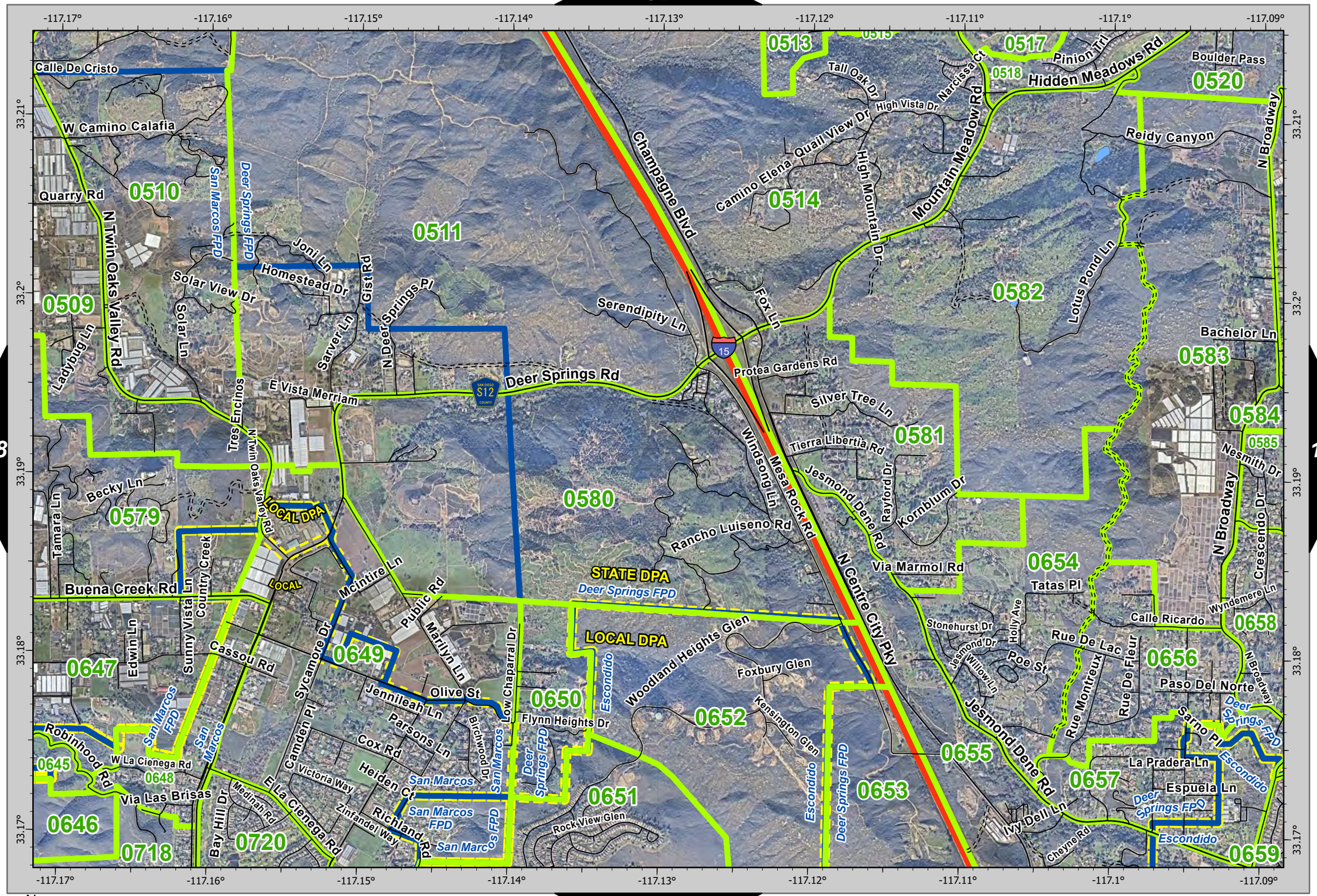

108 110

N 0 0.13 0.25 0.5 Miles

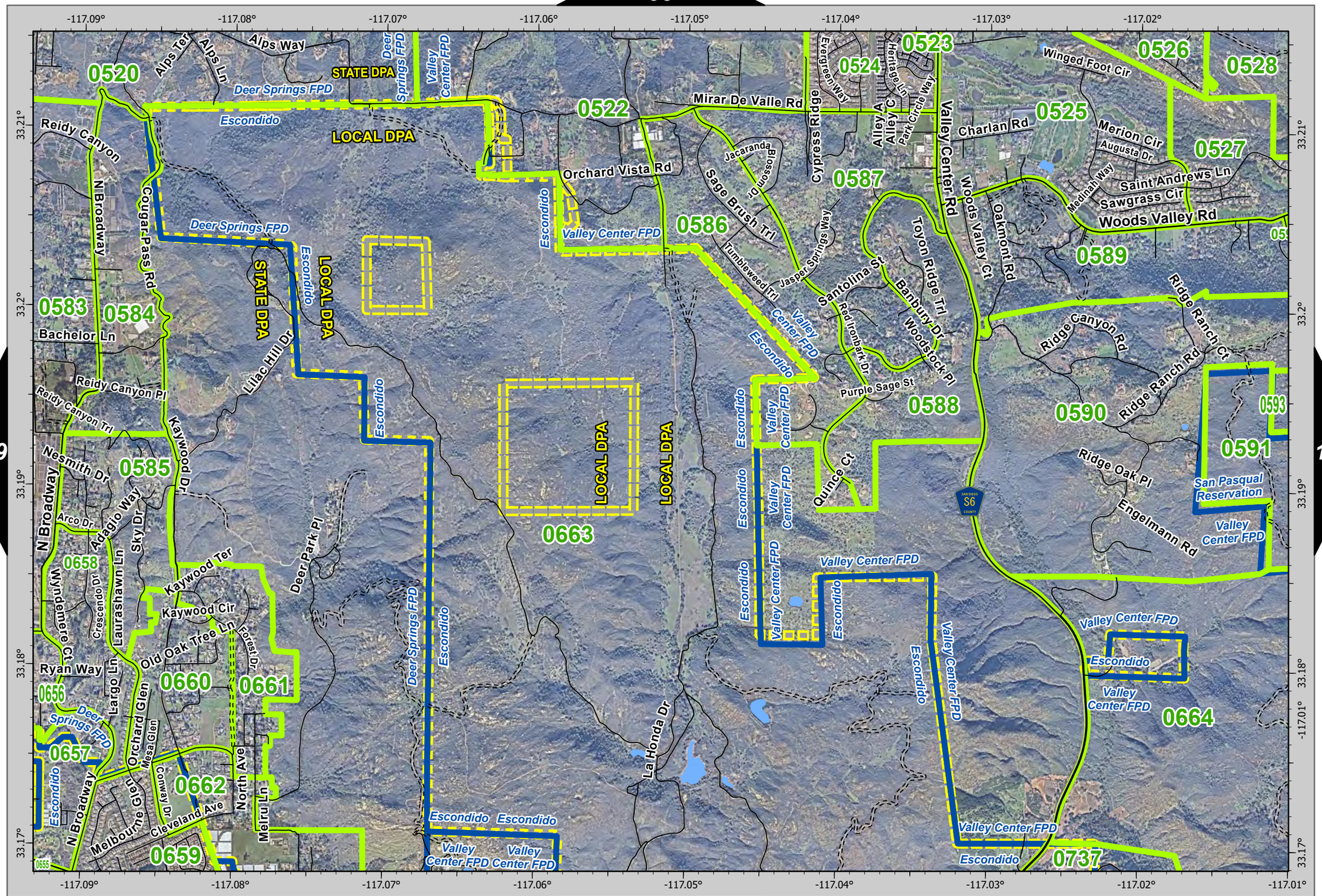

N

0 0.13 0.25 0.5 Miles

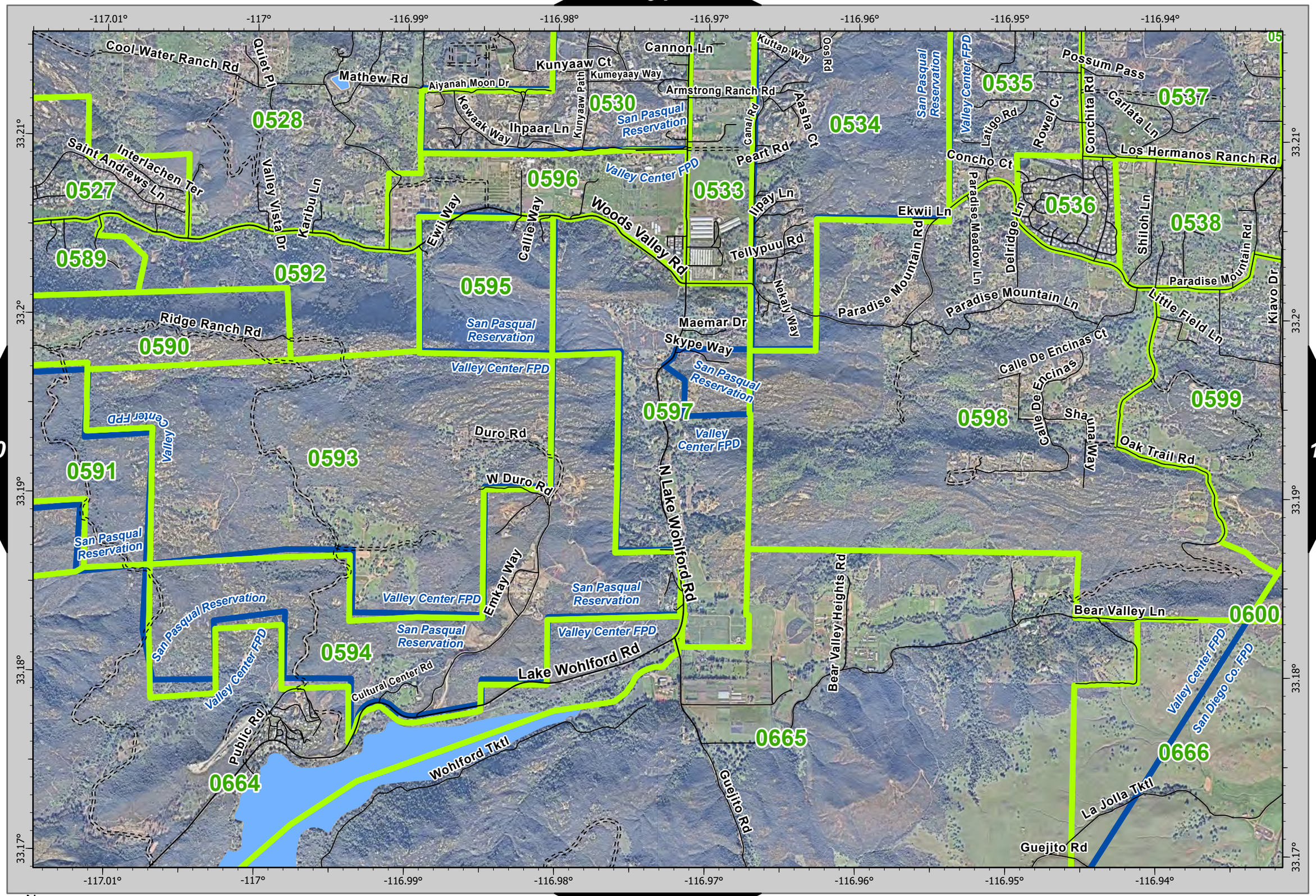

N

0 0.13 0.25 0.5 Miles

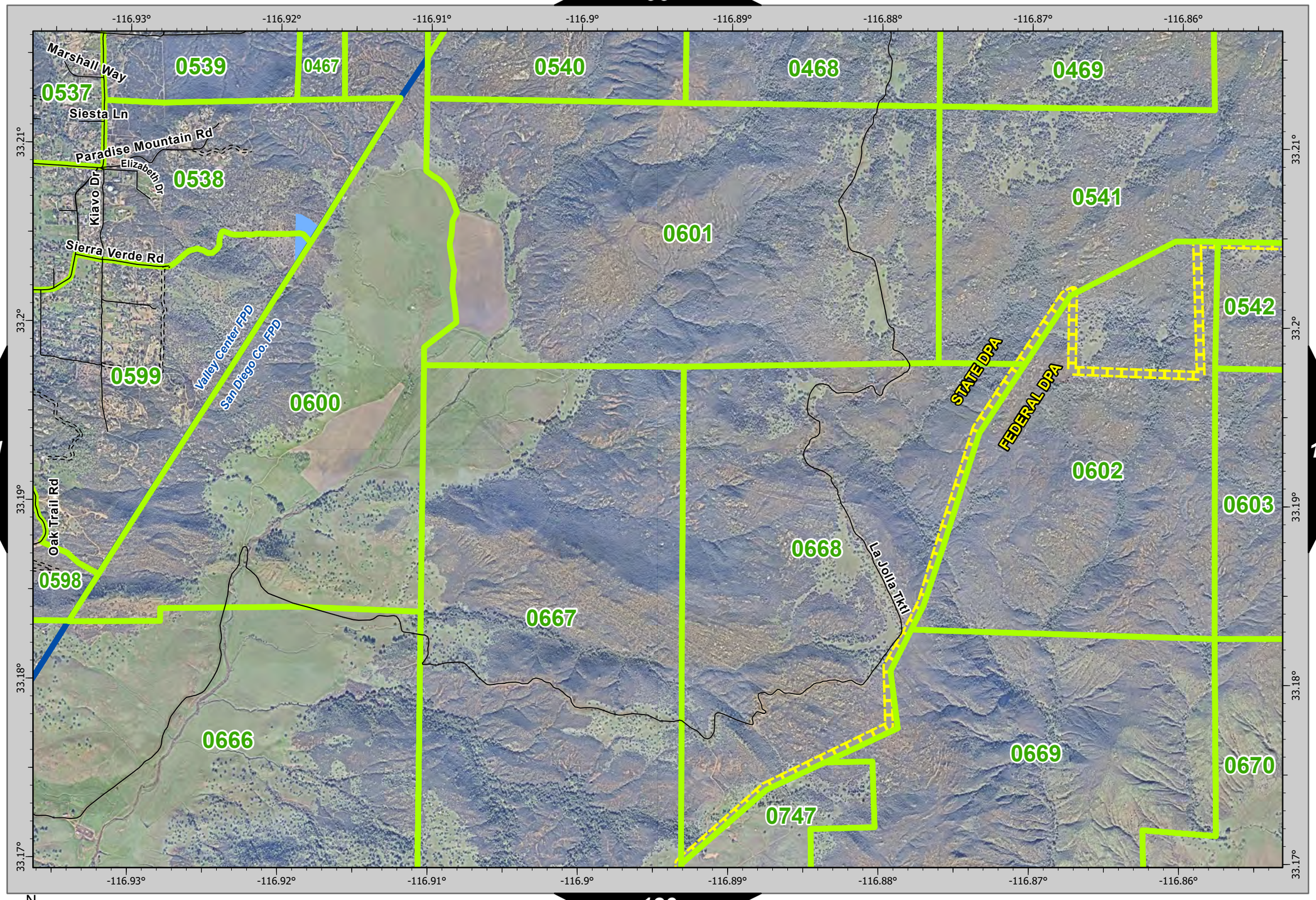

112 N 0 0.13 0.25 0.5 Miles

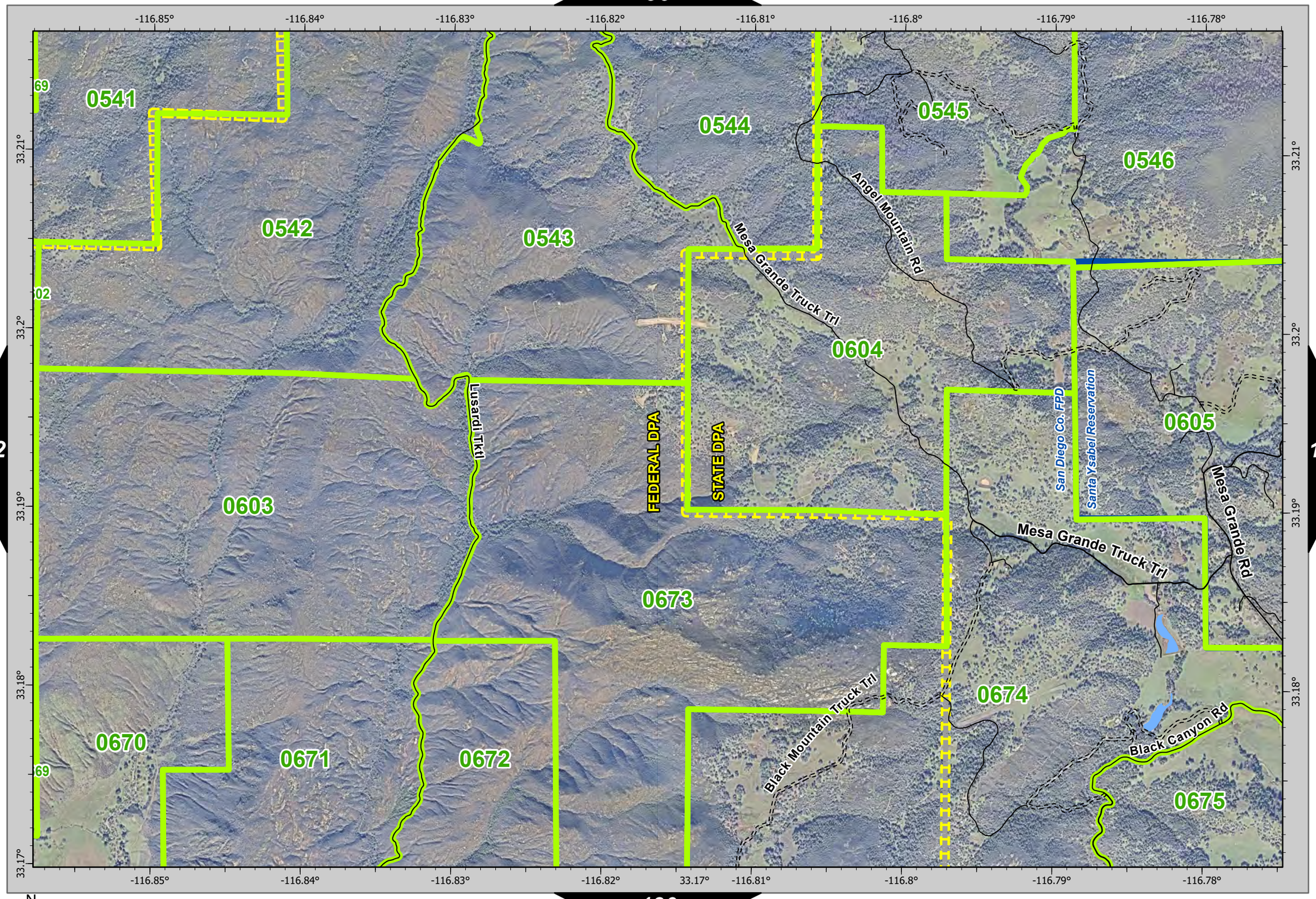
-116.85°
-116.84°
-116.83°
-116.82°
-116.81°
-116.8°
-116.79°
-116.78°
33.21°
33.2°
33.19°
33.18°
33.17°
0541
0542
0543
0544
0545
0546
0603
0604
0605
0670
0671
0672
0673
0674
0675
Angel Mountain Rd
Mesa Grande Truck Trl
Lusardi Tktl
FEDERAL DPA
STATE DPA
San Diego Co. FPD
Santa Ysabel Reservation
Mesa Grande Rd
Black Mountain Truck Trl
Black Canyon Rd

112
114
130

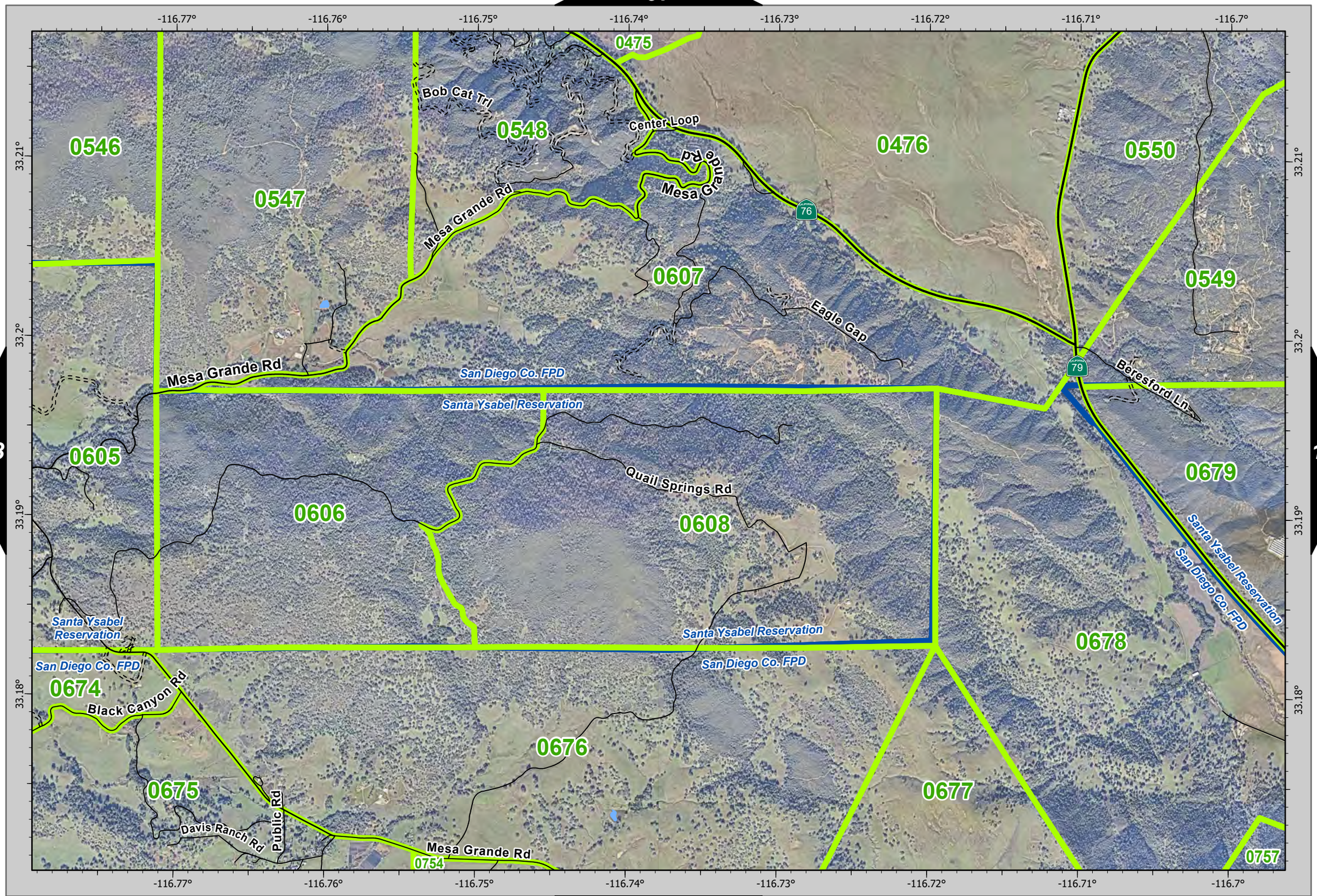

N

0 0.13 0.25 0.5 Miles

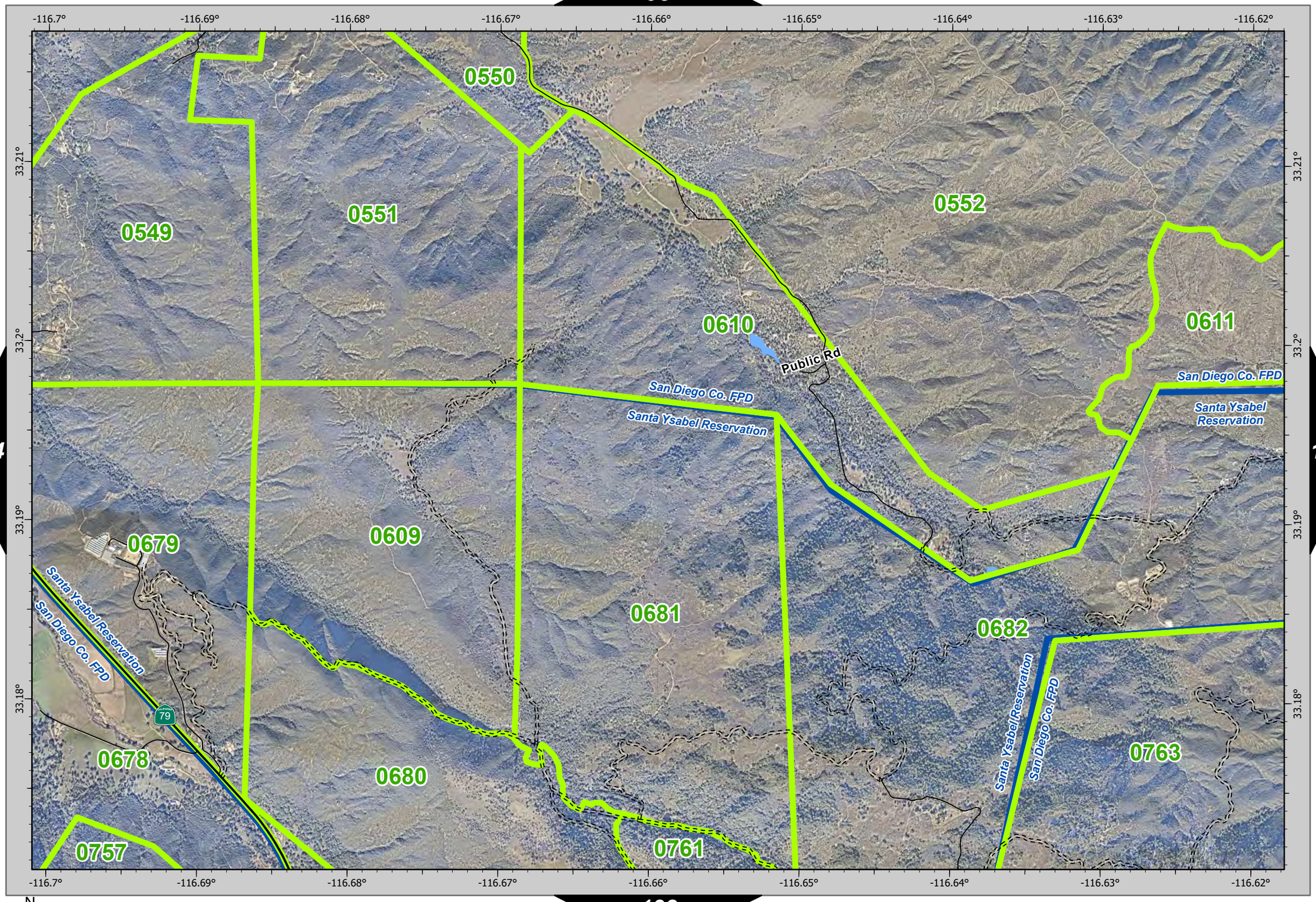
-116.7°
-116.69°
-116.68°
-116.67°
-116.66°
-116.65°
-116.64°
-116.63°
-116.62°
33.21°
33.2°
33.19°
33.18°
0549
0550
0551
0552
0609
0610
0611
0678
0679
0680
0681
0682
0757
0761
0763
Public Rd
San Diego Co. FPD
Santa Ysabel Reservation
Santa Ysabel
Reservation
San Diego Co. FPD
Santa Ysabel Reservation
San Diego Co. FPD
Santa Ysabel Reservation
San Diego Co. FPD
79
N
0
0.13
0.25
0.5
Miles

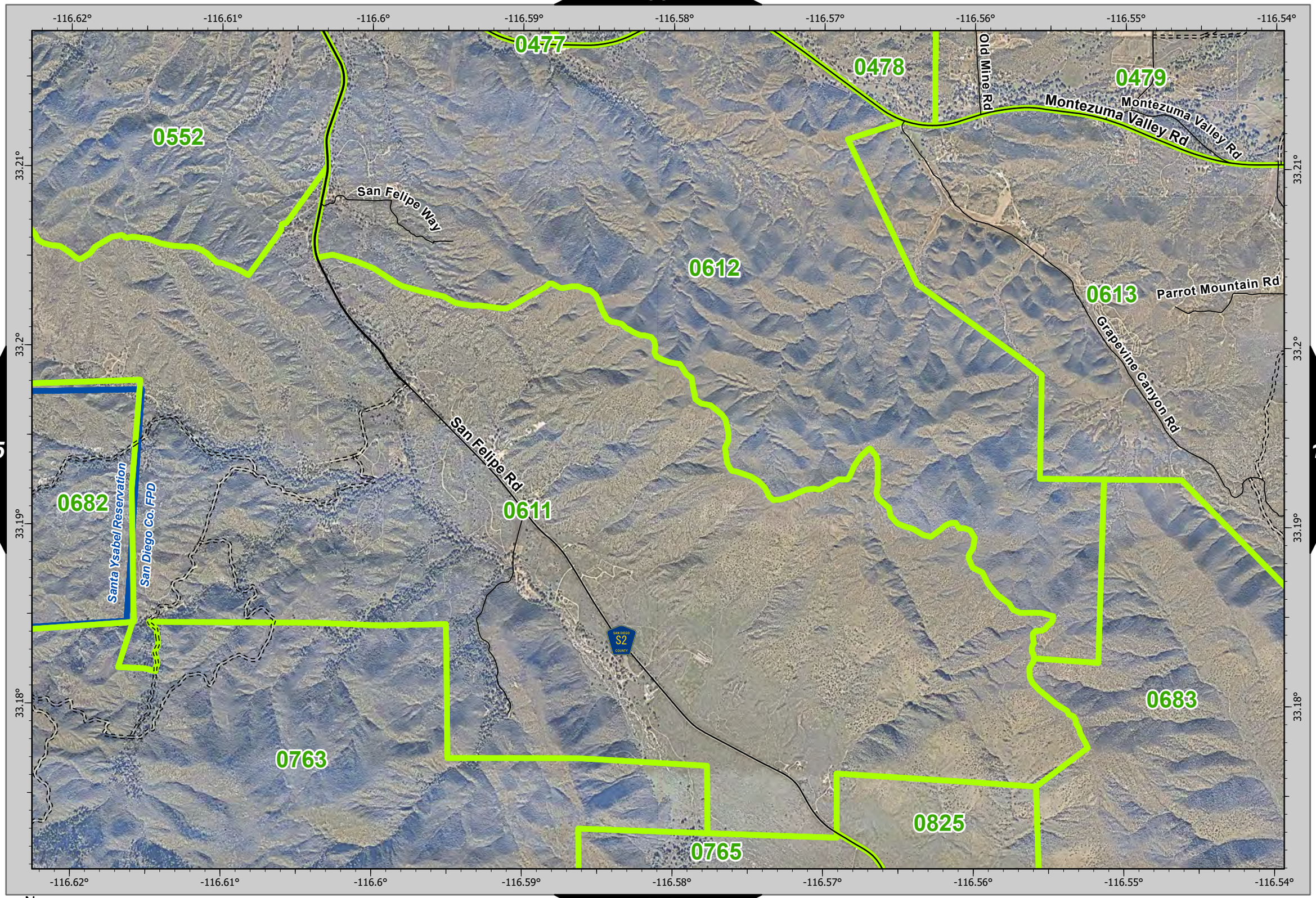

115
117

N

0 0.13 0.25 0.5 Miles

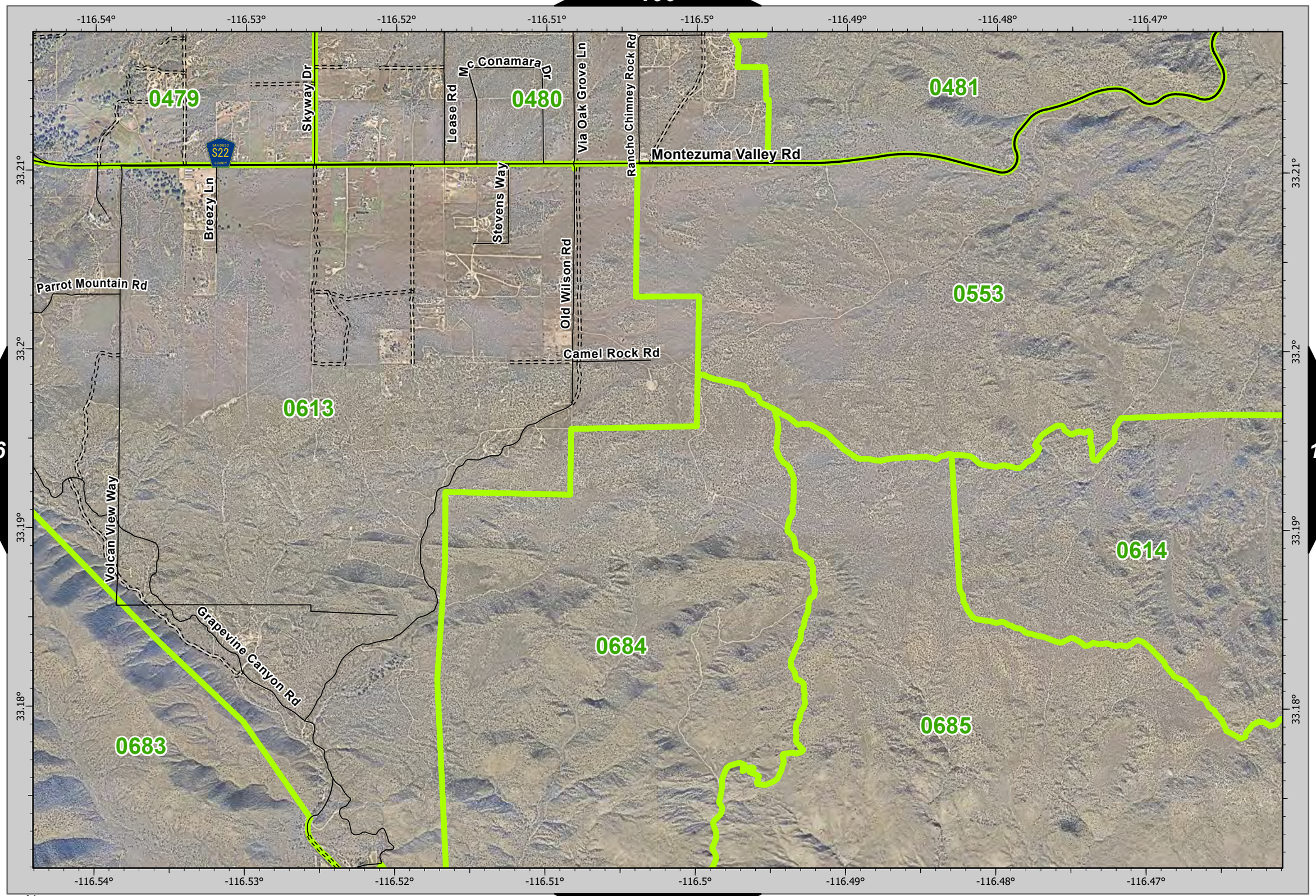

N

0 0.13 0.25 0.5 Miles

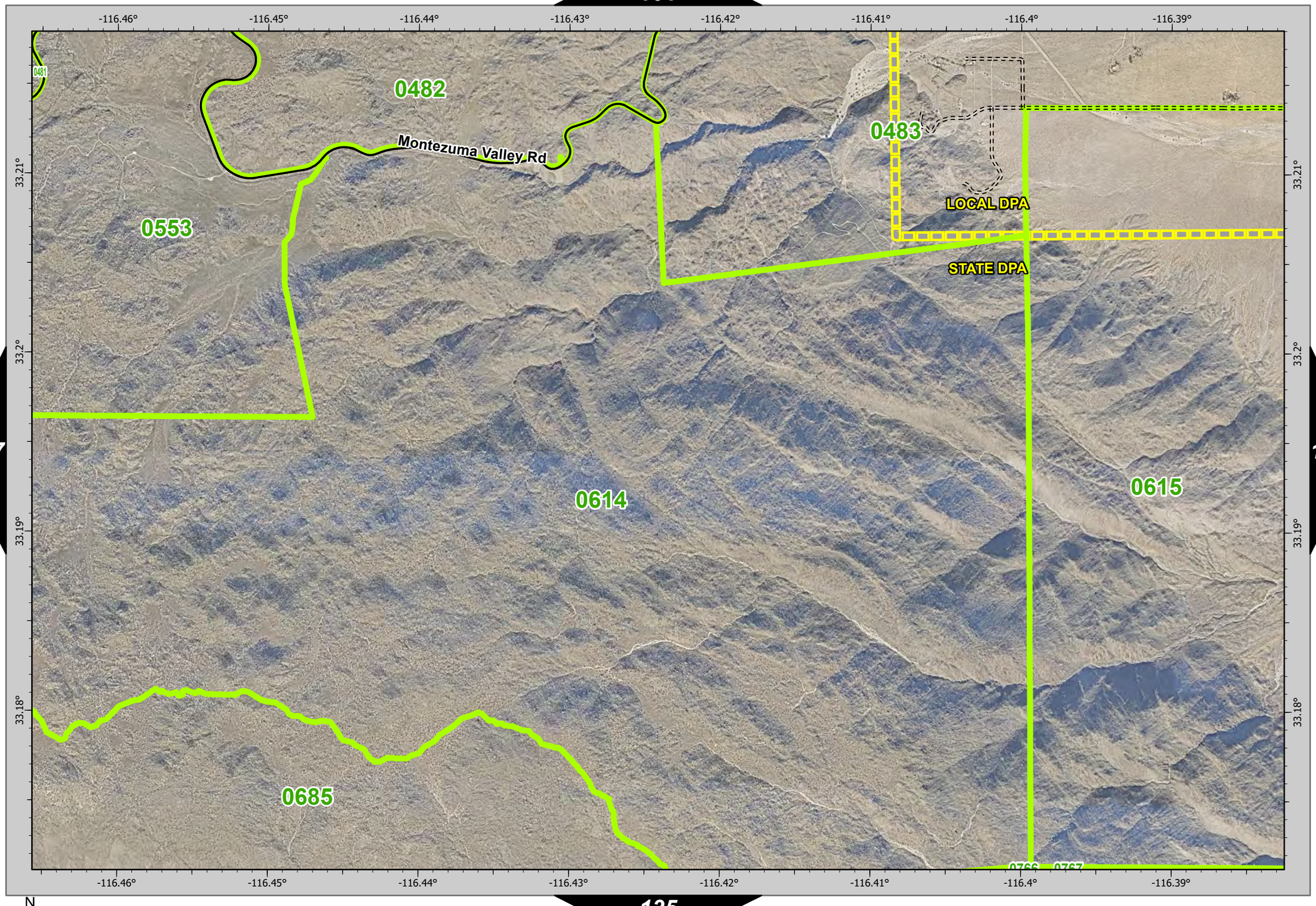

N

0 0.13 0.25 0.5 Miles

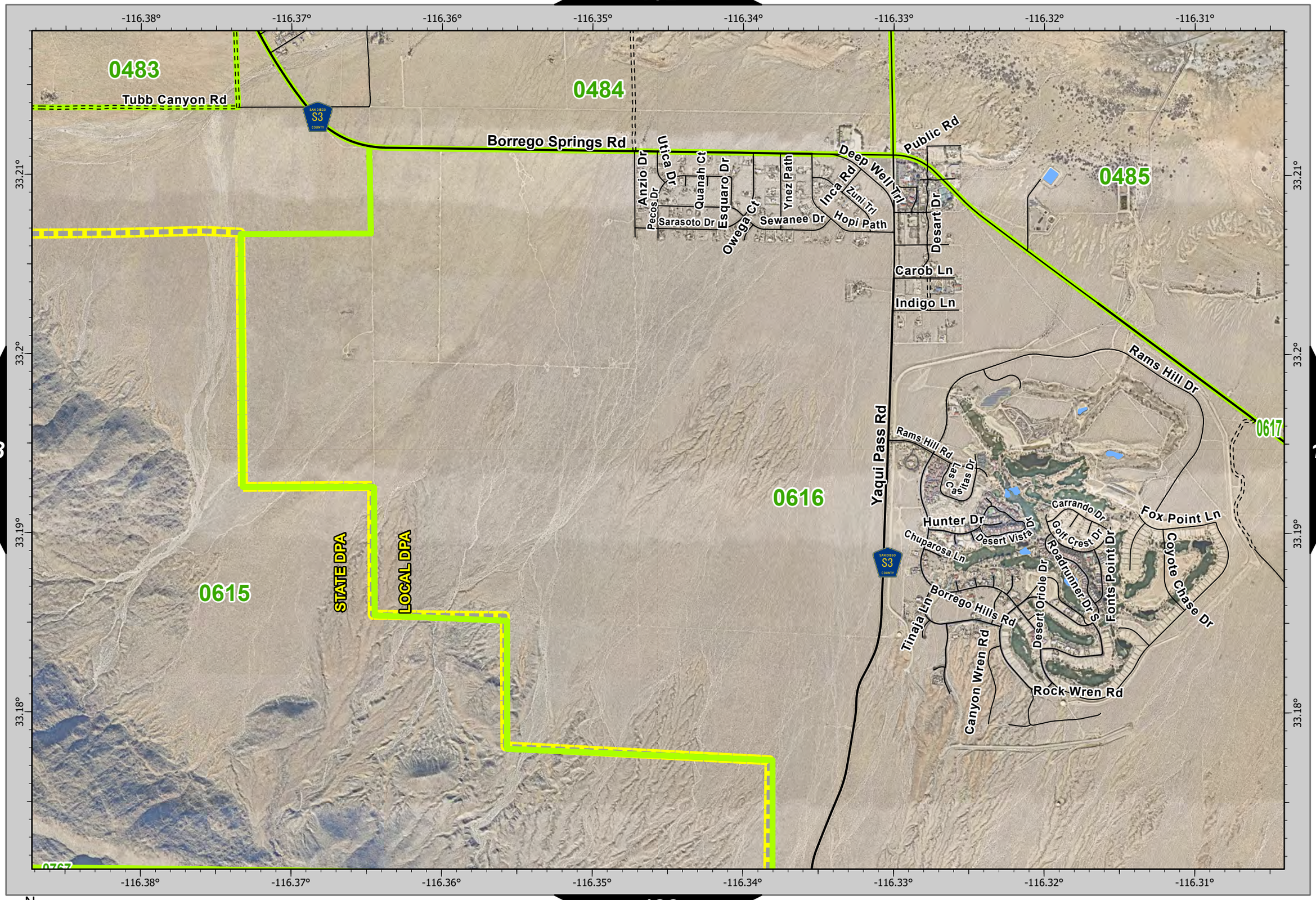

N

0 0.13 0.25 0.5 Miles

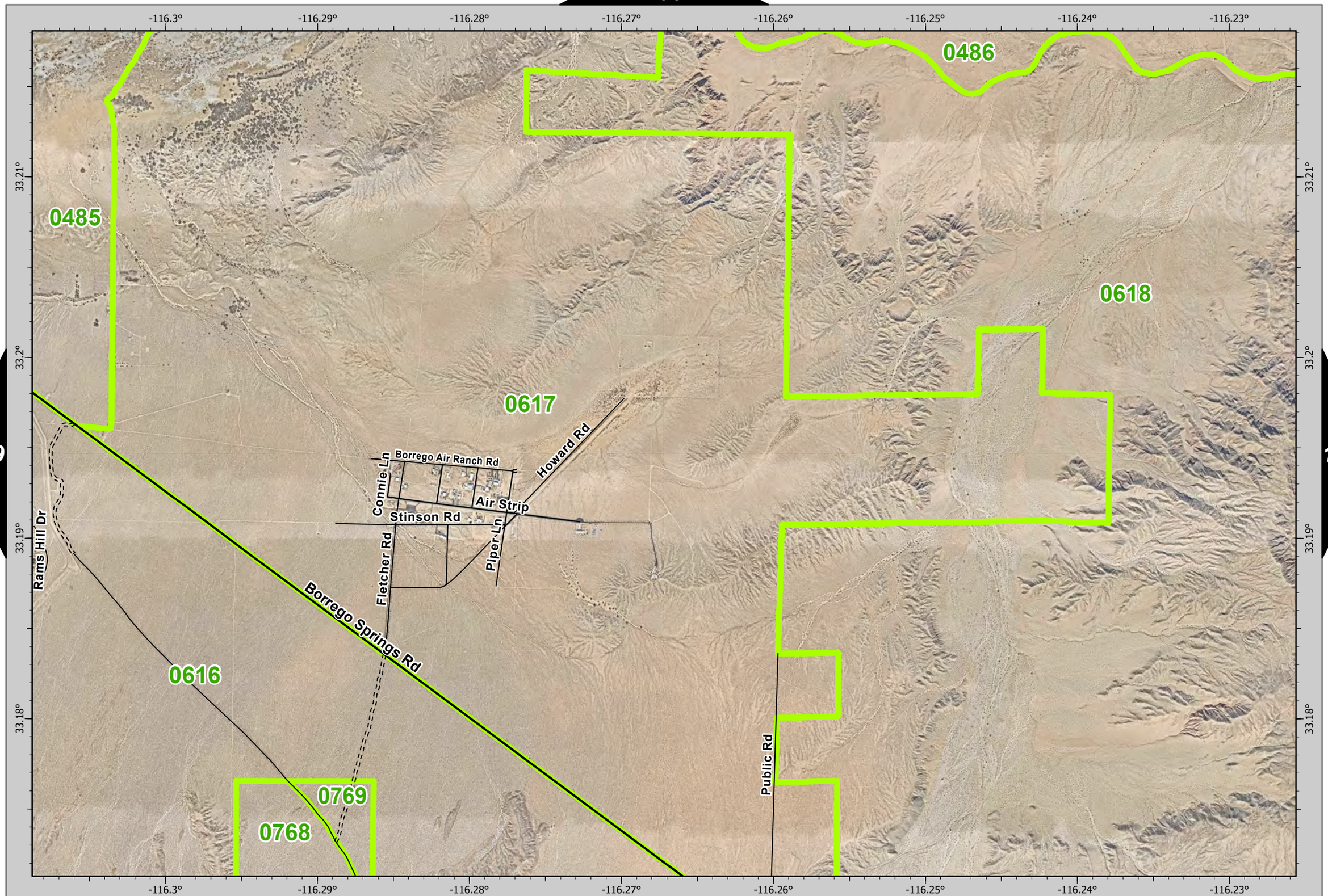

119
121

N

0 0.13 0.25 0.5 Miles

104
120
122
138

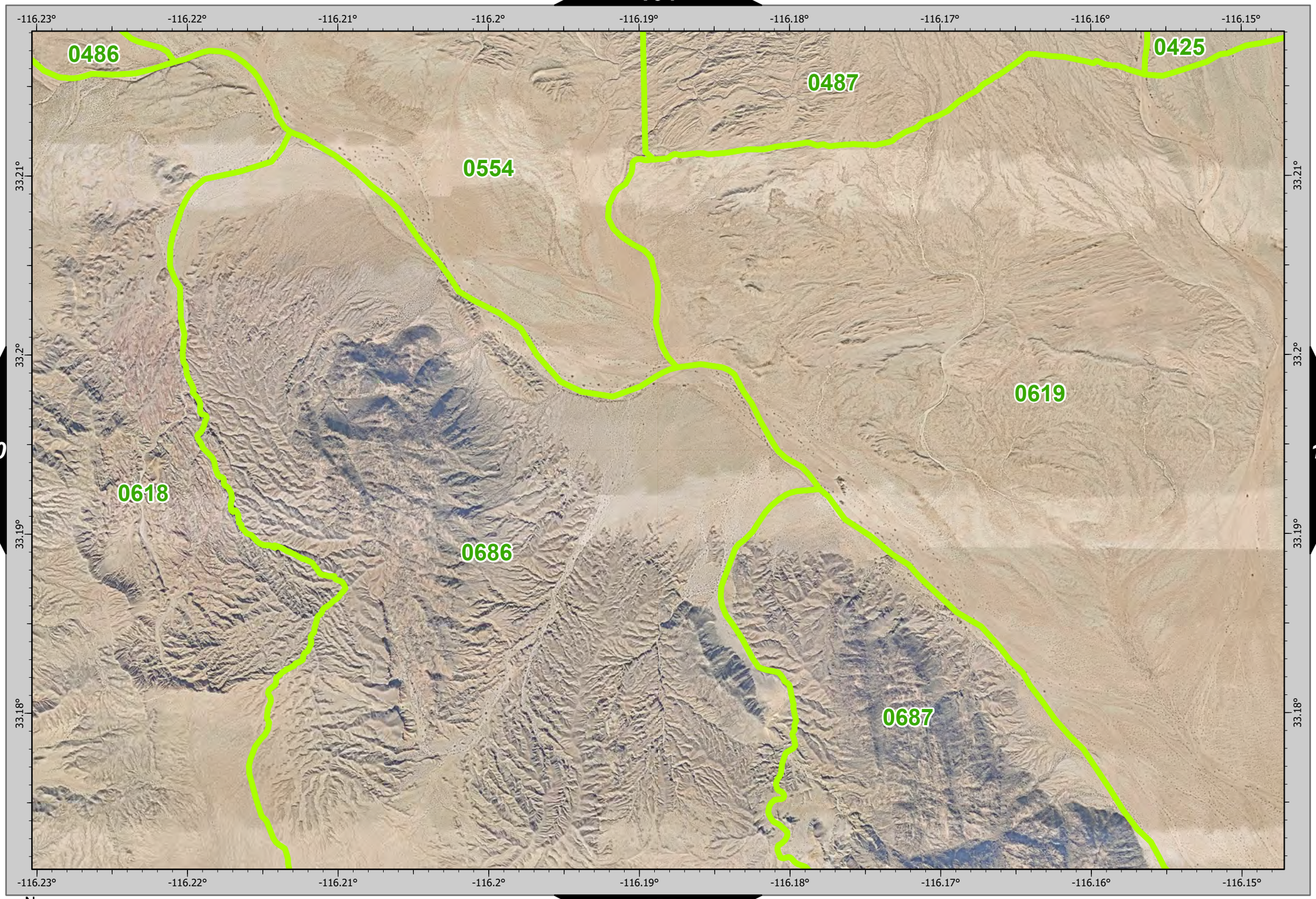

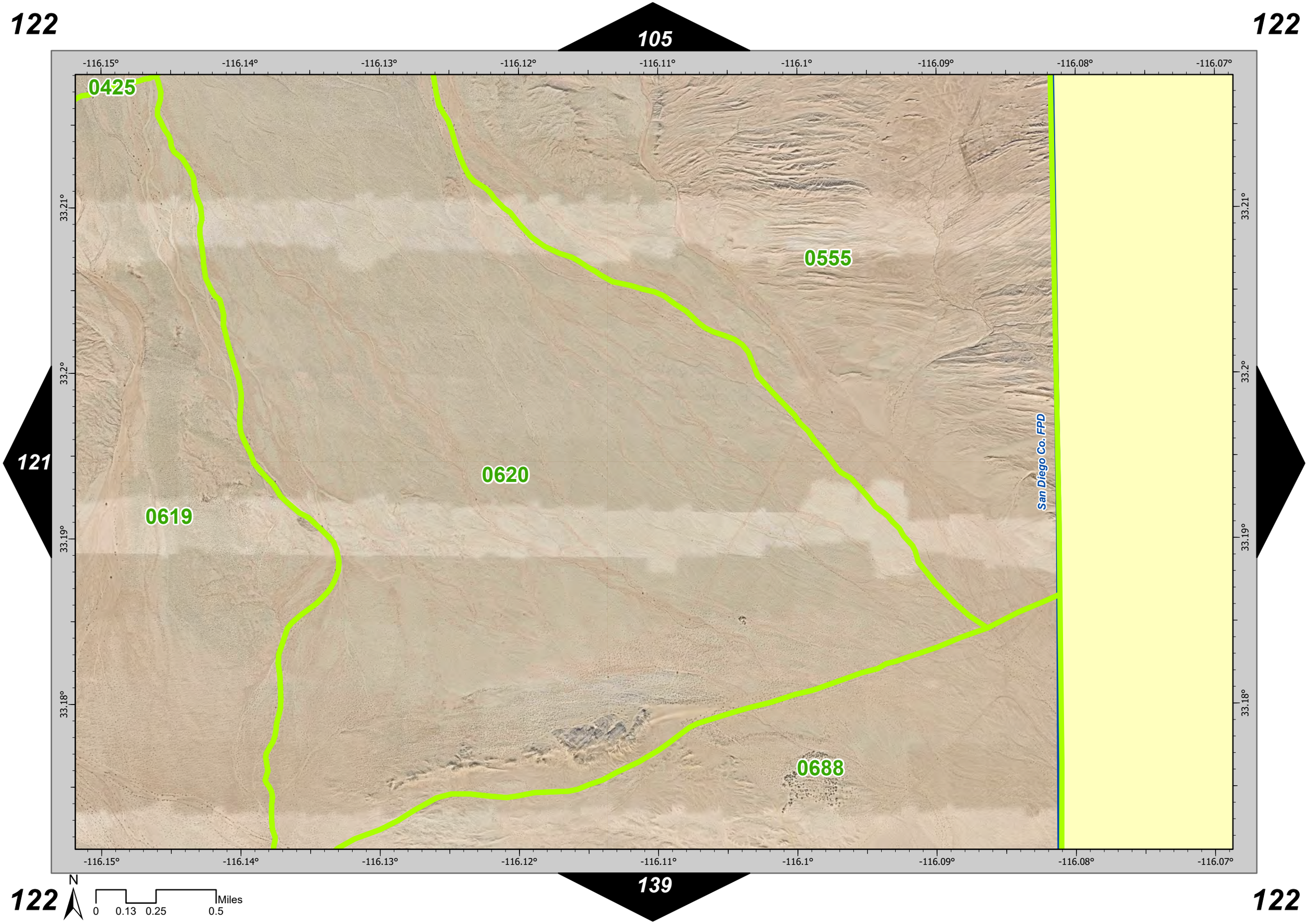
122
105
122
121
122
139
122
-116.15°
-116.14°
-116.13°
-116.12°
-116.11°
-116.1°
-116.09°
-116.08°
-116.07°
33.21°
33.2°
33.19°
33.18°
0425
0555
0620
0619
0688
San Diego Co. FPD
N
0
0.13
0.25
0.5
Miles

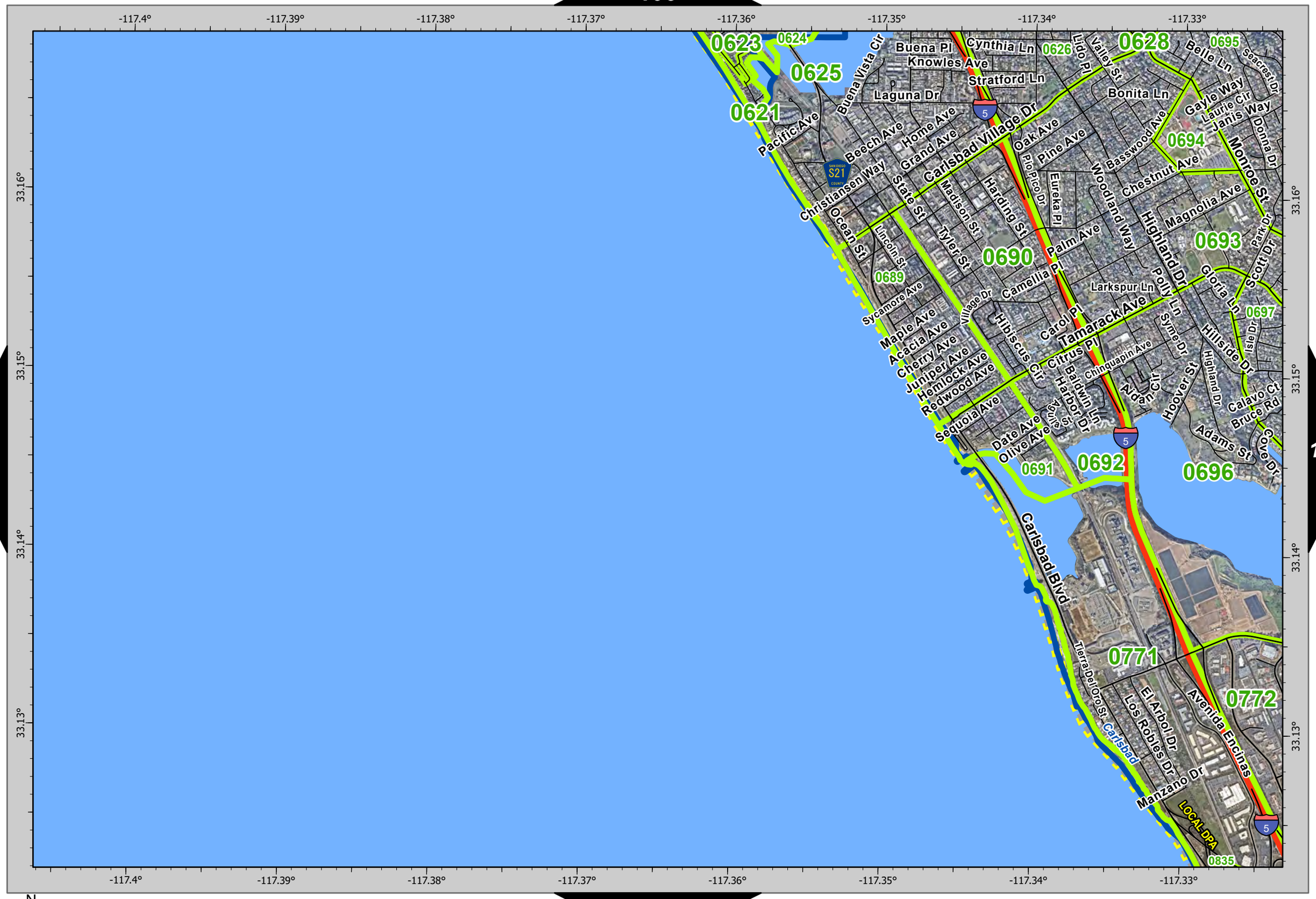

N

0 0.13 0.25 0.5 Miles


124
107
124
123
125
140
124
124
-117.32°
-117.31°
-117.3°
-117.29°
-117.28°
-117.27°
-117.26°
-117.25°
33.17°
33.16°
33.15°
33.14°
33.13°
0632
0634
0636
0637
0706
0698
0695
0694
0693
0699
0700
0702
0703
0704
0705
0701
0697
0696
0774
0776
0778
0779
0707
0708
0773
0772
0771
0775
0777
0838
0842
0836
0837
Granada Way
Naples Ct
Chestnut Ave
York Rd
Pontiac Dr
Haverhill St
Laredo St
Chatham Rd
Sanford Ln
Shale Ct
Jetty Pt
Saddle Dr
Karst Rd
Woodstock St
Pleasant Vale Dr
Ravine Dr
Rich Field Dr
Sausalito Ave
Sutter St
Buckingham Ln
Carnaby Ct
Mayfair Ct
Salisbury Dr
Southampton Rd
Banff Ct
Edinburgh Dr
Gateshead Rd
Borden Ct
Crespi Ct
Kentner Ct
Chase Ct
Four Peaks St
North Fork Ave
Alander Ct
Glen Ave
Summit Trail Ct
Public Trail
Don Lorenzo Dr
Don Carlos Dr
Don Mata Dr
Don Ricardo Dr
Don Miguel Dr
College Blvd
Tamarack Ave
Glasgow Dr
Wellspring St
Nelson Ct
Gage Dr
Garden Hill Loop
Via Marta
Crestview Dr
Loma Ct
Ashberry Rd
Ciardi Ct
Frost Ave
Longfellow Rd
Forecastle Ct
Reef Cir
Hemingway Dr
Coleridge Ct
Twain Ave
Twain Ct
Masters Rd
Camino Hills Dr
Tolkien Way
Whitman Way
Newton Dr
Van Allen Way
Cannon Rd
Faraday Ave
Aston Ave
Darwin Ct
Rutherford Rd
Balfour Ct
Geiger Ct
Landau Ct
Pascal Ct
Priestly Dr
La Place Ct
El Camino Real
Palomar Point Way
Kellogg Ave
Dryden Pl
Camino Vida Roble
Palomar Airport Drwy
Palomar Airport Rd
Paseo Del Norte
Avenida Encinas
Armada Dr
Fleet St
Legoland Dr
Grand Pacific Dr
Marbrisa Cir
Drake Way
Ridgecrest Dr
Donna Dr
Ann Dr
Lee Ct
Celinda Dr
Azure Cir
Catalina Dr
Trieste Dr
Longview Dr
Sierra Morena Ave
Seaview Way
Donna Ct
Alder Ave
Porta Pl
La Portalada Dr
Milano Dr
Valley St
Park Dr
Packard Ln
Skyline Rd
Palisades Dr
East Pointe Ave
High Ridge Ave
Sunrise Cir
Isle Dr
Schooner Way
Clearview Dr
Telescope Ave
Neblina Dr
Avila Ave
Aura Cir
Sunnyhill Dr
Hillside Dr
Cordoba Pl
Calavo Ct
Park Dr
Cove Dr
Adams St
Beachwood Ct
Alondra Way
Park Dr
Carlsbad
Oceanside
Vista
Pirgos Way
Sienna St
Via Silva
Via Bernardo
Wesley Way
Wisteria Dr
Via Las Villas
Via Del Rancho
Via Del Sur
Cordoba Way
Adra Way
Leisure Village Way
Corinthia Way
Malea Way
Alicante Way
Galicia Way
Collinos Way
Lamia Way
Dassia Way
Andros Way
Pindar Way
Rhodes Way
Lindos Way
Ithaca Dr
Longhorn Dr
Willow Ridge Dr
Antigua Dr
Lucaya Ct
Rosewood St
Courage St
Redwood Crest
Shadowridge Dr
Sequoia Crest
White Birch Dr
LOCAL DPA
LOCAL DPA
Dawson Dr
Sunny Creek Rd
Badger Ln
Coyote Ct
Foxtail Loop
Cougar Dr
Palmer Way
Impala Dr
Orion Way
Orion St
Fermi Ct
Salk Ave
Gazelle Ct
Caribou Ct
Whiptail Loop
El Fuerte St
Sea Otter Pl
Loker Ave W
Loker Ave E
Campbell Pl
Slater Pl
Dartington Way
Finnila Pl
Gateway Rd
Bressi Ranch Way
Town Garden Rd
Garden House Rd
N
0
0.13
0.25
0.5
Miles

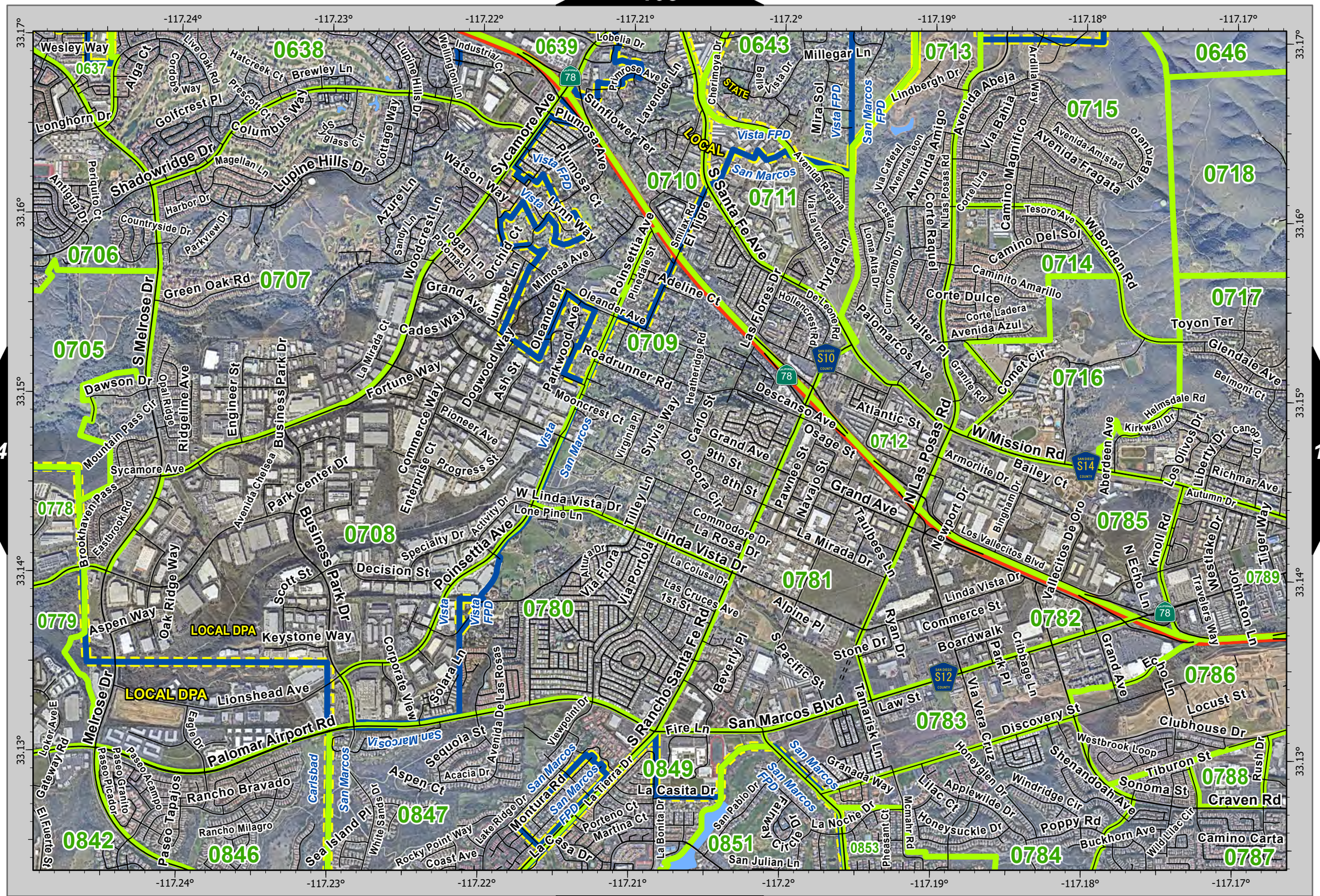

124 126 141

N

0 0.13 0.25 0.5 Miles

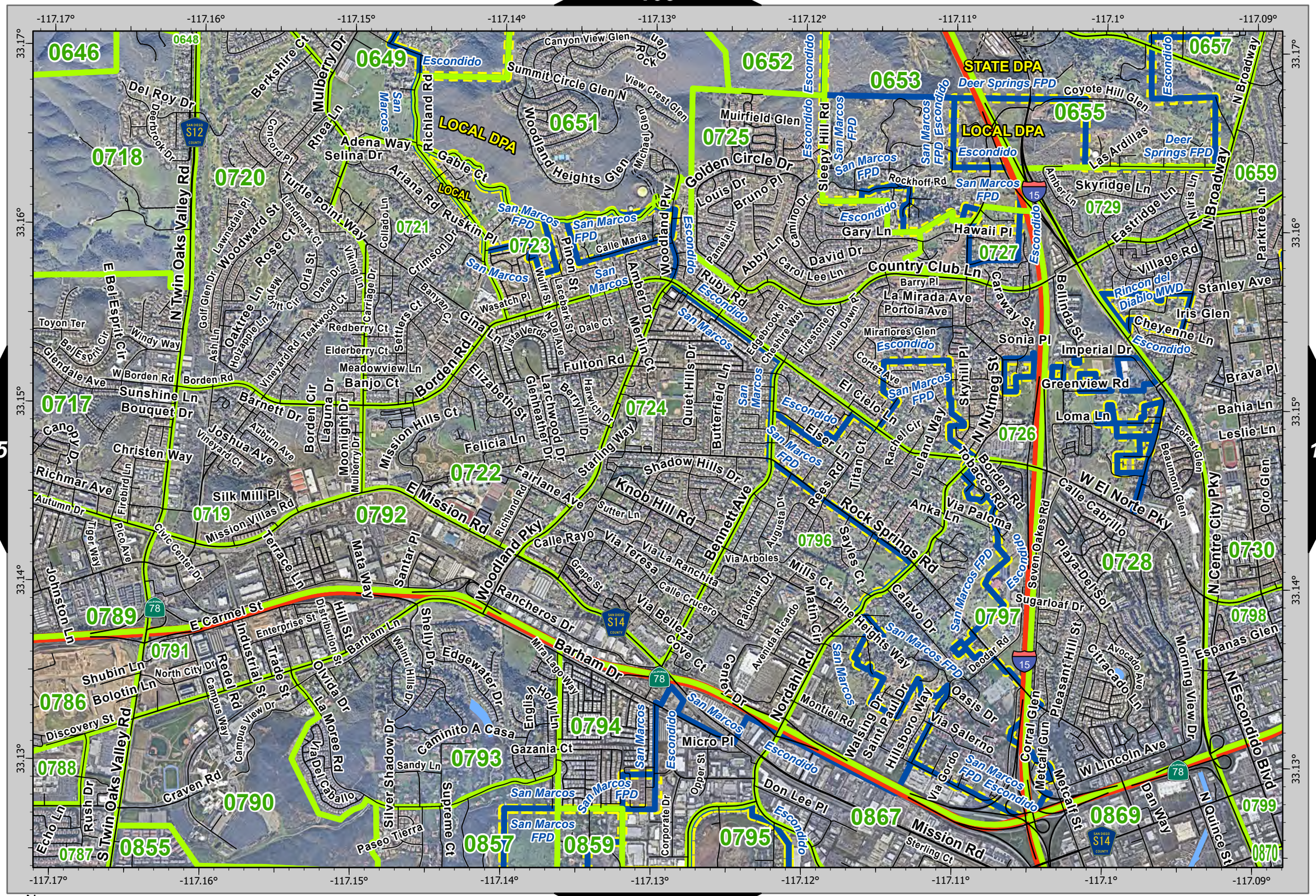
-117.17°
-117.16°
-117.15°
-117.14°
-117.13°
-117.12°
-117.11°
-117.1°
-117.09°
33.17°
33.16°
33.15°
33.14°
33.13°
0646
0648
0649
0652
0653
0657
0718
0720
0721
0723
0725
0651
0655
0659
0729
0727
0717
0724
0722
0726
0719
0792
0728
0730
0789
0791
0796
0797
0798
0786
0794
0793
0788
0790
0855
0857
0859
0795
0867
0869
0799
0787
0870
Escondido
San Marcos
San Marcos FPD
Escondido FPD
LOCAL DPA
STATE DPA
Deer Springs FPD
LOCAL
Canyon View Glen
Rock Glen
Summit Circle Glen N
View Crest Glen
Woodland Heights Glen
Michael Glen
Muirfield Glen
Golden Circle Dr
Louis Dr
Bruno Pl
Sleepy Hill Rd
Rockhoff Rd
Coyote Hill Glen
Las Ardillas
Amber Ln
Skyridge Ln
Eastridge Ln
N Iris Ln
N Broadway
Parktree Ln
Village Rd
Rincon del Diablo MWD
Stanley Ave
Iris Glen
Cheyenne Ln
Brava Pl
Bahia Ln
Leslie Ln
Forest Glen
Beaumont Glen
Oro Glen
N Centre City Pky
Berkshire Ct
Mulberry Dr
Del Roy Dr
Deerbrook Dr
Rhea Ln
Concord Pl
Adena Way
Selina Dr
Richland Rd
Gable Ct
Ruskin Pl
Ariana Rd
Turtle Point Way
Collado Ln
Crimson Dr
Calle Maria
Pinon St
Wulff St
Lacepark St
Dale Ct
Wasatch Pl
Woodward St
Lawnsdale Pl
Rose Ct
Landmark Ct
Oria St
Dane Dr
Viking Ln
Carriage Dr
Teakwood Ct
Redberry Ct
Elderberry Ct
Meadowview Ln
Banjo Ct
Settlers Ct
Banyan Ct
Golf Glen Dr
Oaktree Ln
Ash Ln
Holzapple Ln
Vineyard Rd
Toyon Ter
Windy Way
Bel Esprit Cir
E Bel Esprit Cir
N Twin Oaks Valley Rd
Glendale Ave
W Borden Rd
Borden Rd
Sunshine Ln
Bouquet Dr
Barnett Dr
Borden Cir
Laguna Dr
Moonlight Dr
Joshua Ave
Auburn Ave
Vineyard Ct
Christen Way
Richmar Ave
Autumn Dr
Firebird Ln
Tiger Way
Picio Ave
Silk Mill Pl
Mission Villas Rd
Civic Center Dr
Terrace Ln
Mata Way
Santar Pl
E Mission Rd
Borden Rd
Gina Ln
Elizabeth St
Felicia Ln
Fairlane Ave
Mission Hills Ct
Starling Way
Shadow Hills Dr
Knob Hill Rd
Bennett Ave
Sutter Ln
Calle Rayo
Via Teresa
Via La Ranchita
Grape St
Calle Crucero
Via Belleza
Cove Ct
Rancheros Dr
Woodland Pky
Quiet Hills Dr
Butterfield Ln
Merlin Ct
Amber Dr
Harwich Dr
Berryhill Dr
Larchwood Dr
Glenheather Dr
Pamela Ln
Abby Ln
Camino Dr
Carol Lee Ln
David Dr
Gary Ln
Hawaii Pl
Country Club Ln
Barry Pl
La Mirada Ave
Portola Ave
Miraflores Glen
Cortez Ave
El Cielo Ln
Julie Dawn Ct
Firestone Dr
Cheshire Way
Edgebrook Pl
Ruby Rd
Caraway St
Sonia Pl
Skyhill Pl
N Nutmeg St
Imperial Dr
Greenview Rd
Loma Ln
Belinda St
Rachel Cir
Leland Way
Titan Ct
Rees Rd
Elser Ln
Tobacco Rd
Borden Rd
Via Paloma
Anka Ln
Rock Springs Rd
Sayles Ct
Via Arboles
Palomar Dr
Augusta Dr
Mills Ct
Matin Cir
Pine Heights Way
Calvo Dr
Sugarloaf Dr
Deodar Rd
Seven Oaks Rd
Calle Cabrillo
W El Norte Pky
Playa Del Sol
Pleasant Hill St
Citracado Ln
Avocado Ave
Morning View Dr
Espanas Glen
N Escondido Blvd
Oasis Dr
Via Salerno
Hillsboro Way
Saint Paul Dr
Walsing Dr
Montiel Rd
Nordahl Rd
Center Dr
Avenida Ricardo
Micro Pl
Gazania Ct
Sandy Ln
Caminito A Casa
English Holly Ln
Mira Lago Way
Barham Dr
E Carmel St
Enterprise St
Distribution St
Hill St
Barham Ln
Industrial St
Trade St
Rede l Rd
Campus Way
Campus View Dr
North City Dr
Shubin Ln
Bolotin Ln
Discovery St
Olivida Dr
La Moree Rd
Via Del Caballo
Shelly Dr
Walnut Hills Dr
Edgewater Dr
Craven Rd
Rush Dr
Echo Ln
S Twin Oaks Valley Rd
Paseo Tierra
Supreme Ct
Corporate Dr
Opper St
Don Lee Pl
Sterling Ct
Mission Rd
Metcalf Gun
Metcalf St
Corral Glen
Via Gordo
W Lincoln Ave
Dan Way
N Quince St
Oro Glen
Miles
0
0.13
0.25
0.5
N

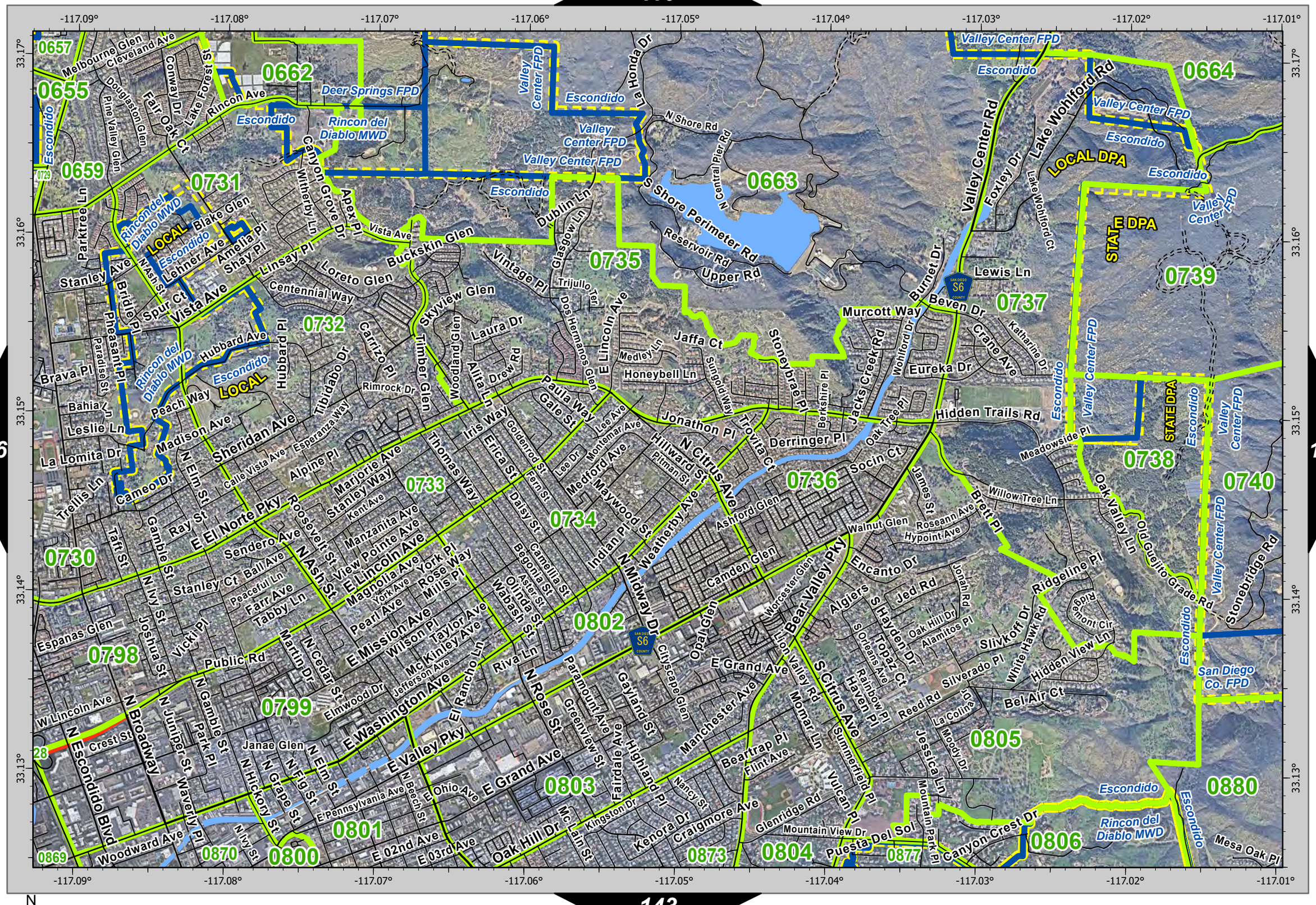

N

0 0.13 0.25 0.5 Miles

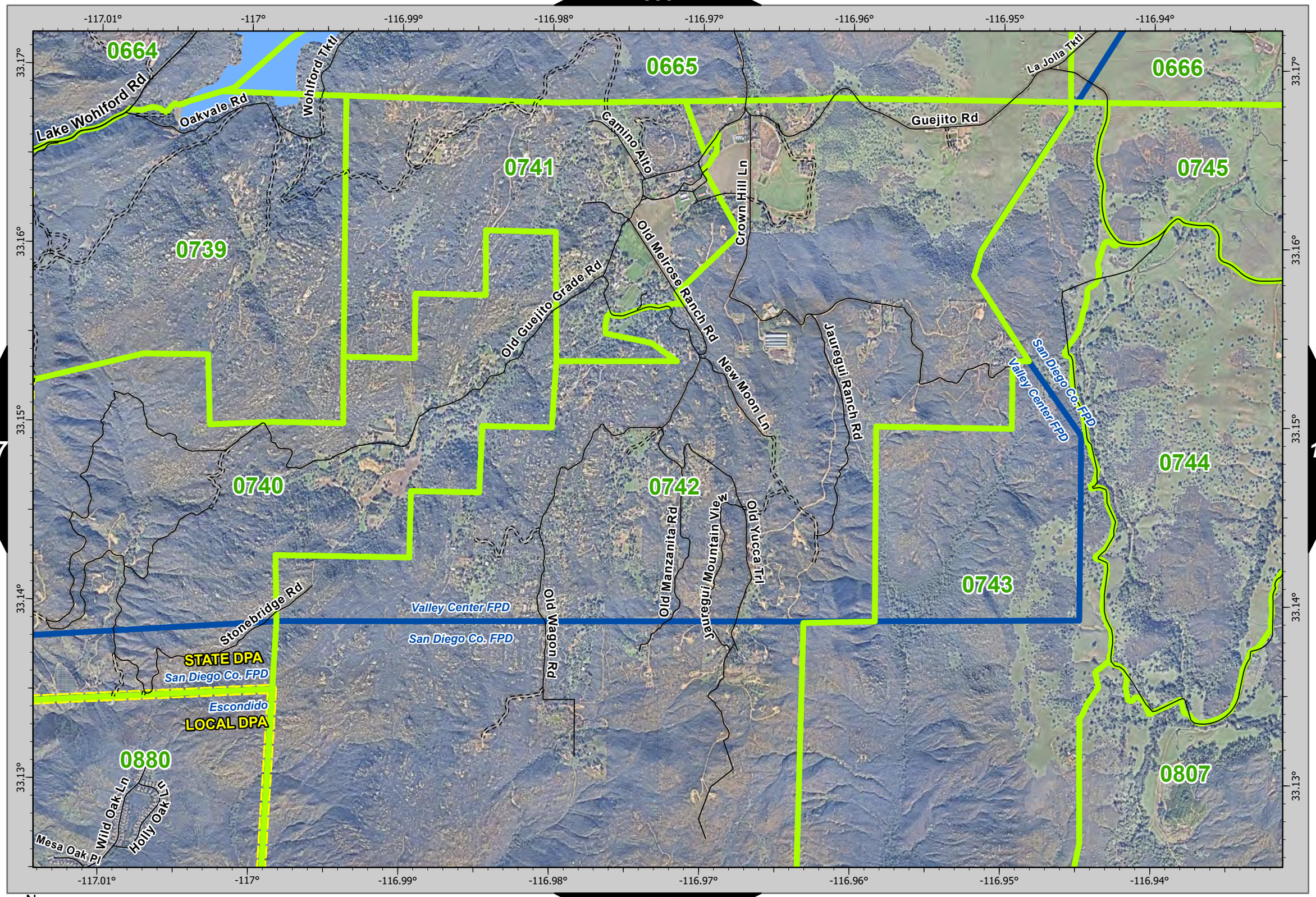

127
129
144

N

0 0.13 0.25 0.5 Miles

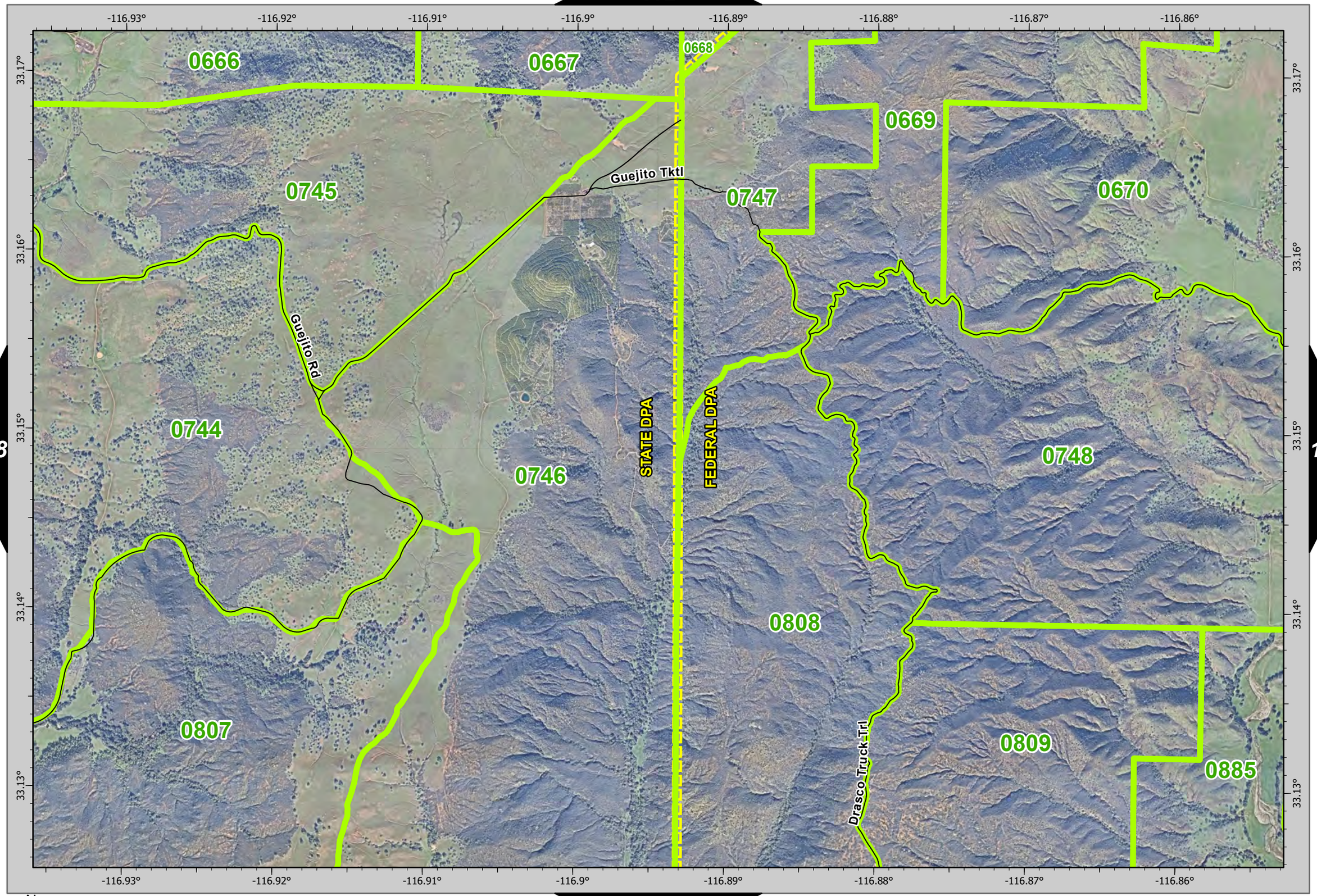

128 130 145

N

0 0.13 0.25 0.5 Miles

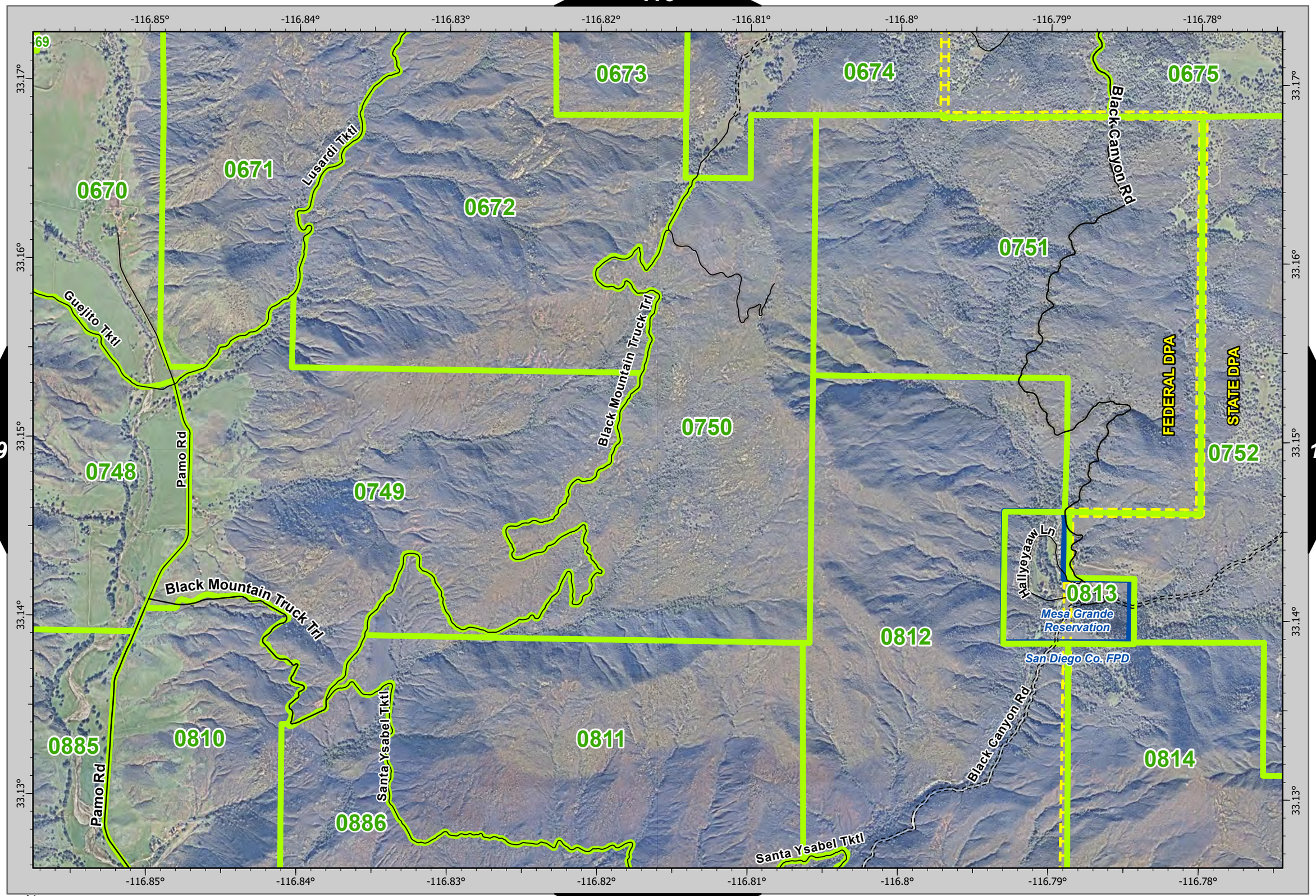

N

0 0.13 0.25 0.5 Miles

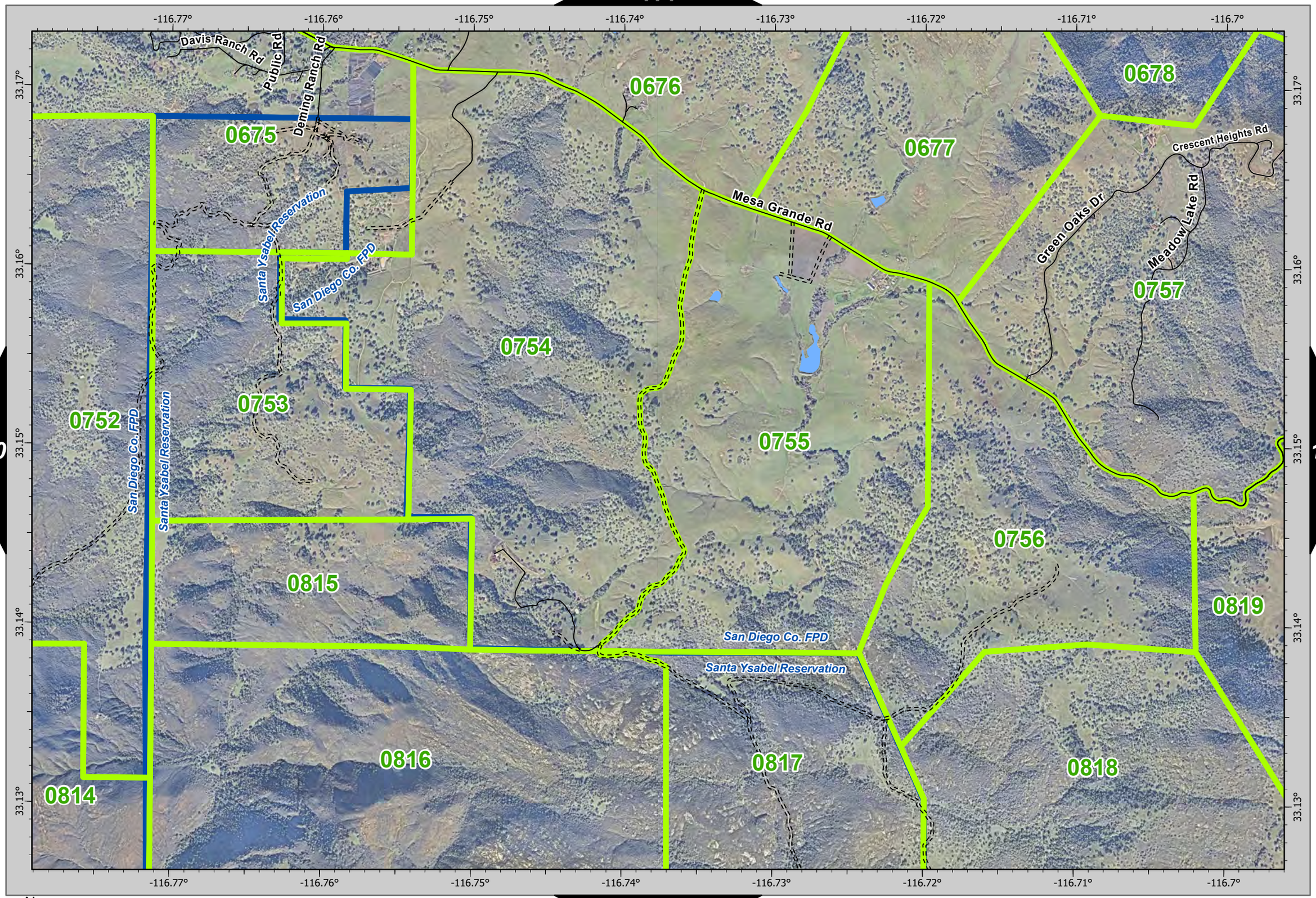

130 132

N

0 0.13 0.25 0.5 Miles

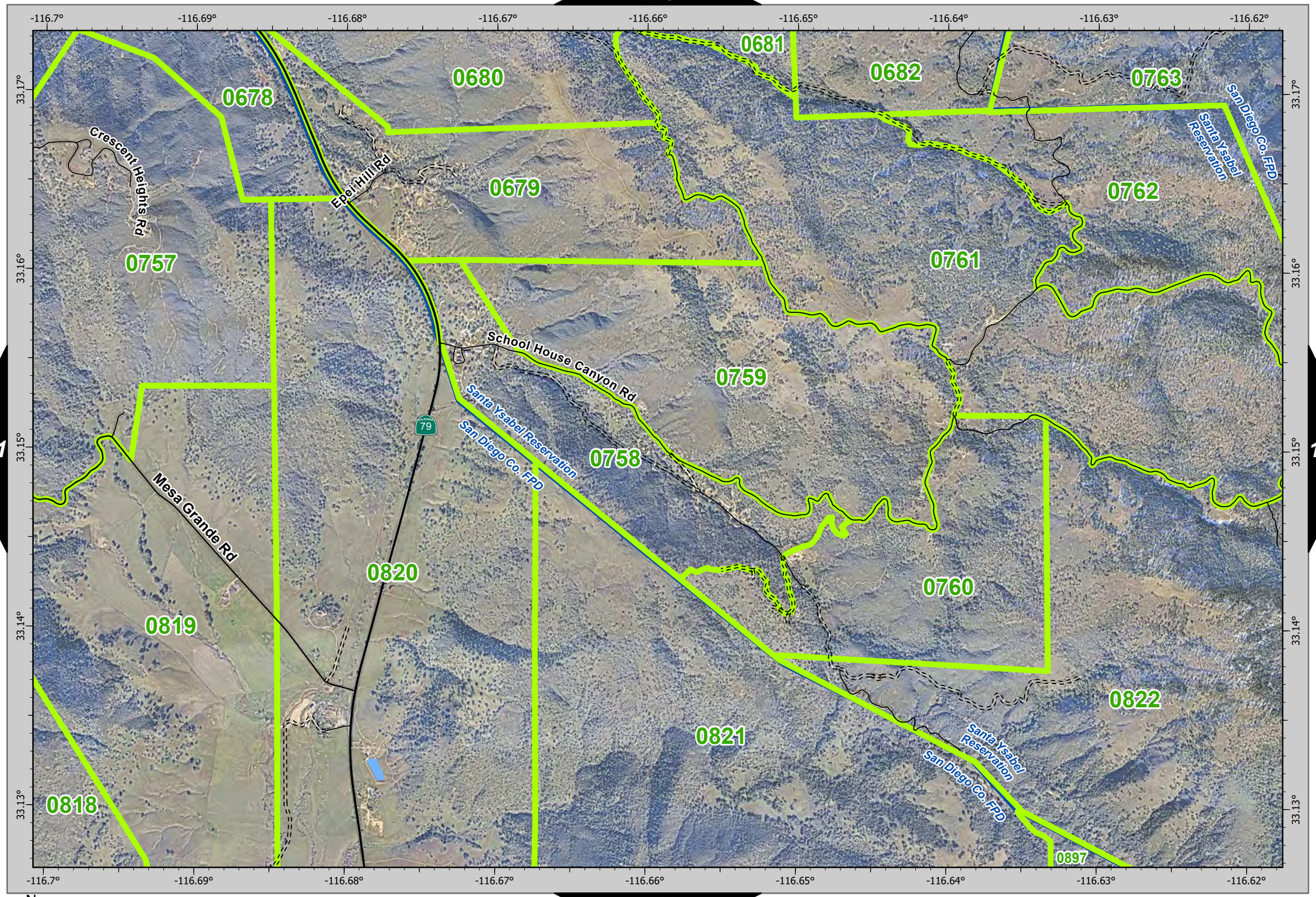

131 133 148

N

0 0.13 0.25 0.5 Miles

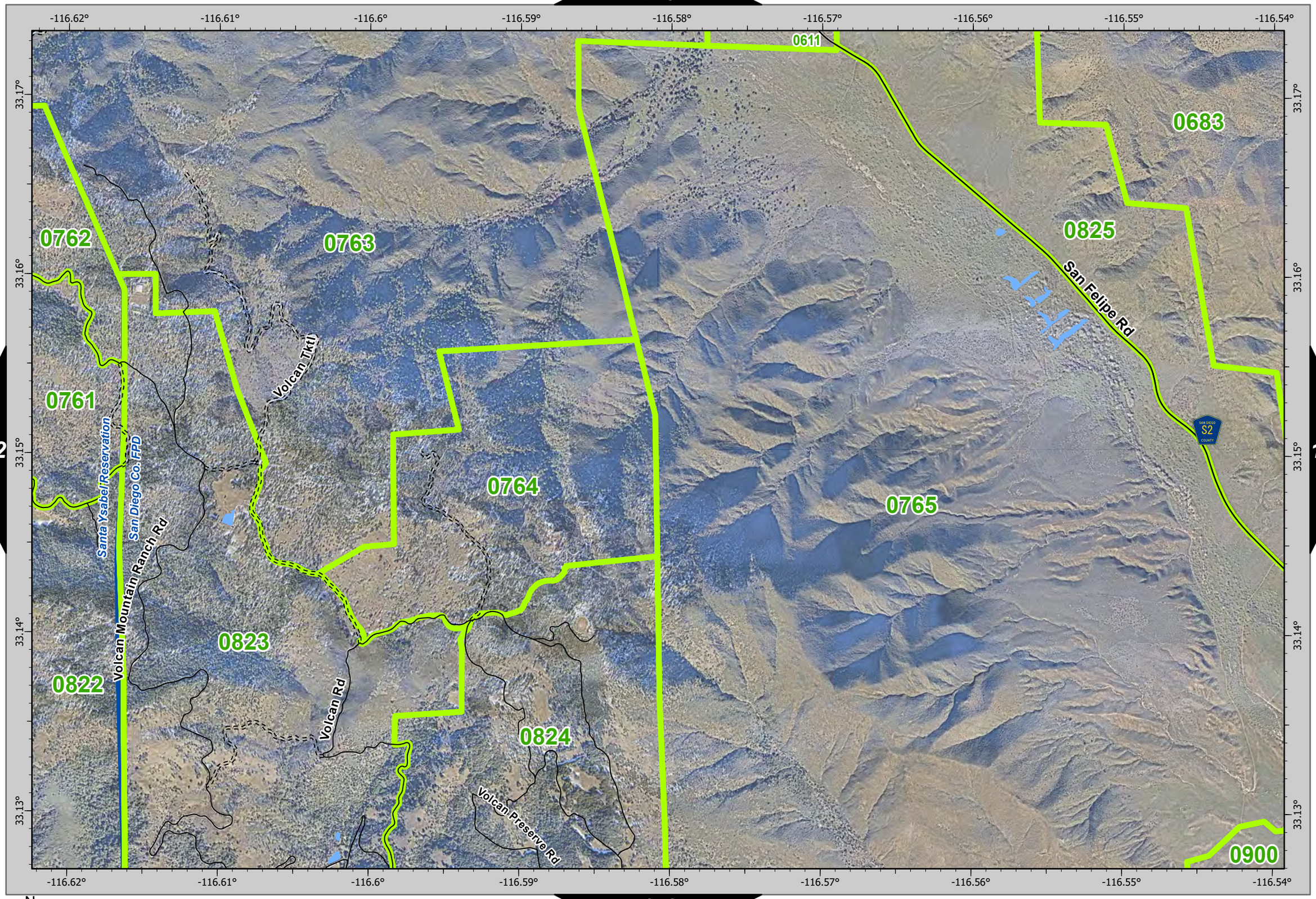

N

0 0.13 0.25 0.5 Miles

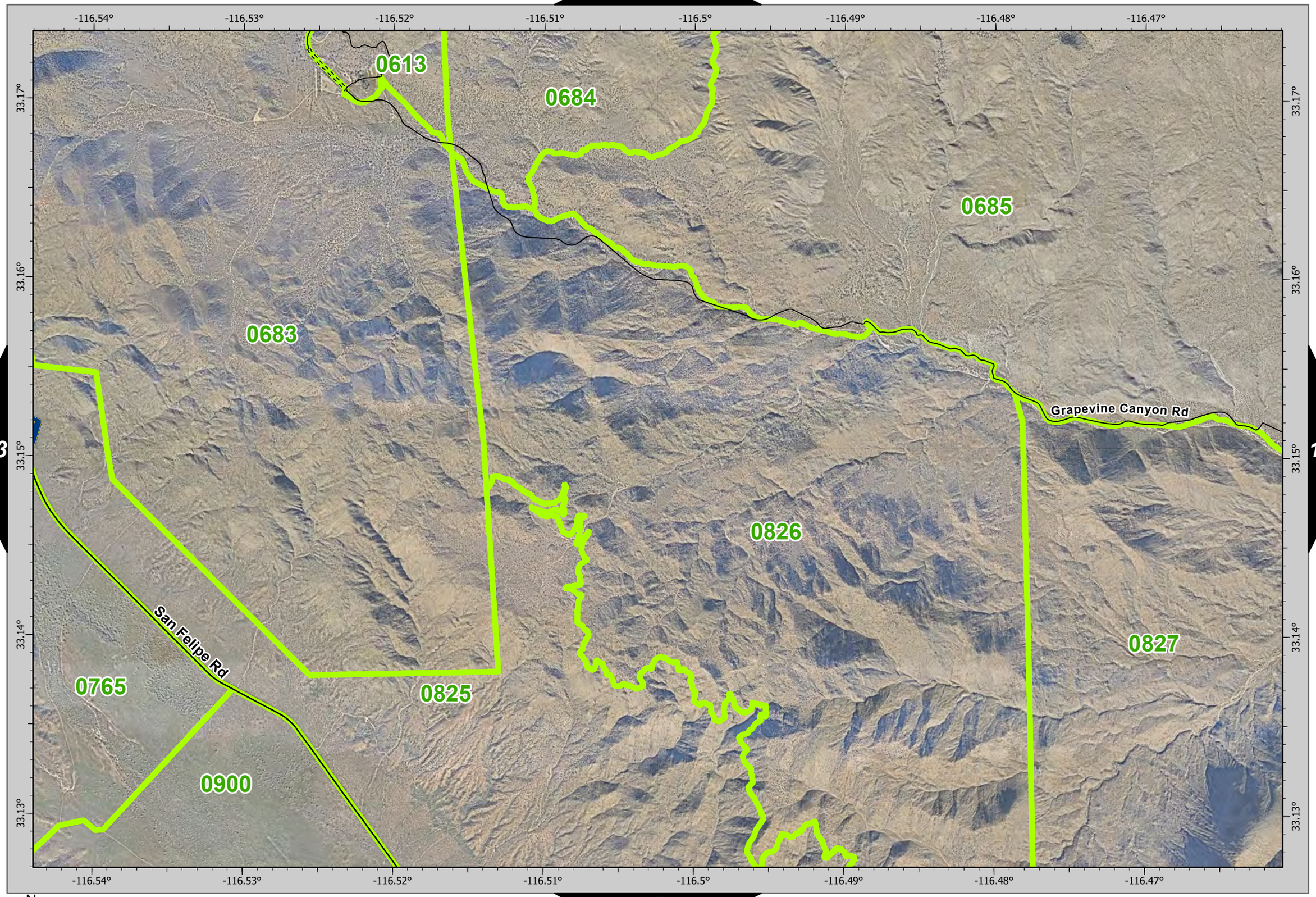
-116.54°
-116.53°
-116.52°
-116.51°
-116.5°
-116.49°
-116.48°
-116.47°
33.17°
33.16°
33.15°
33.14°
33.13°
0613
0684
0685
0683
Grapevine Canyon Rd
0826
0827
San Felipe Rd
0765
0825
0900
N
0 0.13 0.25 0.5 Miles

133
135
150

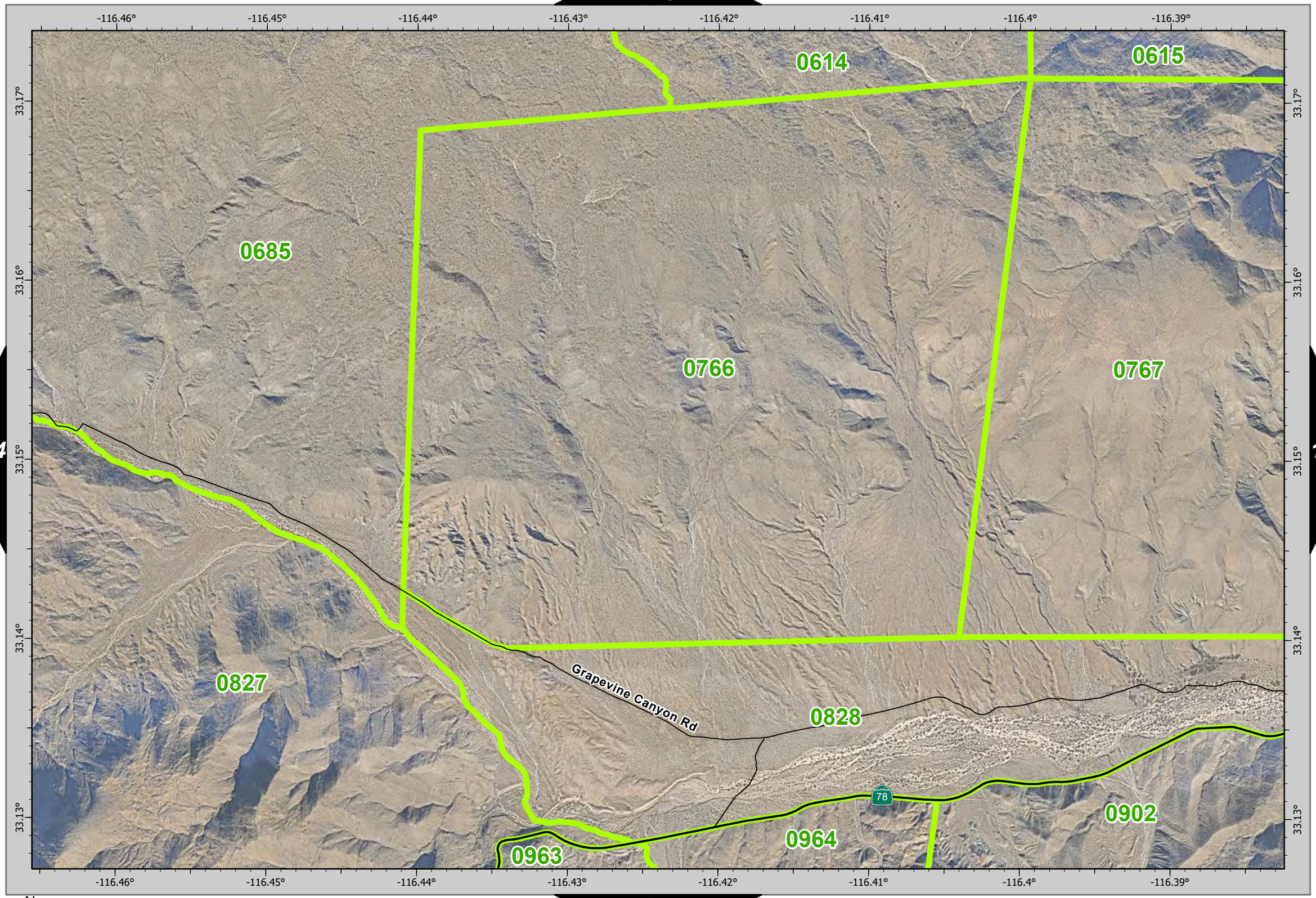

N

0 0.13 0.25 0.5 Miles

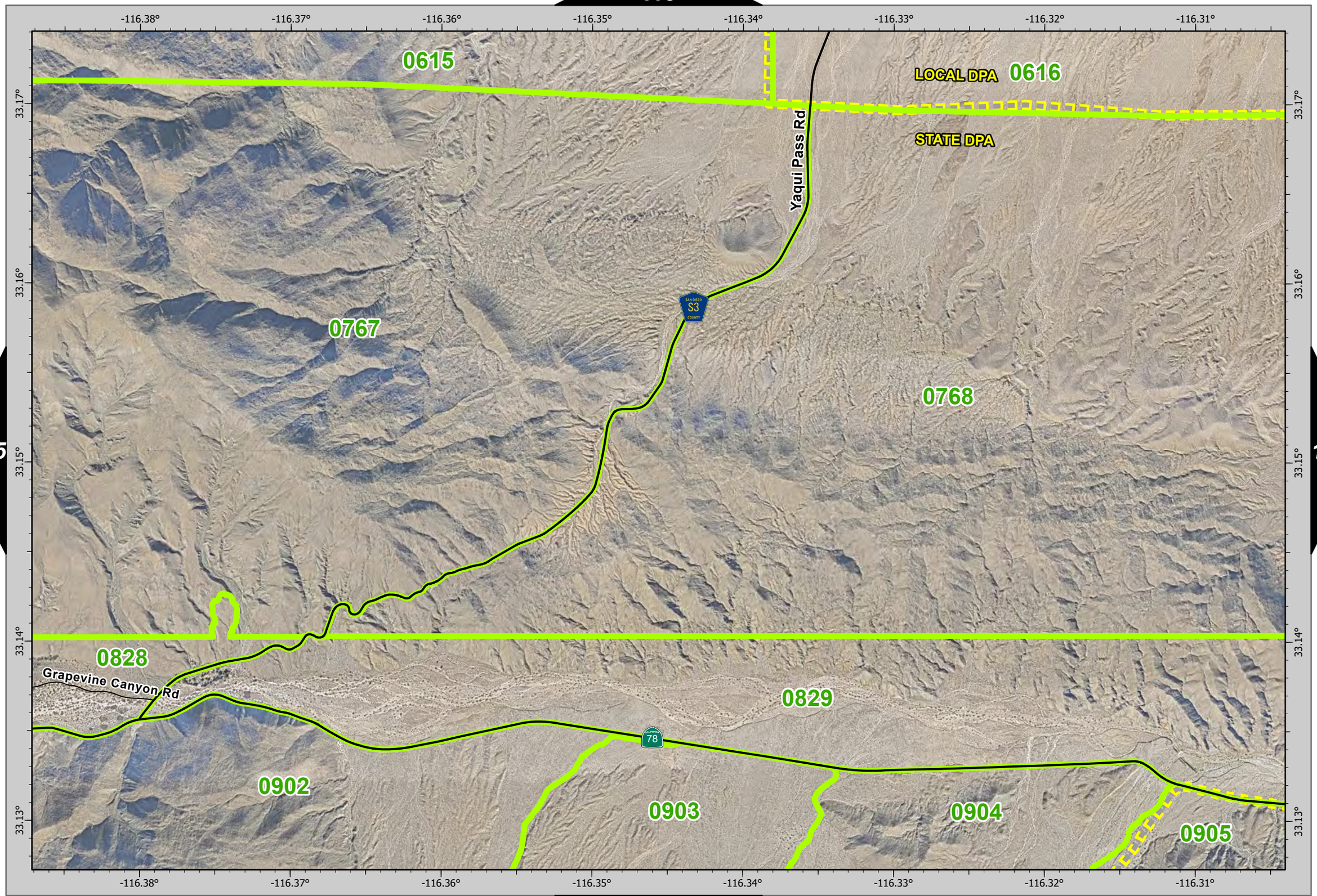

135
137

N
0 0.13 0.25 0.5 Miles

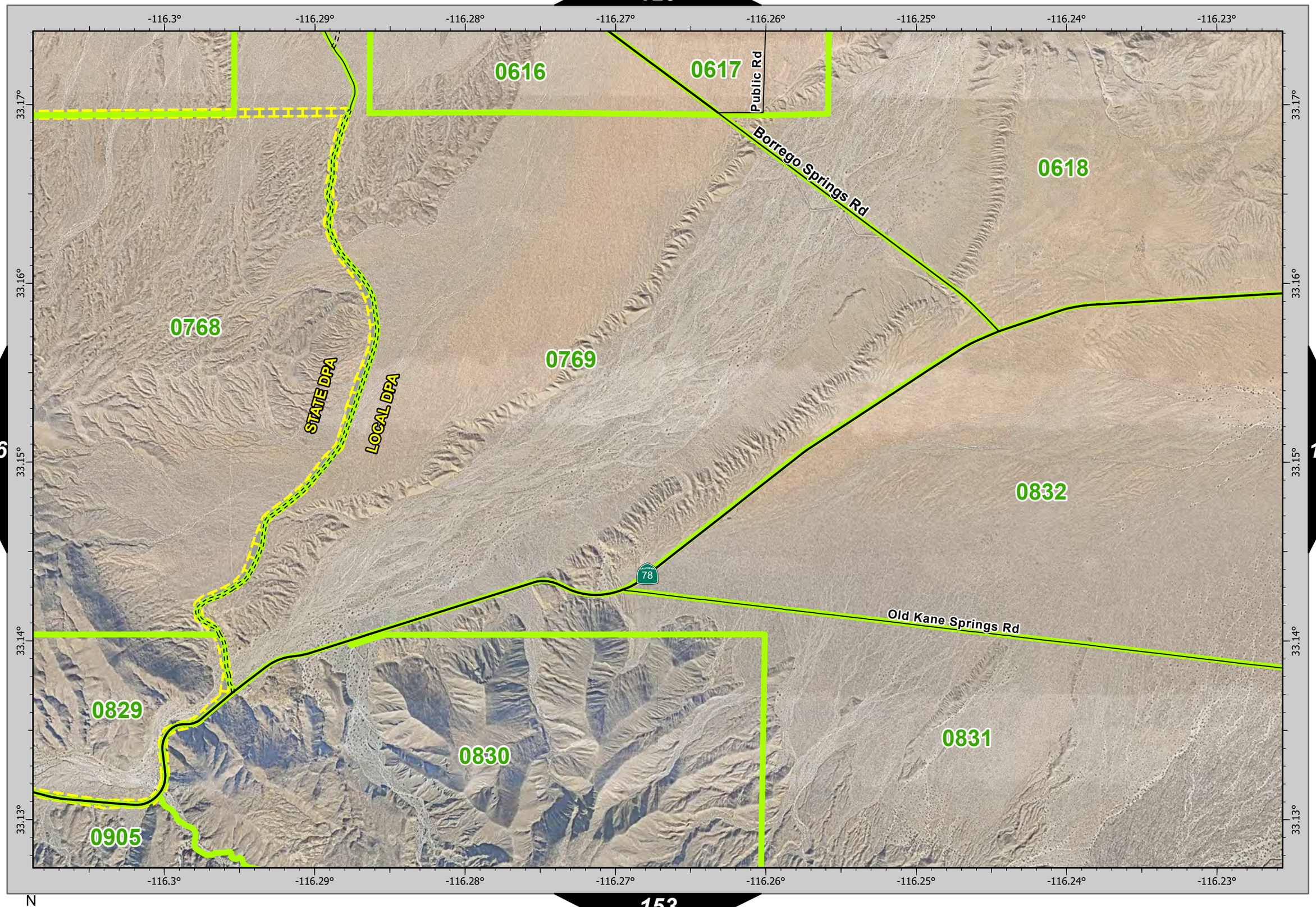
-116.3°
-116.29°
-116.28°
-116.27°
-116.26°
-116.25°
-116.24°
-116.23°
33.17°
33.16°
33.15°
33.14°
33.13°
0616
0617
Public Rd
Borrego Springs Rd
0618
0768
STATE DPA
LOCAL DPA
0769
0832
78
Old Kane Springs Rd
0829
0830
0831
0905
N
0 0.13 0.25 0.5 Miles

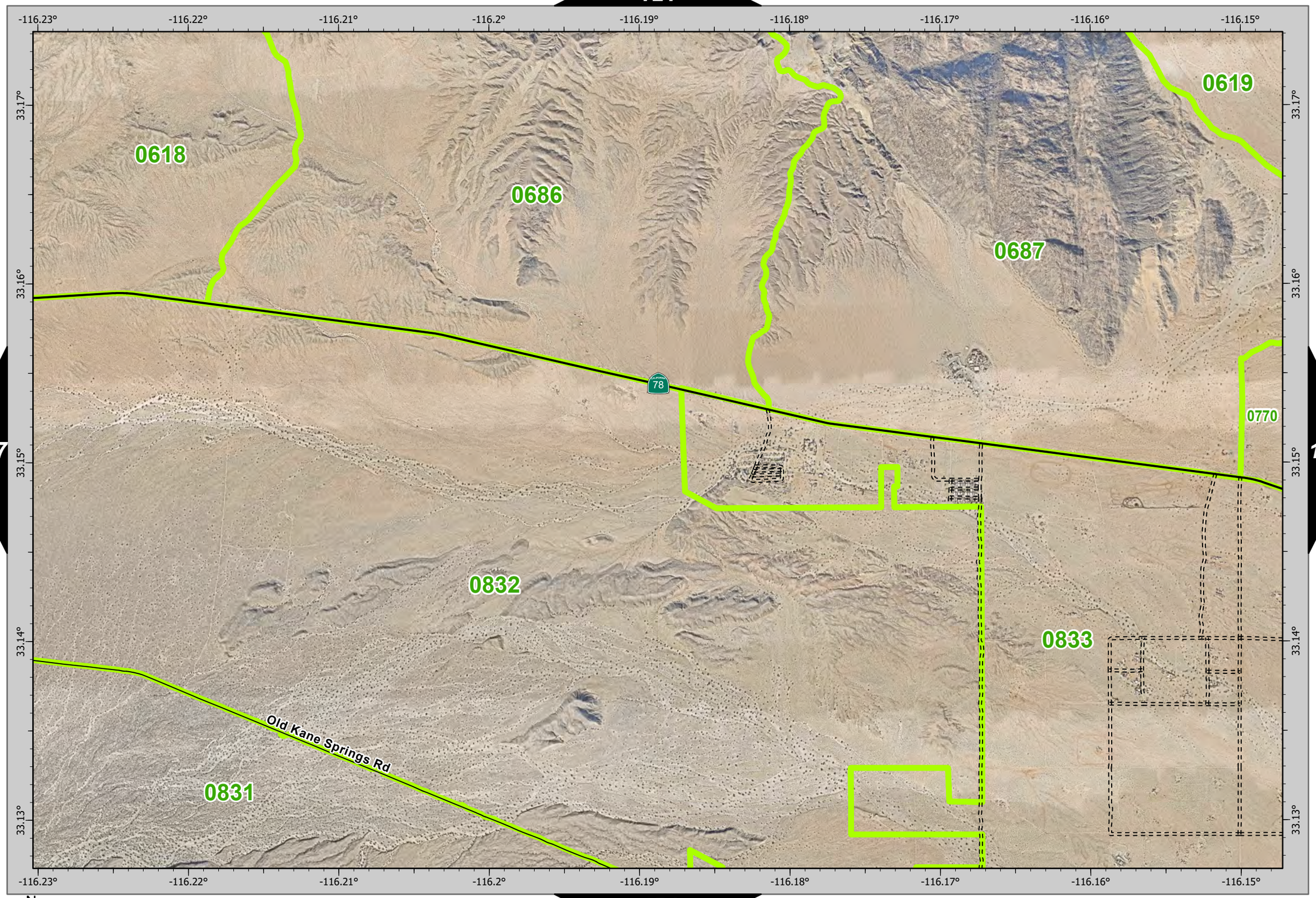

137
139

N

0 0.13 0.25 0.5 Miles

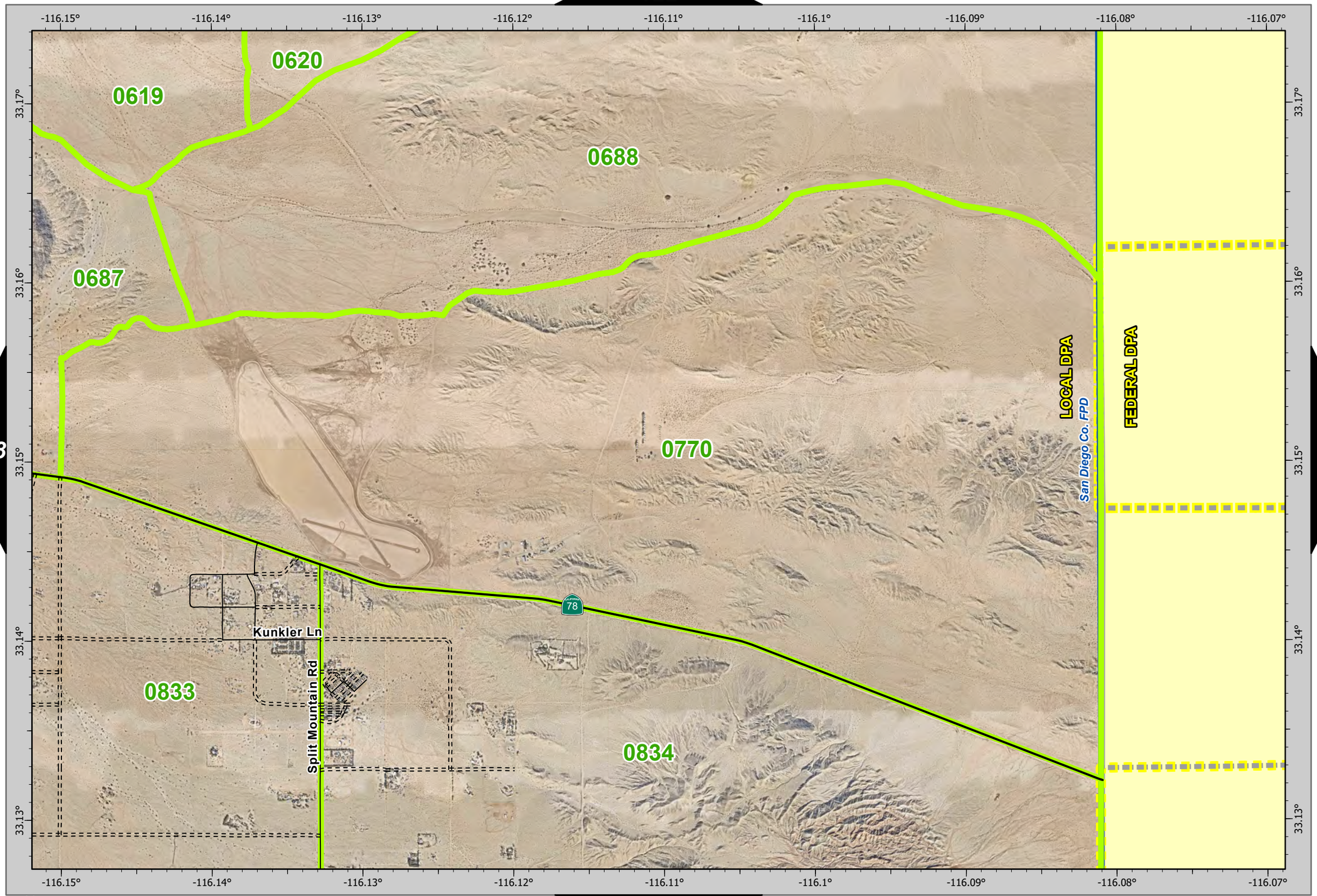

N

0 0.13 0.25 0.5 Miles

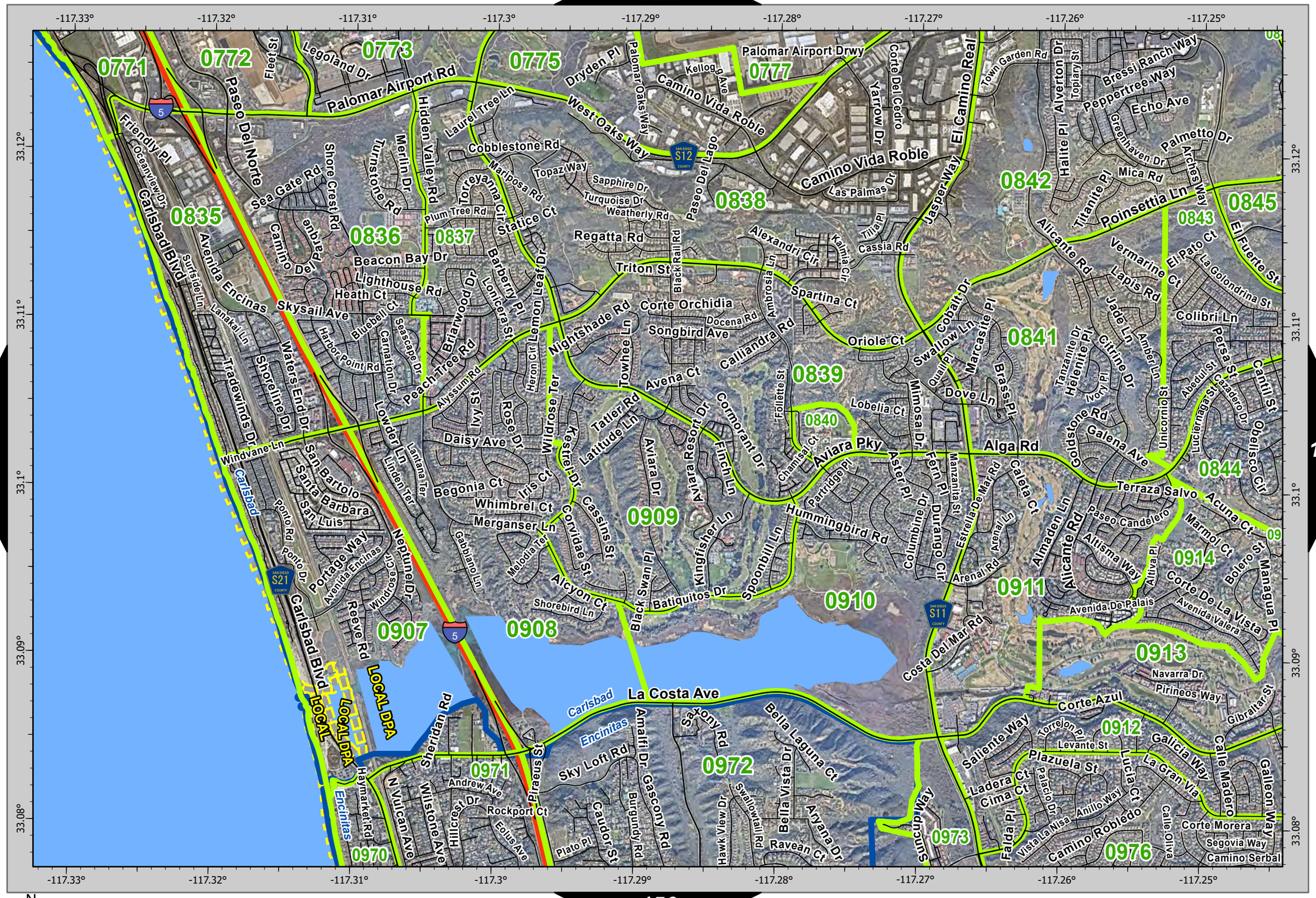
-117.33°
-117.32°
-117.31°
-117.3°
-117.29°
-117.28°
-117.27°
-117.26°
-117.25°
33.12°
33.11°
33.1°
33.09°
33.08°
0771
0772
0773
0775
0777
0835
0836
0837
0838
0839
0840
0841
0842
0843
0844
0845
0907
0908
0909
0910
0911
0912
0913
0914
0970
0971
0972
0973
0976
Palomar Airport Rd
Palomar Airport Drwy
Camino Vida Roble
West Oaks Way
Paseo Del Norte
Carlsbad Blvd
Avenida Encinas
Skysail Ave
Beacon Bay Dr
Lighthouse Rd
Regatta Rd
Triton St
Corte Orchidia
Songbird Ave
Nightshade Rd
Calliandra Rd
Oriole Ct
Swallow Ln
Dove Ln
Alga Rd
Aviara Pky
Hummingbird Rd
Batiquitos Dr
Costa Del Mar Rd
La Costa Ave
Encinitas
Carlsbad
Poinsettia Ln
Alicante Rd
Jasper Way
El Camino Real
Cobalt Dr
Spartina Ct
Ambrosia Ln
Black Rail Rd
Paseo Del Lago
Las Palmas Dr
Cassia Rd
Tilia Pl
Kalmia Ct
Alexandri Cir
Sapphire Dr
Turquoise Dr
Weatherly Rd
Topaz Way
Mariposa Rd
Cobblestone Rd
Laurel Tree Ln
Dryden Pl
Palomar Oaks Way
Kellogg Ave
Yarrow Dr
Corte Del Cedro
Town Garden Rd
Alverton Dr
Topiary St
Bressi Ranch Way
Peppertree Way
Echo Ave
Palmetto Dr
Arches Way
Greenhaven Dr
Mica Rd
Titanite Pl
Halite Pl
Vermarine Ct
Lapis Rd
Jade Ln
Citrine Dr
Amber Ln
Tanzanite Dr
Helenite Pl
Ivory Pl
Quail Pl
Marcasite Pl
Brass Pl
Colibri Ln
El Pato Ct
La Golondrina St
El Fuerte St
Persa St
Cantil St
Abedul St
Cazadero Dr
Unicornio St
Lucernaga St
Obelisco Cir
Goldstone Rd
Galena Ave
Terraza Salvo Acuna Ct
Paseo Candelero
Altisma Way
Altiva Pl
Marmol Ct
Bolero St
Managua Pl
Corte De La Vista
Avenida Valera
Avenida De Palais
Almaden Ln
Alicante Rd
Arenal Rd
Arenal Ln
Caleta Ct
Estrella De Mar Rd
Columbine Dr
Durango Cir
Manzanita St
Fern Pl
Aster Pl
Partridge Pl
Chamisal Ct
Follette St
Lobelia Ct
Mimosa Dr
Cormorant Dr
Aviara Resort Dr
Aviara Dr
Finch Ln
Kingfisher Ln
Spoonbill Ln
Black Swan Pl
Alcyon Ct
Shorebird Ln
Corvidae St
Cassins St
Merganser Ln
Whimbrel Ct
Iris Ct
Begonia Ct
Rose Dr
Ivy St
Daisy Ave
Alyssum Rd
Peach Tree Rd
Briarwood Dr
Lonicera St
Heron Cir
Lemon Leaf Dr
Barberry Pl
Statice Ct
Torreyanna Cir
Plum Tree Rd
Merlin Dr
Turnstone Rd
Hidden Valley Rd
Shore Crest Rd
Sea Gate Rd
Camino De Tarque
Oceanview Dr
Friendly Pl
Fleet St
Legoland Dr
Carlsbad
Ponto Rd
Ponto Dr
Portage Way
Avenida Encinas
Windrose Cir
Neptune Dr
Reeve Rd
Carlsbad Blvd
LOCAL DPA
LOCAL
Sheridan Rd
Andrew Ave
Rockport Ct
Eolus Ave
Hillcrest Dr
Wilstone Ave
N Vulcan Ave
Haymarket Rd
Encinitas
Piraeus St
Sky Loft Rd
Amalfi Dr
Gascony Rd
Saxony Rd
Bella Laguna Ct
Bella Vista Dr
Aryana Dr
Ravean Ct
Hawk View Dr
Swallowtail Rd
Burgundy Rd
Caudor St
Plato Pl
Wildrose Ter
Towhee Ln
Tatler Rd
Latitude Ln
Avena Ct
Windvane Ln
Tradewinds Dr
Shoreline Dr
Waters End Dr
Harbor Point Rd
Carnation Dr
Seascape Dr
Bluebell Ct
Heath Ct
Lanakai Ln
Surfside Ln
Lowder Ln
Linden Ter
Lantana Ter
Santa Barbara
San Luis
San Bartolo
Gabbiano Ln
Melodia Ter
Corte Azul
Pirineos Way
Navarra Dr
Gibraltar St
Torrejon Pl
Levante St
Saliente Way
Plazuela St
Ladera Ct
Cima Ct
Palacio Dr
Anillo Way
Vista La Nisa
Falda Pl
Camino Robledo
Corte Morera
Segovia Way
Camino Serbal
Calle Oliva
Lucia Ct
La Gran Via
Galicia Way
Calle Madero
Galleon Way
Cancun Way
Sunset Ave
Avenida Encinas
Carlsbad
Encinitas
LOCAL DPA
LOCAL
S11
S12
S21
5
N
0
0.13
0.25
0.5
Miles

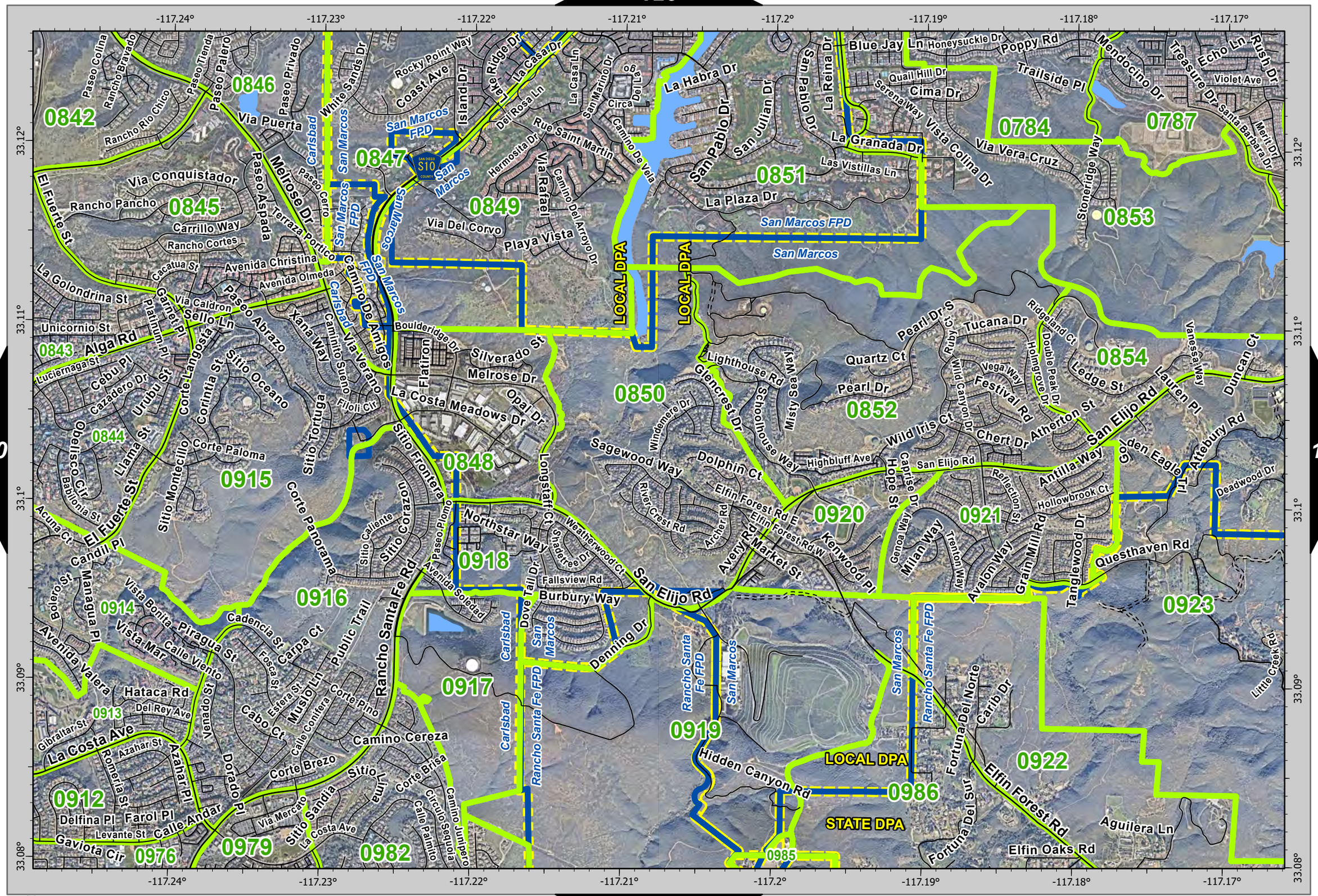

N

0 0.13 0.25 0.5 Miles

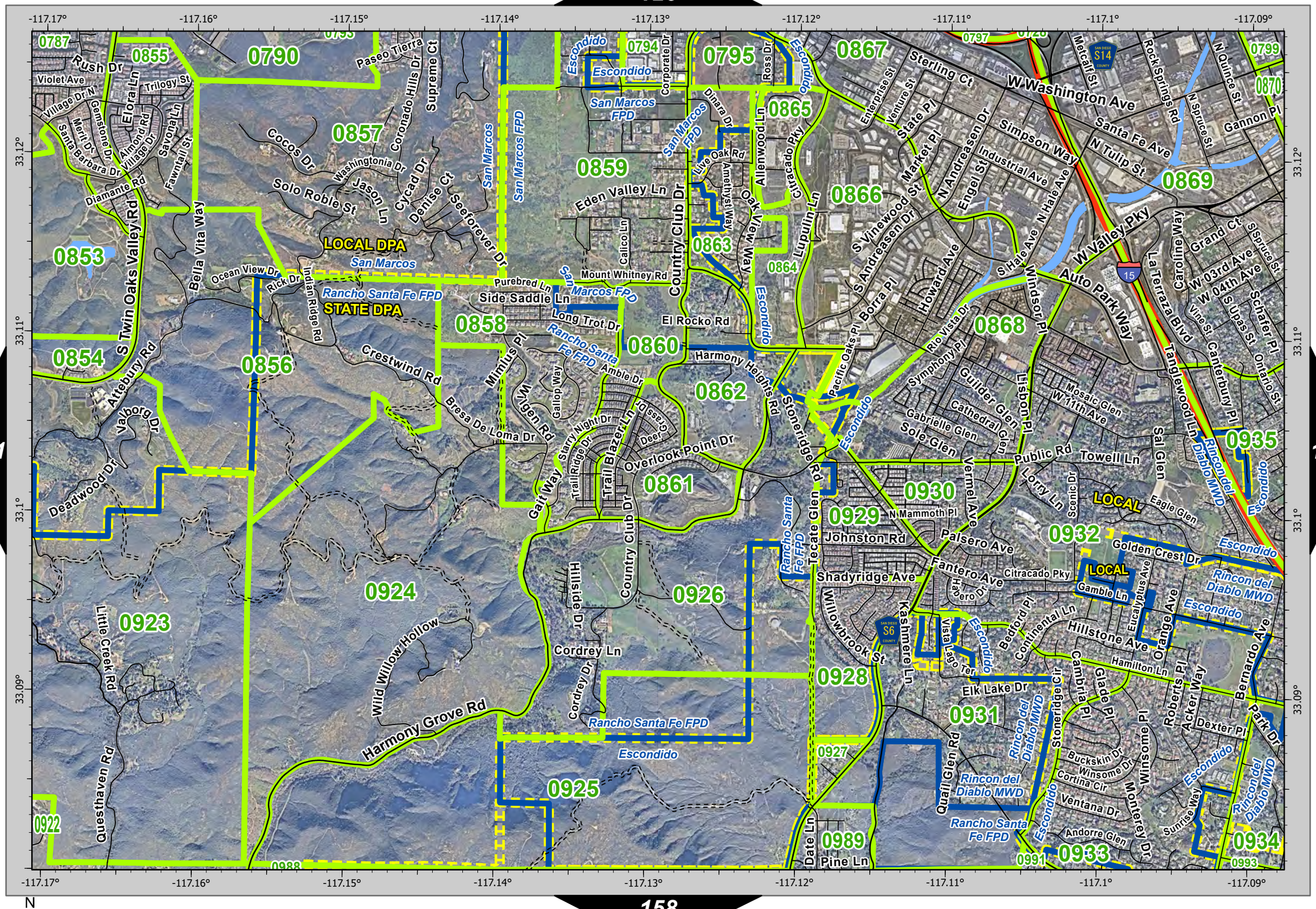

N

0 0.13 0.25 0.5 Miles

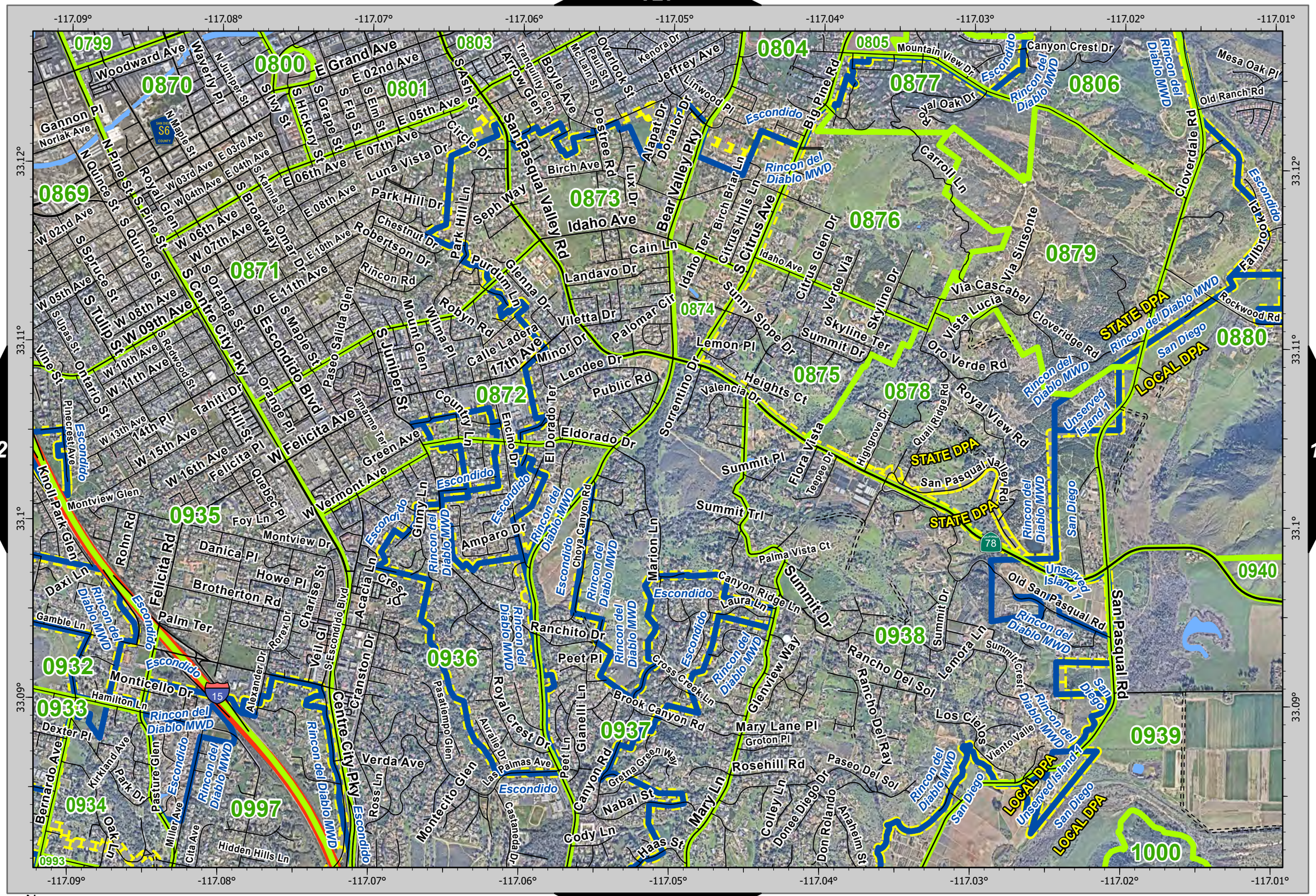

N

0 0.13 0.25 0.5 Miles

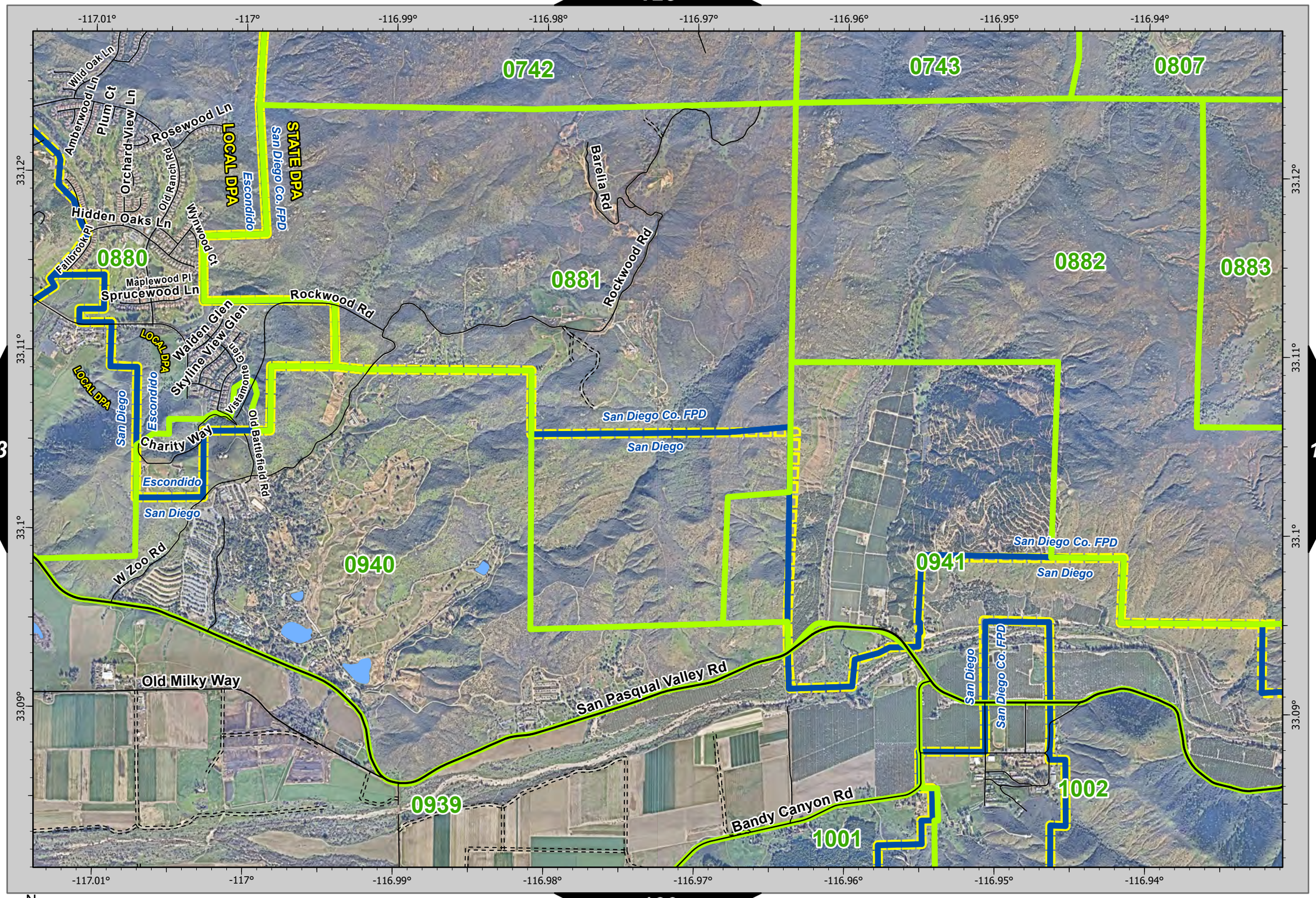

N

0 0.13 0.25 0.5 Miles

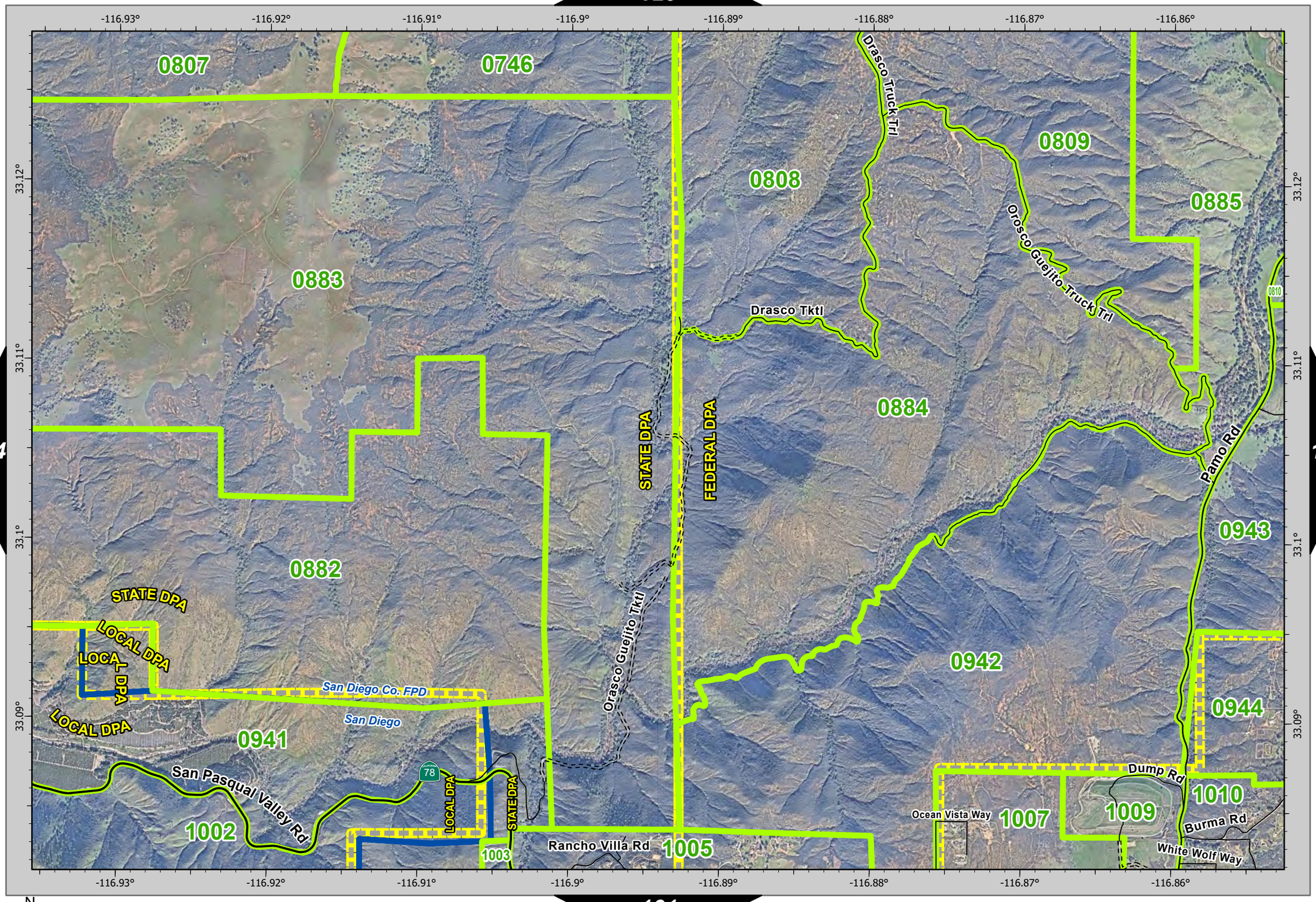

N

0 0.13 0.25 0.5 Miles

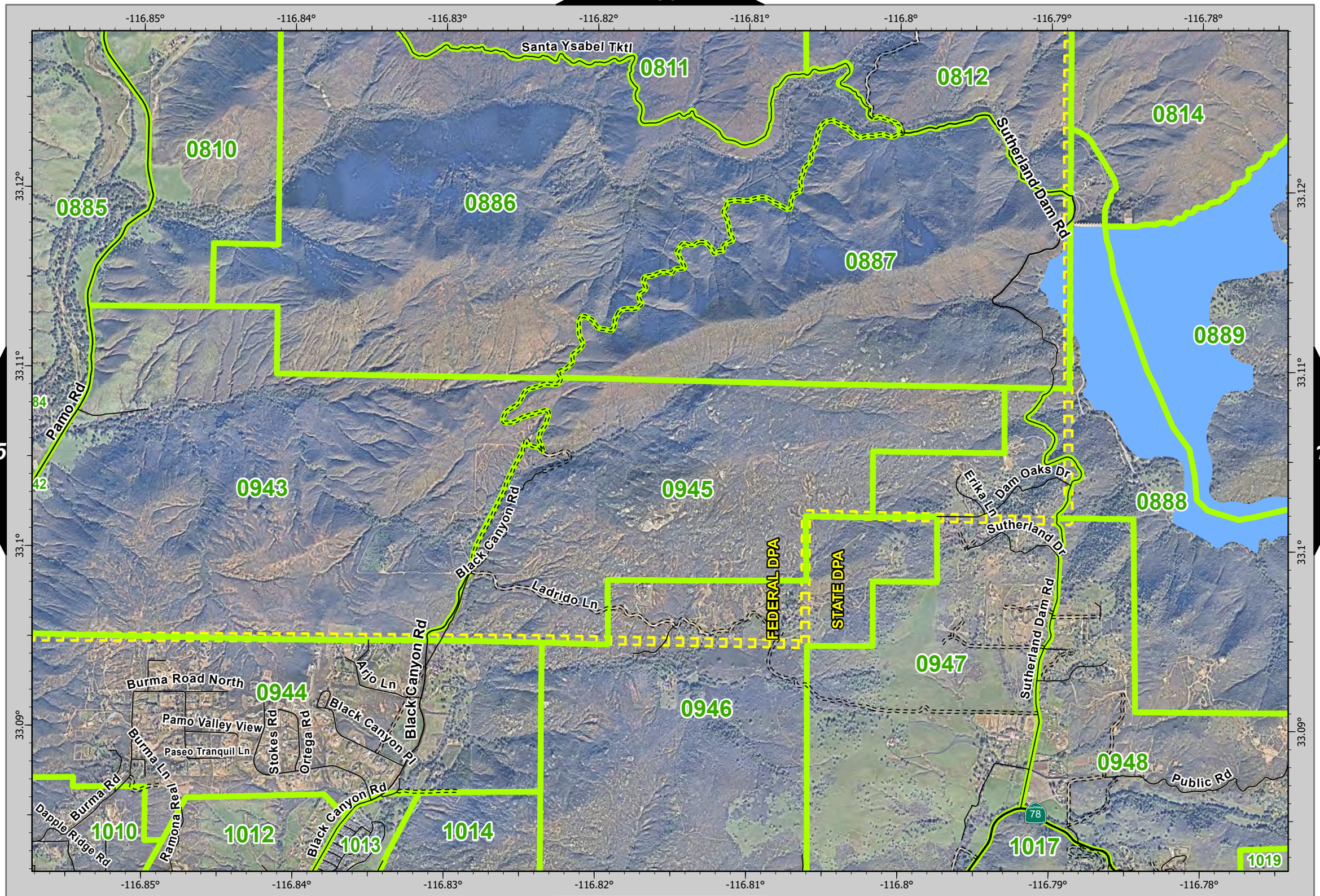

N
0 0.13 0.25 0.5 Miles

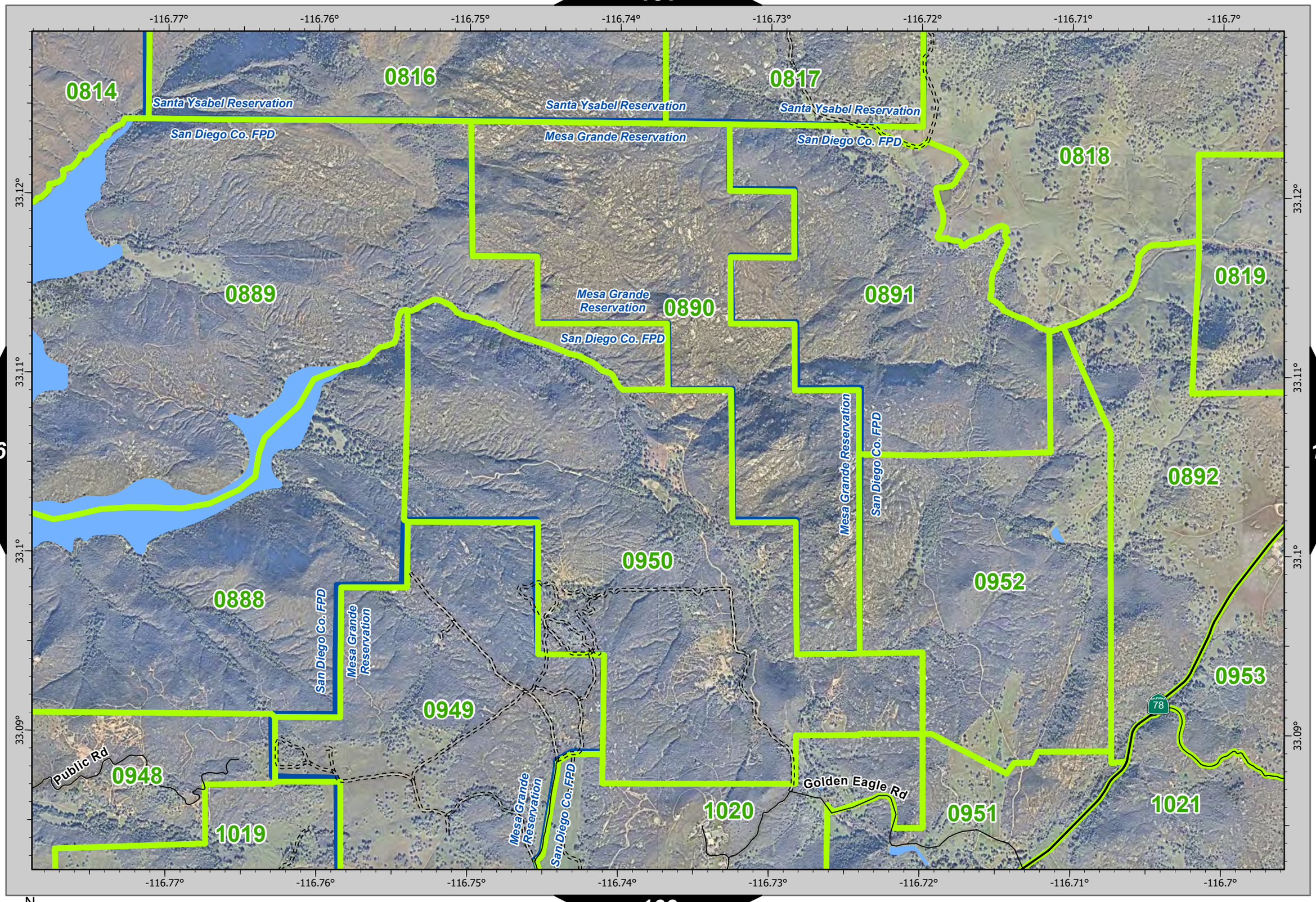

146
148
163

147 N 0 0.13 0.25 0.5 Miles

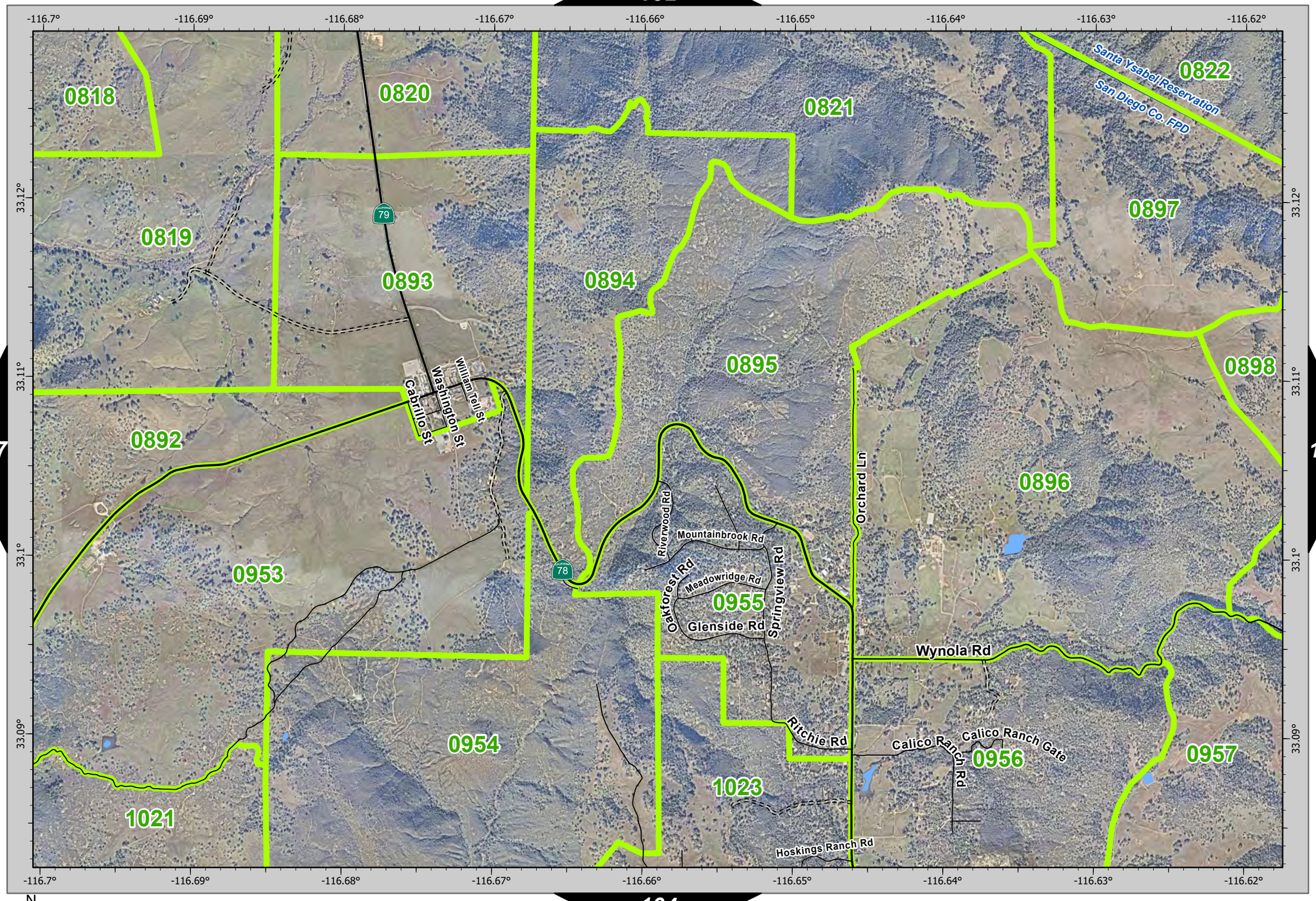

148 N 0 0.13 0.25 0.5 Miles

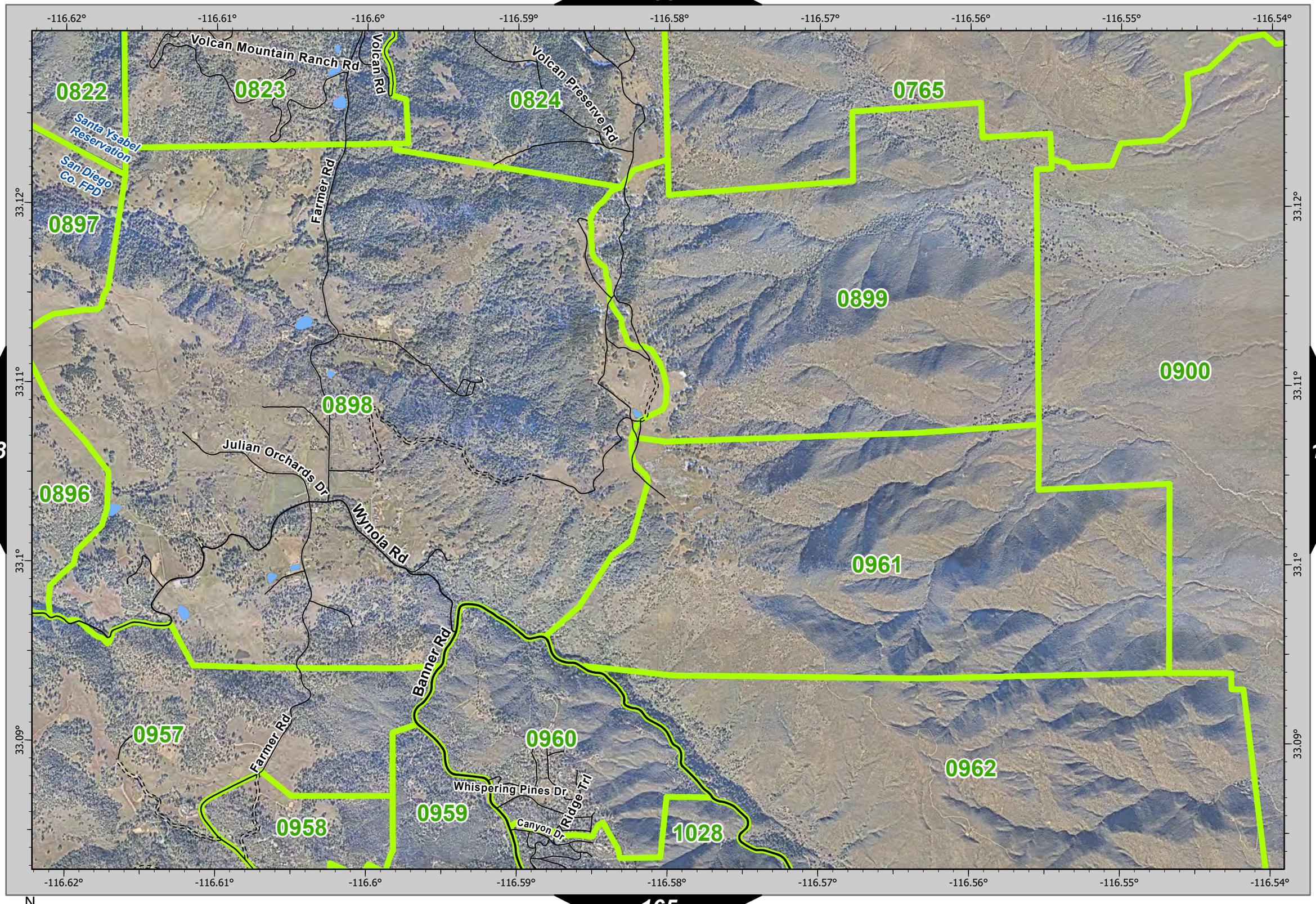
-116.62°
-116.61°
-116.6°
-116.59°
-116.58°
-116.57°
-116.56°
-116.55°
-116.54°
33.12°
33.11°
33.1°
33.09°
Volcan Mountain Ranch Rd
Volcan Rd
Volcan Preserve Rd
Santa Ysabel Reservation
San Diego Co. FPD
Farmer Rd
Julian Orchards Dr
Wynola Rd
Banner Rd
Whispering Pines Dr
Ridge Trl
Canyon Dr
0822
0823
0824
0765
0897
0899
0900
0898
0896
0961
0957
0960
0962
0959
0958
1028
N
0 0.13 0.25 0.5 Miles

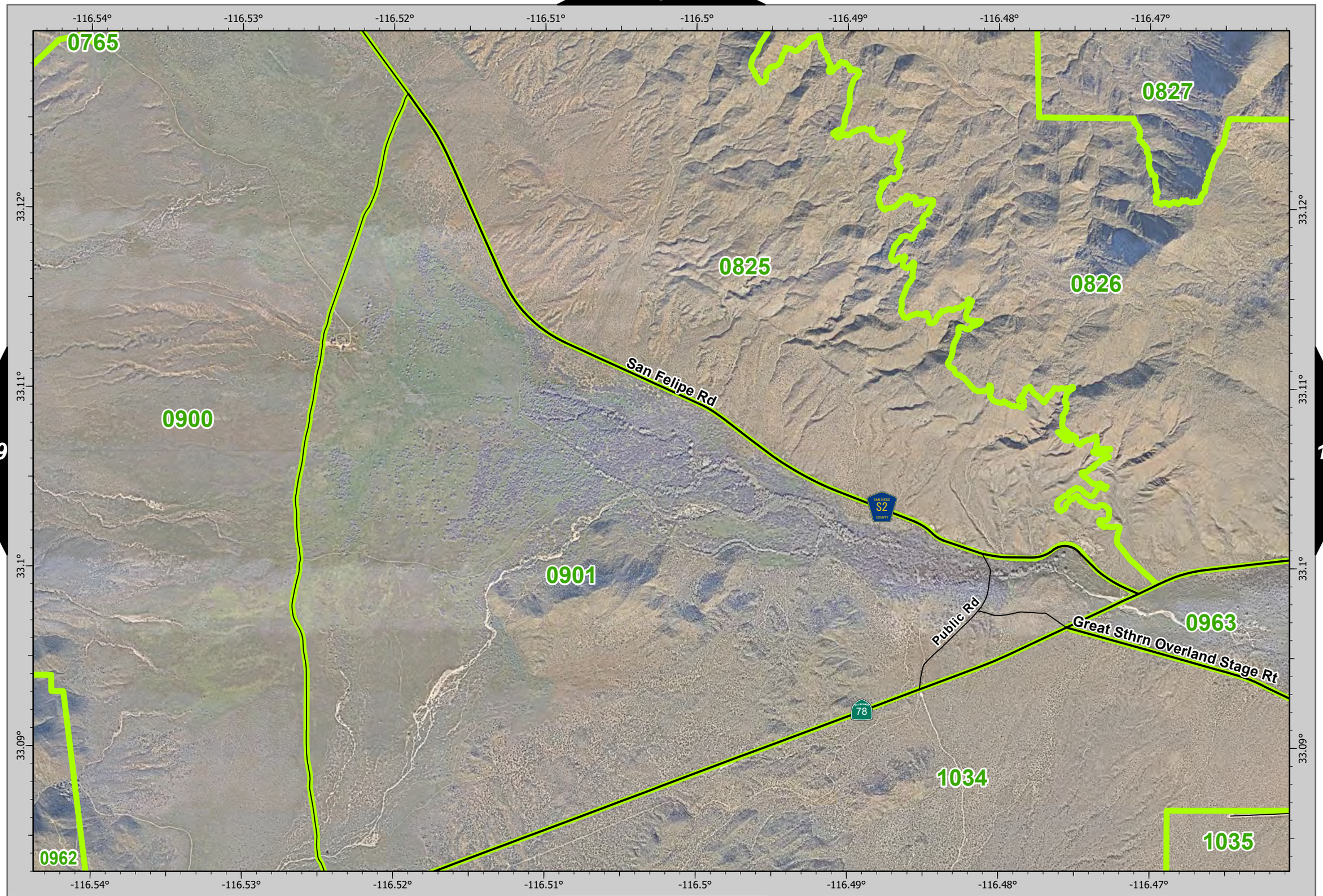
-116.54°
-116.53°
-116.52°
-116.51°
-116.5°
-116.49°
-116.48°
-116.47°
33.12°
33.11°
33.1°
33.09°
0765
0827
0825
0826
0900
San Felipe Rd
S2
0901
Public Rd
0963
Great Sthrn Overland Stage Rt
78
1034
1035
0962

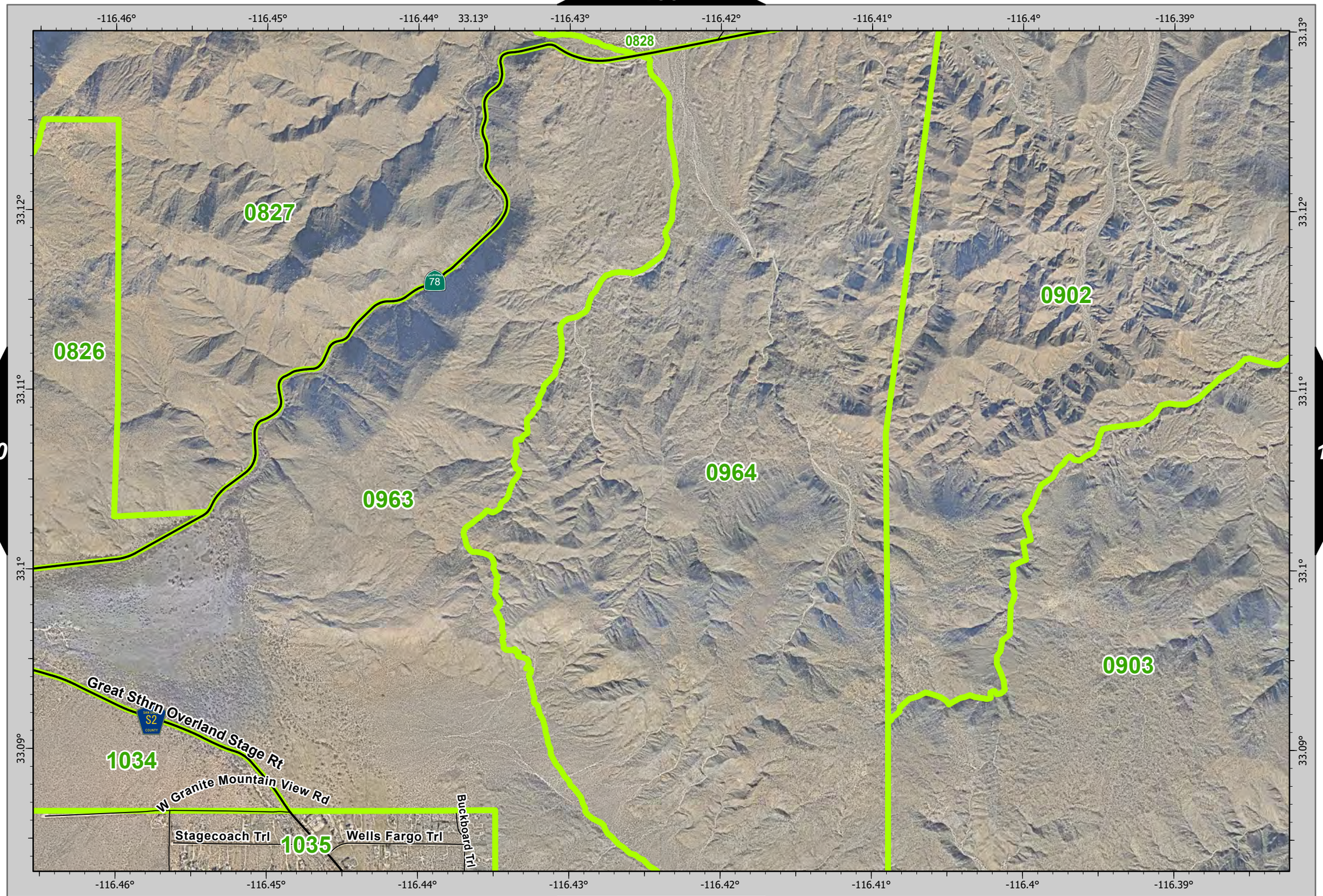

N

0 0.13 0.25 0.5 Miles

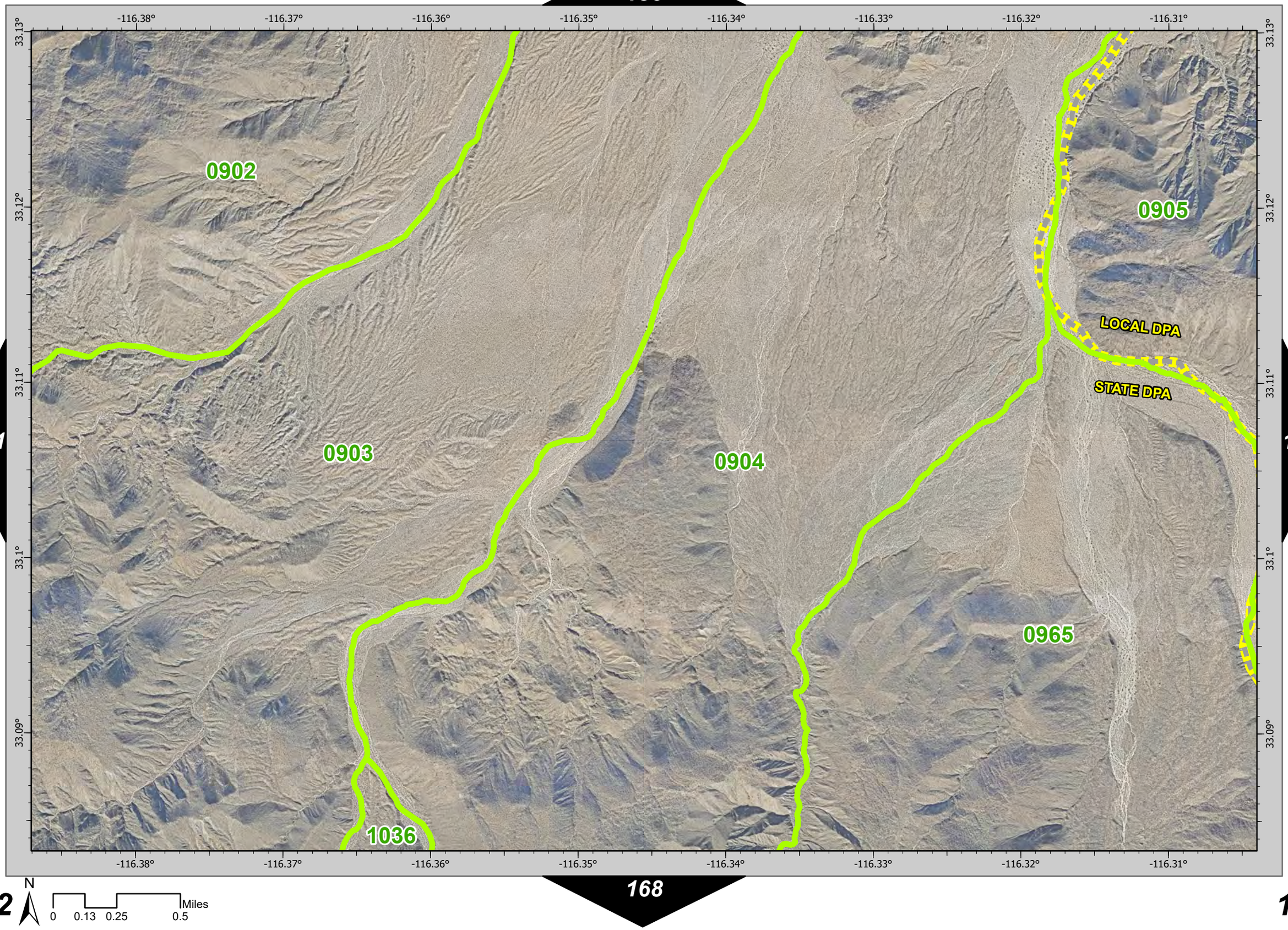

N

0 0.13 0.25 0.5 Miles

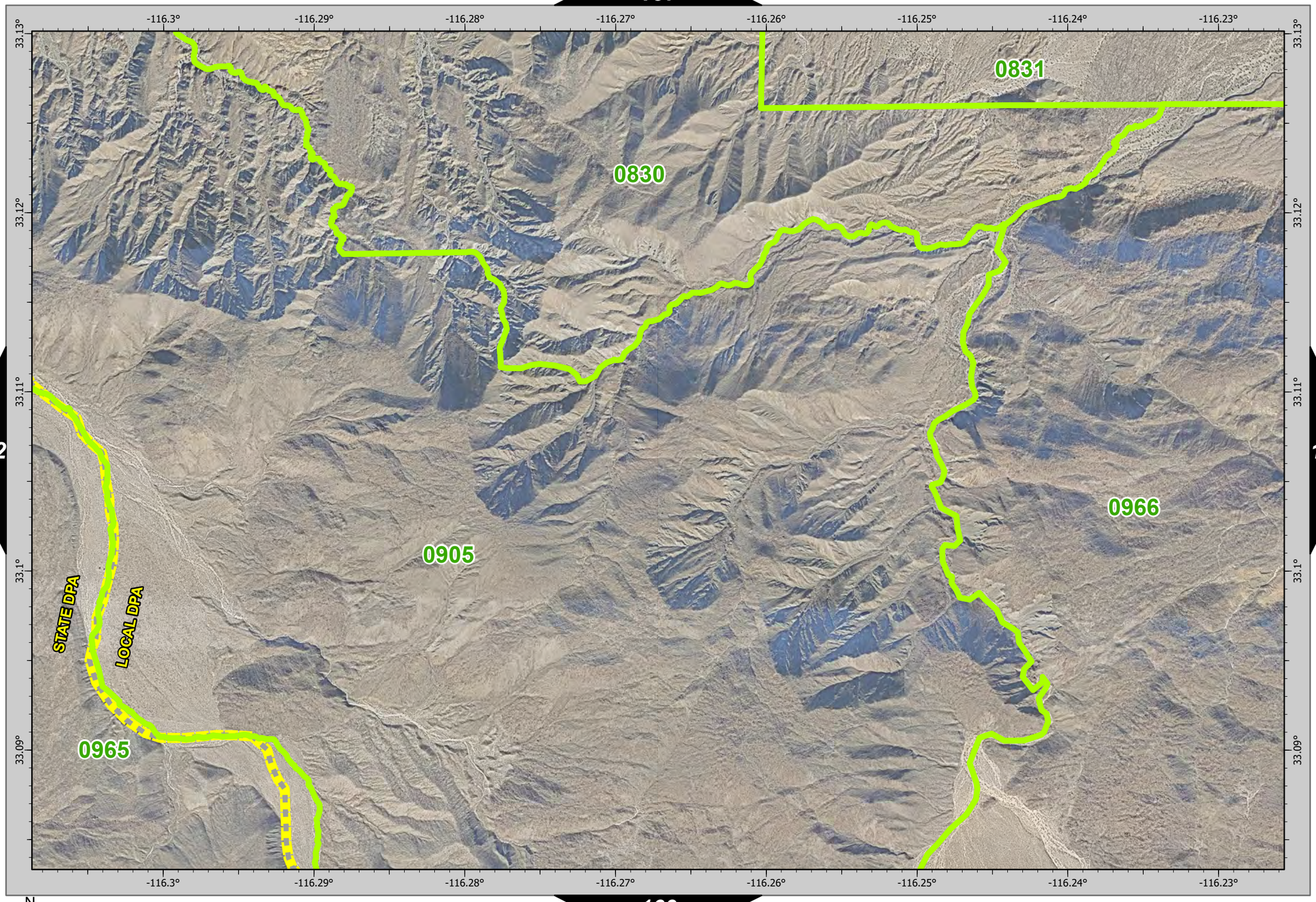

152
154
169

N

0 0.13 0.25 0.5 Miles

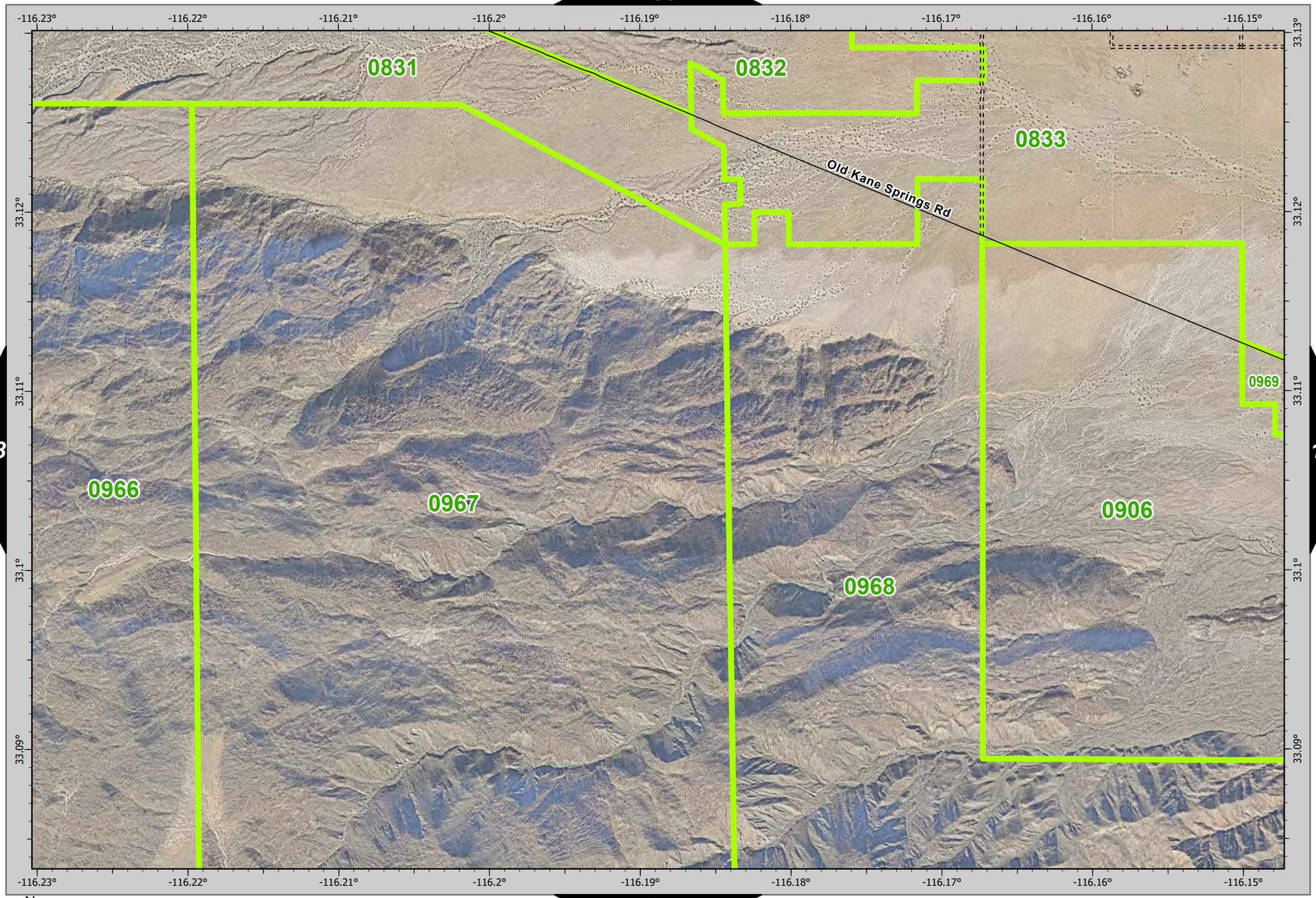

153
155

N

0 0.13 0.25 0.5 Miles

155

139

155

154

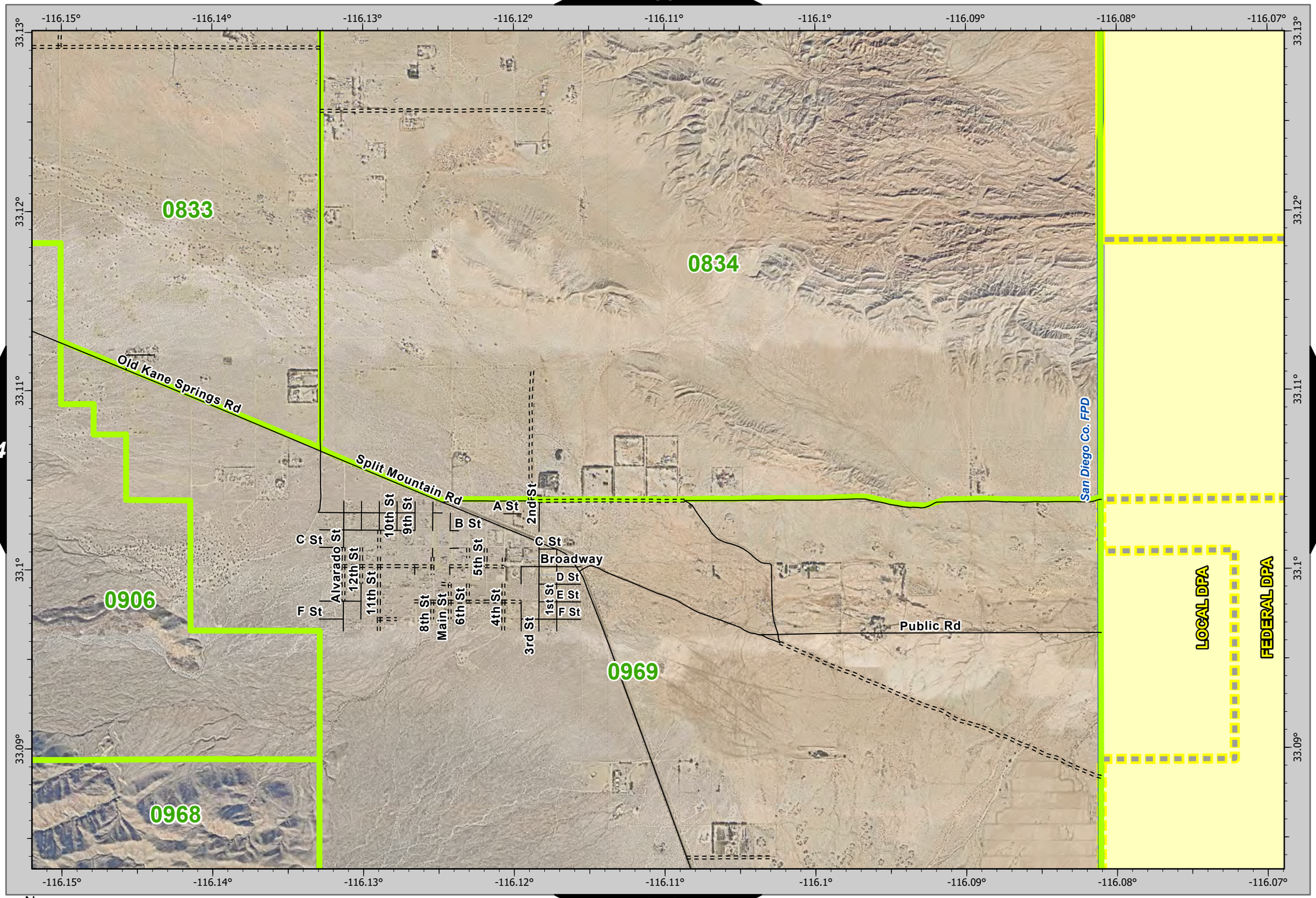

171

155

N

0 0.13 0.25 0.5 Miles

155

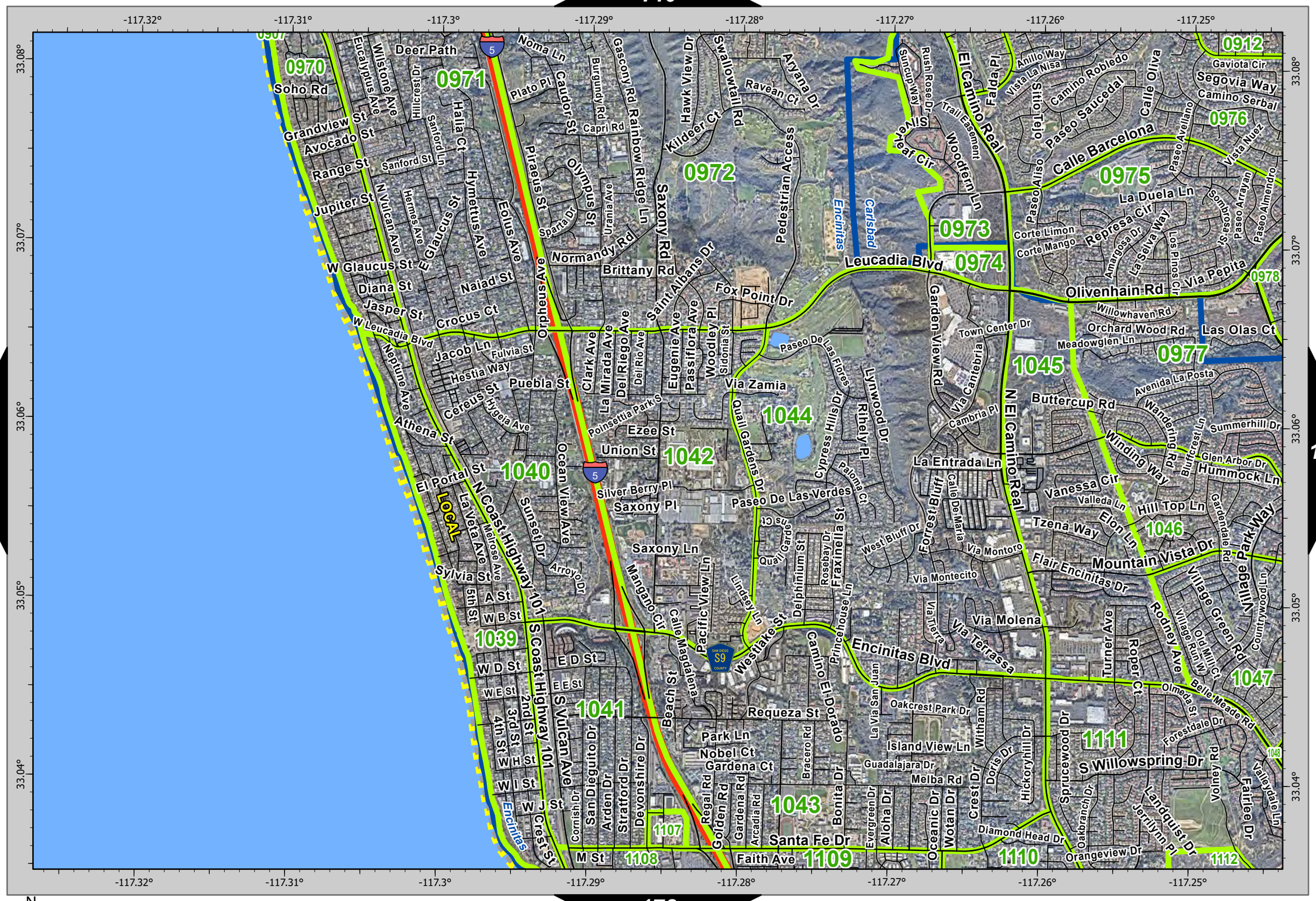
-117.32°
-117.31°
-117.3°
-117.29°
-117.28°
-117.27°
-117.26°
-117.25°
33.08°
33.07°
33.06°
33.05°
33.04°
0970
0971
0972
0973
0974
0975
0976
0977
0978
0912
1040
1041
1042
1043
1044
1045
1046
1047
1039
1107
1108
1109
1110
1111
1112
Deer Path
Soho Rd
Grandview St
Avocado St
Range St
Jupiter St
W Glaucus St
Diana St
Jasper St
W Leucadia Blvd
Jacob Ln
Hestia Way
Cereus St
Puebla St
Athena St
El Portal St
Sylvia St
A St
W B St
W D St
E D St
W E St
E E St
W H St
W I St
W J St
Crest St
M St
Noma Ln
Plato Pl
Caudor St
Capri Rd
Rainbow Ridge Ln
Saxony Rd
Normandy Rd
Brittany Rd
Saint Albans Dr
Fox Point Dr
Pedestrian Access
Kildeer Ct
Swallowtail Rd
Ravean Ct
Aryana Dr
Leucadia Blvd
Olivenhain Rd
Via Pepita
Calle Barcelona
Paseo Saucedal
Camino Robledo
Calle Oliva
Segovia Way
Camino Serbal
Gaviota Cir
Vista Nuez
Paseo Avellano
Paseo Aliso
Corte Limon
Corte Mango
Represa Cir
La Duela Ln
Willowhaven Rd
Orchard Wood Rd
Meadowglen Ln
Las Olas Ct
Town Center Dr
Garden View Rd
Via Cantebria
Cambria Pl
Buttercup Rd
Avenida La Posta
Wandering Rd
Summerhill Dr
Glen Arbor Dr
Hummock Ln
Winding Way
Vanessa Cir
Valleda Ln
Hill Top Ln
Tzena Way
Elon Ln
Mountain Vista Dr
Flair Encinitas Dr
Village Park Way
Village Green Rd
Rodney Ave
Turner Ave
Roper Ct
Via Molena
Via Terrassa
Via Montoro
Via Montecito
Encinitas Blvd
Oakcrest Park Dr
Island View Ln
Guadalajara Dr
Melba Rd
Diamond Head Dr
Orangeview Dr
S Willowspring Dr
Forestdale Dr
Belle Meade Rd
Olmeda St
Landquist Dr
Jerrilynn Pl
Volney Rd
Fairlee Dr
Valleydale Ln
Santa Fe Dr
Faith Ave
Requeza St
Park Ln
Nobel Ct
Gardena Ct
Beach St
Camino El Dorado
Westlake St
Pacific View Ln
Calle Magdalena
Mangano Cir
Lindsey Ln
Delphinium St
Rosebay Dr
Fraxinella St
Princehouse Ln
Quail Gardens Dr
Cypress Hills Dr
Rihely Pl
Lynwood Dr
Paseo De Las Flores
Paseo De Las Verdes
Via Zamia
Poinsettia Park S
Ezee St
Union St
Silver Berry Pl
Saxony Pl
Saxony Ln
Ocean View Ave
Sunset Dr
Arroyo Dr
Orpheus Ave
Clark Ave
La Mirada Ave
Del Riego Ave
Del Rio Ave
Eugenie Ave
Passiflora Ave
Woodley Pl
Sidonia St
Saint Albans Dr
Pirae us St
Olympus St
Urania Ave
Sparta Dr
Burgundy Rd
Gascony Rd
Hawk View Dr
Eucalyptus Ave
Wilstone Ave
Hillcrest Dr
Halia Ct
Sanford Ln
Sanford St
Hermes Ave
N Vulcan Ave
E Glaucus St
Hymettus Ave
Eolus Ave
Naiad St
Crocus Ct
Fulvia St
Neptune Ave
Hygeia Ave
N Coast Highway 101
S Coast Highway 101
S Vulcan Ave
LOCAL
Encinitas
Carlsbad
Encinitas
Suncup Way
Rush Rose Dr
Trail Easement
Silverleaf Cir
Woodfern Ln
El Camino Real
Falda Pl
Anillo Way
Vista La Nisa
Sitio Tejo
Paseo Aliso
Paseo Arrayan
Paseo Almendro
Sombrosa St
Los Pinos Cir
La Selva Way
Amargosa Dr
Paseo De Las Flores
Paloma Ct
Forrest Bluff
Calle De Maria
West Bluff Dr
Via Tierra
La Via San Juan
Witham Rd
Doris Dr
Hickoryhill Dr
Sprucewood Dr
Oakbranch Dr
Crest Dr
Wotan Dr
Oceanic Dr
Aloha Dr
Evergreen Dr
Bonita Dr
Bracero Rd
Regal Rd
Golden Rd
Gardena Rd
Arcadia Rd
Cornish Dr
San Dieguito Dr
Arden Dr
Stratford Dr
Devonshire Dr
Beach St
Sunset Dr
Melrose Ave
La Veta Ave
Melrose Ave
5th St
2nd St
3rd St
4th St
Crest St
Miles
0
0.13
0.25
0.5
N

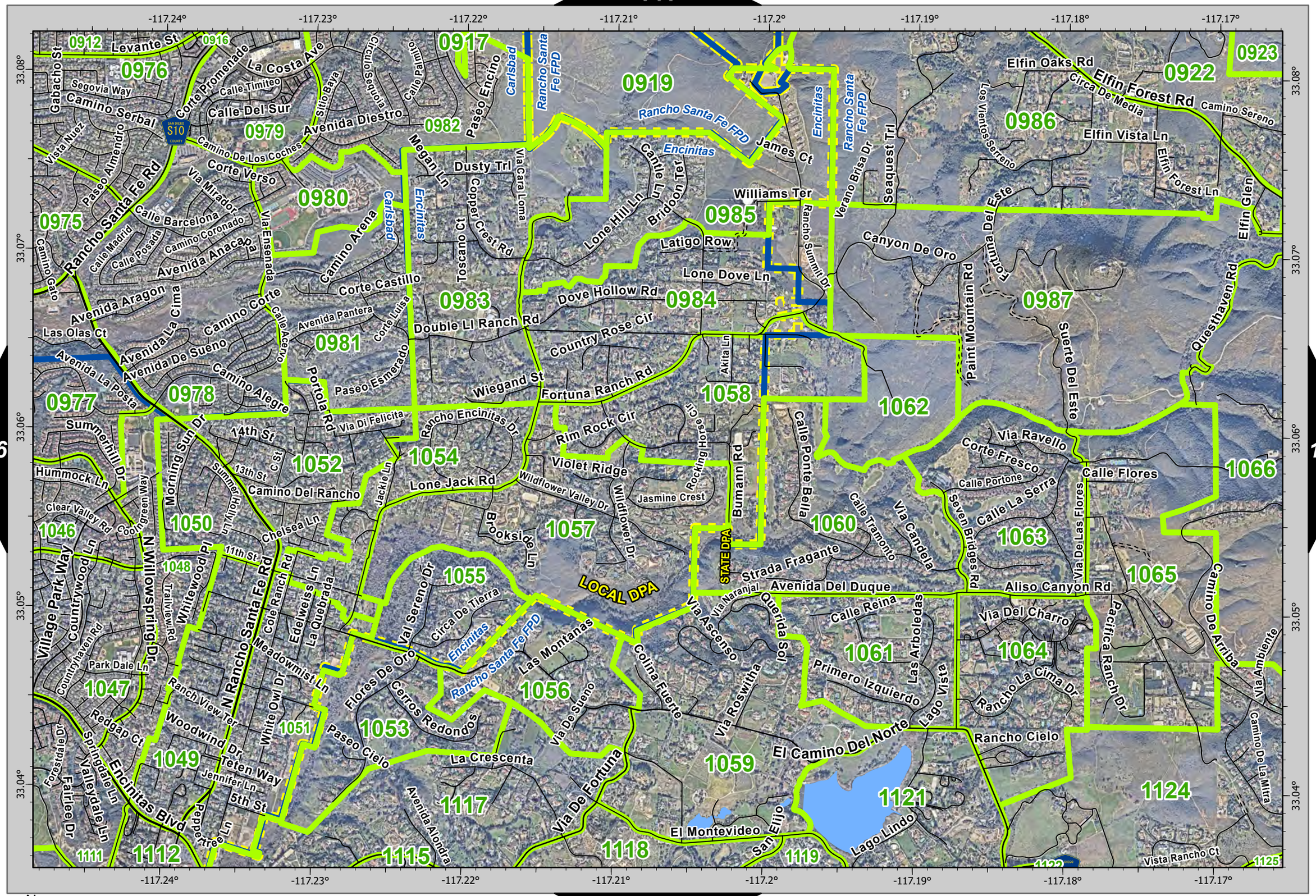
-117.24°
-117.23°
-117.22°
-117.21°
-117.2°
-117.19°
-117.18°
-117.17°
33.08°
33.07°
33.06°
33.05°
33.04°
0912
0916
0917
0919
0922
0923
0976
0979
0980
0982
0985
0986
0975
0983
0984
0987
0981
0977
0978
1058
1062
1052
1054
1066
1046
1050
1057
1060
1063
1048
1055
1065
1061
1064
1047
1056
1051
1053
1049
1059
1121
1124
1117
1112
1115
1118
1119
1111
1125
Levante St
Gabacho St
Segovia Way
Camino Serbal
Corte Promenade
La Costa Ave
Calle Timiteo
Calle Del Sur
Avenida Diestro
Sitio Baya
Circulo Sequoia
Calle Palmito
Paseo Encino
Carlsbad
Rancho Santa Fe FPD
Rancho Santa Fe FPD
Encinitas
Encinitas
Rancho Santa Fe FPD
Elfin Oaks Rd
Elfin Forest Rd
Circa De Media
Camino Sereno
Elfin Vista Ln
Elfin Forest Ln
Elfin Glen
Los Vientos Serreno
Seaquest Trl
Verano Brisa Dr
James Ct
Williams Ter
Rancho Summit Dr
Canyon De Oro
Fortuna Del Este
Paint Mountain Rd
Suerte Del Este
Questhaven Rd
Vista Nuez
Paseo Almendro
Rancho Santa Fe Rd
Camino De Los Coches
Corte Verso
Via Mirador
Calle Barcelona
Camino Coronado
Calle Madrid
Calle Posada
Avenida Anacapa
Via Ensenada
Camino Arena
Megan Ln
Dusty Trl
Via Cara Loma
Copper Crest Rd
Toscano Ct
Cantle Ln
Bridoon Ter
Lone Hill Ln
Latigo Row
Lone Dove Ln
Dove Hollow Rd
Country Rose Cir
Akita Ln
Camino Gato
Avenida Aragon
Las Olas Ct
Avenida La Cima
Camino Corte
Avenida Pantera
Corte Castillo
Corte Luisa
Double Ll Ranch Rd
Avenida De Sueno
Avenida La Posta
Camino Alegre
Portola Rd
Paseo Esmerado
Wiegand St
Fortuna Ranch Rd
Rancho Encinitas Dr
Via Di Felicita
Rim Rock Cir
Rocking Horse Cir
Bumann Rd
Calle Ponte Bella
Via Ravello
Corte Fresco
Calle Portone
Calle La Serra
Calle Flores
Via De Las Flores
Seven Bridges Rd
Via Candela
Calle Tramonto
Summerhill Dr
Morning Sun Dr
14th St
13th St
C St
Summer Holly Ln
Camino Del Rancho
Jackie Ln
Lone Jack Rd
Violet Ridge
Wildflower Valley Dr
Wildflower Dr
Jasmine Crest
Brookside Ln
Hummock Ln
Clear Valley Rd
Cooingreen Way
Chelsea Ln
11th St
Village Park Way
Countrywood Ln
N Willowspring Dr
Whitewood Pl
Trailview Rd
N Rancho Santa Fe Rd
Cole Ranch Rd
Edelweiss Ln
La Quebrada
Val Sereno Dr
Circa De Tierra
Meadowmist Ln
Park Dale Ln
Ranch View Ter
White Owl Dr
Flores De Oro
Cerros Redondos
Las Montanas
Via De Sueno
Colina Fuerte
Via Roswitha
Via Ascenso
Via Naranjal
Querida Sol
Strada Fragante
Avenida Del Duque
Calle Reina
Las Arboledas
Primero Izquierdo
Lago Vista
Aliso Canyon Rd
Via Del Charro
Rancho La Cima Dr
Pacifica Ranch Dr
Camino De Arriba
Via Ambiente
Camino De La Mitra
Rancho Cielo
El Camino Del Norte
Redgap Ct
Woodwind Dr
Teten Way
Jennifer Ln
5th St
Paseo Cielo
La Crescenta
Via De Fortuna
Avenida Alondra
Encinitas Blvd
Springdale Ln
Valleydale Ln
Forestdale Dr
Fairlee Dr
Peppertree Ln
El Montevideo
San Elijo
Lago Lindo
Vista Rancho Ct
LOCAL DPA
STATE DPA
S10
N
0 0.13 0.25 0.5 Miles

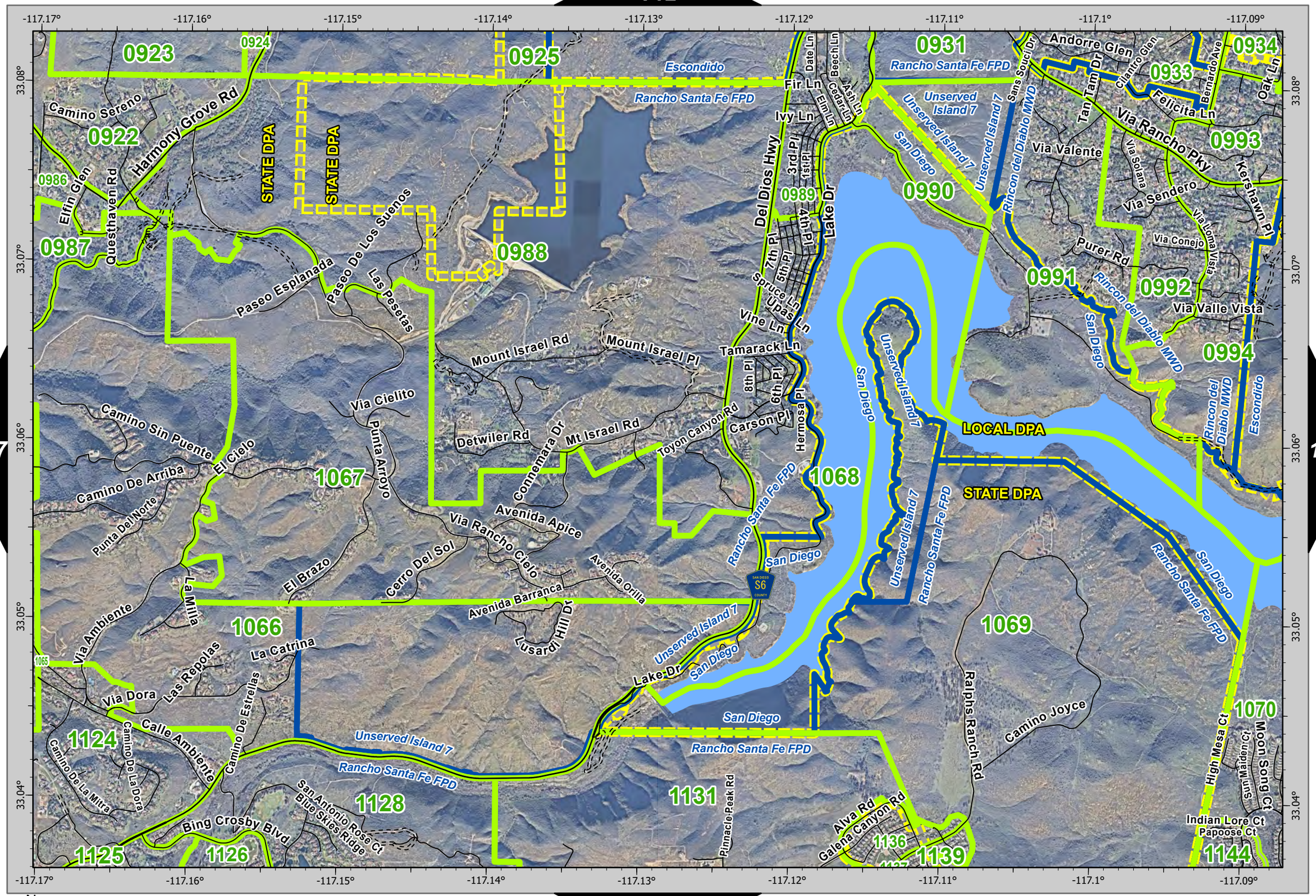

158 N 0 0.13 0.25 0.5 Miles 158

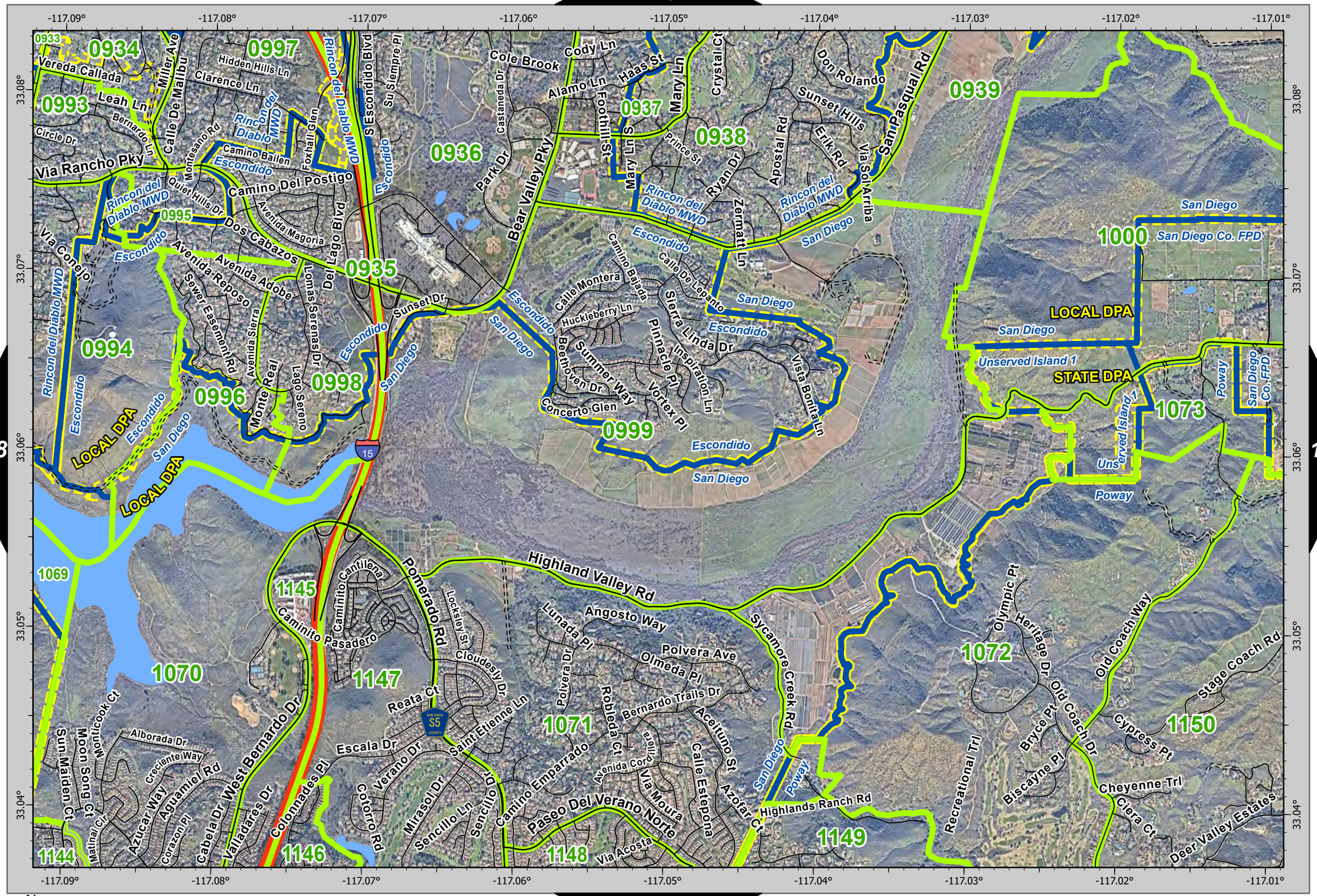

158 160 175

N

0 0.13 0.25 0.5 Miles

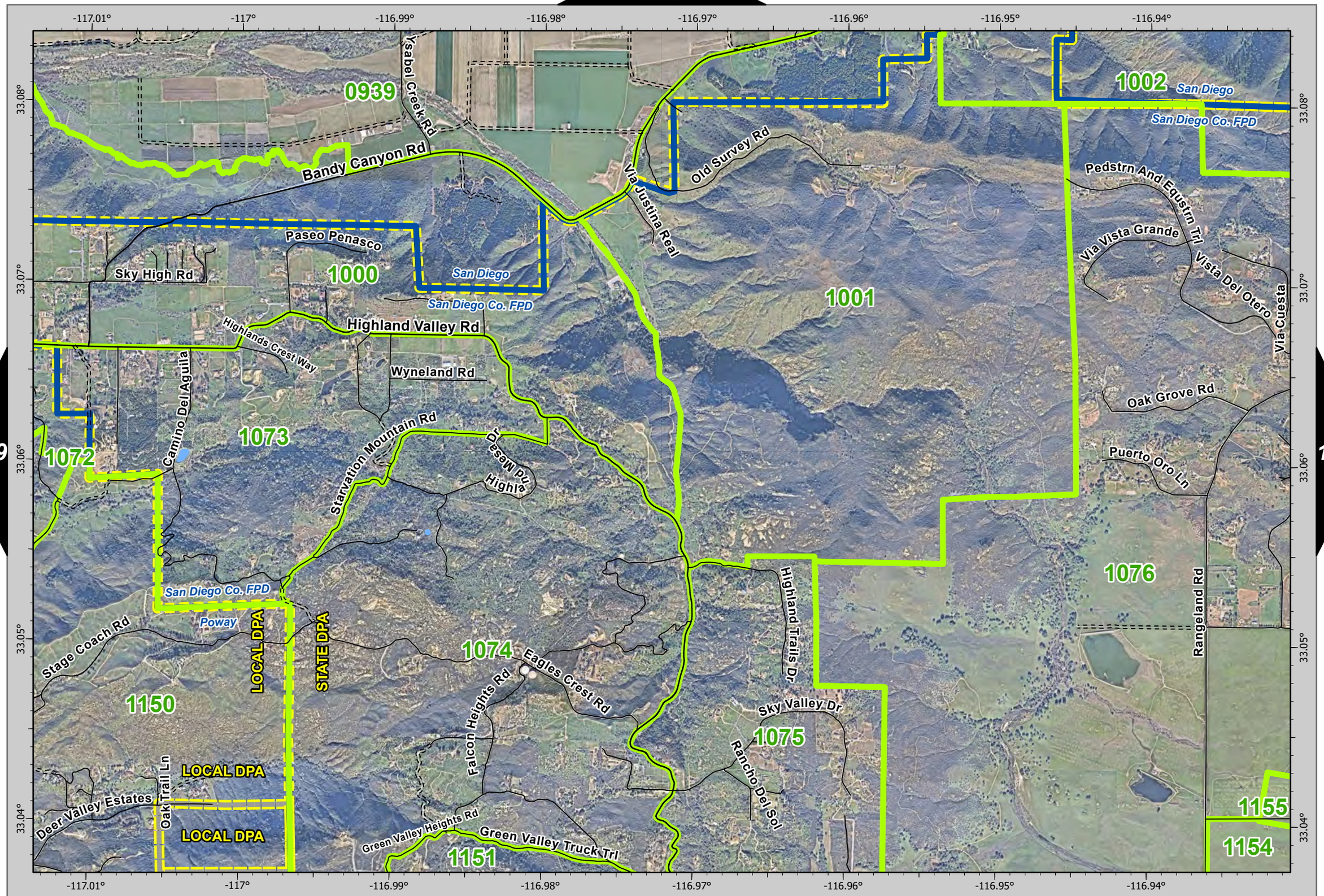
-117.01°
-117°
-116.99°
-116.98°
-116.97°
-116.96°
-116.95°
-116.94°
33.08°
33.07°
33.06°
33.05°
33.04°
0939
Ysabel Creek Rd
Bandy Canyon Rd
Paseo Penasco
Sky High Rd
1000
San Diego
San Diego Co. FPD
Highland Valley Rd
Highlands Crest Way
Wyneland Rd
Camino Del Aguila
1073
1072
Starvation Mountain Rd
Via Justina Real
Old Survey Rd
1001
1002
San Diego
San Diego Co. FPD
Pedstrn And Equstrn Trl
Via Vista Grande
Vista Del Otero
Via Cuesta
Oak Grove Rd
Puerto Oro Ln
1076
Rangeland Rd
San Diego Co. FPD
Poway
LOCAL DPA
STATE DPA
Stage Coach Rd
1150
1074
Eagles Crest Rd
Falcon Heights Rd
Highland Trails Dr
Sky Valley Dr
1075
Rancho Del Sol
Oak Trail Ln
LOCAL DPA
Deer Valley Estates
LOCAL DPA
Green Valley Heights Rd
Green Valley Truck Trl
1151
1155
1154

159 161 176

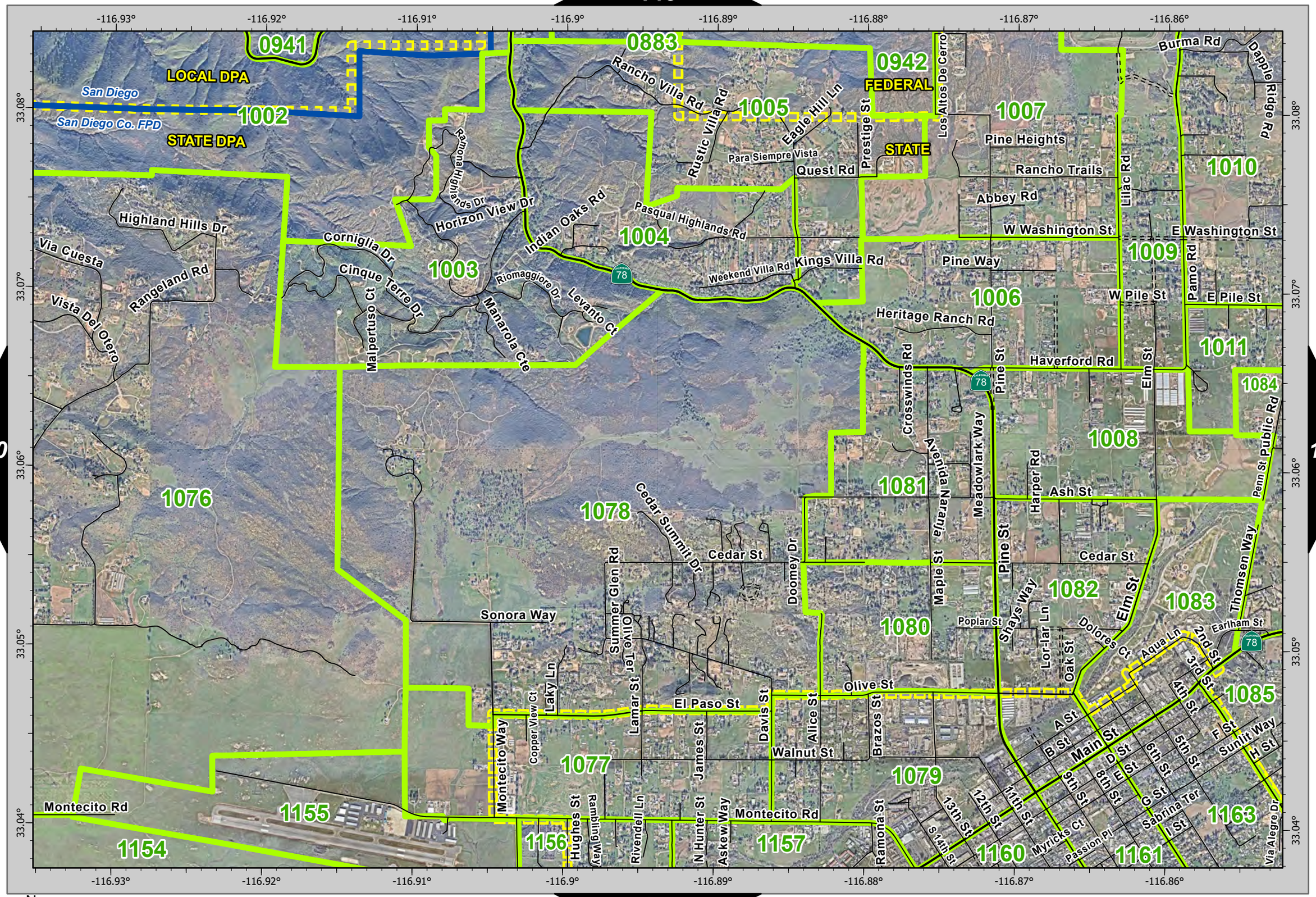

N

0 0.13 0.25 0.5 Miles

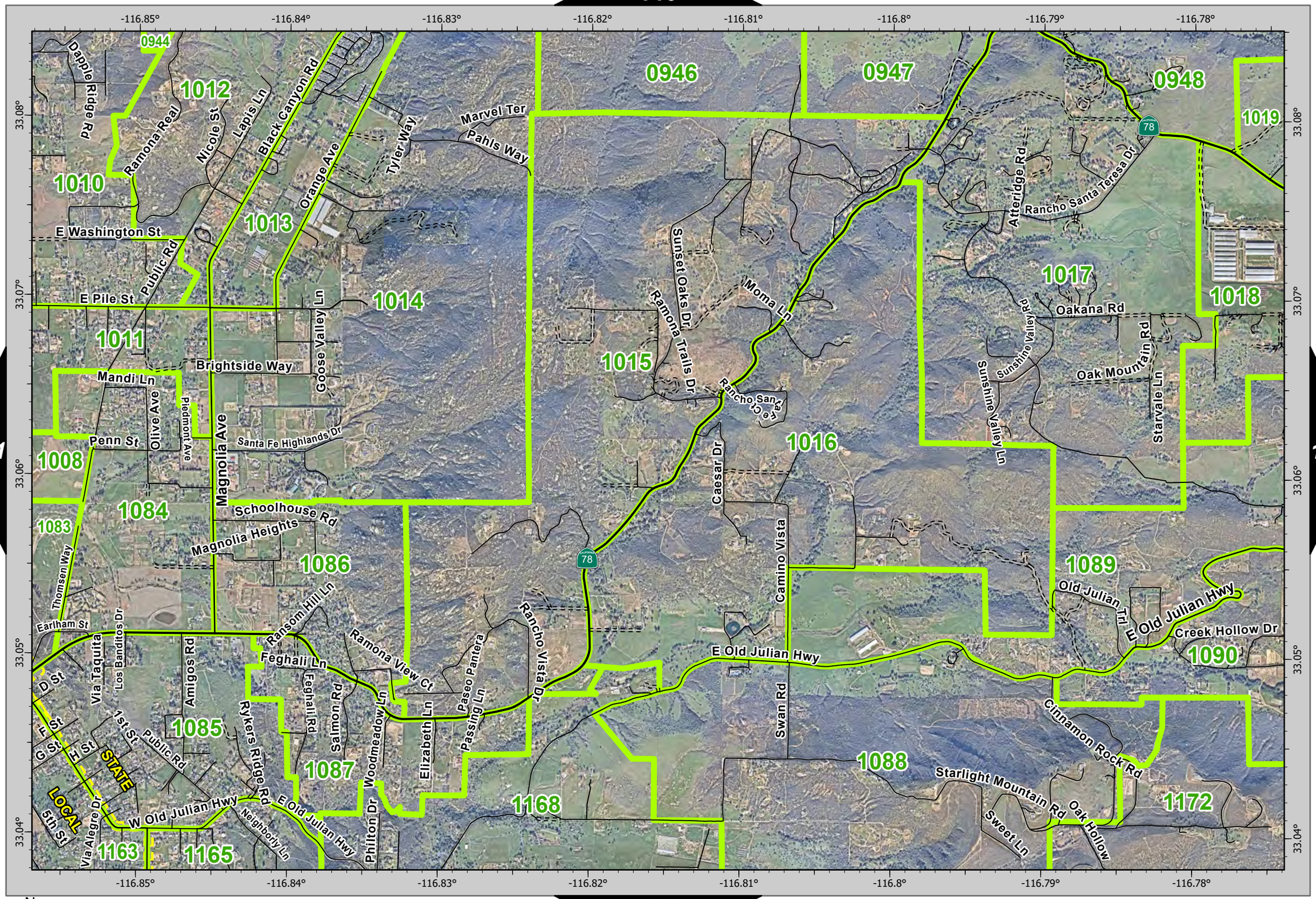
-116.85°
-116.84°
-116.83°
-116.82°
-116.81°
-116.8°
-116.79°
-116.78°
33.08°
33.07°
33.06°
33.05°
33.04°
0944
0946
0947
0948
1019
1012
1010
1013
1014
1011
1015
1017
1018
1016
1008
1084
1083
1086
1089
1090
1085
1087
1088
1168
1172
1163
1165
Dapple Ridge Rd
Ramona Real
Nicole St
Lapis Ln
Black Canyon Rd
Orange Ave
Tyler Way
Marvel Ter
Pahls Way
E Washington St
Public Rd
E Pile St
Goose Valley Ln
Brightside Way
Mandi Ln
Olive Ave
Piedmont Ave
Magnolia Ave
Santa Fe Highlands Dr
Penn St
Schoolhouse Rd
Magnolia Heights
Thomsen Way
Earlham St
Ransom Hill Ln
Feghali Ln
Ramona View Ct
Via Taquita
Los Banditos Dr
Amigos Rd
D St
L St
G St
H St
1st St
STATE
LOCAL
5th St
Via Alegre Dr
W Old Julian Hwy
Rykers Ridge Rd
Feghali Rd
Salmon Rd
Woodmeadow Ln
Elizabeth Ln
Paseo Pantera
Passing Ln
Rancho Vista Dr
Philton Dr
Neighborly Ln
E Old Julian Hwy
Sunset Oaks Dr
Ramona Trails Dr
Moma Ln
Rancho Santa Fe Cir
Caesar Dr
Camino Vista
Swan Rd
Atteridge Rd
Rancho Santa Teresa Dr
Oakana Rd
Sunshine Valley Rd
Sunshine Valley Ln
Oak Mountain Rd
Starvale Ln
Old Julian Trl
Old Julian Hwy
Creek Hollow Dr
Cinnamon Rock Rd
Starlight Mountain Rd
Sweet Ln
Oak Hollow
78

161 163 178

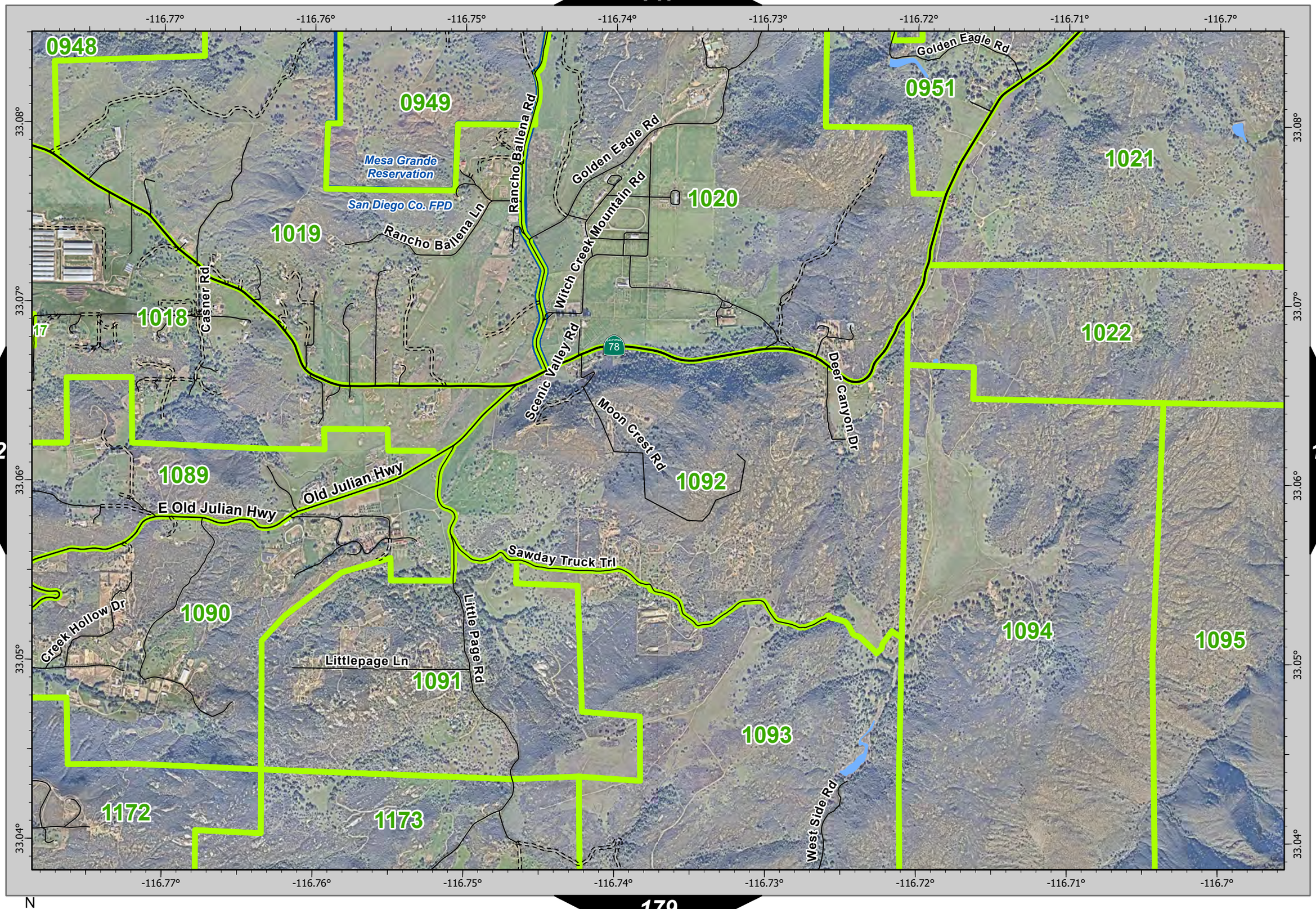
-116.77°
-116.76°
-116.75°
-116.74°
-116.73°
-116.72°
-116.71°
-116.7°
33.08°
33.07°
33.06°
33.05°
33.04°
0948
0949
0951
1019
1020
1021
1018
1022
1089
1092
1090
1094
1095
1091
1093
1172
1173
Mesa Grande Reservation
San Diego Co. FPD
Golden Eagle Rd
Rancho Ballena Rd
Rancho Ballena Ln
Witch Creek Mountain Rd
Casner Rd
Scenic Valley Rd
Moon Crest Rd
Deer Canyon Dr
Old Julian Hwy
E Old Julian Hwy
Sawday Truck Trl
Creek Hollow Dr
Littlepage Ln
Little Page Rd
West Side Rd
78
17

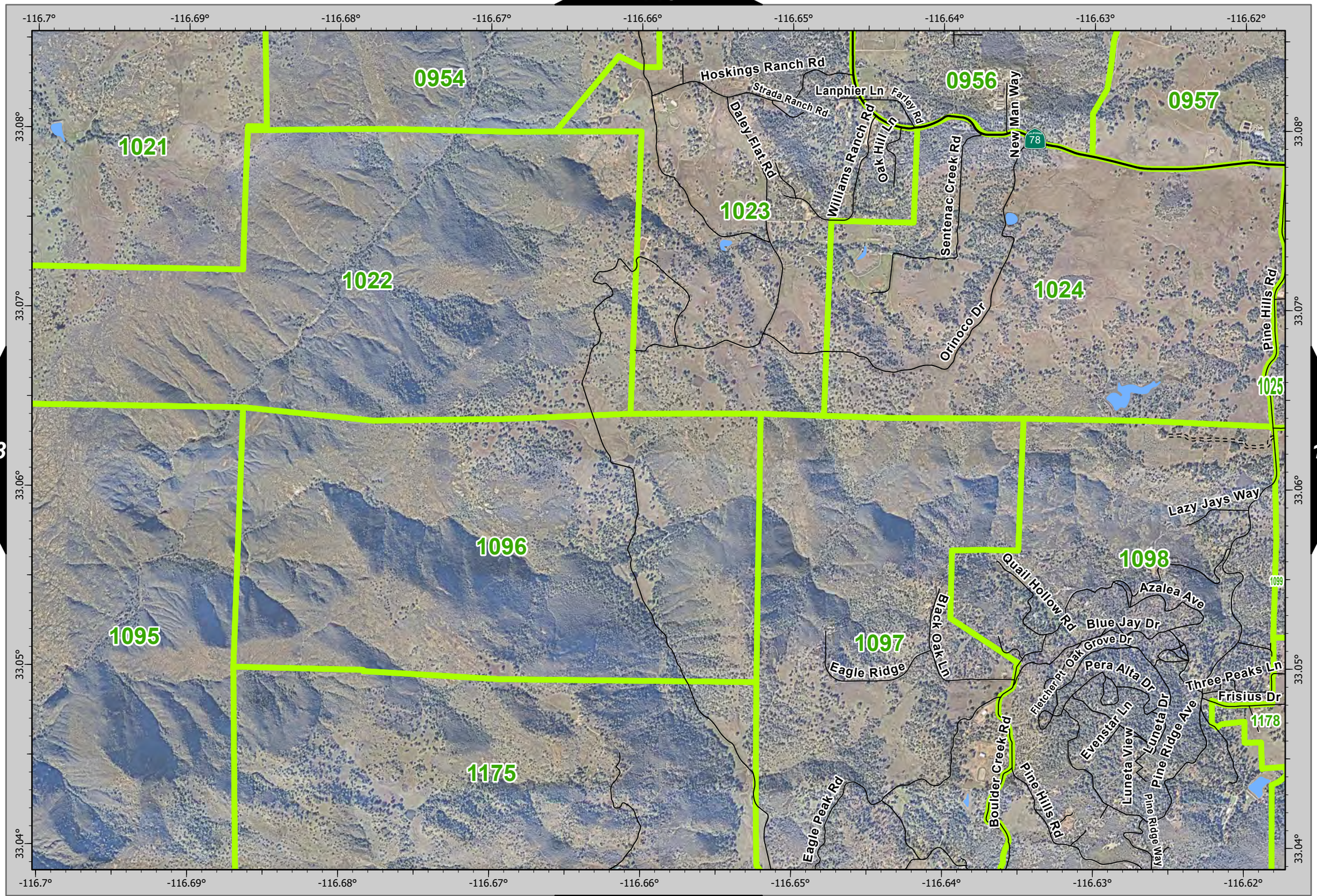

163
165

N

0 0.13 0.25 0.5 Miles

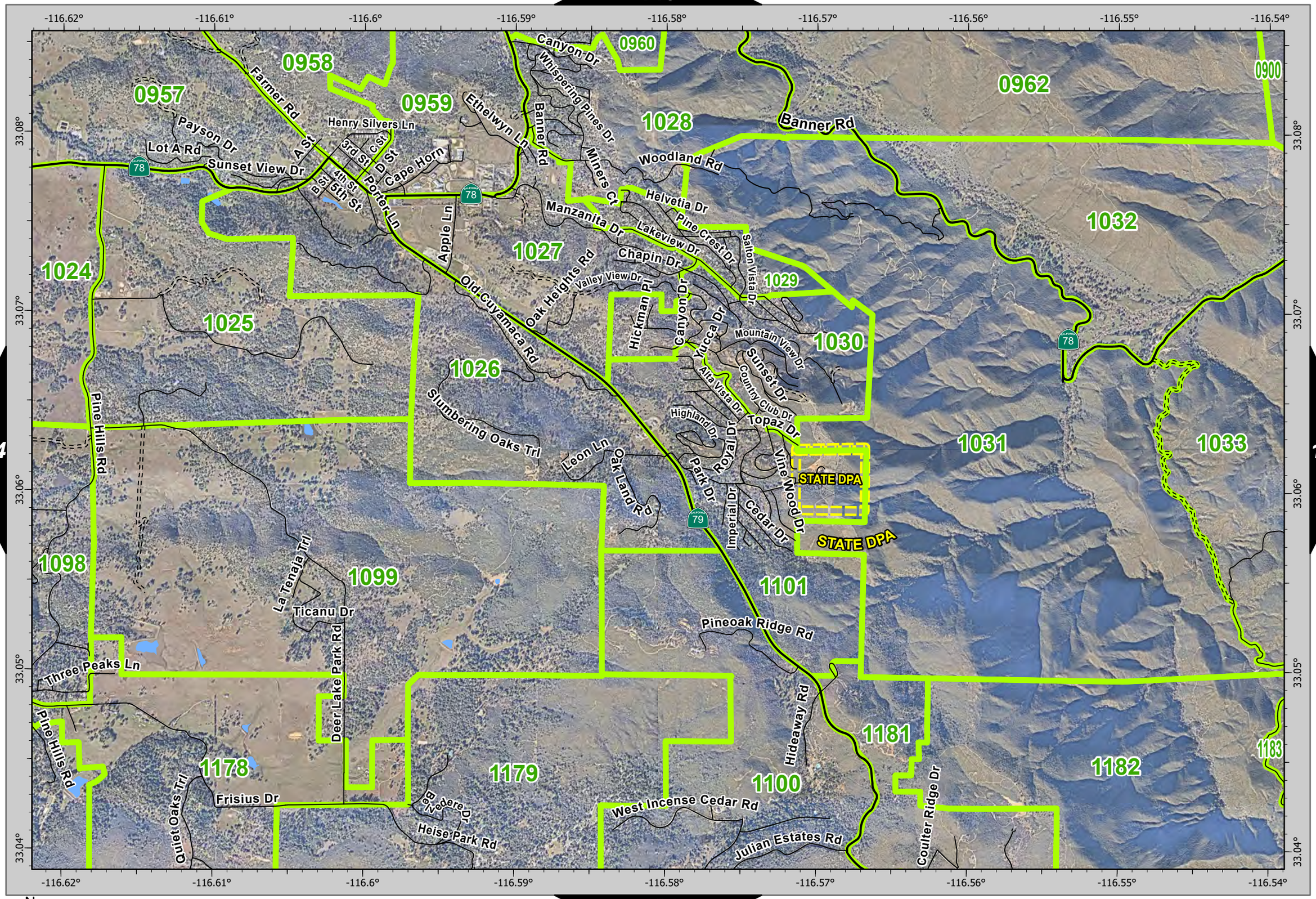

N

0 0.13 0.25 0.5 Miles

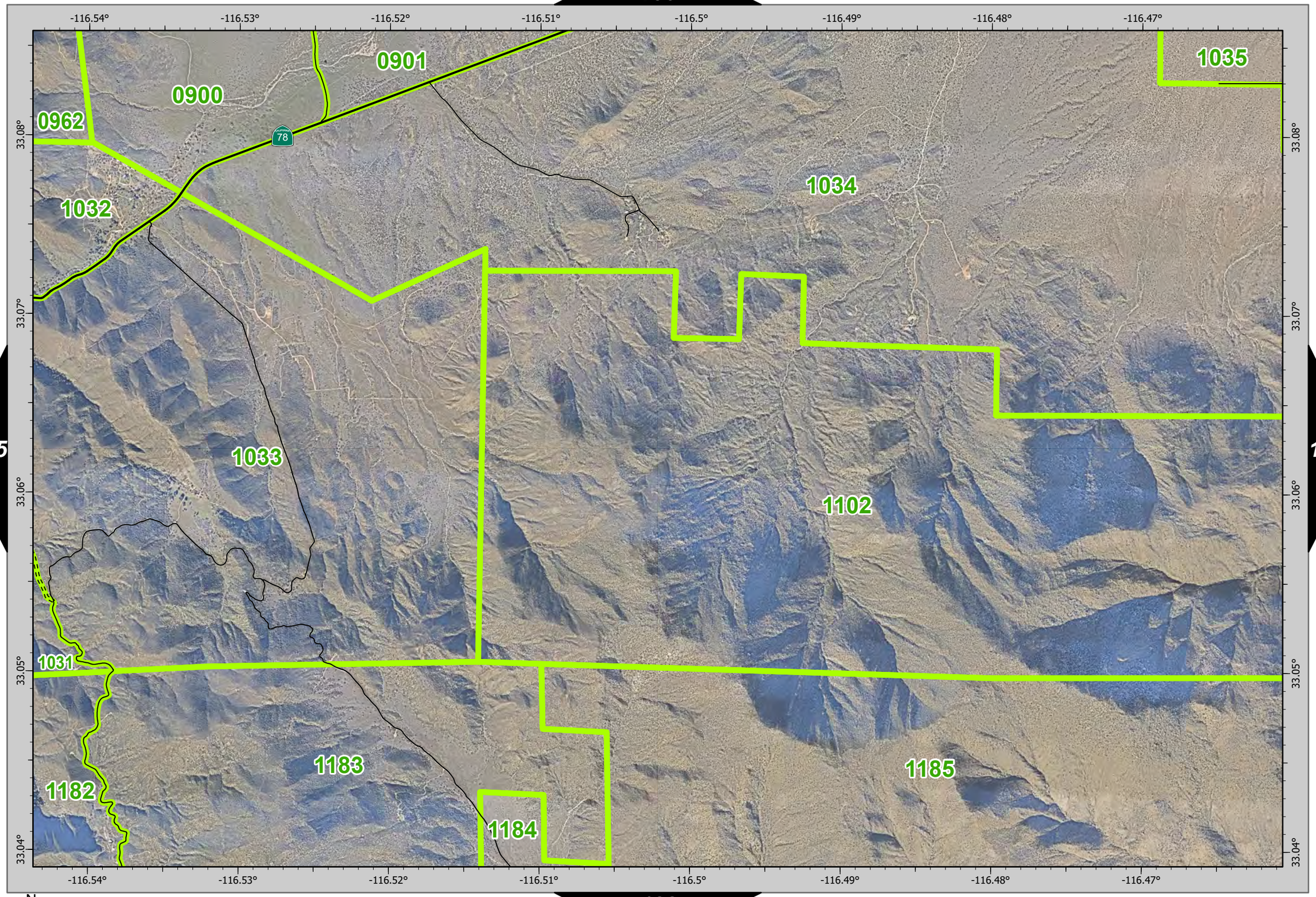
-116.54°
-116.53°
-116.52°
-116.51°
-116.5°
-116.49°
-116.48°
-116.47°
33.08°
33.07°
33.06°
33.05°
33.04°
0962
0900
0901
1035
78
1032
1034
1033
1102
1031
1183
1185
1182
1184
N
0
0.13
0.25
0.5
Miles

167

167

-116.46° -116.45° -116.44° -116.43° -116.42° -116.41° -116.4° -116.39°

33.08° 33.07° 33.06° 33.05° 33.04°

Stagecoach Trl
Wells Fargo Trl
Buckboard Trl
Lew Rd
W Granite Mountain Vw
Monte Azul Ln
Venture Valley Rd
Shootin Iron Trl
Hardscramble Trl
Rocky Mountain Trl
Windfall Trl
Coffee Pot Trl
Surrey Trl
Jackal Trl
Jackass Trl
Kickin Horse Trl
Last Dollar Trl
Great Sandy Trl
Grubstake Trl
Lucky Devil Trl
Great Sthrn Overland Stage Rt

0903
0964
1034
1035
0963
1036
1102
1186
1187
1185
1188

N

0 0.13 0.25 0.5 Miles

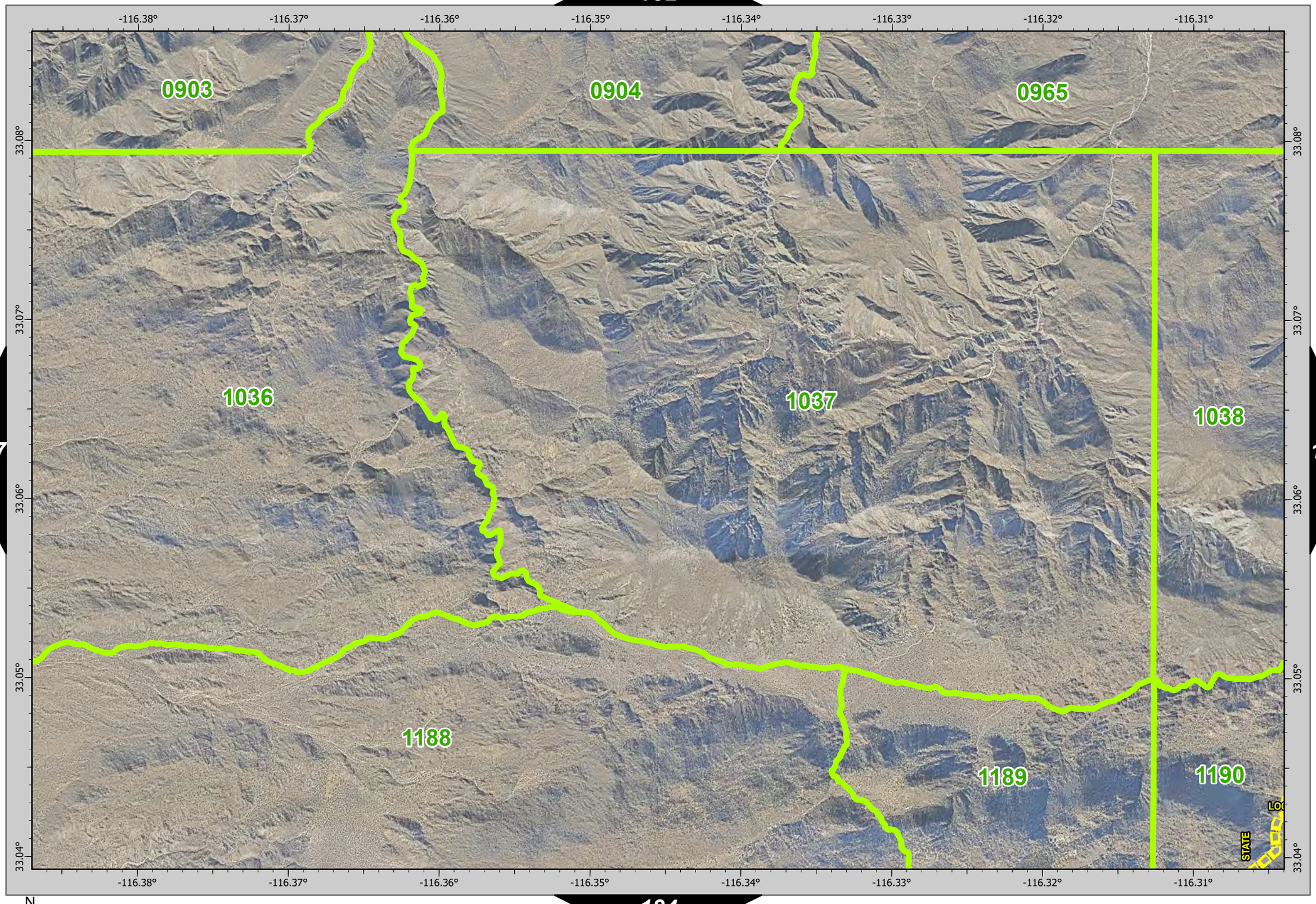

N

0 0.13 0.25 0.5 Miles



168
170

N

0 0.13 0.25 0.5 Miles

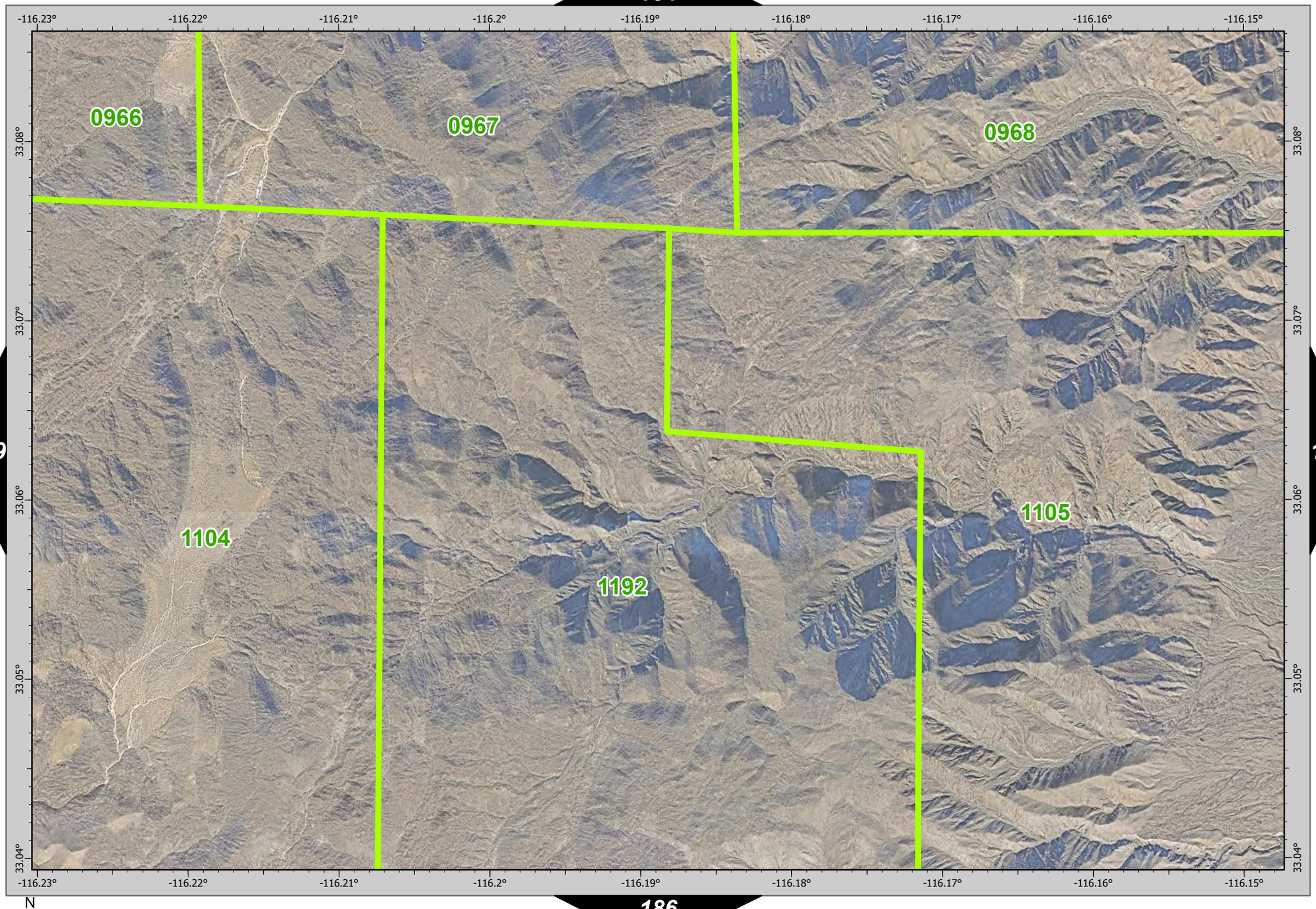

169
171

N

0 0.13 0.25 0.5 Miles

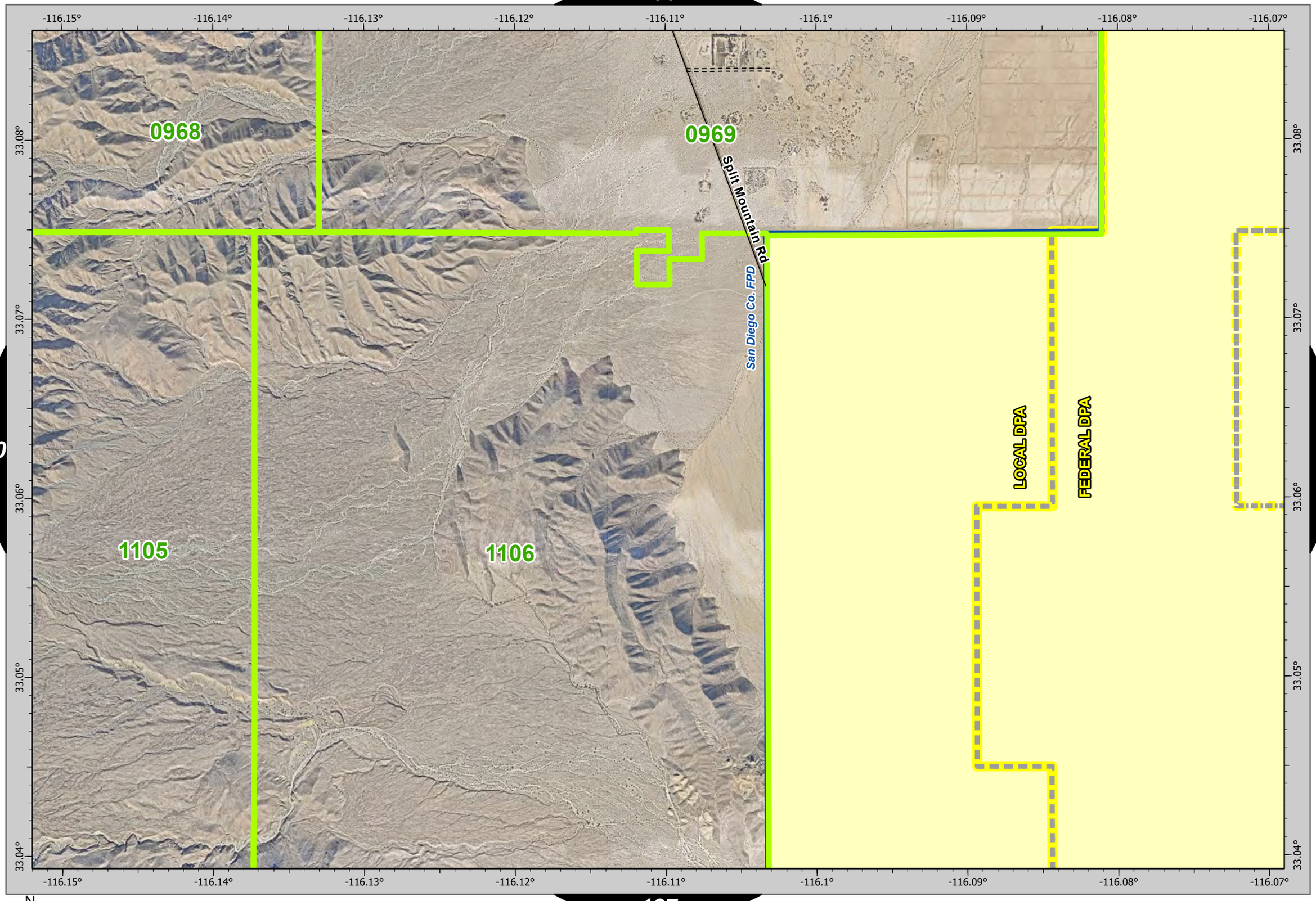

170

N

0 0.13 0.25 0.5 Miles

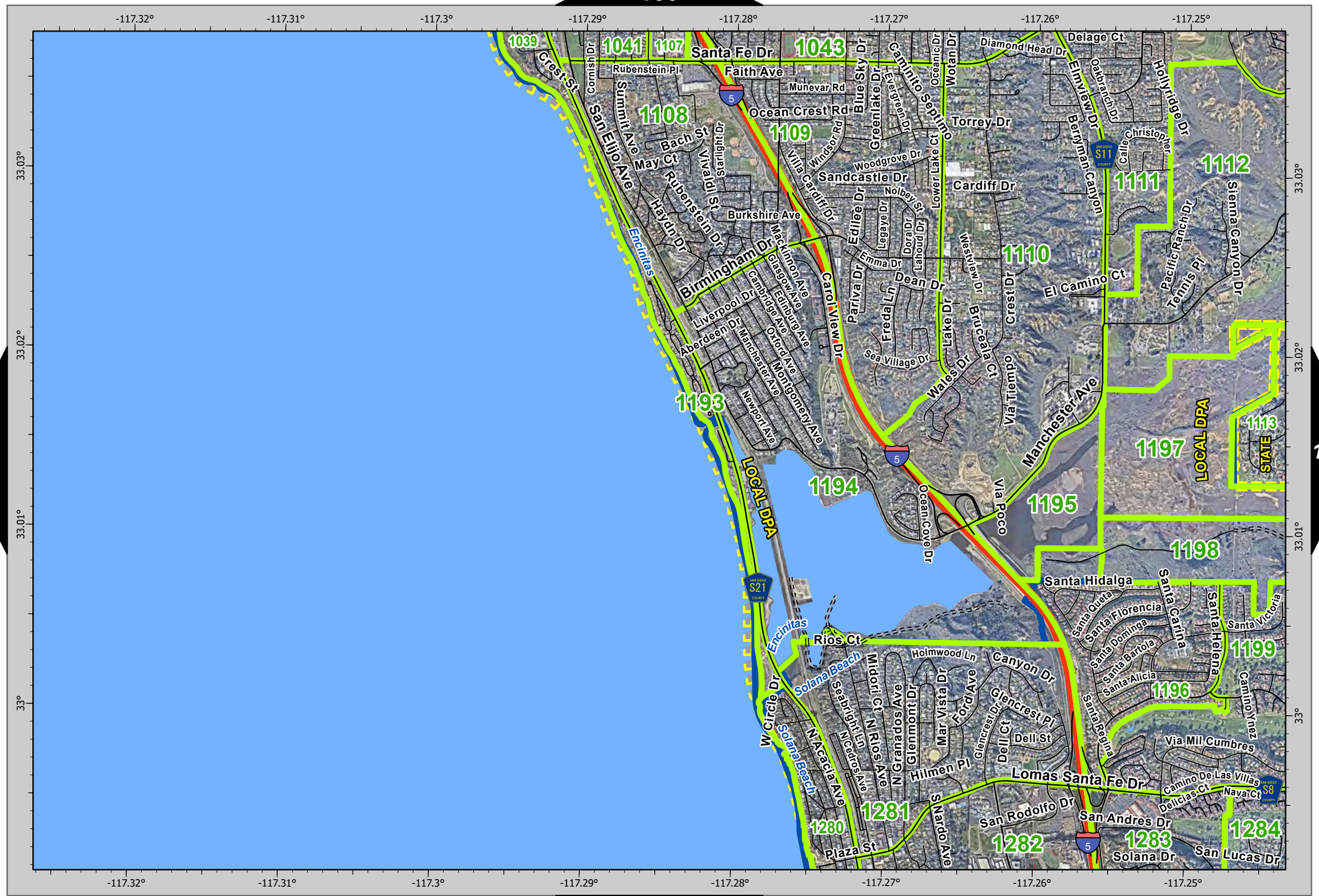

173

N

0 0.13 0.25 0.5 Miles

172 172

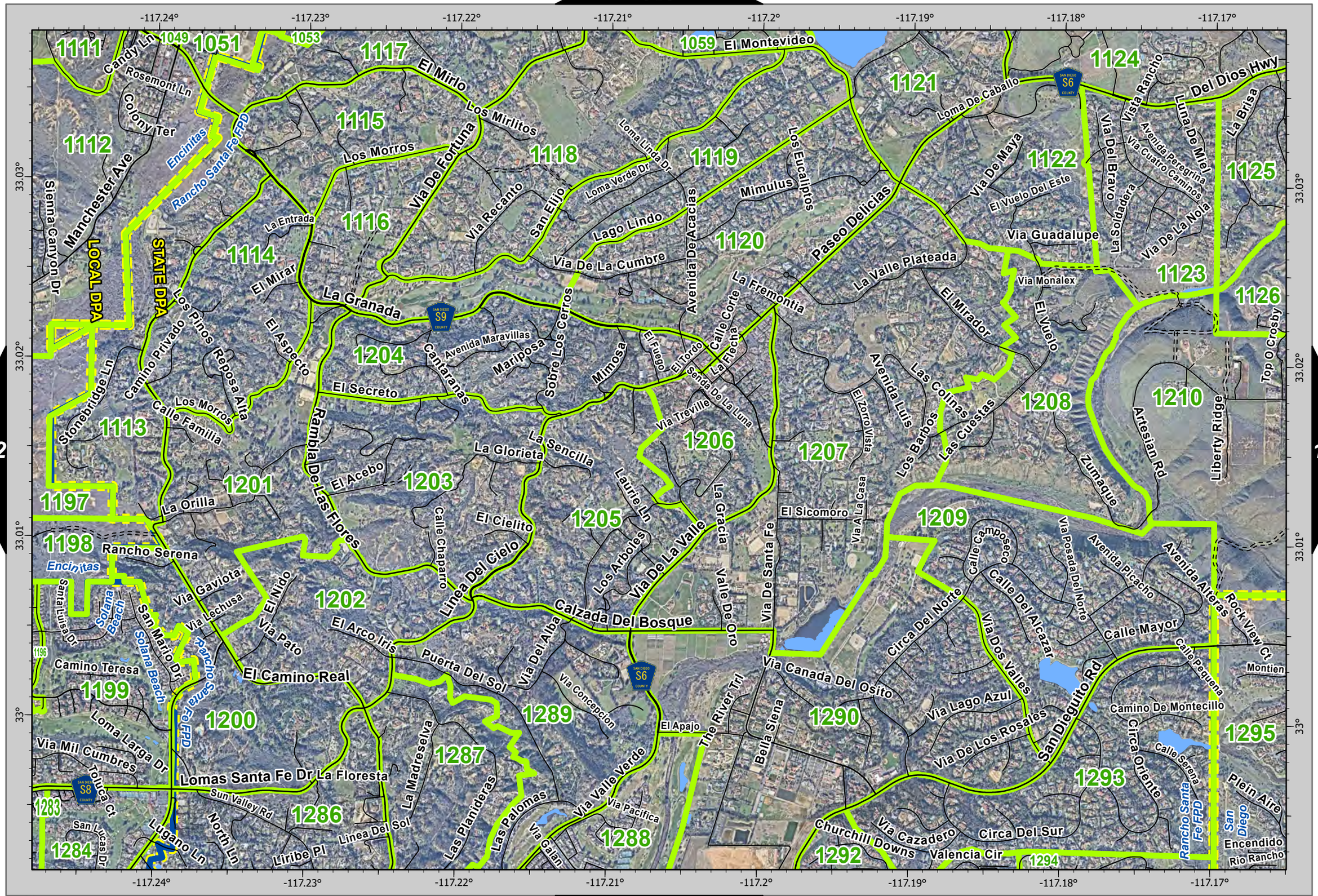

N

0 0.13 0.25 0.5 Miles

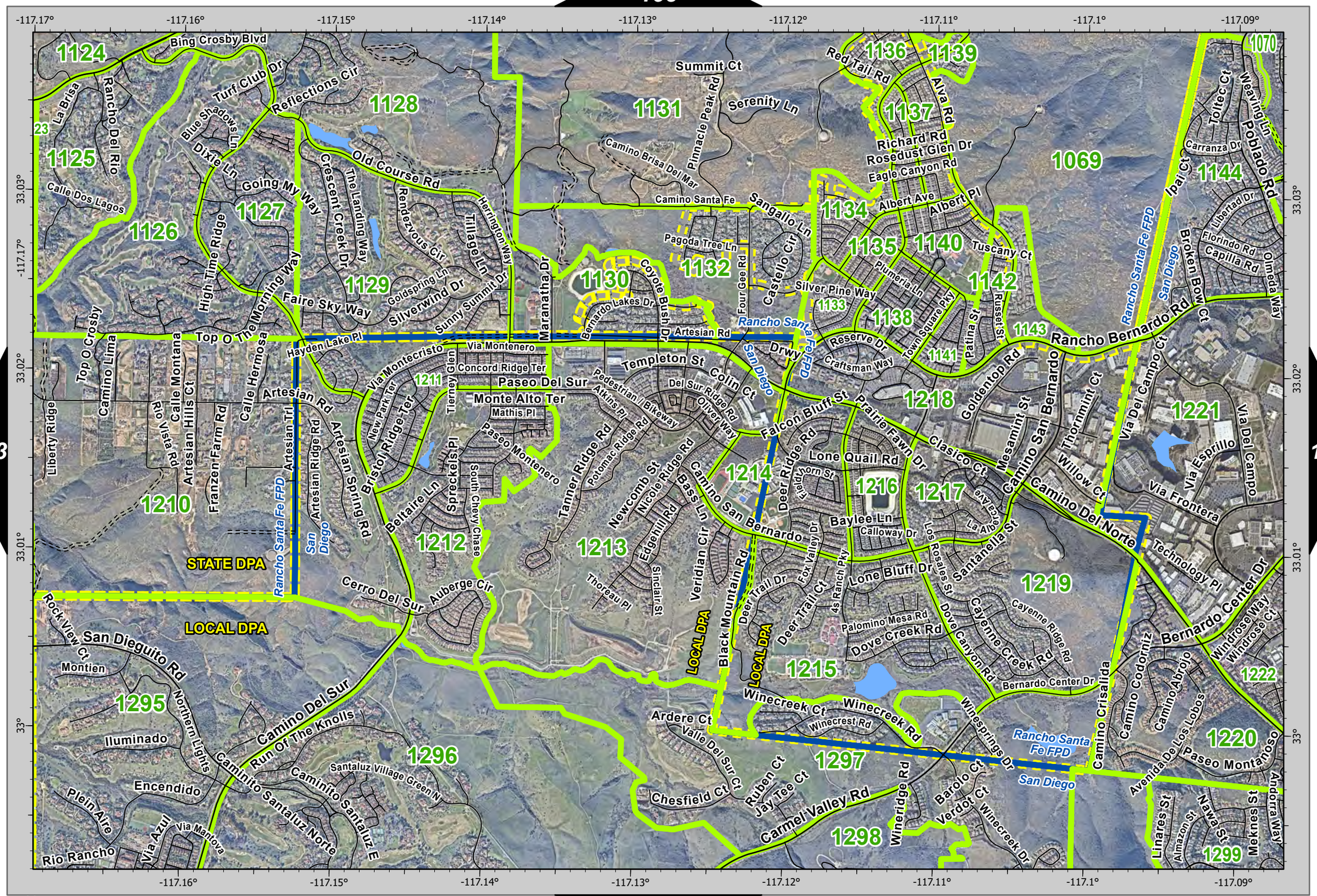

N
0 0.13 0.25 0.5 Miles

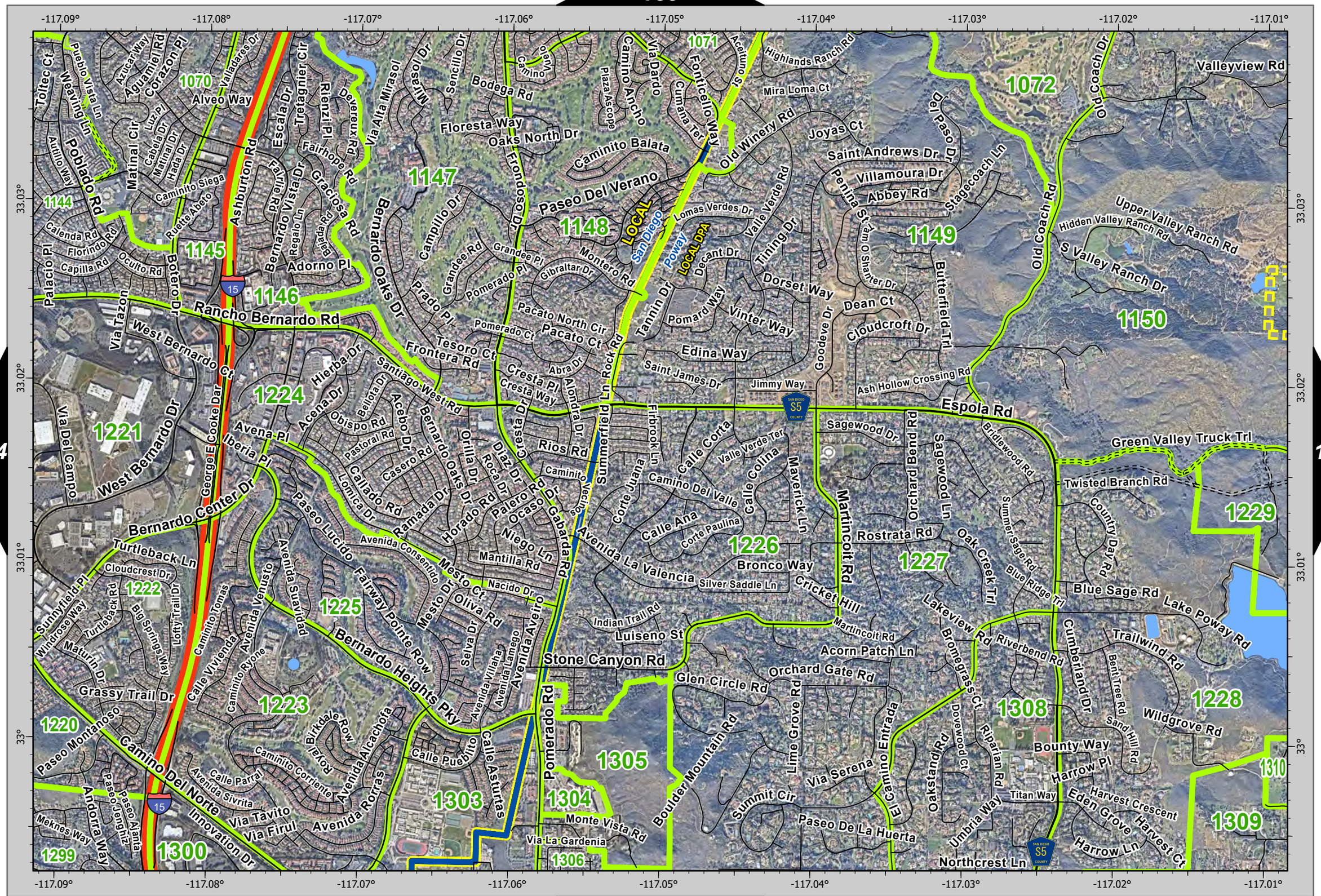
-117.09°
-117.08°
-117.07°
-117.06°
-117.05°
-117.04°
-117.03°
-117.02°
-117.01°
33.03°
33.02°
33.01°
33°
1070
1071
1072
1144
1145
1146
1147
1148
1149
1150
1221
1224
1222
1225
1223
1220
1299
1300
1303
1304
1305
1306
1226
1227
1308
1228
1229
1310
1309
LOCAL
San Diego
Poway
LOCAL DPA
Alveo Way
Rancho Bernardo Rd
West Bernardo Dr
Bernardo Center Dr
Turtleback Ln
Camino Del Norte
Innovation Dr
Paseo Montanoso
Grassy Trail Dr
Stone Canyon Rd
Pomerado Rd
Boulder Mountain Rd
Bernardo Heights Pky
Paseo Del Verano
Floresta Way
Oaks North Dr
Caminito Balata
Bodega Rd
Old Winery Rd
Highlands Rd
Mira Loma Ct
Joyas Ct
Saint Andrews Dr
Villamoura Dr
Abbey Rd
Lomas Verdes Dr
Tining Dr
Valle Verde Rd
Dorset Way
Dean Ct
Cloudcroft Dr
Butterfield Trl
Old Coach Rd
Valleyview Rd
Upper Valley Ranch Rd
Hidden Valley Ranch Rd
S Valley Ranch Dr
Espola Rd
Ash Hollow Crossing Rd
Jimmy Way
Saint James Dr
Edina Way
Vinter Way
Pomard Way
Decant Dr
Tannin Dr
Goodeve Dr
Sagewood Dr
Green Valley Truck Trl
Twisted Branch Rd
Blue Sage Rd
Lake Poway Rd
Trailwind Rd
Wildgrove Rd
Bounty Way
Harrow Pl
Harvest Crescent
Eden Grove
Harvest Ct
Harrow Ln
Northcrest Ln
Rostrata Rd
Bronco Way
Silver Saddle Ln
Cricket Hill
Martincoit Rd
Acorn Patch Ln
Orchard Gate Rd
Glen Circle Rd
Lakeview Rd
Bromegrass Ct
Riverbend Rd
Cumberland Dr
Oak Creek Trl
Blue Ridge Trl
Summer Sage Rd
Orchard Bend Rd
Sagewood Ln
Bridlewood Rd
Mavericks Ln
Calle Ana
Corte Paulina
Calle Colina
Corte Juana
Camino Del Valle
Valle Verde Ter
Calle Corta
Falconcrest Ln
Rios Rd
Summerfield Ln
Frontera Rd
Tesoro Ct
Pacato Ct
Pacato North Cir
Pomerado Ct
Cresta Pl
Cresta Way
Abra Dr
Alonda Dr
Rock Rd
Fairbrook Ln
Summit Cir
Via Serena
Paseo De La Huerta
Monte Vista Rd
Via La Gardenia
Avenida La Valencia
Avenida Consentido
Mesto Dr
Mesto Ct
Nacido Dr
Mantilla Rd
Niego Ln
Ocaso Dr
Palero Rd
Horado Rd
Ramada Dr
Diaz Dr
Roca Dr
Orilla Dr
Bernardo Oaks Dr
Callado Rd
Lomica Dr
Paseo Lucido
Fairway Pointe Row
Avenida Suavidad
Avenida Venusto
Caminito Tomas
Caminito Ryone
Calle Vivienda
Lofty Trail Dr
Big Springs Way
Turtleback Rd
Cloudcrest Dr
Windrose Way
Sunnyfield Pl
Maturin Dr
Andorra Way
Meknes Way
Paseo Ajanta
Paseo Genghiz
Avenida Sivrita
Calle Parral
Via Tavito
Via Firul
Avenida Rorras
Caminito Corriente
Royal Birkdale Row
Avenida Alcachofa
Calle Pueblito
Calle Asturias
Avenida Villalna
Avenida Lamego
Avenida Aviero
Selva Dr
Oliva Rd
Indian Trail Rd
Luiseno St
Iberia Pl
Avena Pl
Acena Dr
Hierba Dr
Obispo Rd
Pastoral Rd
Casero Rd
Bellota Dr
Santiago West Rd
Via Del Campo
George E Cooke Dr
Via Tazon
Palacio Pl
Capilla Rd
Florindo Rd
Calenda Rd
Oculto Rd
Bobolo Dr
Poblado Rd
Matinal Cir
Matinal Dr
Hada Dr
Cabgala Dr
Luz Pl
Aguamiel Rd
Azucar Way
Corazon Pl
Pueblo Vista Ln
Weaving Ln
Autillo Way
Toltec Ct
Valladares Dr
Ashburton Rd
Escala Dr
Tretagnier Cir
Rienzi Pl
Devereux Rd
Fairhope Rd
Graciosa Rd
Bernardo Vista Dr
Regalo Ln
Bajada Rd
Caminito Siega
Ruette Abeto
Via Alta Mirasol
Mirasol Dr
Sencillo Dr
Camino Ancho
Plaza Ascope
Via Dardo
Fonticello Way
Cumana Ter
Aceituno St
Frondoso Dr
Campillo Dr
Grandee Rd
Grandee Pl
Pomerado Pl
Prado Pl
Gibraltar Dr
Montero Rd
Paseo Del Verano
Caminito Balata
Camino Del Norte
Miles
0
0.13
0.25
0.5
N

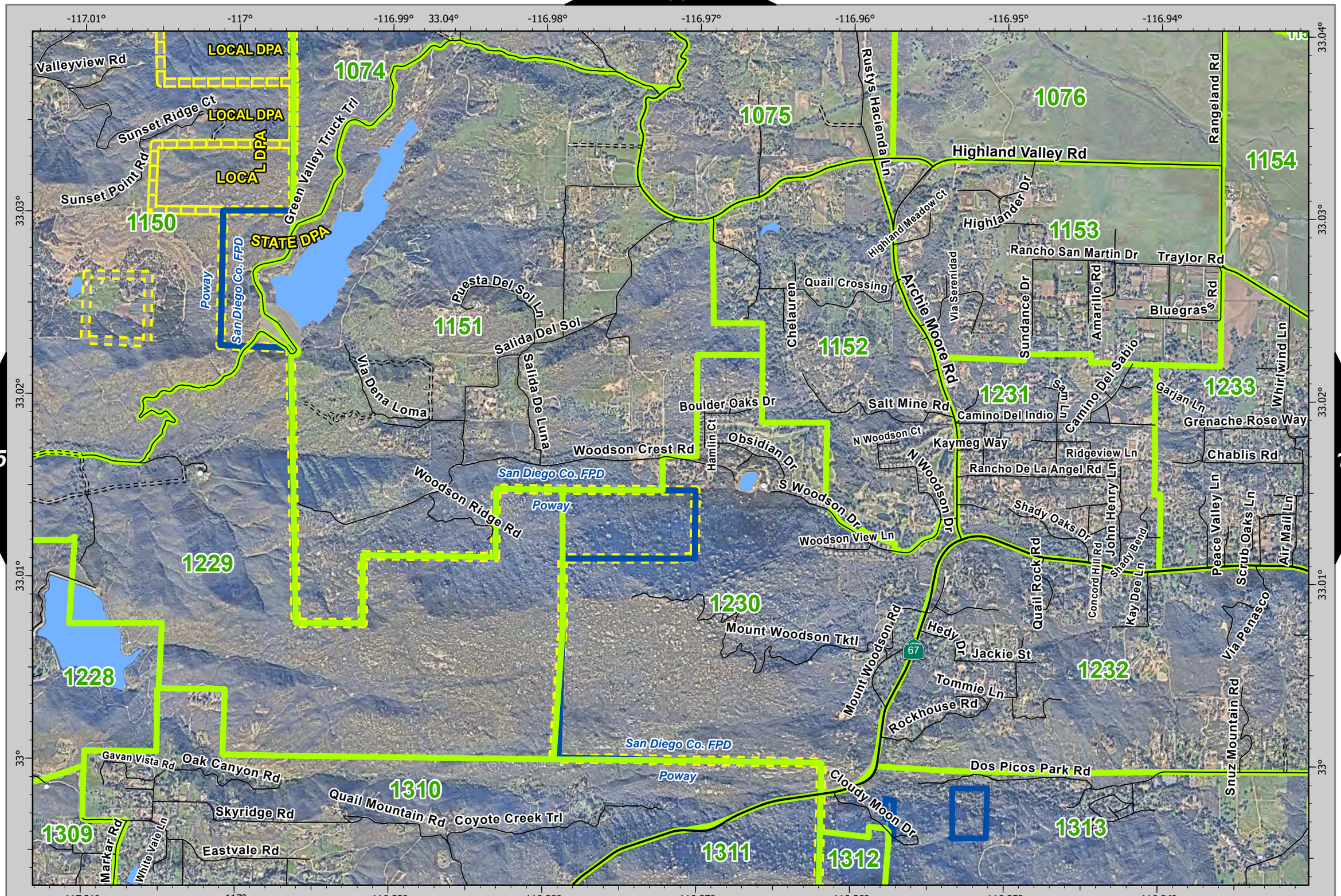
-117.01°
-117°
-116.99°
33.04°
-116.98°
-116.97°
-116.96°
-116.95°
-116.94°
33.03°
33.02°
33.01°
33°
LOCAL DPA
LOCAL DPA
LOCAL DPA
STATE DPA
San Diego Co. FPD
Poway
Valleyview Rd
Sunset Ridge Ct
Sunset Point Rd
Green Valley Truck Trl
1074
1075
1076
1150
1151
1152
1153
1154
1228
1229
1230
1231
1232
1233
1309
1310
1311
1312
1313
Rustys Hacienda Ln
Highland Valley Rd
Rangeland Rd
Highland Meadow Ct
Highlander Dr
Rancho San Martin Dr
Traylor Rd
Bluegrass Rd
Quail Crossing
Chelauren
Archie Moore Rd
Via Serenidad
Sundance Dr
Amarillo Rd
Puesta Del Sol Ln
Salida Del Sol
Salida De Luna
Via Dena Loma
Boulder Oaks Dr
Salt Mine Rd
Camino Del Indio
Camino Del Sabio
Garjan Ln
Whirlwind Ln
Grenache Rose Way
Chablis Rd
Hamlin Ct
Obsidian Dr
N Woodson Ct
Kaymeg Way
Ridgeview Ln
Rancho De La Angel Rd
Woodson Crest Rd
Woodson Ridge Rd
S Woodson Dr
N Woodson Dr
Woodson View Ln
Shady Oaks Dr
John Henry Ln
Peace Valley Ln
Scrub Oaks Ln
Air Mail Ln
Concord Hill Rd
Shady Bend
Kay Dee Ln
Quail Rock Rd
Via Penasco
Mount Woodson Tktl
Mount Woodson Rd
Hedy Dr
Jackie St
Tommie Ln
Rockhouse Rd
Snuz Mountain Rd
Dos Picos Park Rd
Cloudy Moon Dr
Gavan Vista Rd
Oak Canyon Rd
Skyridge Rd
Quail Mountain Rd
Coyote Creek Trl
Markar Rd
White Vale Ln
Eastvale Rd
67
175
177
192

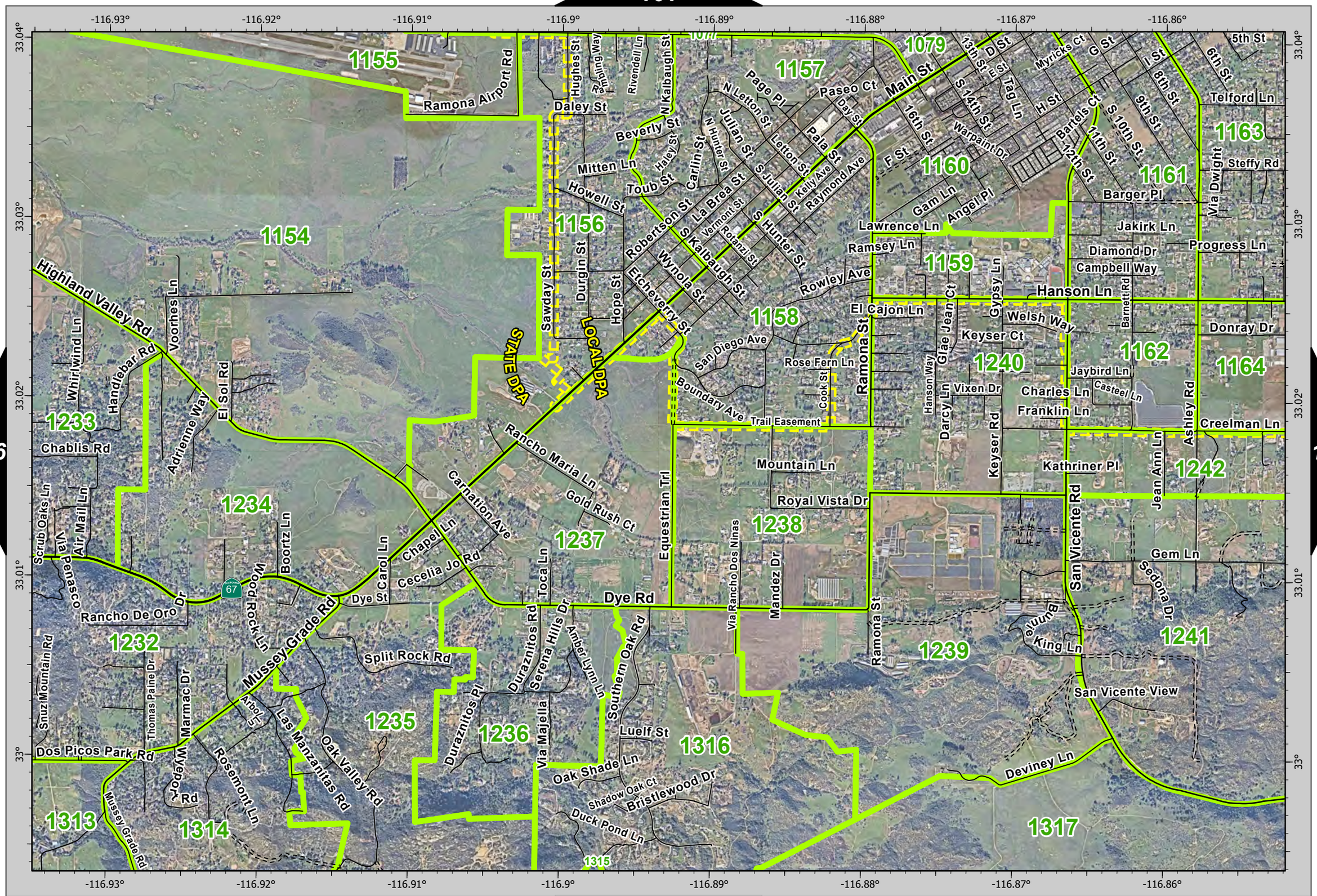
-116.93°
-116.92°
-116.91°
-116.9°
-116.89°
-116.88°
-116.87°
-116.86°
33.04°
33.03°
33.02°
33.01°
33°
1155
1154
1156
1157
1158
1159
1160
1161
1162
1163
1164
1233
1234
1232
1235
1236
1237
1238
1239
1240
1241
1242
1313
1314
1315
1316
1317
Ramona Airport Rd
Daley St
Beverly St
Mitten Ln
Howell St
Toub St
Haley St
Carlin St
Robertson St
Wynola St
Etcheverry St
Hope St
Durgin St
Sawday St
Hughes St
Rattling Way
Rivendell Ln
N Kalbaugh St
S Kalbaugh St
N Hunter St
Julian St
S Julian St
S Hunter St
Vermont St
Rotanzi St
La Brea St
Page Pl
N Letton St
Letton St
Kelly Ave
Raymond Ave
Pala St
Day St
Paseo Ct
Main St
16th St
F St
Gam Ln
Angel Pl
Lawrence Ln
Ramsey Ln
Rowley Ave
El Cajon Ln
Ramona St
San Diego Ave
Rose Fern Ln
Cook St
Boundary Ave
Trail Easement
Mountain Ln
Equestrian Trl
Royal Vista Dr
Via Rancho Dos Ninas
Mandez Dr
Dye Rd
Dye St
Toca Ln
Cecelia Jo Rd
Chapel Ln
Carol Ln
Carnation Ave
Gold Rush Ct
Rancho Maria Ln
Mussey Grade Rd
Split Rock Rd
Durazniots Rd
Durazniots Pl
Serena Hills Dr
Amber Lynn Ln
Southern Oak Rd
Via Majella
Luelf St
Oak Shade Ln
Shadow Oak Ct
Bristlewood Dr
Duck Pond Ln
Deviney Ln
Oak Valley Rd
Las Manzanitas Rd
Rosemont Ln
Wyport Rd
Arbol Ln
Marmac Dr
Thomas Paine Dr
Snuz Mountain Rd
Dos Picos Park Rd
Rancho De Oro Dr
Woodrock Ln
Boortz Ln
Scrub Oaks Ln
Via Penasco
Air Mail Ln
Chablis Rd
Adrienne Way
El Sol Rd
Handlebar Rd
Whirlwind Ln
Voorhes Ln
Highland Valley Rd
Mussey Grade Rd
67
STATE DPA
LOCAL DPA
Trail Easement
Hanson Ln
Welsh Way
Keyser Ct
Vixen Dr
Charles Ln
Franklin Ln
Creelman Ln
Kathriner Pl
Jaybird Ln
Castee Ln
Donray Dr
Diamond Dr
Campbell Way
Jakirk Ln
Progress Ln
Barger Pl
Steffy Rd
Via Dwight
Telford Ln
5th St
6th St
8th St
9th St
10th St
11th St
12th St
13th St
D St
E St
G St
I St
H St
Myricks Ct
Tag Ln
Warpaint Dr
Bartels Ct
Gypsy Ln
Glae Jean Ct
Hanson Way
Darcy Ln
Keyser Rd
Barnett Rd
Ashley Rd
Jean Ann Ln
San Vicente Rd
Gem Ln
Sedona Dr
Bunnie King Ln
San Vicente View
Ramona Airport Rd
Highland Valley Rd
Rancho Maria Ln
Mussey Grade Rd
Dye Rd
Deviney Ln
Oak Valley Rd
Dos Picos Park Rd
Rancho De Oro Dr
Chablis Rd
Main St
Hanson Ln
Creelman Ln
Ashley Rd
San Vicente

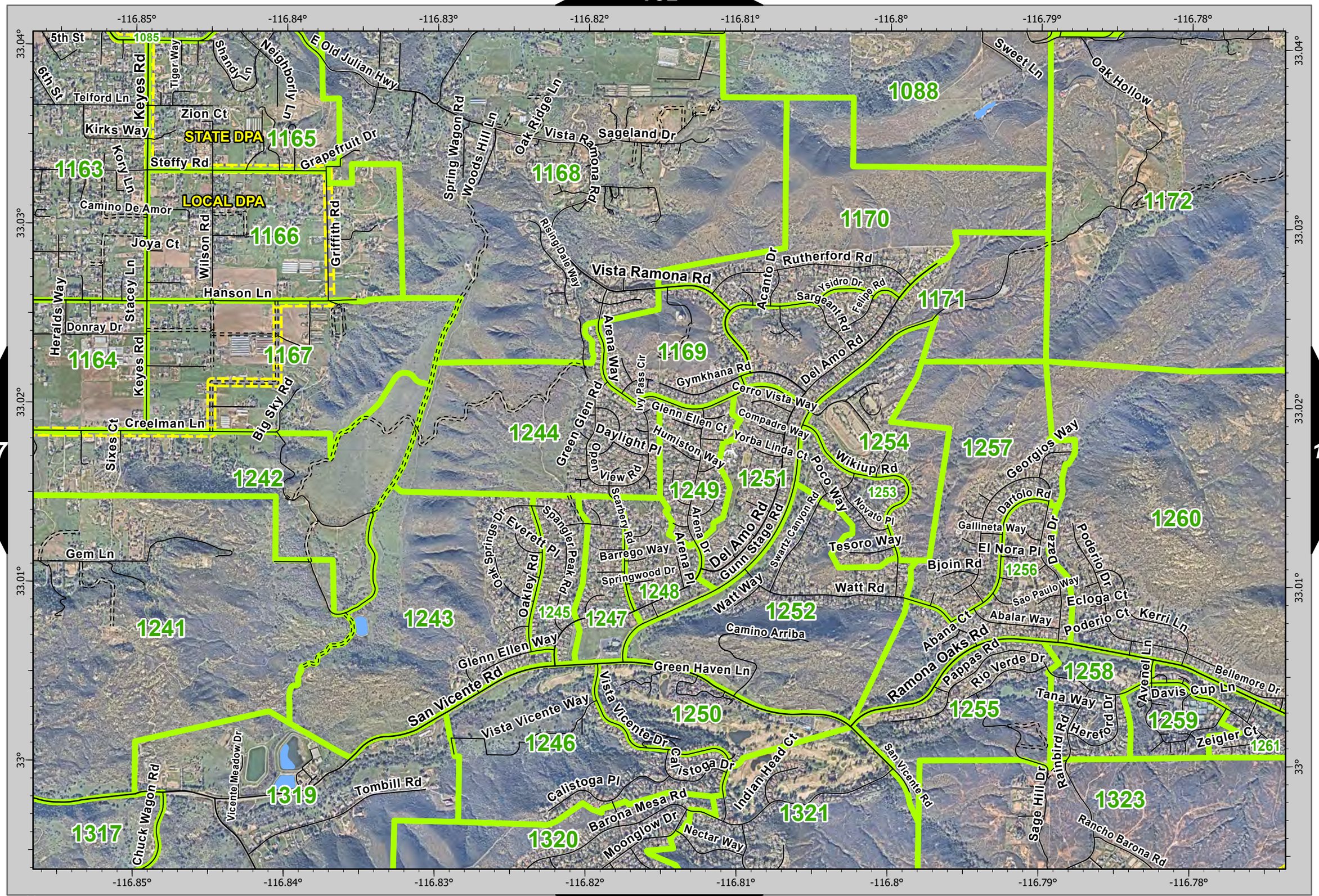
-116.85°
-116.84°
-116.83°
-116.82°
-116.81°
-116.8°
-116.79°
-116.78°
33.04°
33.03°
33.02°
33.01°
33°
5th St
6th St
1085
Telford Ln
Keyes Rd
Tiger Way
Shandy Ln
Neighborly Ln
E Old Julian Hwy
Zion Ct
Kirks Way
STATE DPA
1165
Grapefruit Dr
Steffy Rd
1163
Kory Ln
Camino De Amor
LOCAL DPA
1166
Griffith Rd
Wilson Rd
Joya Ct
Hanson Ln
Stacey Ln
Heralds Way
Donray Dr
1164
1167
Keyes Rd
Creelman Ln
Big Sky Rd
Sixes Ct
1242
Gem Ln
1241
1243
Spring Wagon Rd
Woods Hill Ln
Oak Ridge Ln
Vista Ramona Rd
Sageland Dr
1168
Rising Dale Way
Vista Ramona Rd
1088
Sweet Ln
Oak Hollow
1172
1170
Acanto Dr
Rutherford Rd
Ysidro Dr
Sargeant Rd
Felipe Rd
1171
Arena Way
1169
Ivy Pass Cir
Gymkhana Rd
Del Amo Rd
Cerro Vista Way
Glenn Ellen Ct
Compadre Way
Yorba Linda Ct
Poco Way
Wikiup Rd
1254
1257
Georgios Way
Dartolo Rd
1253
Novato Pl
1260
Gallineta Way
El Nora Pl
Daza Dr
Poderio Dr
Bjoin Rd
1256
Sao Paulo Way
Ecloga Ct
Abana Ct
Abalar Way
Poderio Ct
Kerri Ln
Ramona Oaks Rd
Pappas Rd
Rio Verde Dr
1258
Avenel Ln
Bellemore Dr
Davis Cup Ln
Tana Way
1255
Hereford Dr
1259
Zeigler Ct
1261
Rainbird Rd
Sage Hill Dr
1323
Rancho Barona Rd
San Vicente Rd
Indian Head Ct
1321
Green Glen Rd
Daylight Pl
Open View Rd
1244
Humiston Way
1249
1251
Scarberry Rd
Arena Dr
Del Amo Rd
Gunn Stage Rd
Swartz Canyon Rd
Oak Springs Dr
Everett Pl
Spangler Peak Rd
Oakley Rd
Barrego Way
Springwood Dr
Arena Pl
1248
1245
1247
Watt Way
Watt Rd
1252
Tesoro Way
Camino Arriba
Glenn Ellen Way
San Vicente Rd
Green Haven Ln
Vista Vicente Way
Vista Vicente Dr
1250
1246
Calistoga Dr
Calistoga Pl
Barona Mesa Rd
Moonglow Dr
Nectar Way
1320
Vicente Meadow Dr
1319
Tombill Rd
Chuck Wagon Rd
1317

177 179 194

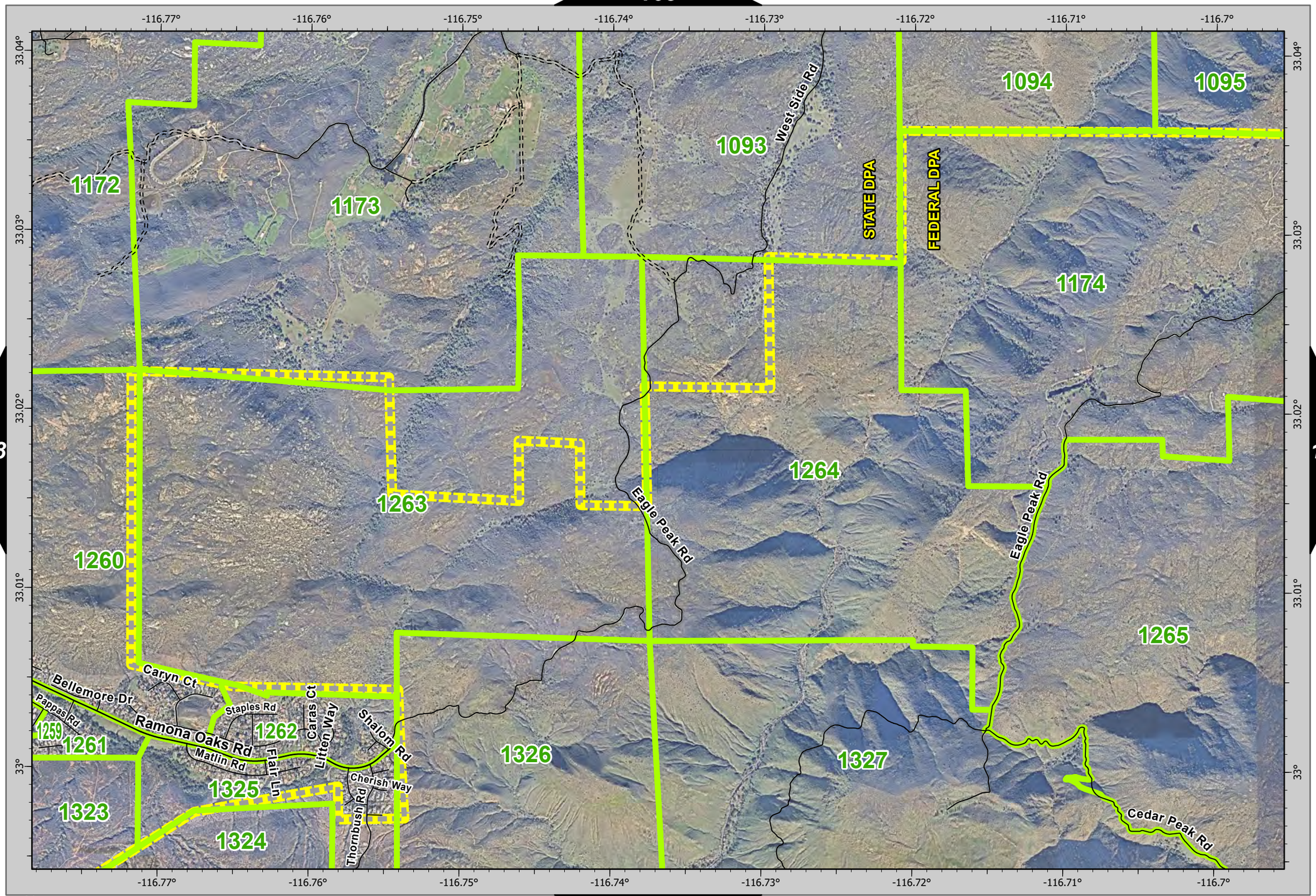

178 180 195

N

0 0.13 0.25 0.5 Miles

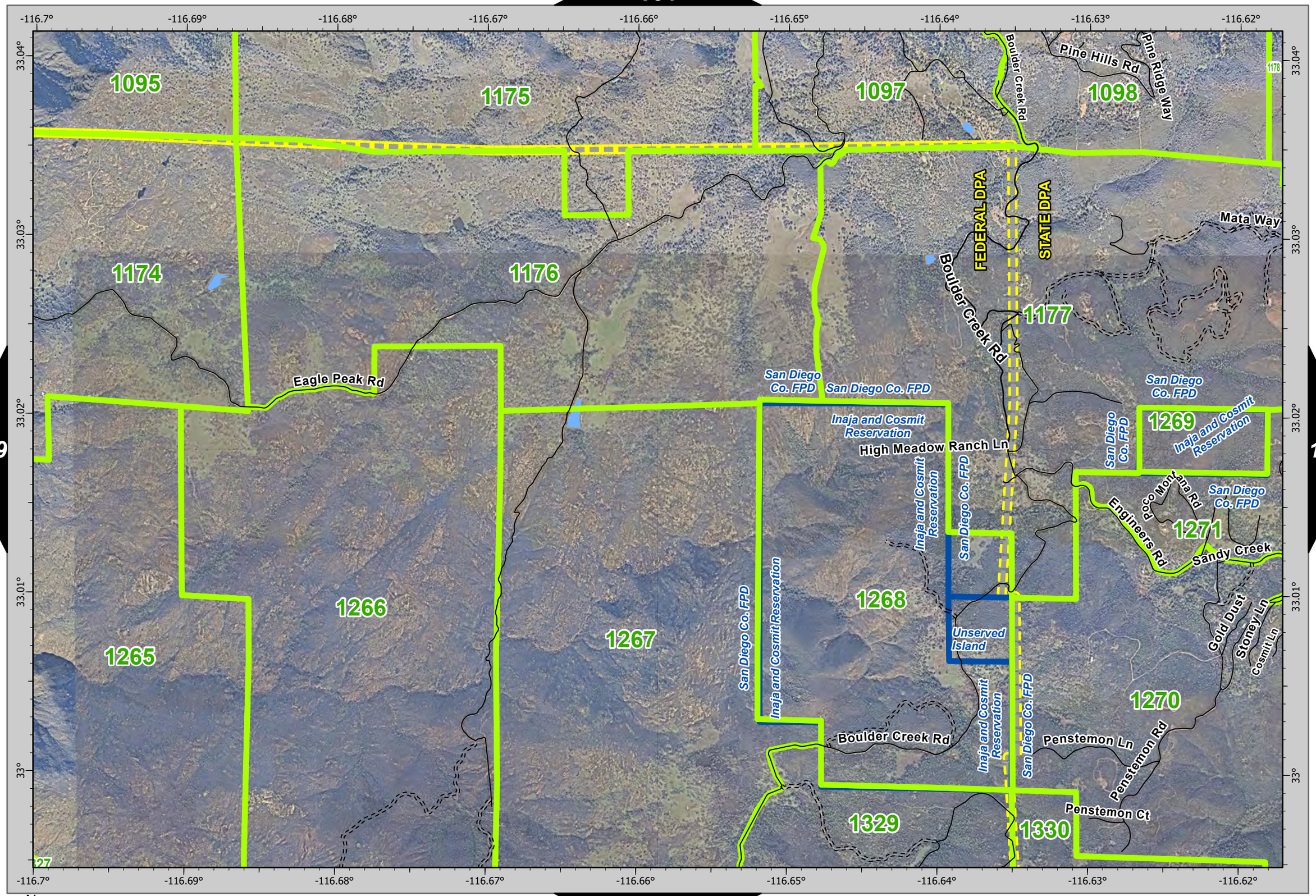
-116.7°
-116.69°
-116.68°
-116.67°
-116.66°
-116.65°
-116.64°
-116.63°
-116.62°
33.04°
33.03°
33.02°
33.01°
33°
1095
1175
1097
1098
1174
1176
1177
1266
1265
1267
1268
1269
1271
1270
1329
1330
Pine Hills Rd
Pine Ridge Way
Boulder Creek Rd
FEDERAL DPA
STATE DPA
Mata Way
Eagle Peak Rd
San Diego Co. FPD
Inaja and Cosmit Reservation
High Meadow Ranch Ln
Unserved Island
Engineers Rd
Sandy Creek
Gold Dust
Stoney Ln
Cosmit Ln
Penstemon Ln
Penstemon Rd
Penstemon Ct

179 181 196

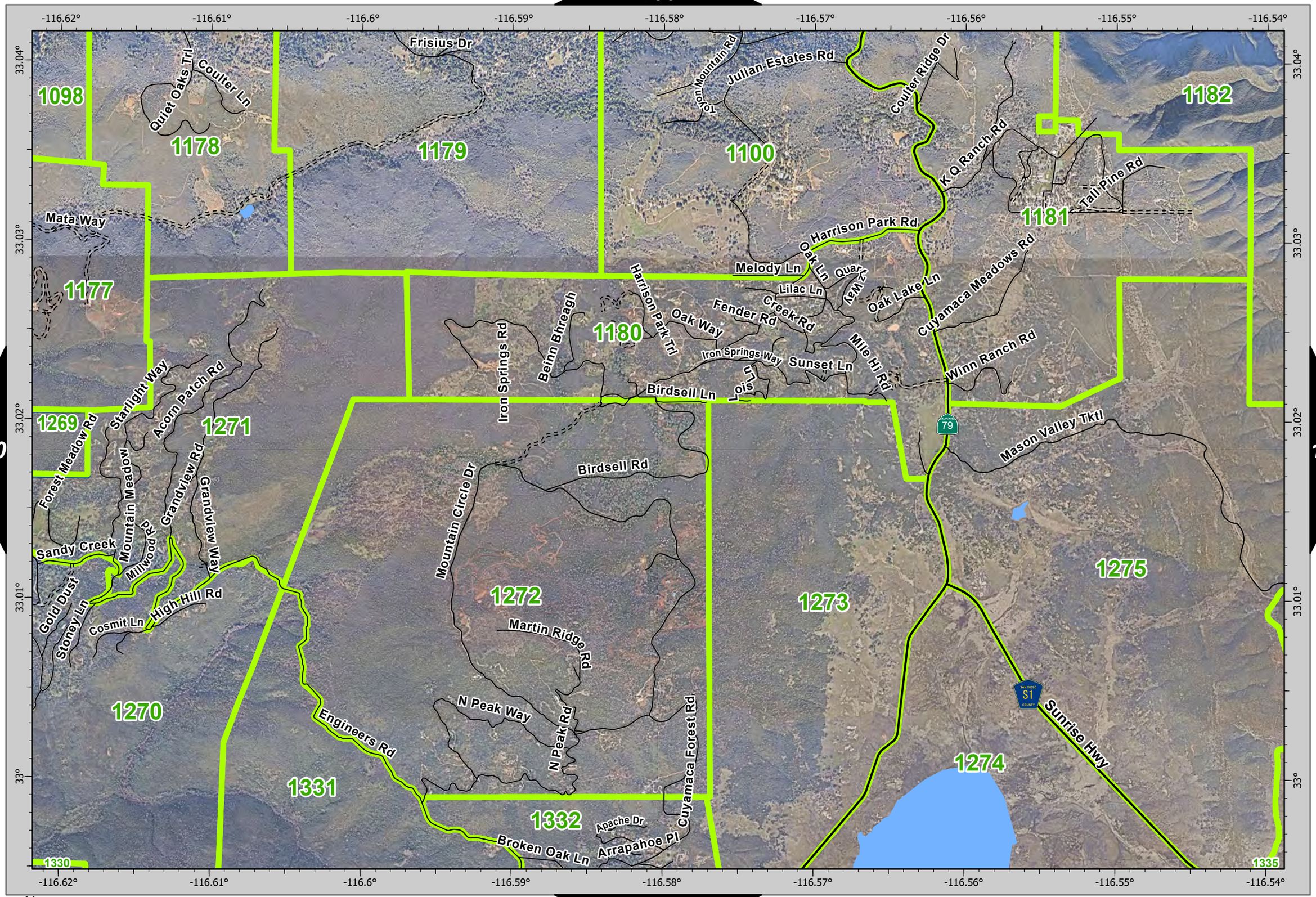

N

0 0.13 0.25 0.5 Miles

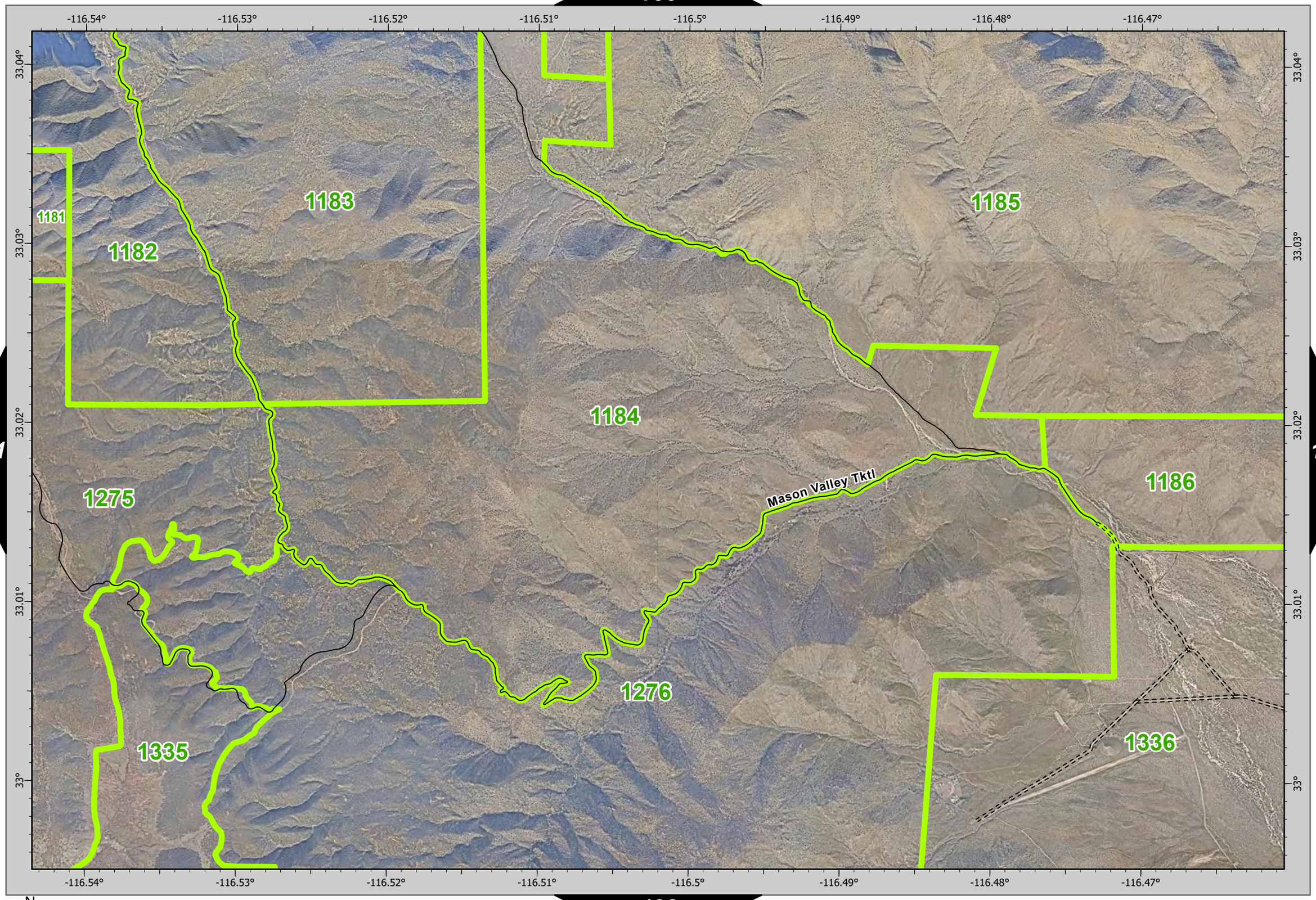

N

0 0.13 0.25 0.5 Miles

-116.46° -116.45° -116.44° -116.43° -116.42° -116.41° -116.4° -116.39°

33.04° 33.03° 33.02° 33.01° 33°

1185

1186

1187

1188

1277

1278

1336

Great Sthrn Overland Stage Rt

SAN DIEGO S2 COUNTY

N

0 0.13 0.25 0.5 Miles

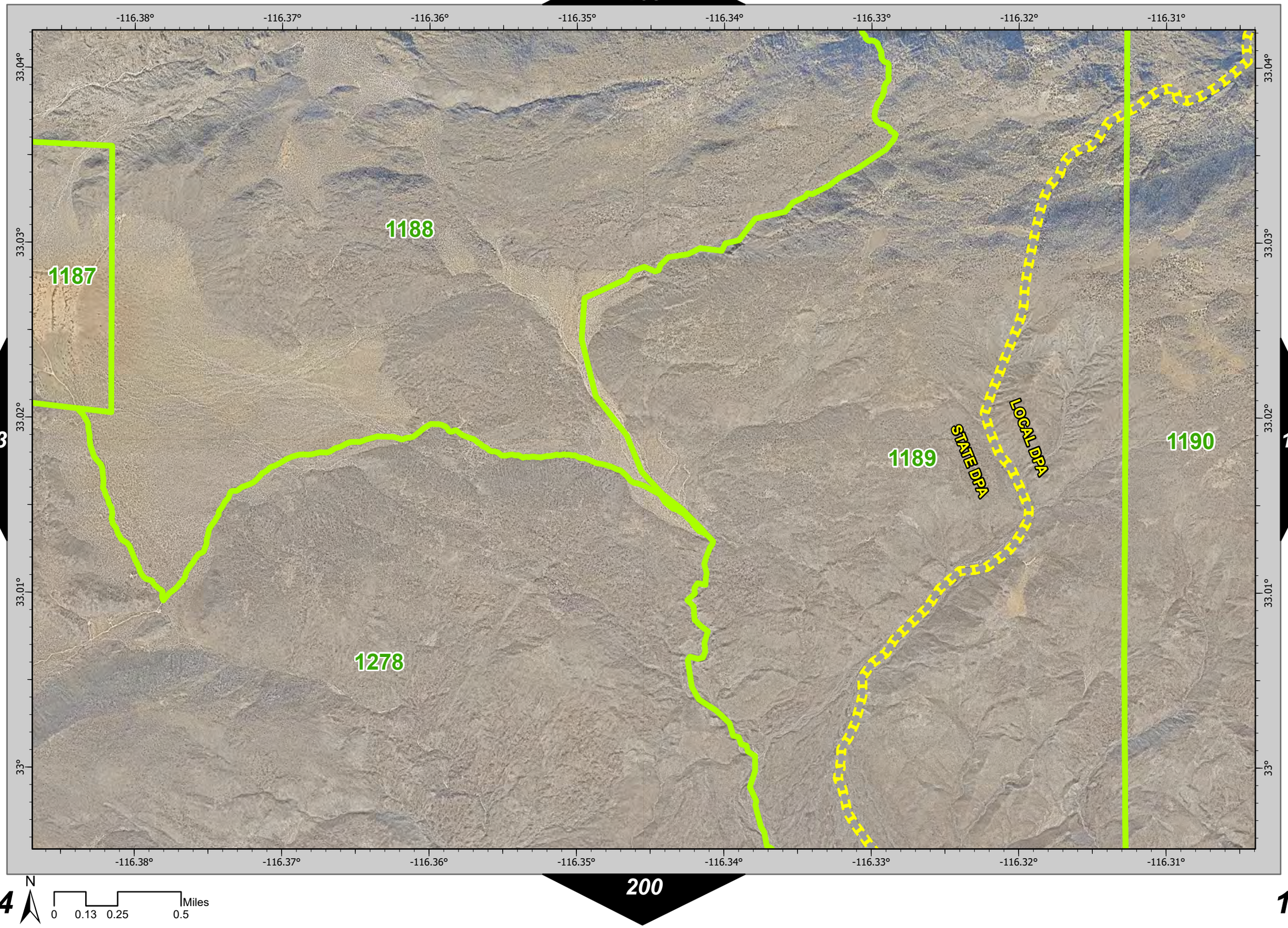

N

0 0.13 0.25 0.5 Miles

169

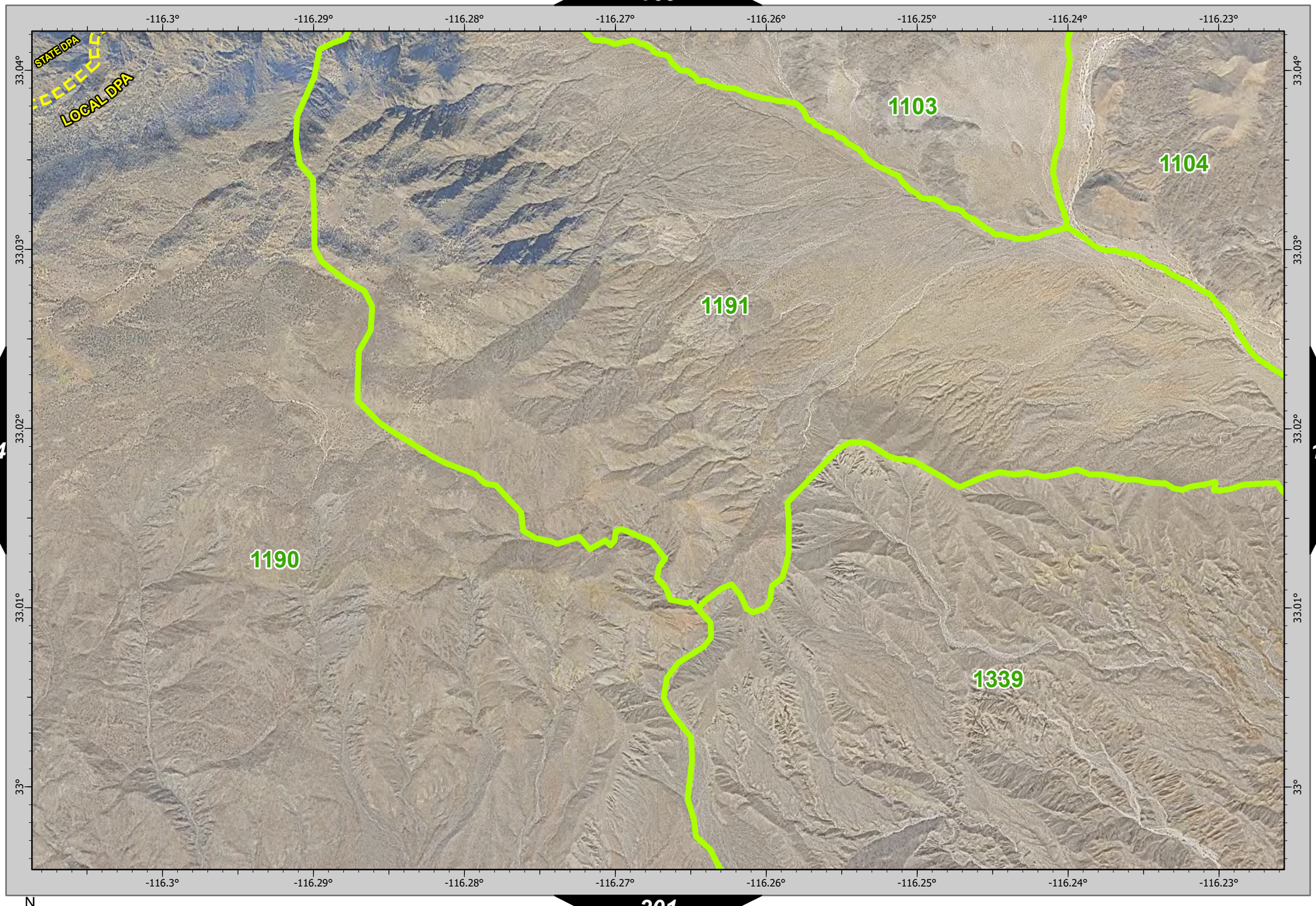

184

186

201

N

0 0.13 0.25 0.5 Miles

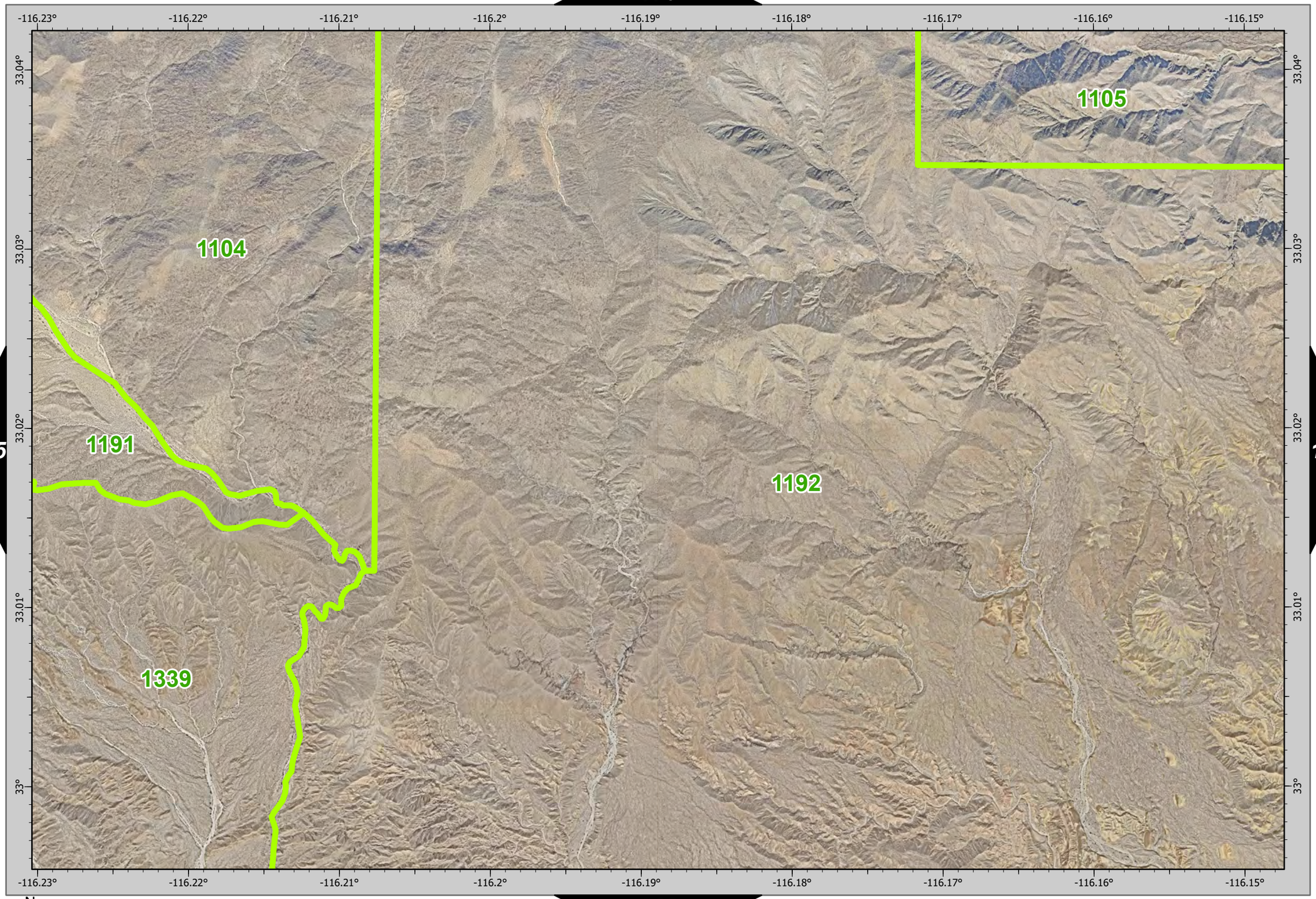

185
187

N

0 0.13 0.25 0.5 Miles

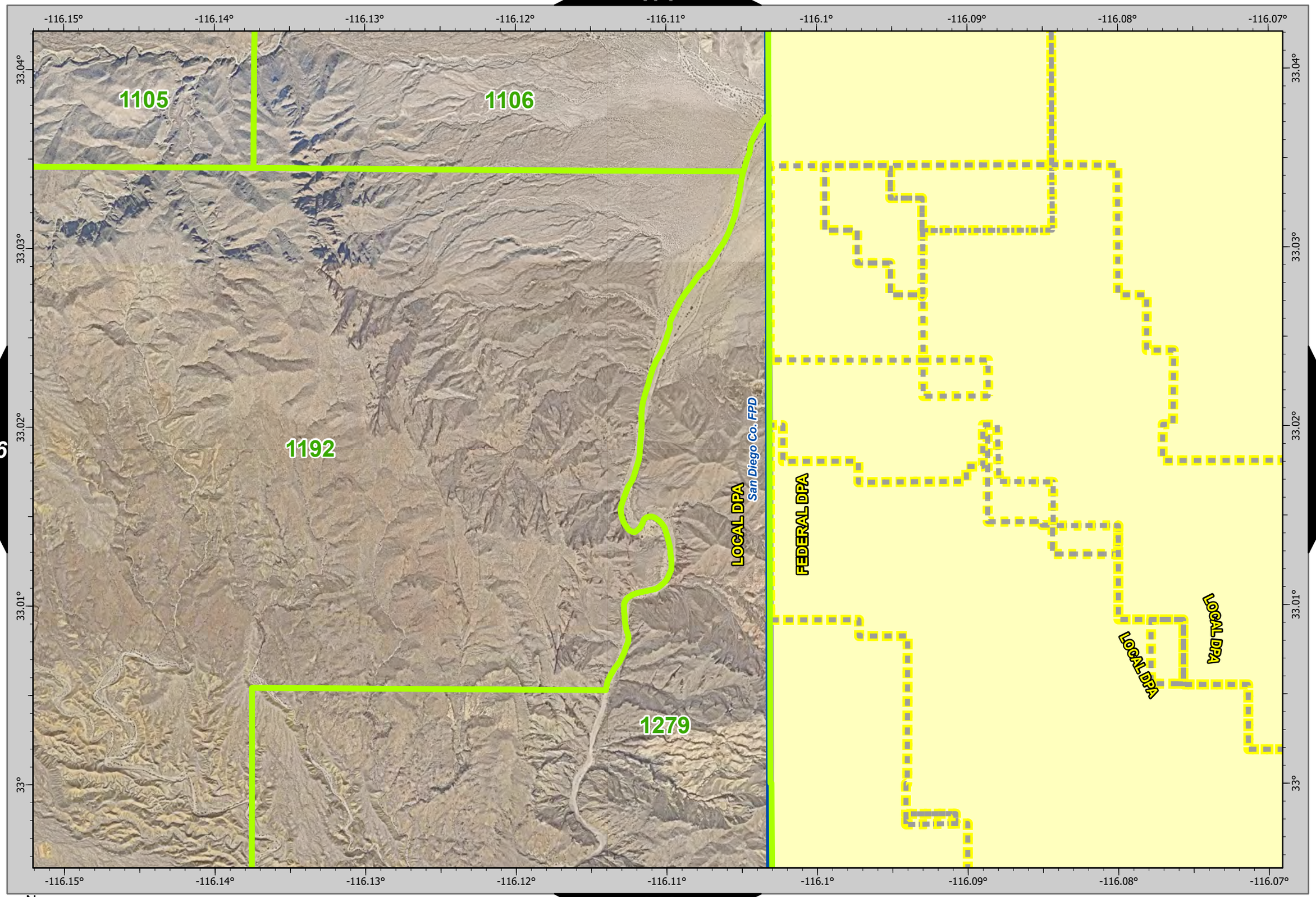
-116.15°
-116.14°
-116.13°
-116.12°
-116.11°
-116.1°
-116.09°
-116.08°
-116.07°
33.04°
33.03°
33.02°
33.01°
33°
1105
1106
1192
1279
San Diego Co. FPD
LOCAL DPA
FEDERAL DPA
LOCAL DPA
LOCAL DPA
N
0
0.13
0.25
0.5
Miles



188
172
188
189
204
188
188
-117.32°
-117.31°
-117.3°
-117.29°
-117.28°
-117.27°
-117.26°
-117.25°
32.99°
32.98°
32.97°
32.96°
32.95°
1281
1282
1284
1283
1286
1280
1341
1343
1340
1344
1342
1392
1390
1391
1393
Pacific Ave
El Sueno
Academy Dr
Stevens Ave W
San Andres Dr
Solana Dr
San Lucas Dr
S Helix Ave
Sea Cliff Ln
S Cedros Ave
S Rios Ave
S Granados Ave
S Nardo Ave
Fresca St
Vera St
Hernandez St
Marine View Ave
Ida Ave
Ramona Pl
Avocado Pl
Solana Beach
San Diego
S Highway 101
Marsolan Ave
W Solana Cir
Bay Meadows Way
Valley Ave
Highland Dr
Highland Cv
Beach Club Dr
Border Ave
Del Mar Downs Rd
Via De La Valle
Del Mar
LOCAL DPA
Camino Del Mar
Jimmy Durante Blvd
Solar Circle Dr
Sandy Pointe
28th St
26th St
24th St
23rd St
22nd St
21st St
20th St
19th St
18th St
San Dieguito Dr
Gatun St
Christy Ln
Santa Fe Ave
Balboa Ave
Serpentine Dr
Sea View Ave
Avenida Primavera
Racetrack View Dr
Oribia Rd
Zuni Dr
Coast Blvd
15th St
14th St
13th St
12th St
11th St
10th St
9th St
8th St
7th St
6th St
Van Dyke Ave
Rimini Rd
Cuchara Dr
Luneta Dr
Crest Rd
Tewa St
Hoska Dr
Ocean Ave
Stratford Ct
La Amatista Rd
Nob Ave
Condesa Dr
Crest Way
Durango Dr
Mango Way
Minorca Cv
Mango Dr
Recuerdo Dr
Vantage Way
Malibu Way
Lozana Rd
Mercado Dr
Boquita Dr
Del Mar Heights Rd
5
1394
N
0
0.13
0.25
0.5
Miles

189

173

189

188

190

205

189

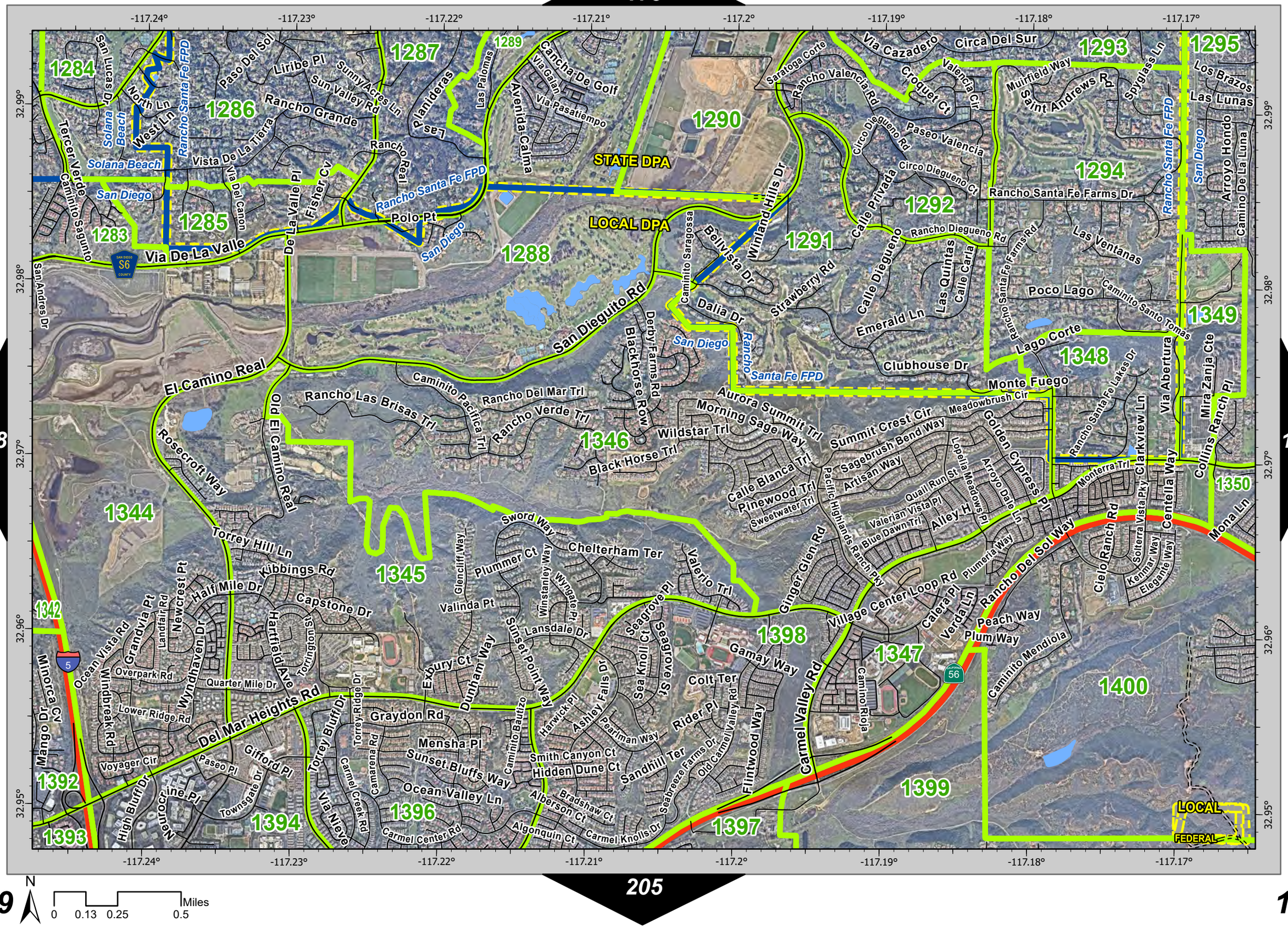
-117.24°
-117.23°
-117.22°
-117.21°
-117.2°
-117.19°
-117.18°
-117.17°
32.99°
32.98°
32.97°
32.96°
32.95°
1284
1286
1287
1289
1290
1293
1295
1294
1292
1291
1288
1285
1283
1349
1348
1350
1346
1345
1344
1342
1398
1347
1400
1399
1397
1396
1394
1393
1392
STATE DPA
LOCAL DPA
LOCAL
FEDERAL
Solana Beach
San Diego
Rancho Santa Fe FPD
Via De La Valle
El Camino Real
San Dieguito Rd
Del Mar Heights Rd
Carmel Valley Rd
Rancho Del Sol Way
Rancho Santa Fe Farms Dr
Poco Lago
Lago Corte
Monte Fuego
Clubhouse Dr
Emerald Ln
Strawberry Rd
Dalia Dr
Calle Diegueno
Rancho Diegueno Rd
Las Ventanas
Caminito Santo Tomas
Winland Hills Dr
Bellvista Dr
Caminito Saragossa
Derby Farms Rd
Blackhorse Row
Aurora Summit Trl
Morning Sage Way
Wildstar Trl
Black Horse Trl
Summit Crest Cir
Meadowbrush Cir
Golden Cypress Pl
Via Abertura
Mira Zanja Cte
Collins Ranch Pl
Rancho Santa Fe Lakes Dr
Monterra Trl
Centella Way
Mona Ln
Cielo Ranch Rd
Solterra Vista Pky
Kennar Way
Elegante Way
Alley H
Valerian Vista Pl
Blue Dawn Trl
Quail Run St
Pinewood Trl
Sweetwater Trl
Calle Blanca Trl
Sagebrush Bend Way
Artisan Way
Pacific Highlands Ranch Pky
Ginger Glen Rd
Village Center Loop Rd
Plumeria Way
Calera Pl
Verda Ln
Peach Way
Plum Way
Caminito Mendiola
Caminito Riola
Rider Pl
Colt Ter
Gamay Way
Seagrove Pl
Seagrove St
Sea Knoll Ct
Ashley Falls Dr
Pearlman Way
Harwick Pl
Sunset Point Way
Lansdale Dr
Winstanley Way
Wyngate Pl
Plummer Ct
Sword Way
Chelterham Ter
Valerio Trl
Glencliff Way
Valinda Pt
Exbury Ct
Dunham Way
Torrington St
Hartfield Ave
Half Mile Dr
Kibbings Rd
Torrey Hill Ln
Capstone Dr
Newcrest Pt
Landfair Rd
Grandvia Pt
Ocean Vista Rd
Windbreak Rd
Overpark Rd
Lower Ridge Rd
Quarter Mile Dr
Wyndhaven Dr
Minorca Cv
Mango Dr
Voyager Cir
Paseo Pl
Gifford Pl
Townsgate Dr
High Bluff Dr
Neurocrine Pl
Torrey Bluff Dr
Torrey Ridge Dr
Graydon Rd
Mensha Pl
Sunset Bluffs Way
Ocean Valley Ln
Carmel Center Rd
Carmel Creek Rd
Camarena Rd
Via Nieve
Algonquin Ct
Alberson Ct
Bradshaw Ct
Carmel Knolls Dr
Hidden Dune Ct
Smith Canyon Ct
Sandhill Ter
Seabreeze Farms Dr
Old Carmel Valley Rd
Flintwood Way
Caminito Bautizo
Caminito Pacifica Trl
Rancho Del Mar Trl
Rancho Las Brisas Trl
Rancho Verde Trl
Rosecroft Way
Old El Camino Real
San Andres Dr
Caminito Sagunto
Tercer Verde
Solana Beach
North Ln
West Ln
San Lucas Dr
Paso Del Sol
Liribe Pl
Sun Valley Rd
Sunny Acres Ln
Rancho Grande
Vista De La Tierra
Via Del Canon
Rancho Real
Las Planideras
Las Palomas
Avenida Calma
Via Galan
Via Pasatiempo
Cancha De Golf
Saratoga Corte
Rancho Valencia Rd
Via Cazadero
Circa Del Sur
Croquet Ct
Valencia Cir
Muirfield Way
Saint Andrews Rd
Spyglass Ln
Circo Diegueno Rd
Paseo Valencia
Circo Diegueno Ct
Calle Privada
Las Brazos
Las Lunas
Arroyo Hondo
Camino De La Luna
De La Valle Pl
Fisher Cv
Polo Pt
Caminito Pacifica Trl
Old El Camino Real
Rancho Del Mar Trl
Rancho Verde Trl
Rancho Las Brisas Trl
Rosecroft Way
Torrey Hill Ln
Kibbings Rd
Half Mile Dr
Capstone Dr
Hartfield Ave
Torrington St
Exbury Ct
Dunham Way
Sunset Point Way
Lansdale Dr
Winstanley Way
Wyngate Pl
Plummer Ct
Sword Way
Chelterham Ter
Valerio Trl
Glencliff Way
Valinda Pt
Ginger Glen Rd
Pacific Highlands Ranch Pky
Village Center Loop Rd
Calera Pl
Verda Ln
Peach Way
Plum Way
Caminito Mendiola
Caminito Riola
Rancho Del Sol Way
Cielo Ranch Rd
Solterra Vista Pky
Kennar Way
Elegante Way
Centella Way
Mona Ln
Alley H
Valerian Vista Pl
Blue Dawn Trl
Quail Run St
Pinewood Trl
Sweetwater Trl
Calle Blanca Trl
Sagebrush Bend Way
Artisan Way
Aurora Summit Trl
Morning Sage Way
Wildstar Trl
Black Horse Trl
Summit Crest Cir
Meadowbrush Cir
Golden Cypress Pl
Via Abertura
Mira Zanja Cte
Collins Ranch Pl
Rancho Santa Fe Lakes Dr
Monterra Trl
Rancho Santa Fe Farms Dr
Poco Lago
Lago Corte
Monte Fuego
Clubhouse Dr
Emerald Ln
Strawberry Rd
Dalia Dr
Calle Diegueno
Rancho Diegueno Rd
Las Ventanas
Caminito Santo Tomas
Winland Hills Dr
Bellvista Dr
Caminito Saragossa
Derby Farms Rd
Blackhorse Row
Rancho Santa Fe FPD
San Diego
Solana Beach
Via De La Valle
El Camino Real
San Dieguito Rd
Del Mar Heights Rd
Carmel Valley Rd
Rancho Del Sol Way
Rancho Santa Fe Farms Dr
Poco Lago
Lago Corte
Monte Fuego
Clubhouse Dr
Emerald Ln
Strawberry Rd
Dalia Dr
Calle Diegueno
Rancho Diegueno Rd
Las Ventanas
Caminito Santo Tomas
Winland Hills Dr
Bellvista Dr
Caminito Saragossa
Derby Farms Rd
Blackhorse Row
Aurora Summit Trl
Morning Sage Way
Wildstar Trl
Black Horse Trl
Summit Crest Cir
Meadowbrush Cir
Golden Cypress Pl
Via Abertura
Mira Zanja Cte
Collins Ranch Pl
Rancho Santa Fe Lakes Dr
Monterra Trl
Centella Way
Mona Ln
Cielo Ranch Rd
Solterra Vista Pky
Kennar Way
Elegante Way
Alley H
Valerian Vista Pl
Blue Dawn Trl
Quail Run St
Pinewood Trl
Sweetwater Trl
Calle Blanca Trl
Sagebrush Bend Way
Artisan Way
Pacific Highlands Ranch Pky
Ginger Glen Rd
Village Center Loop Rd
Plumeria Way
Calera Pl
Verda Ln
Peach Way
Plum Way
Caminito Mendiola
Caminito Riola
Rider Pl
Colt Ter
Gamay Way
Seagrove Pl
Seagrove St
Sea Knoll Ct
Ashley Falls Dr
Pearlman Way
Harwick Pl
Sunset Point Way
Lansdale Dr
Winstanley Way
Wyngate Pl
Plummer Ct
Sword Way
Chelterham Ter
Valerio Trl
Glencliff Way
Valinda Pt
Exbury Ct
Dunham Way
Torrington St
Hartfield Ave
Half Mile Dr
Kibbings Rd
Torrey Hill Ln
Capstone Dr
Newcrest Pt
Landfair Rd
Grandvia Pt
Ocean Vista Rd
Windbreak Rd
Overpark Rd
Lower Ridge Rd
Quarter Mile Dr
Wyndhaven Dr
Minorca Cv
Mango Dr
Voyager Cir
Paseo Pl
Gifford Pl
Townsgate Dr
High Bluff Dr
Neurocrine Pl
Torrey Bluff Dr
Torrey Ridge Dr
Graydon Rd
Mensha Pl
Sunset Bluffs Way
Ocean Valley Ln
Carmel Center Rd
Carmel Creek Rd
Camarena Rd
Via Nieve
Algonquin Ct
Alberson Ct
Bradshaw Ct
Carmel Knolls Dr
Hidden Dune Ct
Smith Canyon Ct
Sandhill Ter
Seabreeze Farms Dr
Old Carmel Valley Rd
Flintwood Way
Caminito Bautizo
Caminito Pacifica Trl
Rancho Del Mar Trl
Rancho Las Brisas Trl
Rancho Verde Trl
Rosecroft Way
Old El Camino Real
San Andres Dr
Caminito Sagunto
Tercer Verde
Solana Beach
North Ln
West Ln
San Lucas Dr
Paso Del Sol
Liribe Pl
Sun Valley Rd
Sunny Acres Ln
Rancho Grande
Vista De La Tierra
Via Del Canon
Rancho Real
Las Planideras
Las Palomas
Avenida Calma
Via Galan
Via Pasatiempo
Cancha De Golf
Saratoga Corte
Rancho Valencia Rd
Via Cazadero
Circa Del Sur
Croquet Ct
Valencia Cir
Muirfield Way
Saint Andrews Rd
Spyglass Ln
Circo Diegueno Rd
Paseo Valencia
Circo Diegueno Ct
Calle Privada
Las Brazos
Las Lunas
Arroyo Hondo
Camino De La Luna
De La Valle Pl
Fisher Cv
Polo Pt
Rancho Santa Fe FPD
San Diego
Solana Beach
Via De La Valle
El Camino Real
San Dieguito Rd
Del Mar Heights Rd
Carmel Valley Rd
Rancho Del Sol Way
Rancho Santa Fe Farms Dr
Poco Lago
Lago Corte
Monte Fuego
Clubhouse Dr
Emerald Ln
Strawberry Rd
Dalia Dr
Calle Diegueno
Rancho Diegueno Rd
Las Ventanas
Caminito Santo Tomas
Winland Hills Dr
Bellvista Dr
Caminito Saragossa
Derby Farms Rd
Blackhorse Row
Aurora Summit Trl
Morning Sage Way
Wildstar Trl
Black Horse Trl
Summit Crest Cir
Meadowbrush Cir
Golden Cypress Pl
Via Abertura
Mira Zanja Cte
Collins Ranch Pl
Rancho Santa Fe Lakes Dr
Monterra Trl
Centella Way
Mona Ln
Cielo Ranch Rd
Solterra Vista Pky
Kennar Way
Elegante Way
Alley H
Valerian Vista Pl
Blue Dawn Trl
Quail Run St
Pinewood Trl
Sweetwater Trl
Calle Blanca Trl
Sagebrush Bend Way
Artisan Way
Pacific Highlands Ranch Pky
Ginger Glen Rd
Village Center Loop Rd
Plumeria Way
Calera Pl
Verda Ln
Peach Way
Plum Way
Caminito Mendiola
Caminito Riola
Rancho Del Sol Way

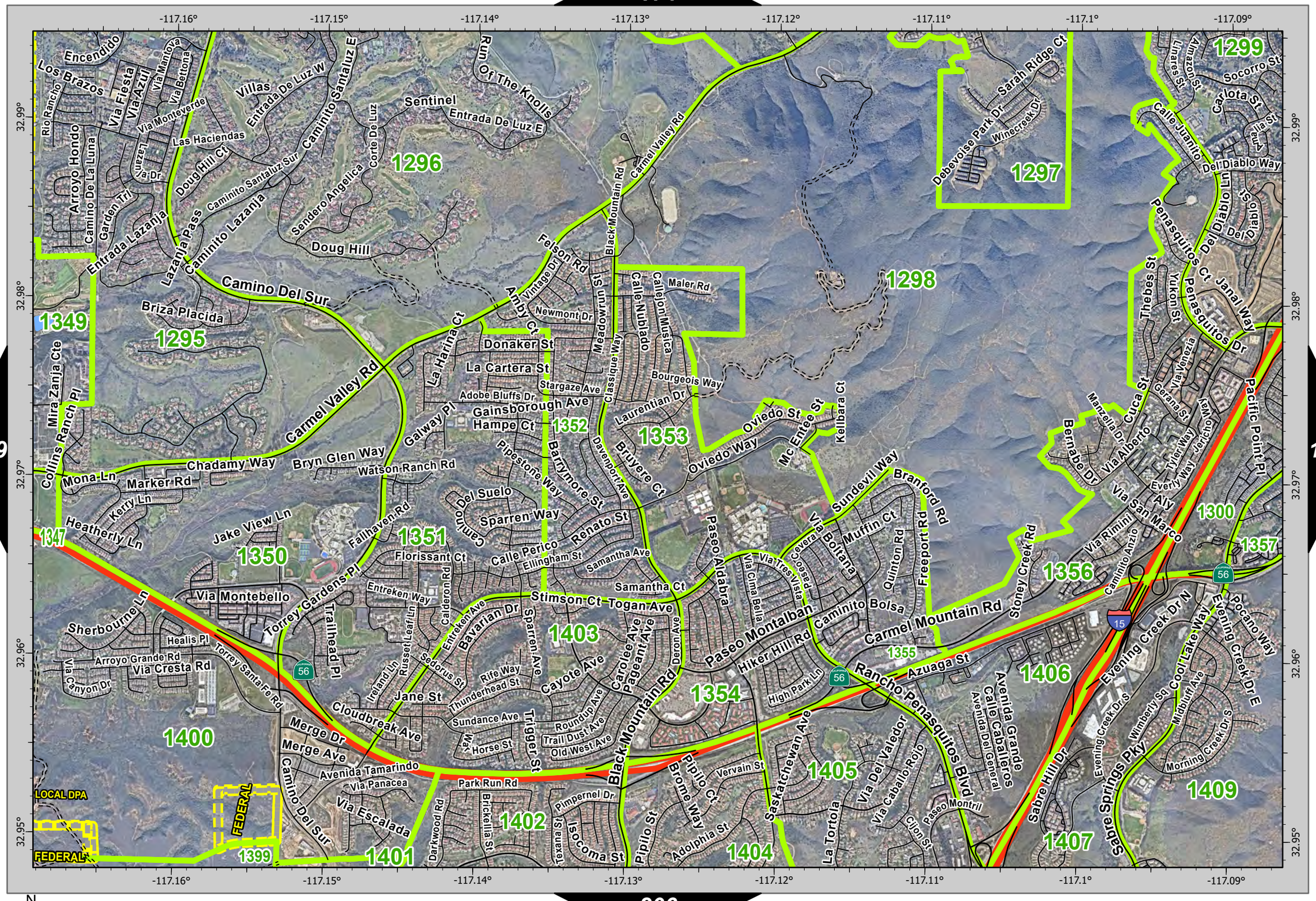

N

0 0.13 0.25 0.5 Miles

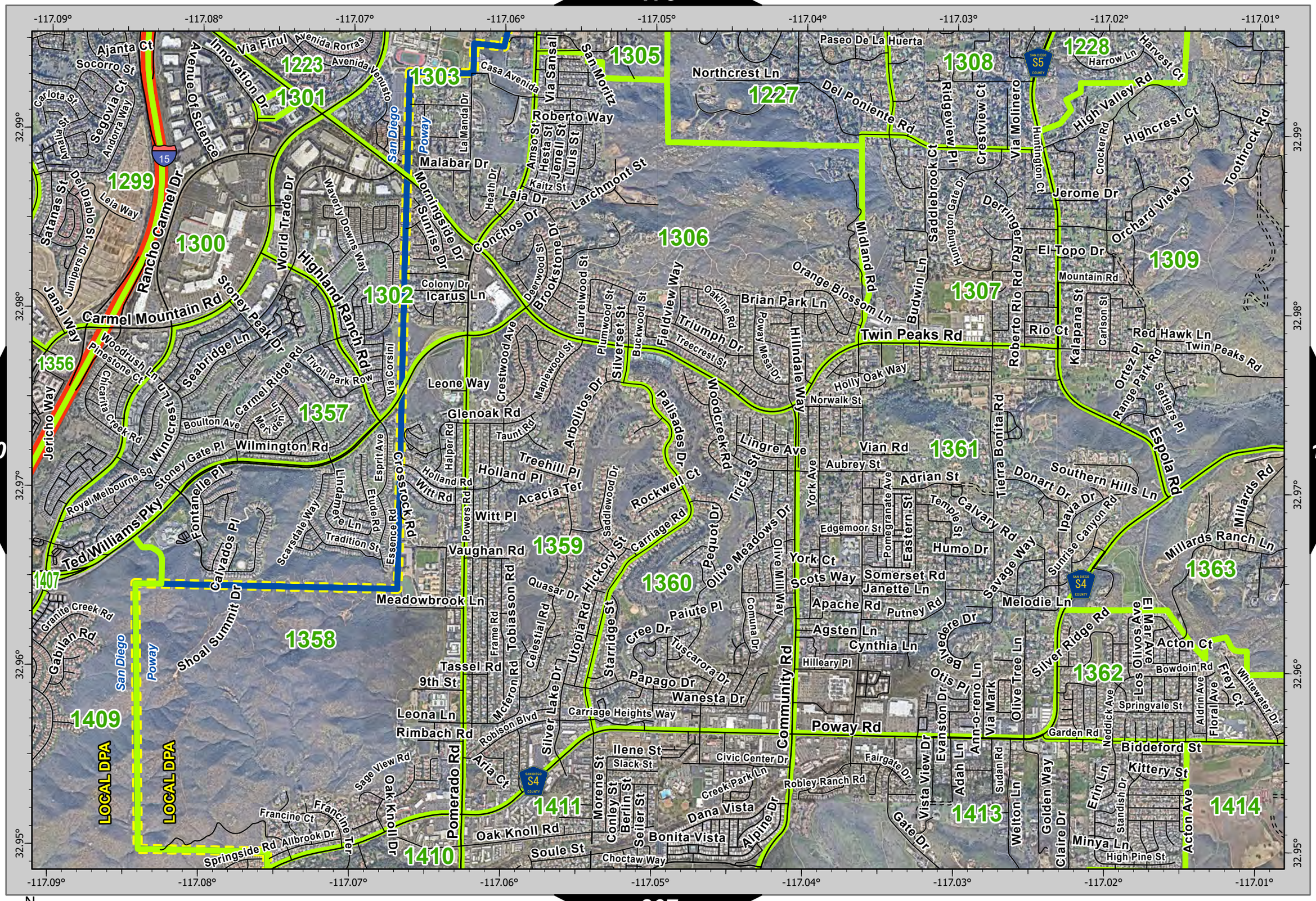
-117.09°
-117.08°
-117.07°
-117.06°
-117.05°
-117.04°
-117.03°
-117.02°
-117.01°
32.99°
32.98°
32.97°
32.96°
32.95°
1299
1300
1301
1303
1305
1306
1307
1308
1309
1223
1227
1228
1302
1356
1357
1358
1359
1360
1361
1362
1363
1409
1410
1411
1413
1414
1407
Ajanta Ct
Socorro St
Caxlota St
Amalia St
Segovia Ct
Andorra Way
Avenue Of Science
Innovation Dr
Via Firul
Avenida Rorras
Avenida Venusto
Casa Avenida
Via Sansal
San Moritz
Roberto Way
Amso St
Hesta St
Jenell St
Luis St
Kaitz St
Malabar Dr
La Manda Dr
Heath Dr
Laja Dr
Larchmont St
Conchos Dr
Morningside Dr
Sunrise Dr
Colony Dr
Icarus Ln
Deerwood St
Brookstone Dr
Laurelwood St
Plumwood St
Buckwood St
Silverset St
Fieldview Way
Oakline Rd
Triumph Dr
Treecrest St
Brian Park Ln
Orange Blossom Ln
Midland Rd
Budwin Ln
Saddlebrook Ct
Ridgeview Pl
Crestview Ct
Via Molinero
Huntington Ct
Huntington Gate Dr
Derringer Rd
Roberto Rio Rd
Rio Ct
Kalapana St
Carlson St
El Topo Dr
Mountain Rd
Jerome Dr
Orchard View Dr
Toothrock Rd
Crocker Rd
High Valley Rd
Highcrest Ct
Harrow Ln
Harvest Ct
Red Hawk Ln
Twin Peaks Rd
Ortez Pl
Range Park Rd
Settlers Pl
Espola Rd
Northcrest Ln
Paseo De La Huerta
Del Poniente Rd
Rancho Carmel Dr
Carmel Mountain Rd
Stoney Peak Dr
World Trade Dr
Highland Ranch Rd
Waverly Downs Way
Janal Way
Satanas St
Del Diablo St
Junipers Dr
Leia Way
Jericho Way
Pinestone Ct
Woodrush Ln
Chicarita Creek Rd
Seabridge Ln
Carmel Ridge Rd
Tivoli Park Row
Via Corsini
Windcrest Ln
Boulton Ave
Meriden Ln
Stoney Gate Pl
Wilmington Rd
Royal Melbourne Sq
Fontanelle Pl
Calvados Pl
Ted Williams Pky
Scarsdale Way
Lindamere Ln
Tradition St
Esprit Ave
Emerald Ave
Essence Rd
Crosstock Rd
Leone Way
Crestwood Ave
Maplewood St
Glenoak Rd
Taunt Rd
Halper Rd
Holland Rd
Holland Pl
Treehill Pl
Witt Rd
Witt Pl
Powers Rd
Acacia Ter
Arbolitos Dr
Palisades Dr
Woodcreek Rd
Rockwell Ct
Saddlewood Dr
Tricia St
Lingre Ave
Vian Rd
Aubrey St
York Ave
Adrian St
Pomegranate Ave
Eastern St
Edgemoor St
Temple St
Calvary Rd
Tierra Bonita Rd
Donart Dr
Ipava Dr
Southern Hills Ln
Sunrise Canyon Rd
Millards Rd
Millards Ranch Ln
Humo Dr
York Ct
Scots Way
Somerset Rd
Janette Ln
Apache Rd
Putney Rd
Savage Way
Melodie Ln
Carriage Rd
Olive Meadows Dr
Olive Mill Way
Pequot Dr
Community Rd
Meadowbrook Ln
Vaughan Rd
Quasar Dr
Hickory St
Utopia Rd
Starridge St
Paiute Pl
Gree Dr
Tuscarora Dr
Papago Dr
Wanesta Dr
Carriage Heights Way
Tobiasson Rd
Frame Rd
Celestial Rd
Mcleron Rd
Robison Blvd
Silver Lake Dr
Tassel Rd
9th St
Leona Ln
Rimbach Rd
Poway Rd
Hilleary Pl
Agsten Ln
Cynthia Ln
Bayview Dr
Otis Pl
Evanston Dr
Ann-o-reno Ln
Via Mark
Olive Tree Ln
Silver Ridge Rd
Garden Rd
Neddick Ave
Los Olivos Ave
Springvale St
Bowdoin Rd
Aldrin Ave
Floral Ave
Fleck Ct
Whitewater Dr
Acton Ct
Biddeford St
Kittery St
Millards Rd
Millards Ranch Ln
Sudan Rd
Welton Ln
Golden Way
Claire Dr
Erin Ln
Standish Dr
Minya Ln
High Pine St
Acton Ave
Vista View Dr
Adah Ln
Fairgate Dr
Gate Dr
Robley Ranch Rd
Civic Center Dr
Creek Park Ln
Dana Vista
Alpine Dr
Bonita Vista
Ilene St
Slack St
Morene St
Conley St
Berlin St
Seiler St
Choctaw Way
Soule St
Oak Knoll Rd
Pomerado Rd
Aria Ct
Sage View Rd
Oak Knoll Dr
Francine Ct
Francine Ter
Allbrook Dr
Springside Rd
Granite Creek Rd
Gabilan Rd
Shoal Summit Dr
San Diego
Poway
LOCAL DPA
LOCAL DPA
Norwalk St
Holly Oak Way
Hillindale Way
Poway Mesa Dr
Jericho Way
15
S5
S4
S4
N
0
0.13
0.25
0.5
Miles

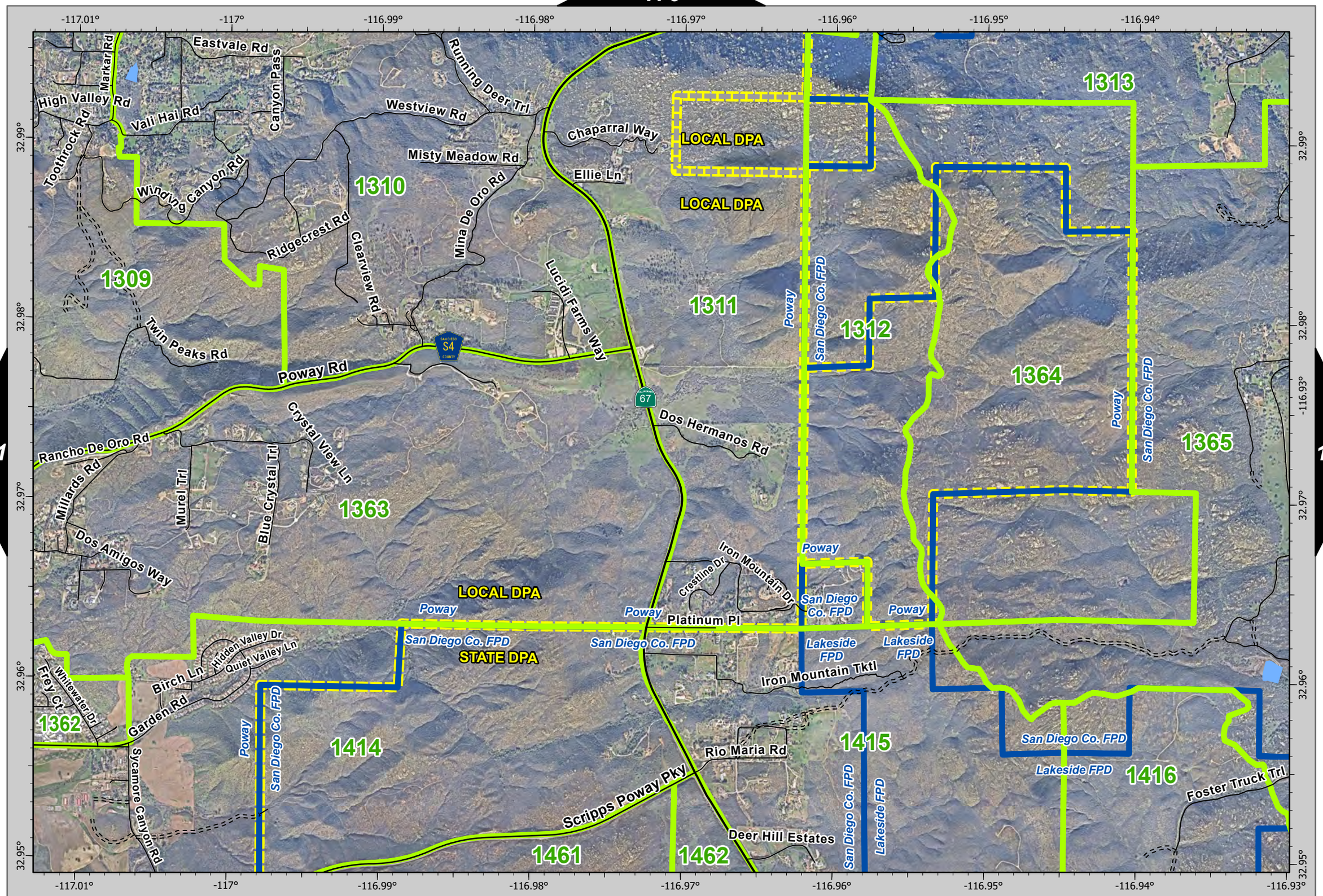
-117.01°
-117°
-116.99°
-116.98°
-116.97°
-116.96°
-116.95°
-116.94°
-116.93°
32.99°
32.98°
32.97°
32.96°
32.95°
-116.93°
Eastvale Rd
Markar Rd
High Valley Rd
Vali Hai Rd
Toothrock Rd
Canyon Pass
Running Deer Trl
Westview Rd
Chaparral Way
Misty Meadow Rd
Ellie Ln
Winding Canyon Rd
Ridgecrest Rd
Clearview Rd
Mina De Oro Rd
Lucidi Farms Way
1310
1309
1311
1312
1313
1364
1365
LOCAL DPA
LOCAL DPA
Poway
San Diego Co. FPD
Poway
San Diego Co. FPD
Twin Peaks Rd
Poway Rd
S4
67
Dos Hermanos Rd
Rancho De Oro Rd
Millards Rd
Murel Trl
Blue Crystal Trl
Crystal View Ln
1363
Dos Amigos Way
LOCAL DPA
Poway
Poway
San Diego Co. FPD
STATE DPA
San Diego Co. FPD
Crestline Dr
Iron Mountain Dr
Poway
San Diego Co. FPD
Platinum Pl
Poway
Lakeside FPD
Lakeside FPD
Iron Mountain Tktl
Hidden Valley Dr
Quiet Valley Ln
Birch Ln
Whitewater Dr
Frey Ct
Garden Rd
Poway
San Diego Co. FPD
1362
1414
Rio Maria Rd
1415
San Diego Co. FPD
Lakeside FPD
San Diego Co. FPD
Lakeside FPD
1416
Foster Truck Trl
Sycamore Canyon Rd
Scripps Poway Pky
Deer Hill Estates
1461
1462
208
191
193
N
0
0.13
0.25
0.5
Miles

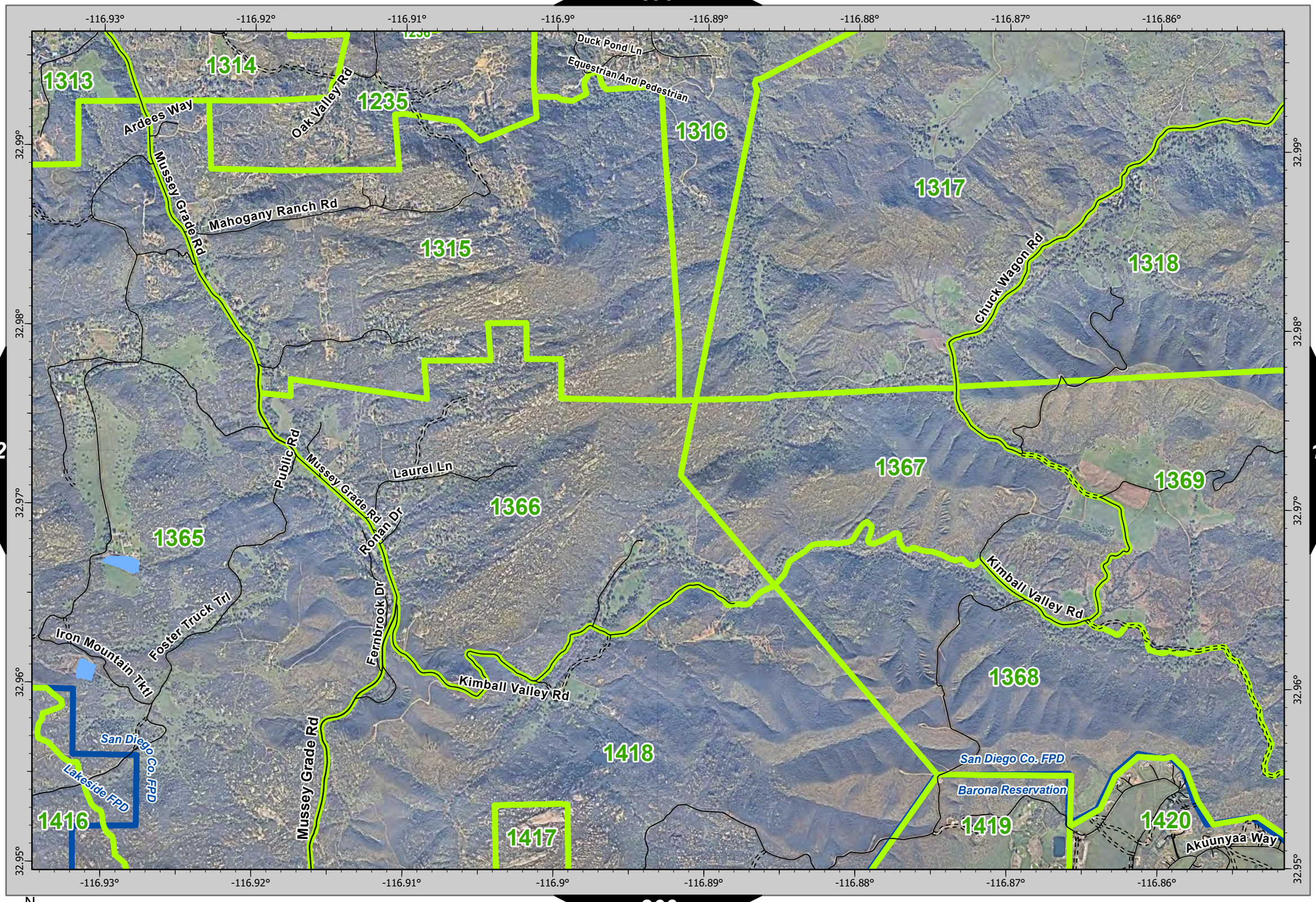

192
194
209

N
0 0.13 0.25 0.5 Miles

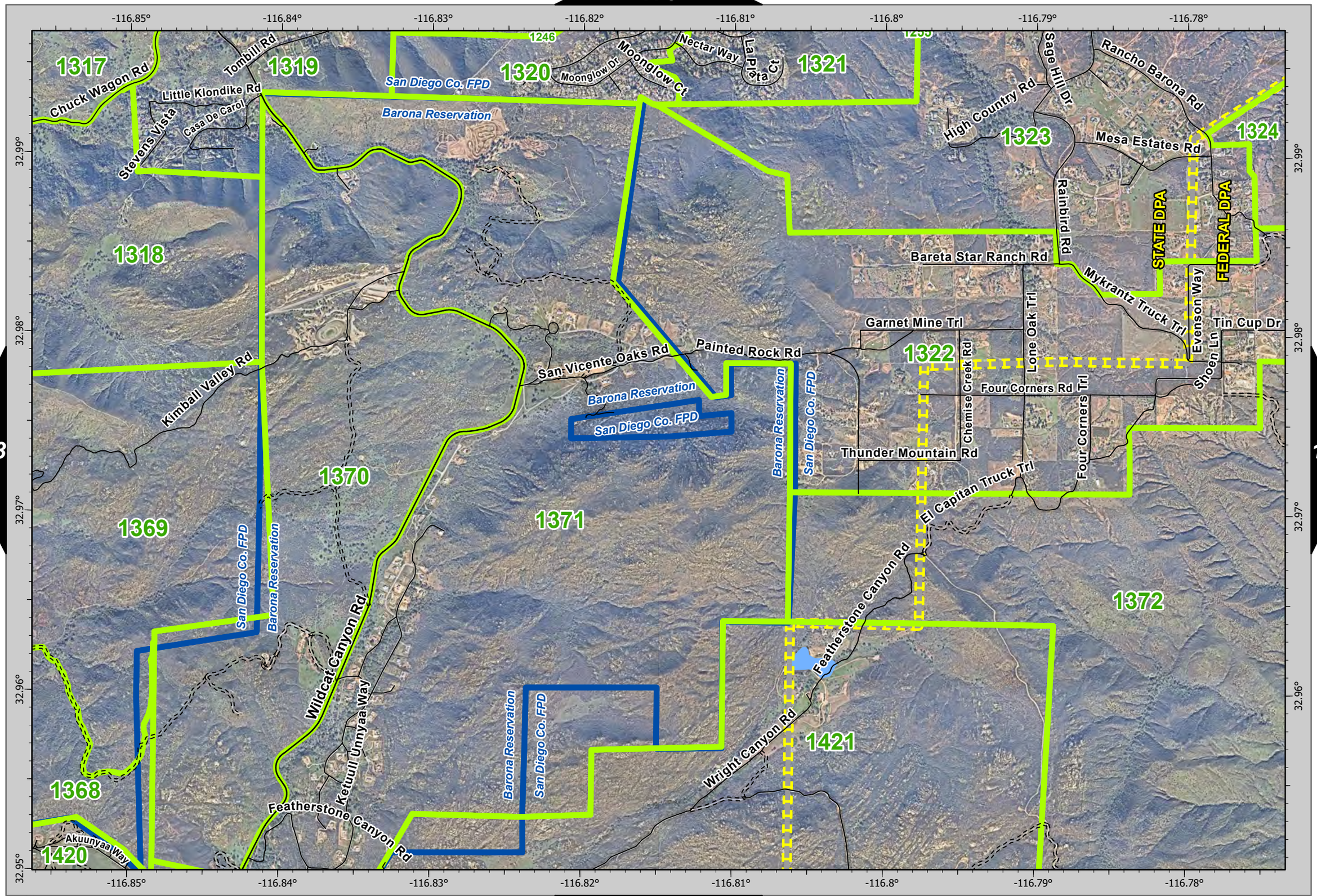

193 195 210

N

0 0.13 0.25 0.5 Miles

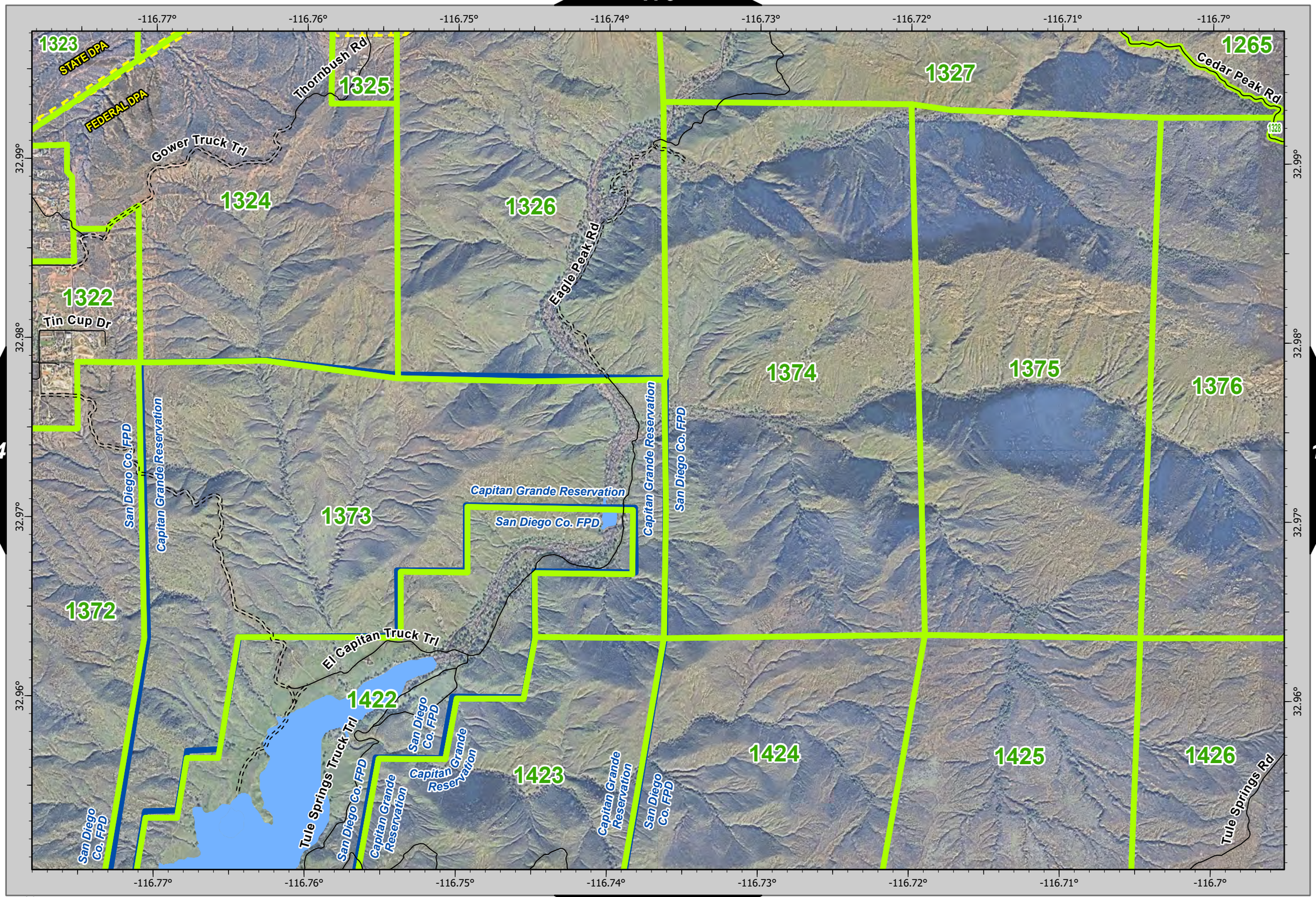
-116.77°
-116.76°
-116.75°
-116.74°
-116.73°
-116.72°
-116.71°
-116.7°
32.99°
32.98°
32.97°
32.96°
1323
STATE DPA
FEDERAL DPA
Thornbush Rd
1325
1327
1265
Cedar Peak Rd
1328
Gower Truck Trl
1324
1326
Eagle Peak Rd
1322
Tin Cup Dr
1374
1375
1376
San Diego Co. FPD
Capitan Grande Reservation
1373
Capitan Grande Reservation
San Diego Co. FPD
1372
El Capitan Truck Trl
1422
Tule Springs Truck Trl
San Diego Co. FPD
Capitan Grande Reservation
1423
1424
1425
1426
Tule Springs Rd
194
196
211

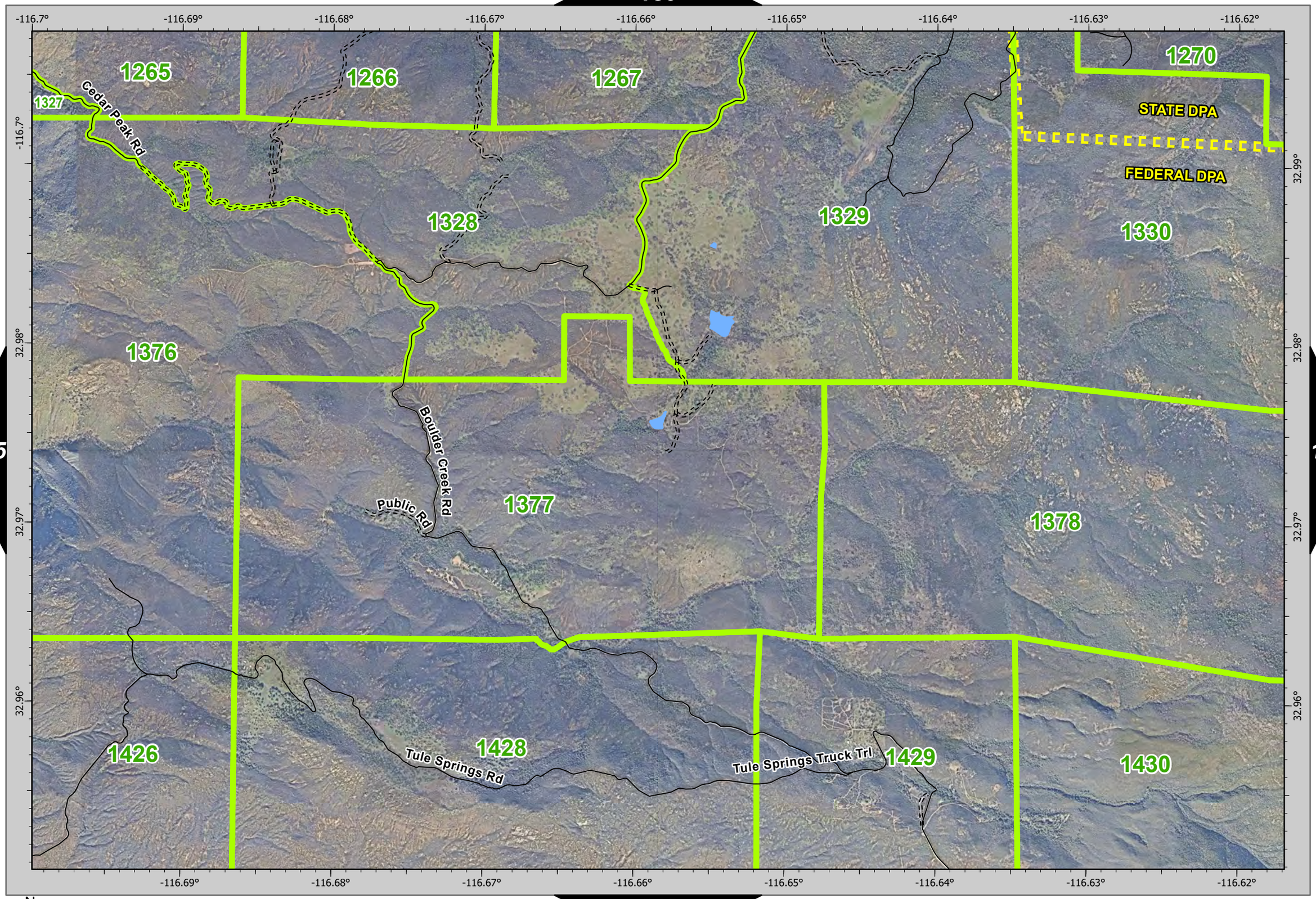
-116.7°
-116.69°
-116.68°
-116.67°
-116.66°
-116.65°
-116.64°
-116.63°
-116.62°
32.99°
32.98°
32.97°
32.96°
1265
1266
1267
1270
1327
Cedar Peak Rd
STATE DPA
FEDERAL DPA
1328
1329
1330
1376
Boulder Creek Rd
Public Rd
1377
1378
1426
1428
Tule Springs Rd
Tule Springs Truck Trl
1429
1430
N
0
0.13
0.25
0.5
Miles

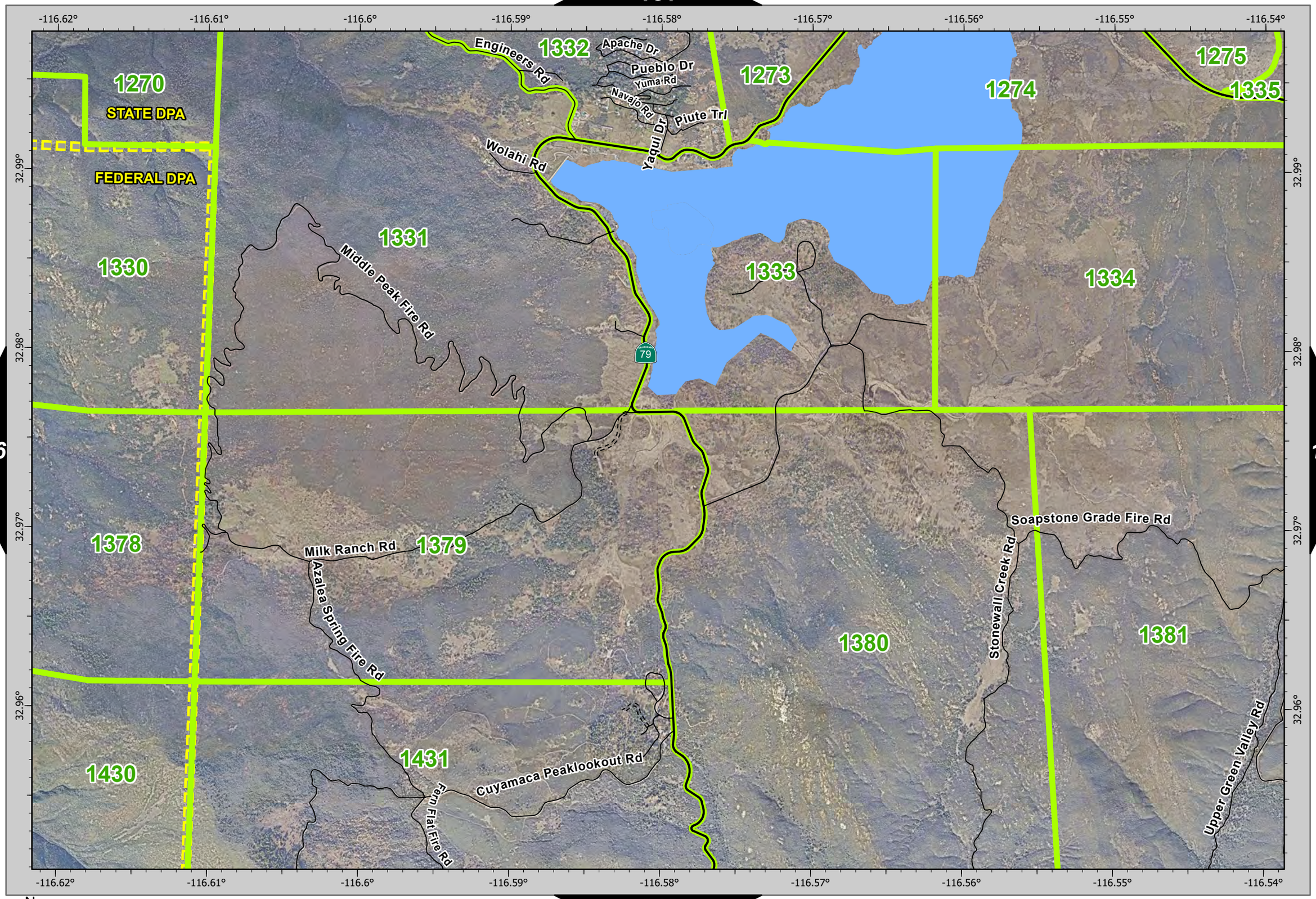

N

0 0.13 0.25 0.5 Miles

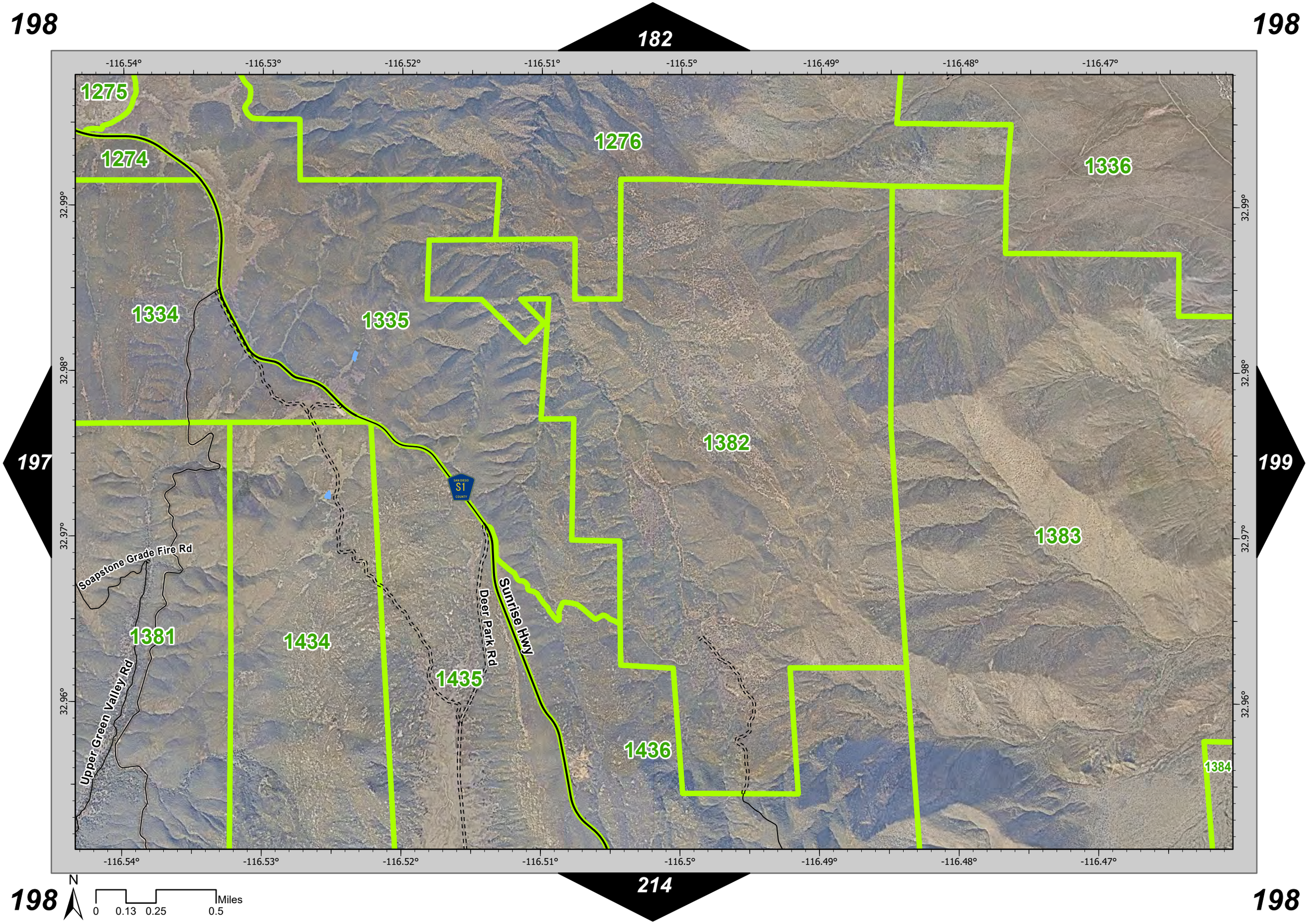
198
182
198
-116.54°
-116.53°
-116.52°
-116.51°
-116.5°
-116.49°
-116.48°
-116.47°
1275
1274
1276
1336
1334
1335
1382
197
199
1383
Soapstone Grade Fire Rd
Sunrise Hwy
Deer Park Rd
1381
1434
1435
Upper Green Valley Rd
1436
1384
32.99°
32.98°
32.97°
32.96°
214
198
N
0
0.13
0.25
0.5
Miles
198

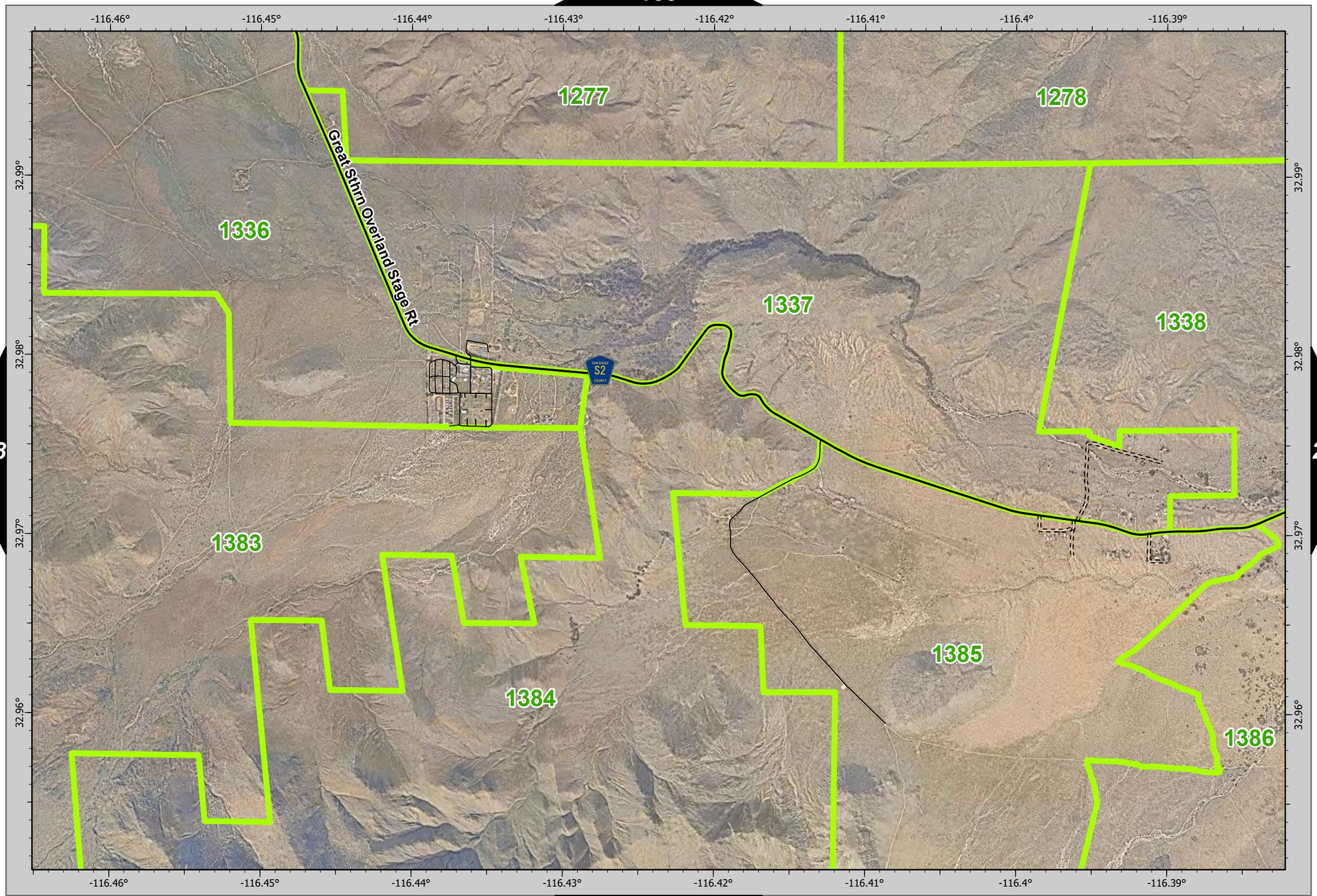

N

0 0.13 0.25 0.5 Miles

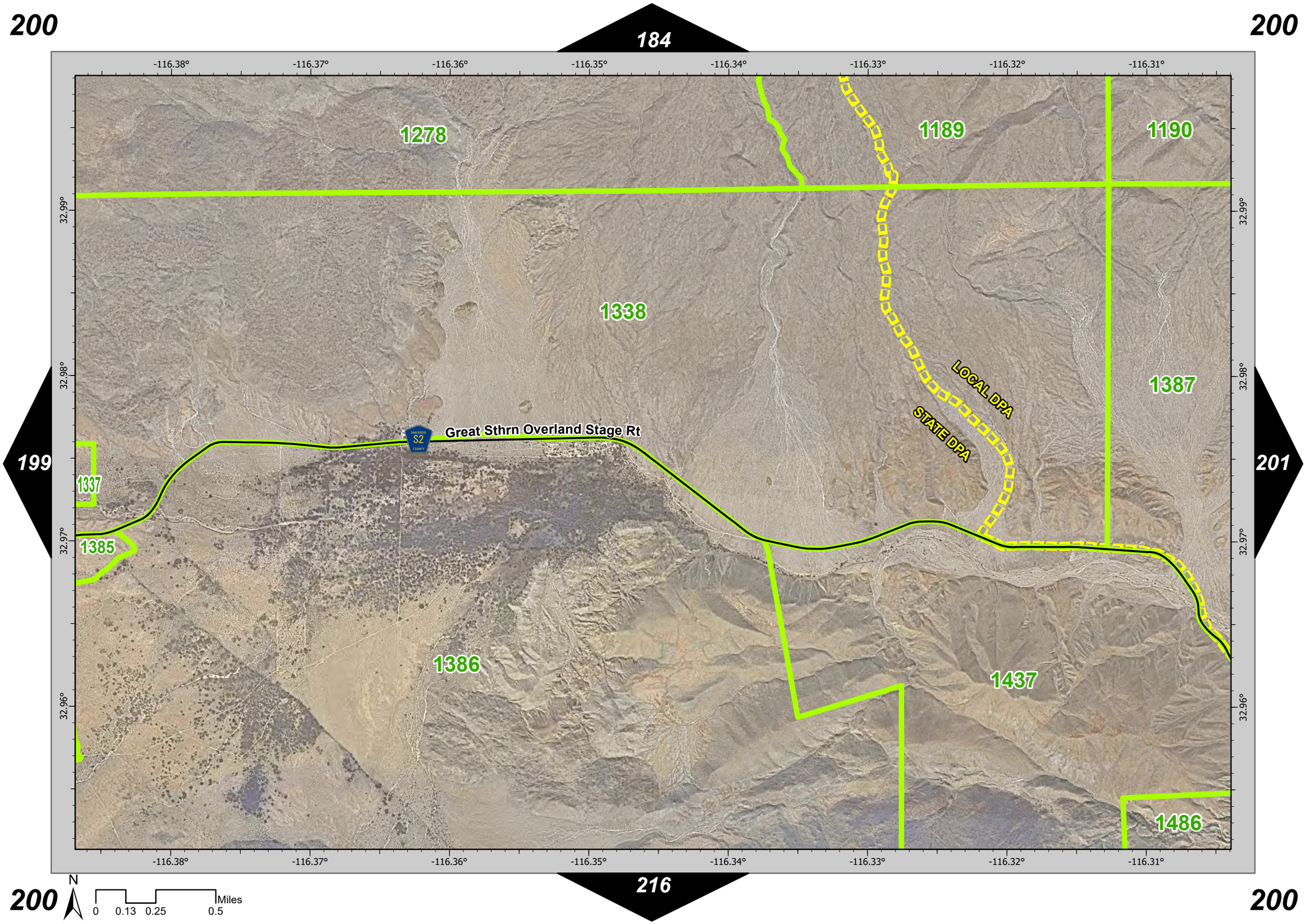

200
184
200
-116.38°
-116.37°
-116.36°
-116.35°
-116.34°
-116.33°
-116.32°
-116.31°
1278
1189
1190
32.99°
1338
1387
LOCAL DPA
STATE DPA
Great Sthrn Overland Stage Rt
S2
199
201
1337
1385
32.97°
1386
1437
32.96°
1486
216
200
200
N
0
0.13
0.25
0.5
Miles

201

185

201

200

202

-116.3° -116.29° -116.28° -116.27° -116.26° -116.25° -116.24° -116.23°

32.99°

32.98°

32.97°

32.96°

1190

1339

1388

1387

1438

1437

1487

Agua Caliente Spring Rd

Great Sthrn Overland Stage Rt

LOCAL DPA

1486

STATE DPA

217

201

N

0 0.13 0.25 0.5 Miles

201

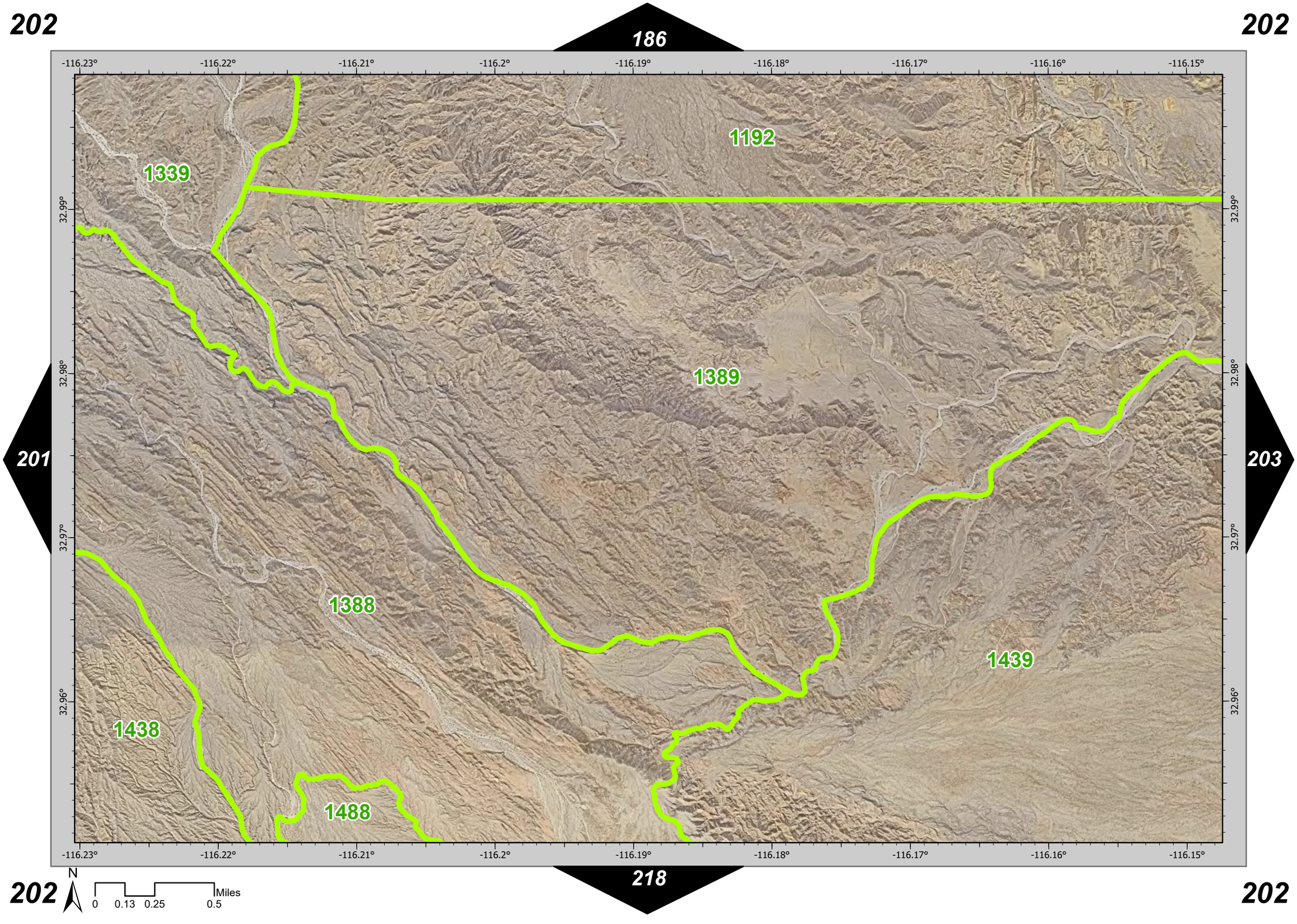
202
186
202
-116.23°
-116.22°
-116.21°
-116.2°
-116.19°
-116.18°
-116.17°
-116.16°
-116.15°
1192
1339
32.99°
32.98°
1389
201
203
32.97°
1388
1439
32.96°
1438
1488
218
202
N
0
0.13
0.25
0.5
Miles
202

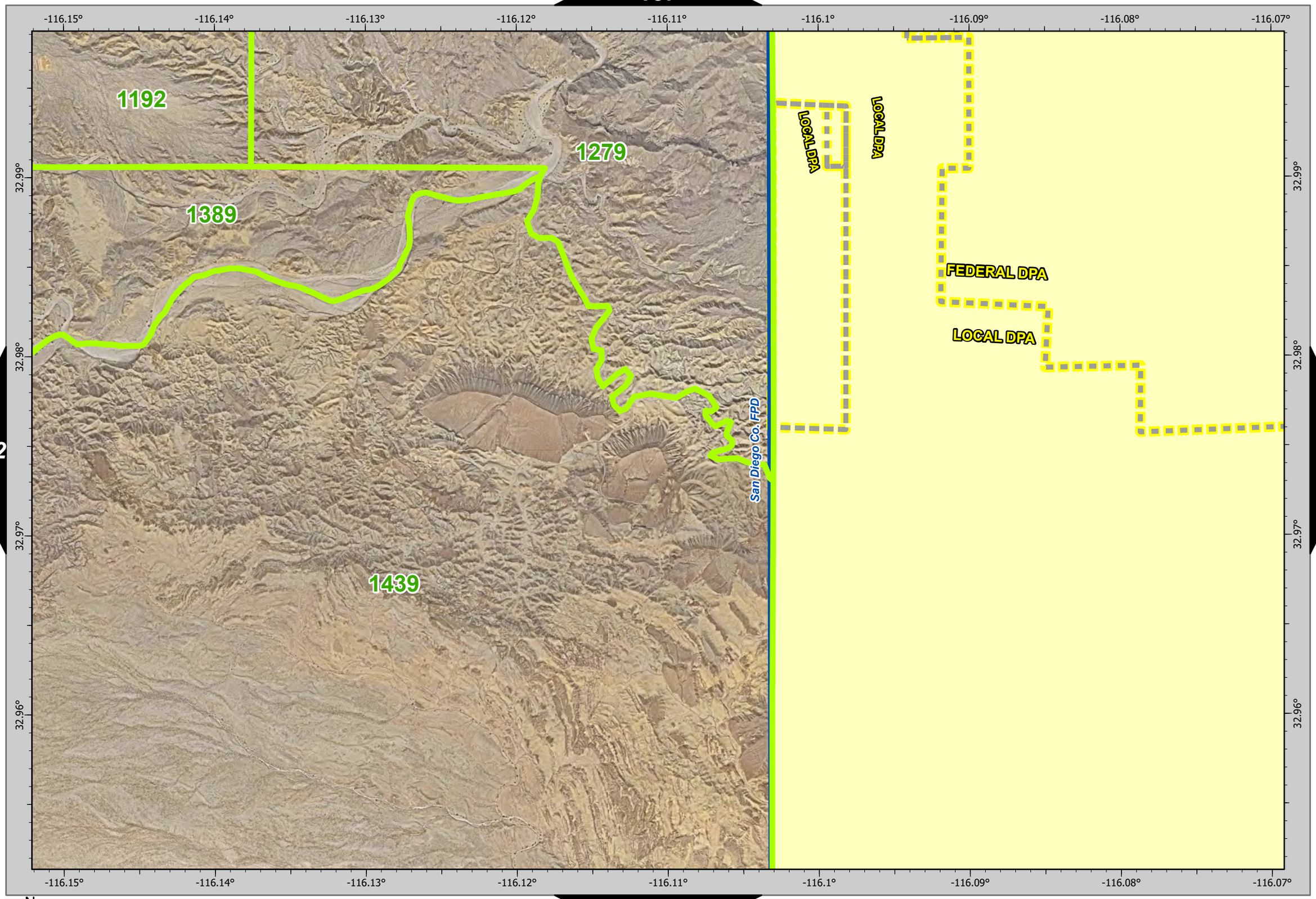
-116.15°
-116.14°
-116.13°
-116.12°
-116.11°
-116.1°
-116.09°
-116.08°
-116.07°
32.99°
32.98°
32.97°
32.96°
1192
1279
1389
1439
LOCAL DPA
LOCAL DPA
FEDERAL DPA
LOCAL DPA
San Diego Co. FPD

202

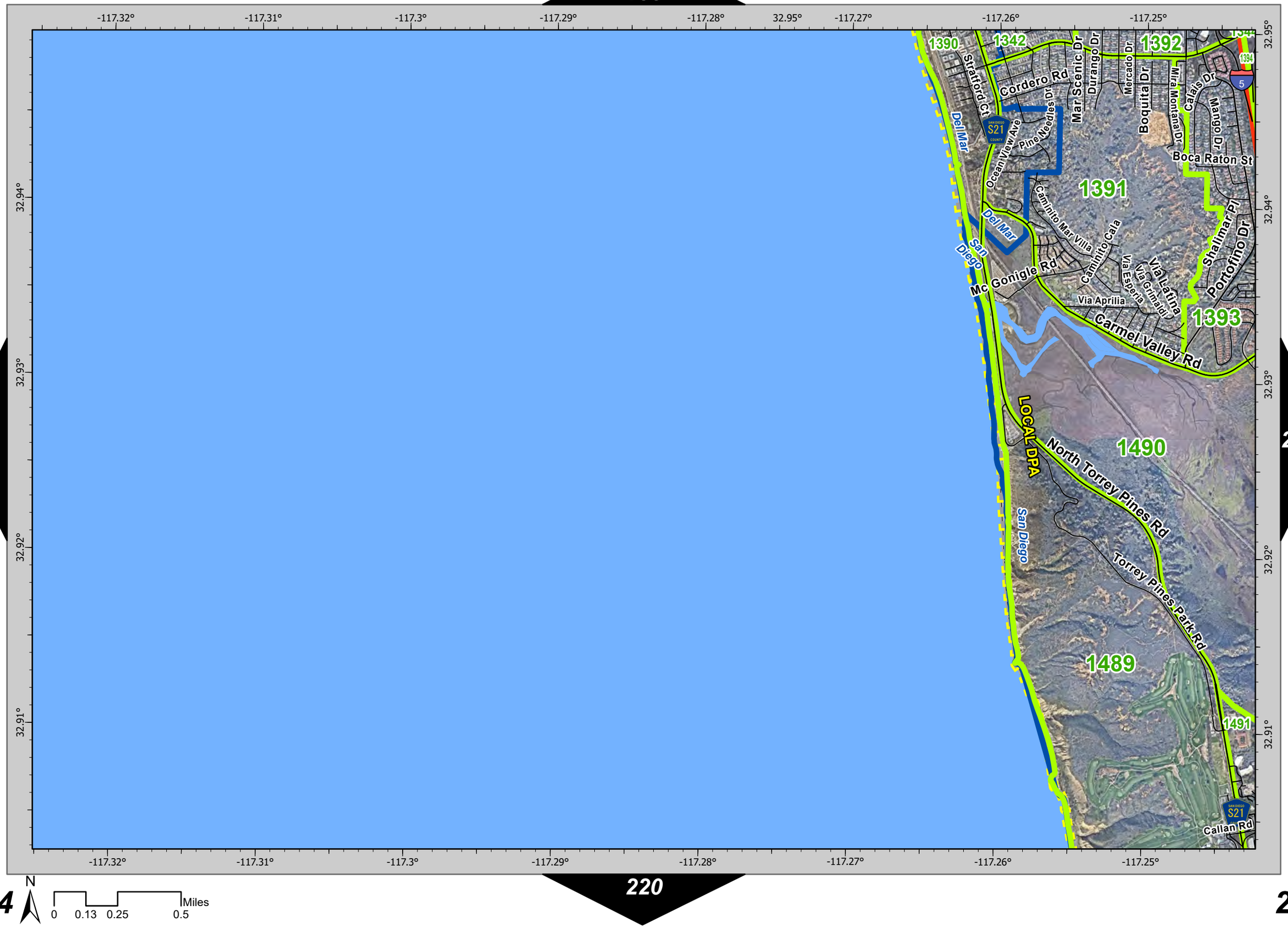

205

N

0 0.13 0.25 0.5 Miles

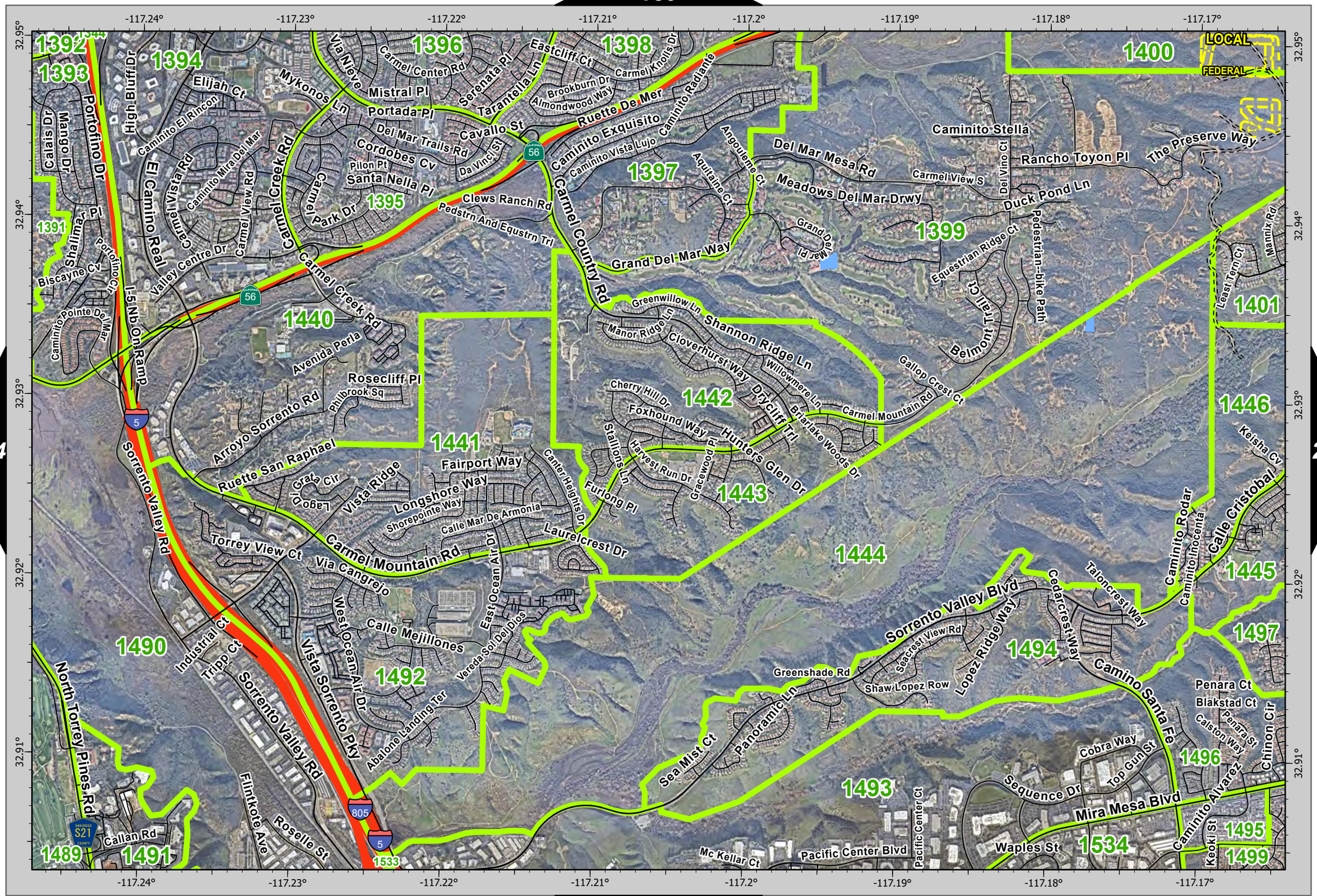

N

0 0.13 0.25 0.5 Miles

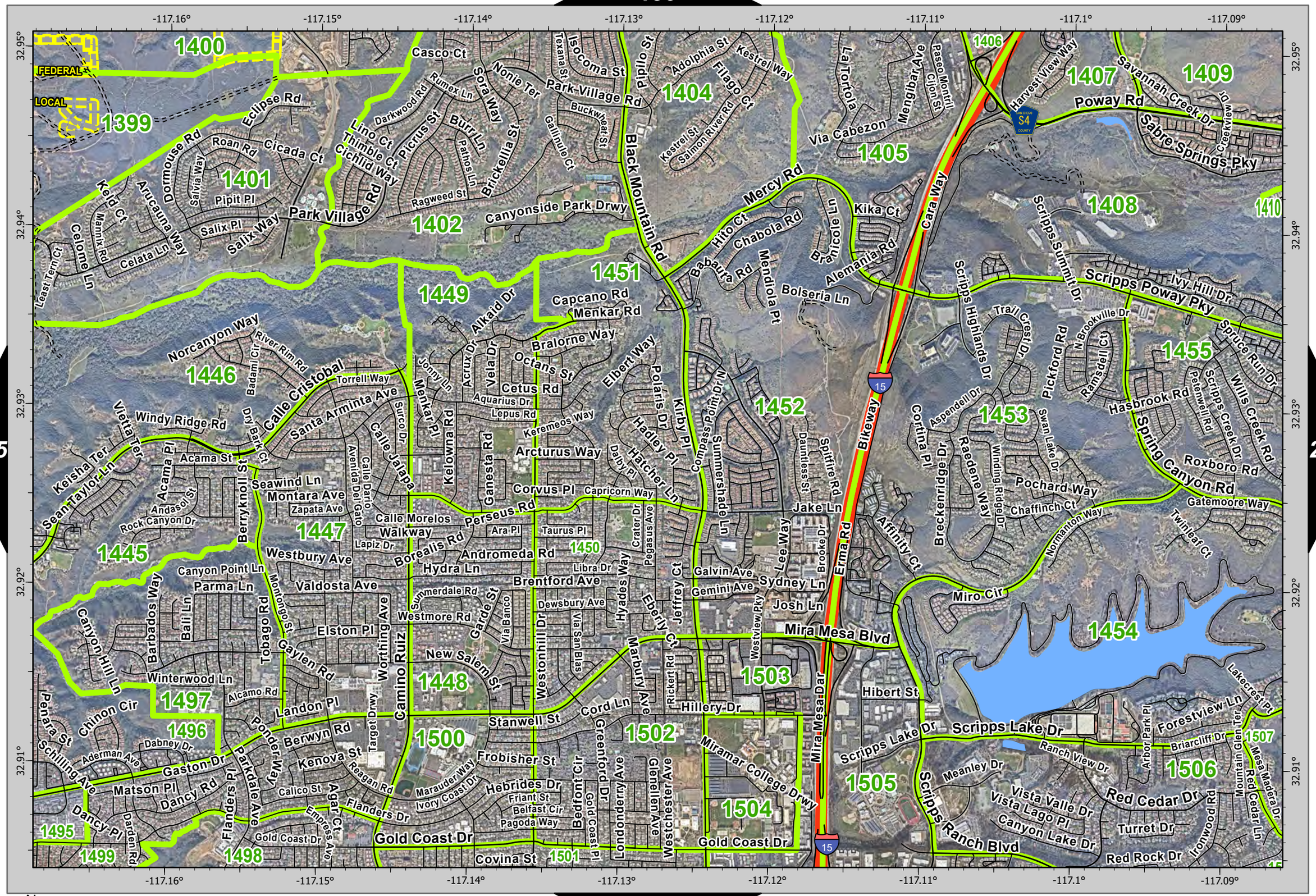

N

0 0.13 0.25 0.5 Miles

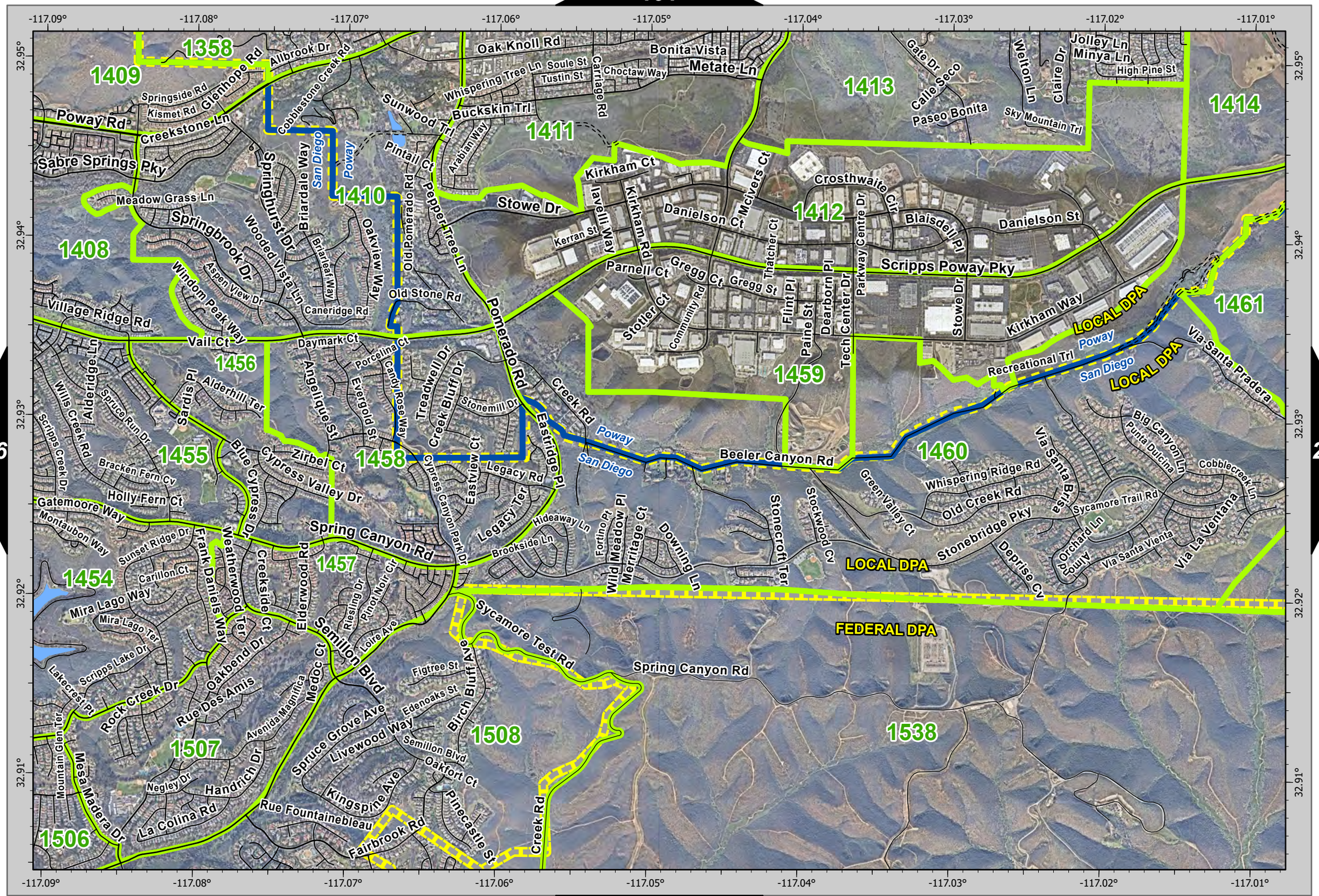

N

0 0.13 0.25 0.5 Miles

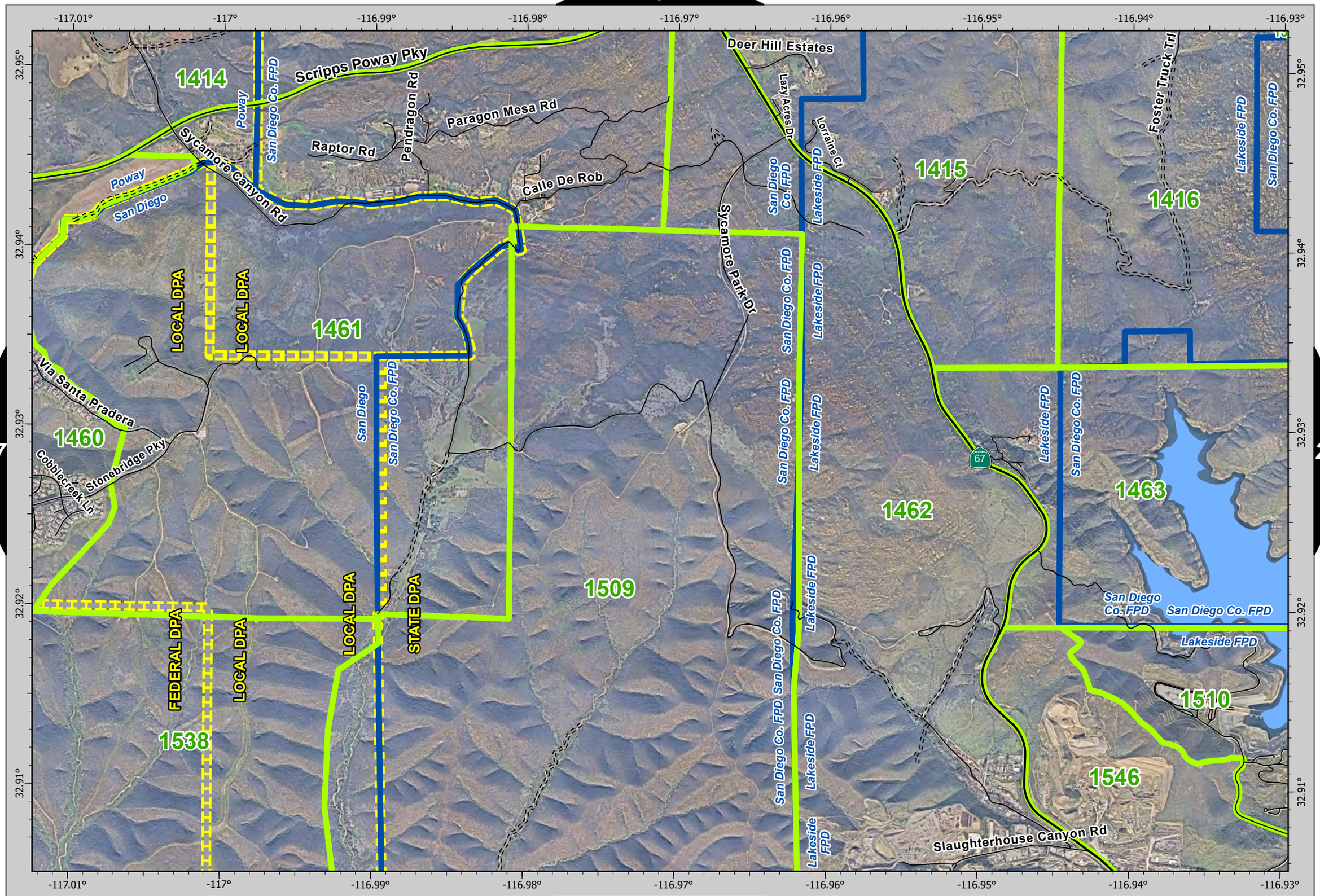

N

0 0.13 0.25 0.5 Miles

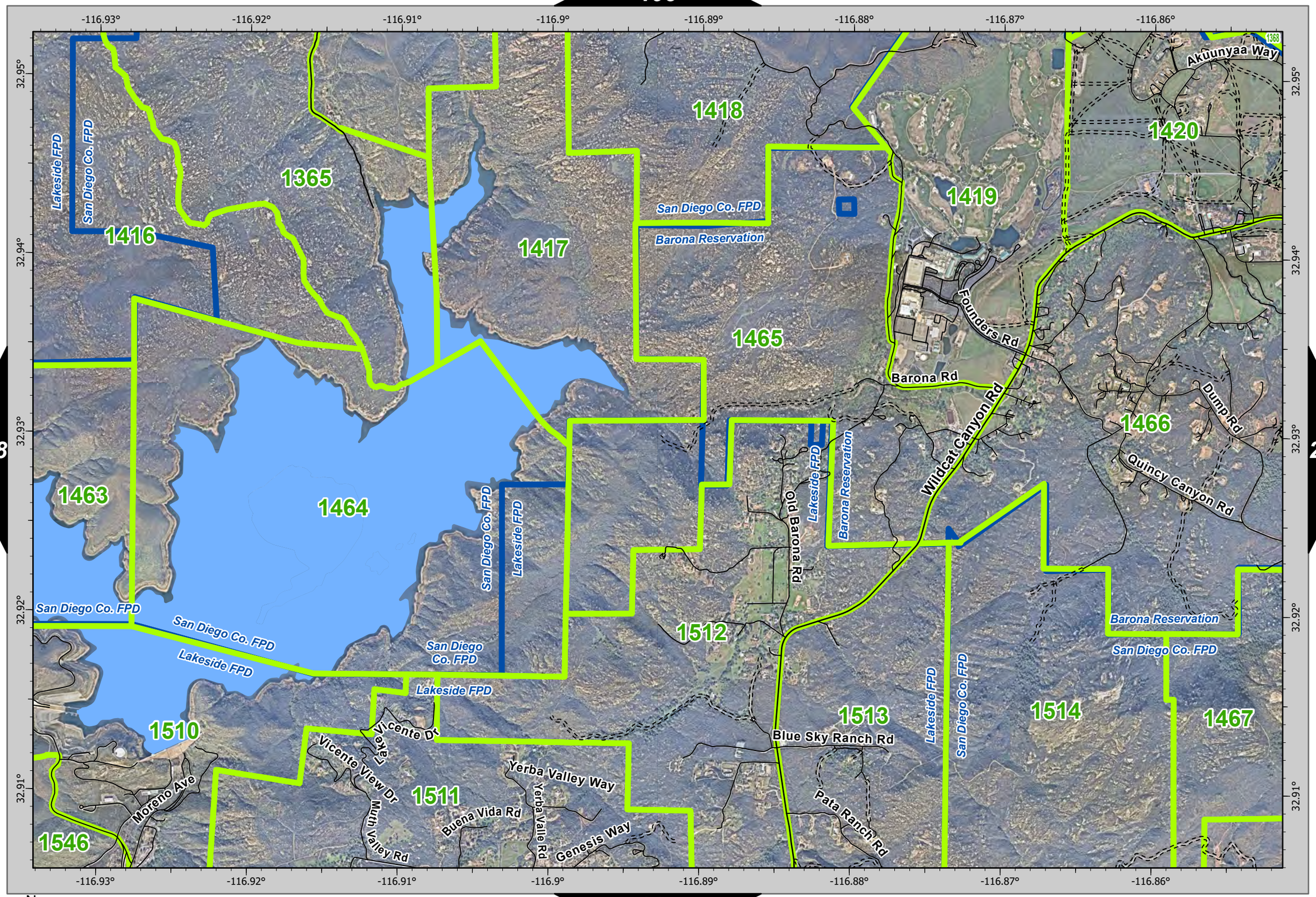

208
210
225

N

0 0.13 0.25 0.5 Miles

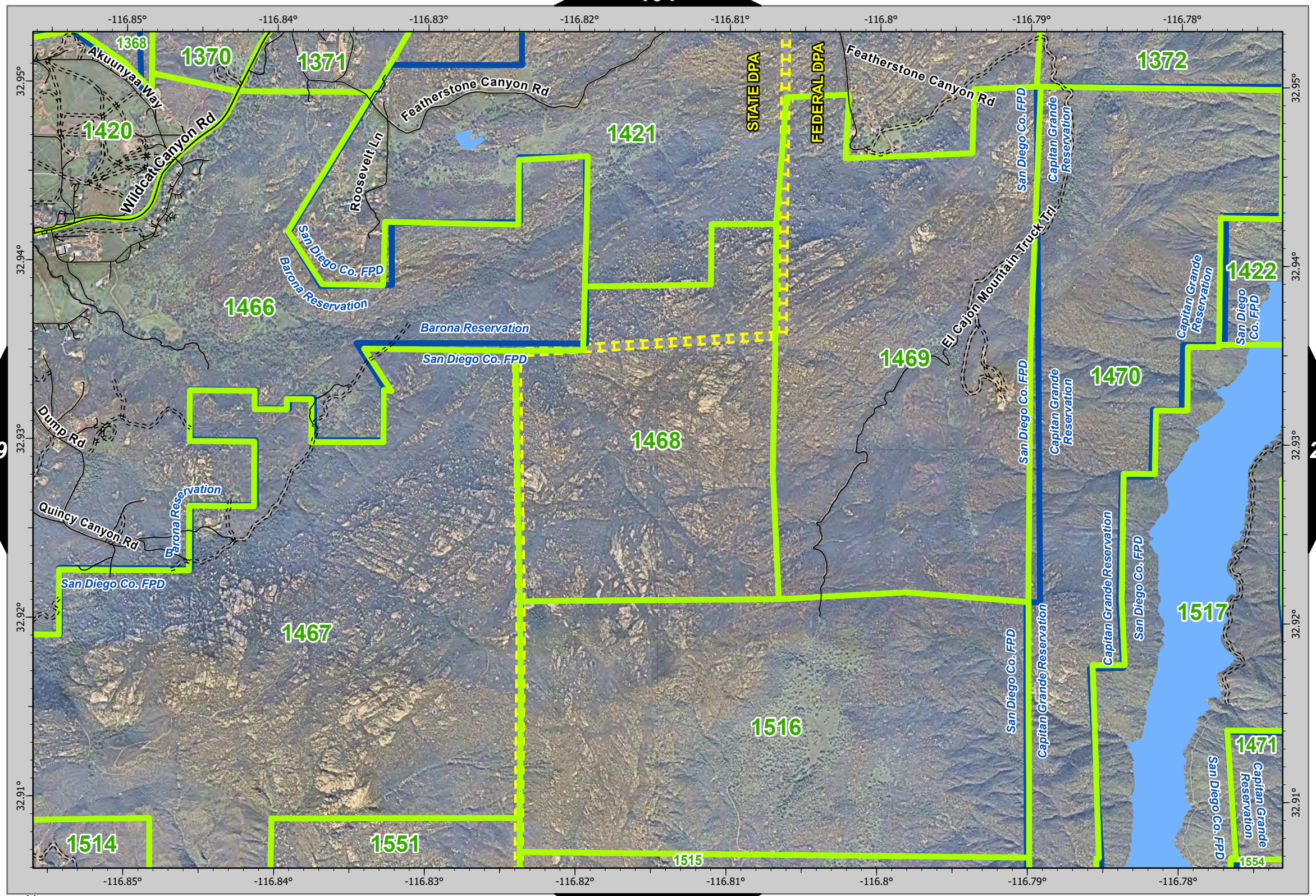
-116.85°
-116.84°
-116.83°
-116.82°
-116.81°
-116.8°
-116.79°
-116.78°
32.95°
32.94°
32.93°
32.92°
32.91°
1368
1370
1371
1372
1420
1421
1422
1466
1467
1468
1469
1470
1471
1514
1515
1516
1517
1551
1554
Akuunyaa Way
Wildcat Canyon Rd
Featherstone Canyon Rd
Roosevelt Ln
STATE DPA
FEDERAL DPA
San Diego Co. FPD
Barona Reservation
Capitan Grande Reservation
El Cajon Mountain Truck Trl
Dump Rd
Quincy Canyon Rd

-116.77° -116.76° -116.75° -116.74° -116.73° -116.72° -116.71° -116.7°

32.95° 32.94° 32.93° 32.92° 32.91°

1372
1373
1422
1423
1424
1425
1426
1470
1471
1472
1473
1474
1517
1519
1554

Capitan Grande Reservation
San Diego Co. FPD
Tule Springs Truck Trl
Conejos Valley Rd
Dubois Truck Trl

N

0 0.13 0.25 0.5 Miles

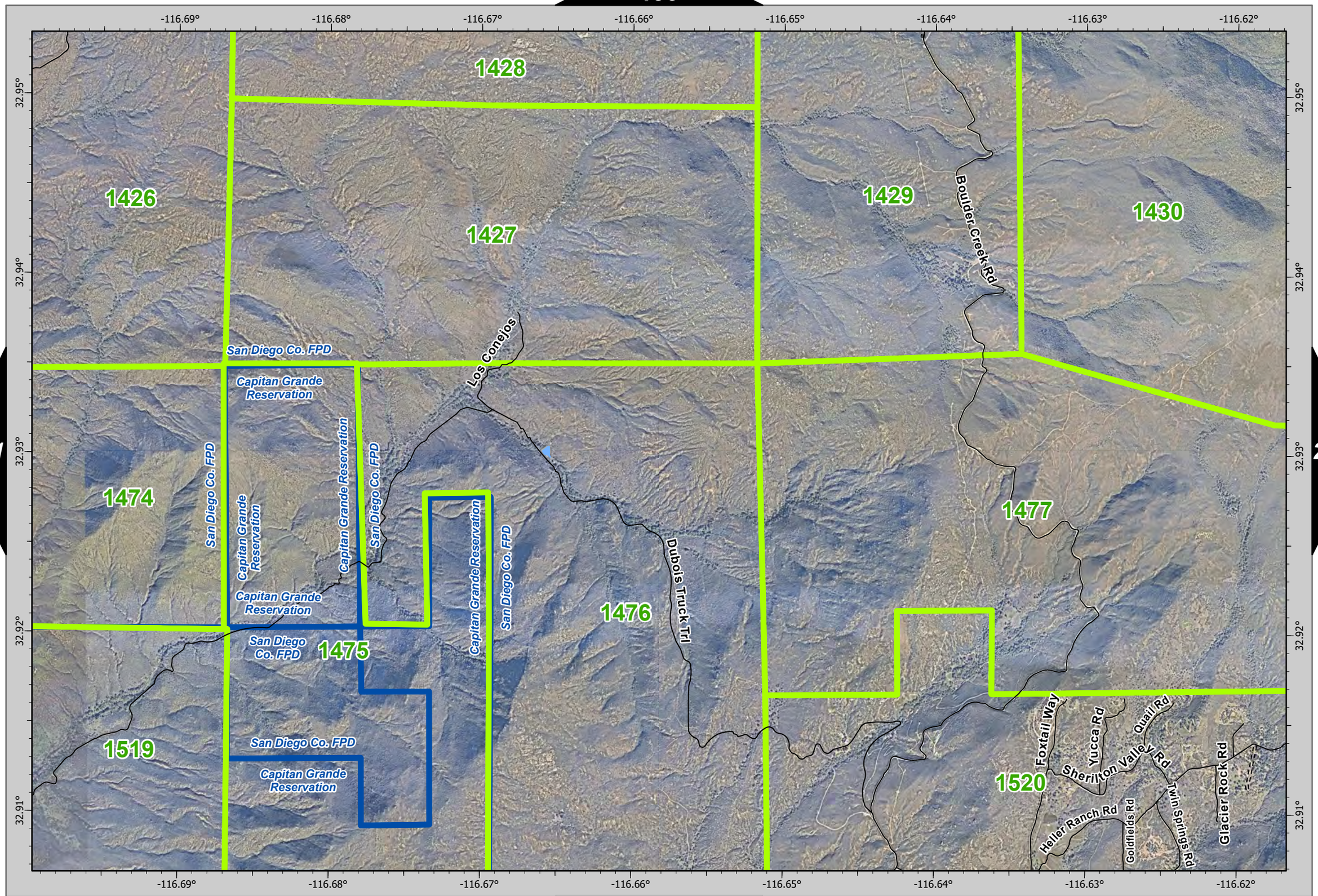
-116.69°
-116.68°
-116.67°
-116.66°
-116.65°
-116.64°
-116.63°
-116.62°
32.95°
32.94°
32.93°
32.92°
32.91°
1426
1427
1428
1429
1430
1474
1475
1476
1477
1519
1520
San Diego Co. FPD
Capitan Grande Reservation
Los Conejos
Boulder Creek Rd
Dubois Truck Trl
Foxtail Way
Yucca Rd
Quail Rd
Sheridon Valley Rd
Heller Ranch Rd
Goldfields Rd
Twin Springs Rd
Glacier Rock Rd

211
213
228

213

197

213

-116.62° -116.61° -116.6° -116.59° -116.58° -116.57° -116.56° -116.55° -116.54°

32.95° 32.94° 32.93° 32.92° 32.91°

FEDERAL DPA

STATE DPA

Cuyamaca Peak Lookout Rd

1431

1380

Stonewall Creek Rd

1381

Fern Flat Fire Rd

Upper Green Valley Rd

Harper Fire Rd

1430

1432

Burnt Pine Fire Rd

1433

West Mesa Loop Fire Rd

1479

Japacha Pipe Ln

79

212

214

1477

1478

1480

1481

Dyar Spring Fire Rd

Sherilton Valley Rd

Glacier Rock Rd

1520

King Creek Tktl

S Boundary Tktl

1521

Arroyo Seco Tktl

1522

229

213

N

0 0.13 0.25 0.5 Miles

213

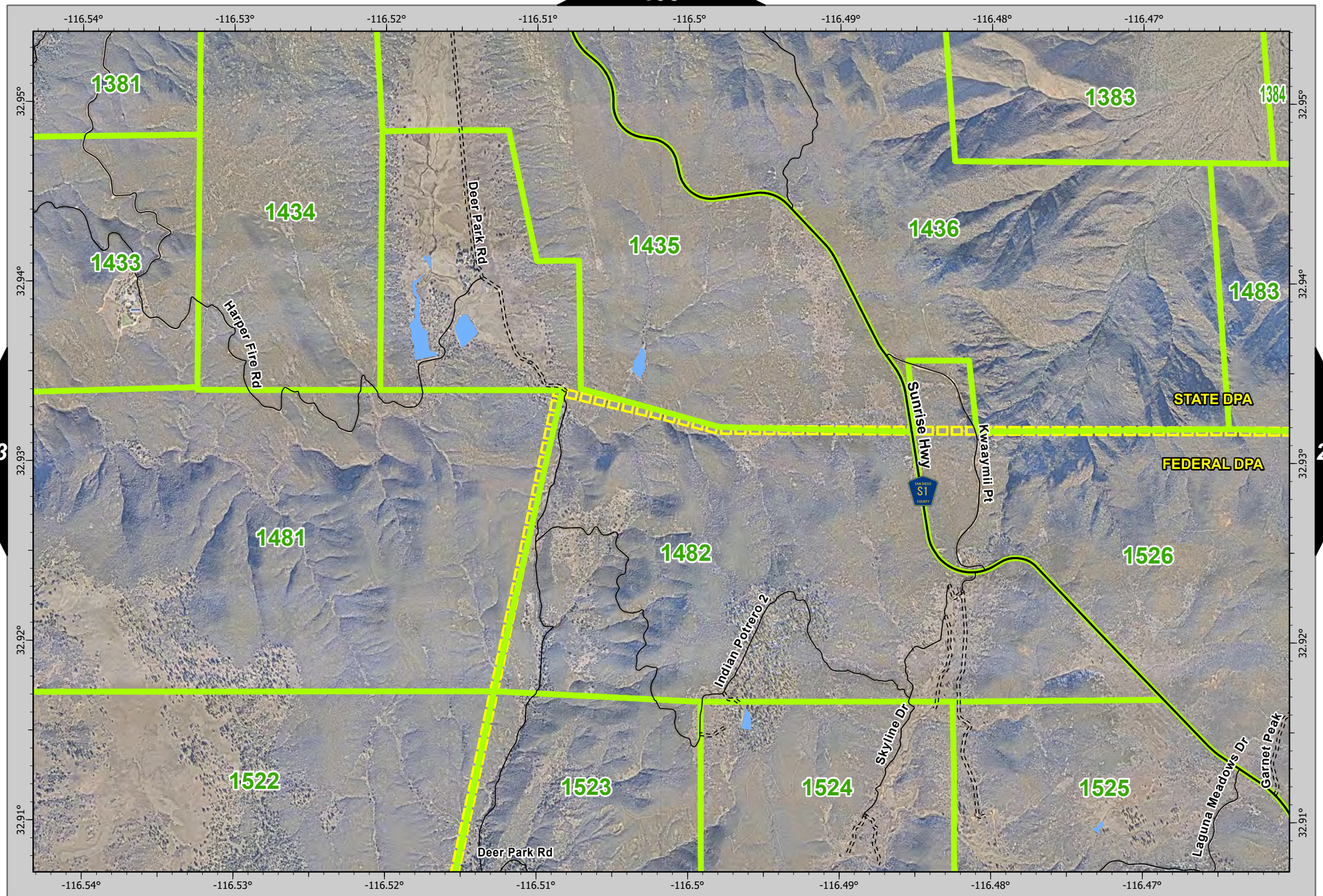

213
215

N

0 0.13 0.25 0.5 Miles



N

0 0.13 0.25 0.5 Miles

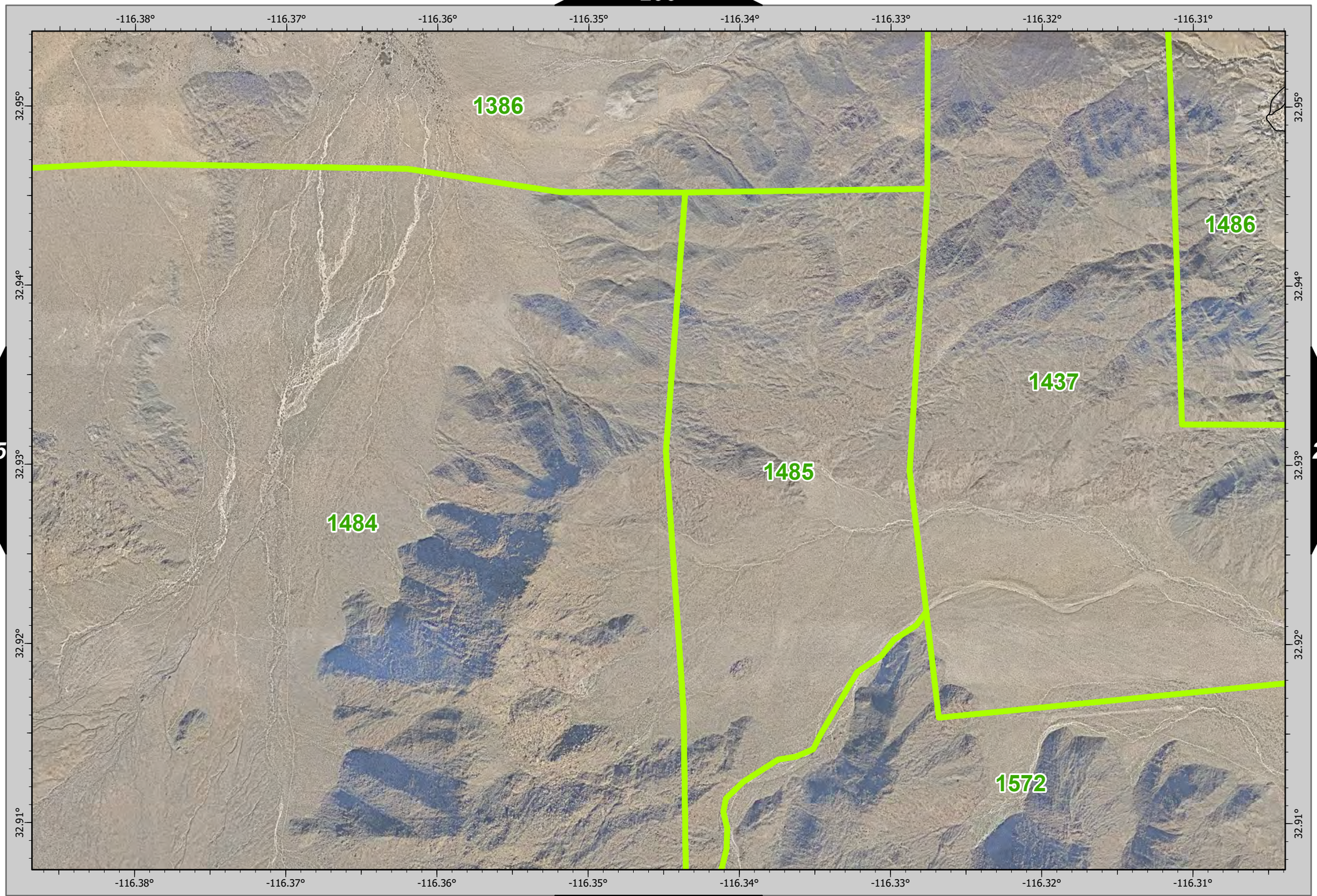

N

0 0.13 0.25 0.5 Miles

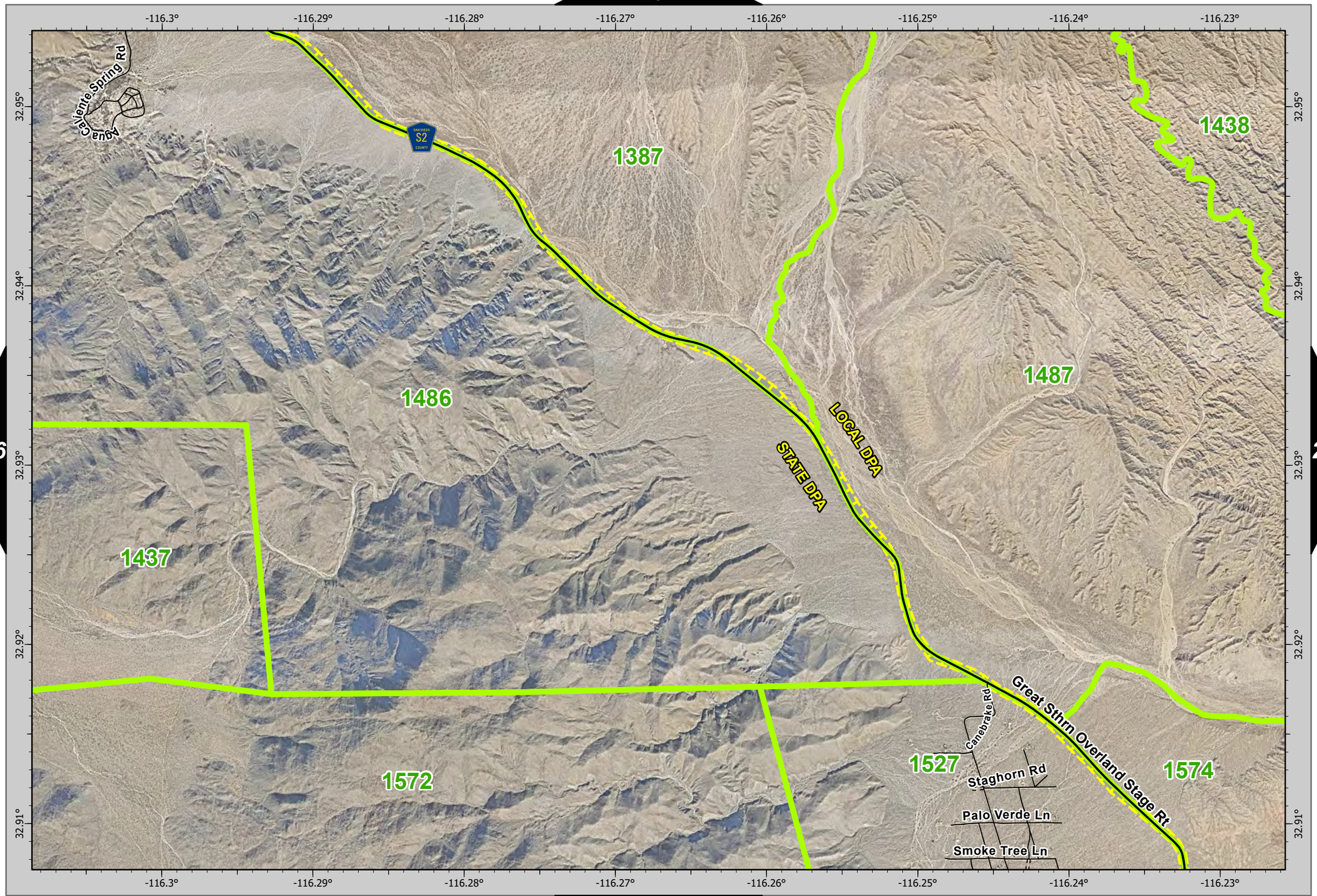

N
0 0.13 0.25 0.5 Miles

202

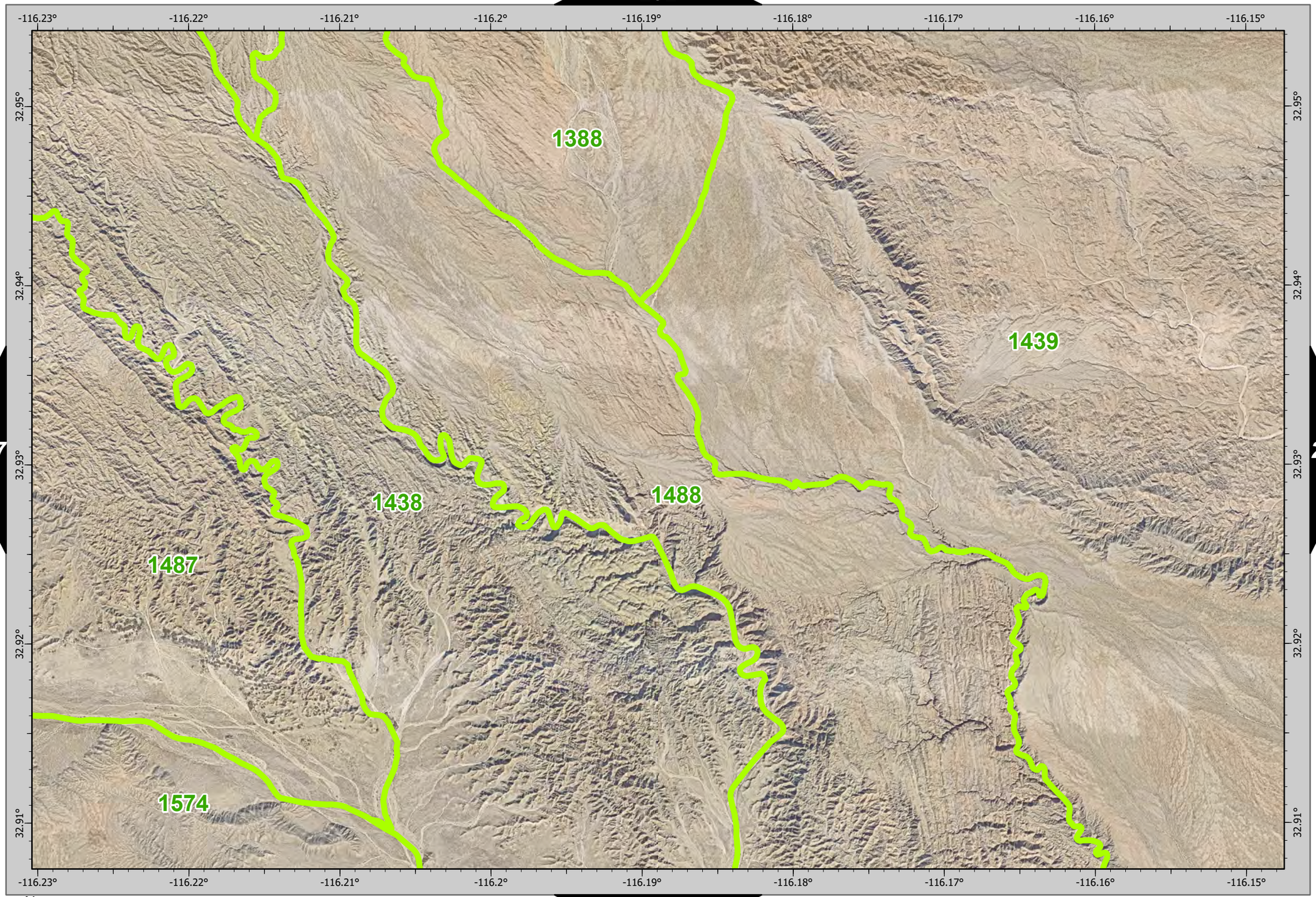

217

219

234

N

0 0.13 0.25 0.5 Miles

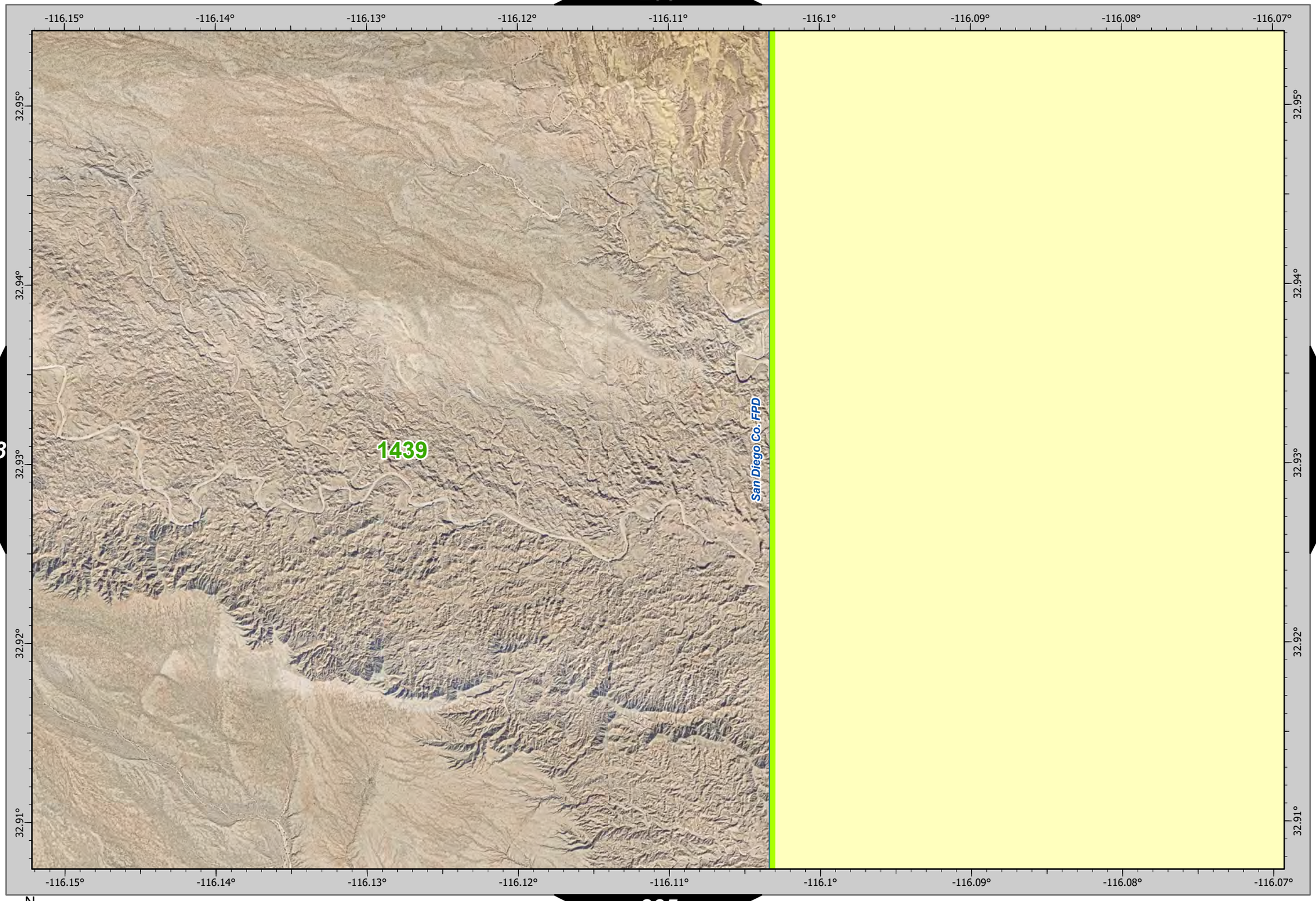

218

N

0 0.13 0.25 0.5 Miles

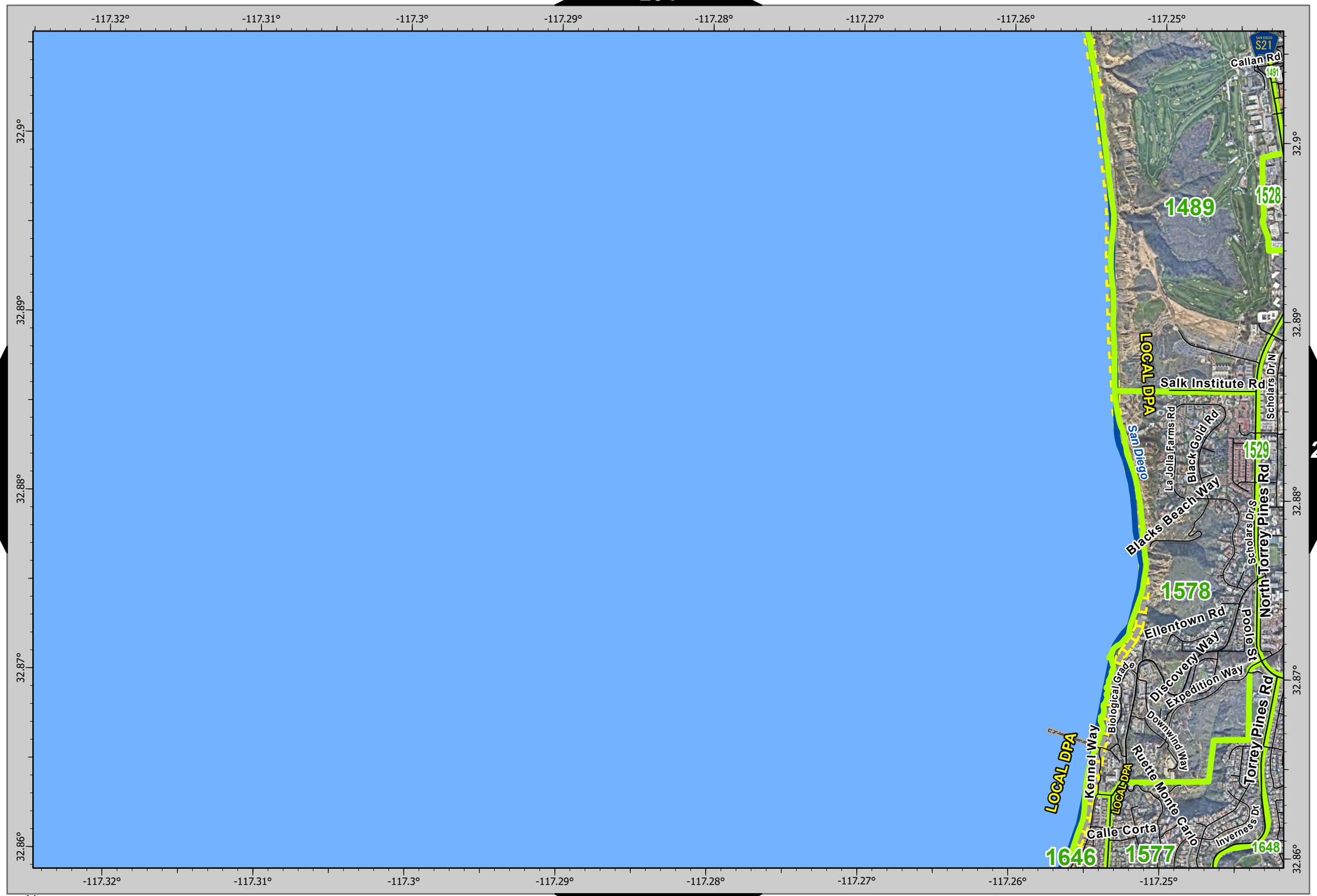
-117.32°
-117.31°
-117.3°
-117.29°
-117.28°
-117.27°
-117.26°
-117.25°
32.9°
32.89°
32.88°
32.87°
32.86°
S21
Callan Rd
1491
1489
1528
LOCAL DPA
Salk Institute Rd
Scholars Dr N
San Diego
La Jolla Farms Rd
Black Gold Rd
1529
Blacks Beach Way
Scholars Dr S
North Torrey Pines Rd
1578
Ellentown Rd
Pooles St
Discovery Way
Expedition Way
Biological Grade
Downwind Way
Torrey Pines Rd
Kennel Way
LOCAL DPA
Ruette Monte Carlo
Calle Corta
Inverness Dr
1646
1577
1648

221

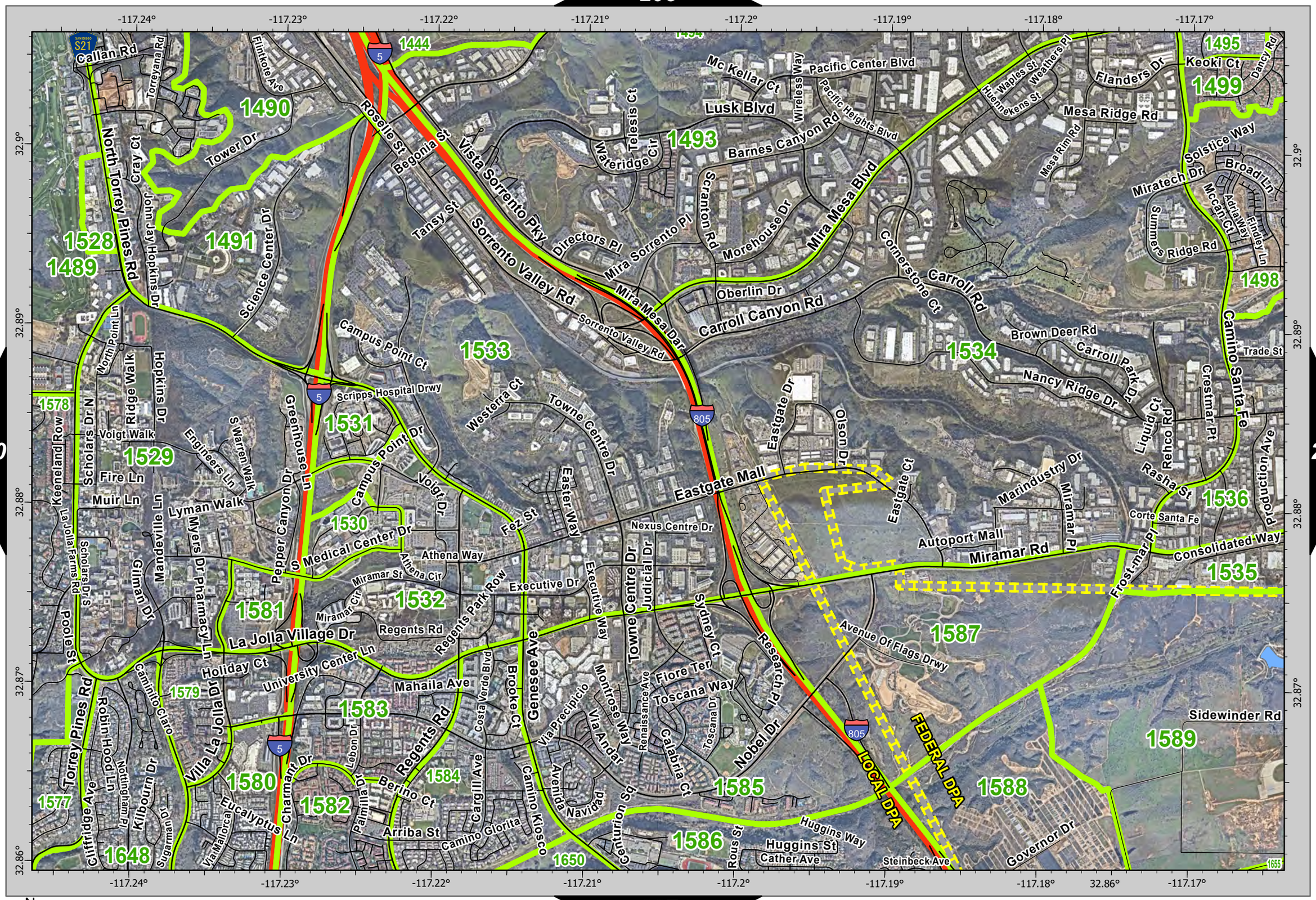

N

0 0.13 0.25 0.5 Miles

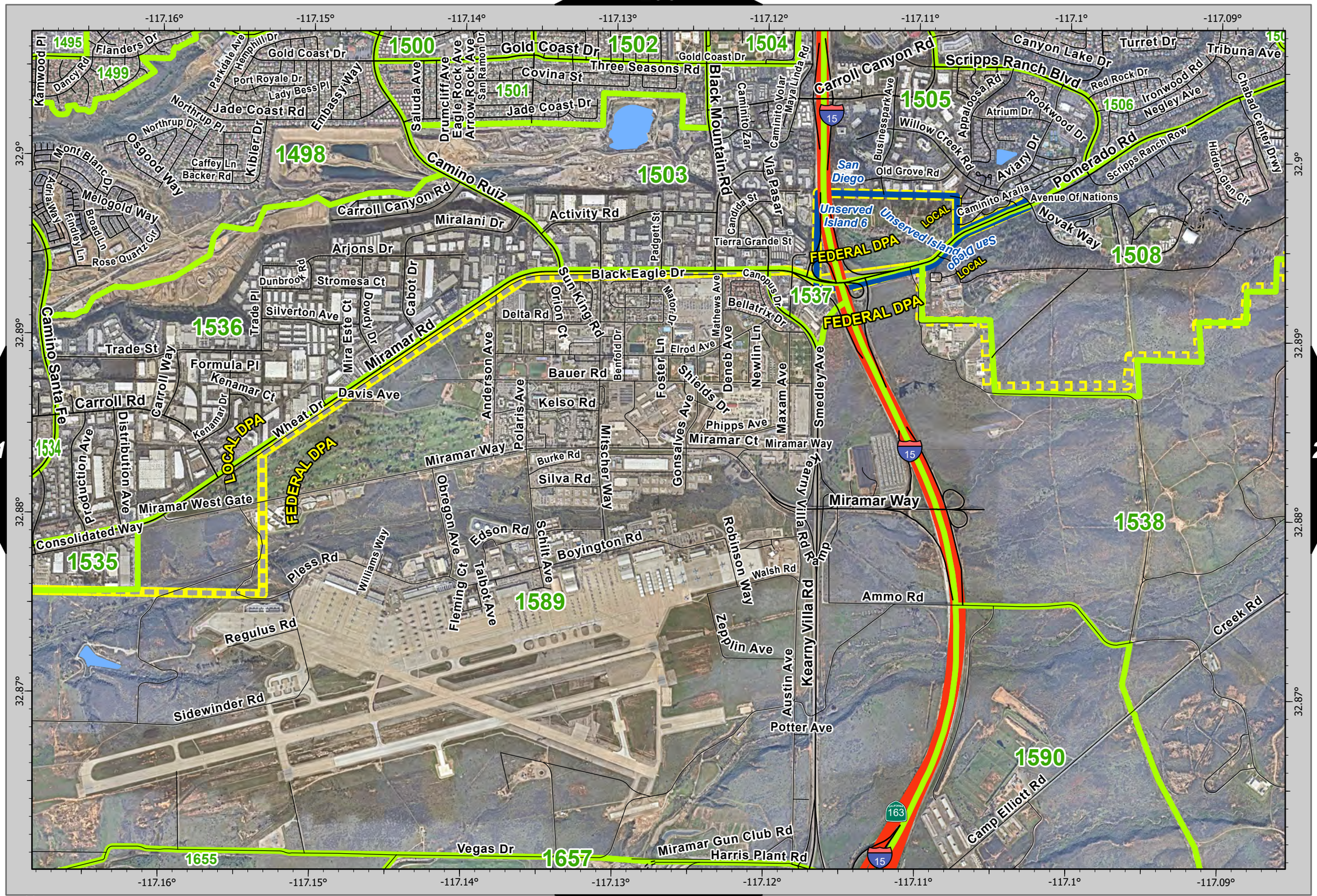

221 223 238

222 N 0 0.13 0.25 0.5 Miles

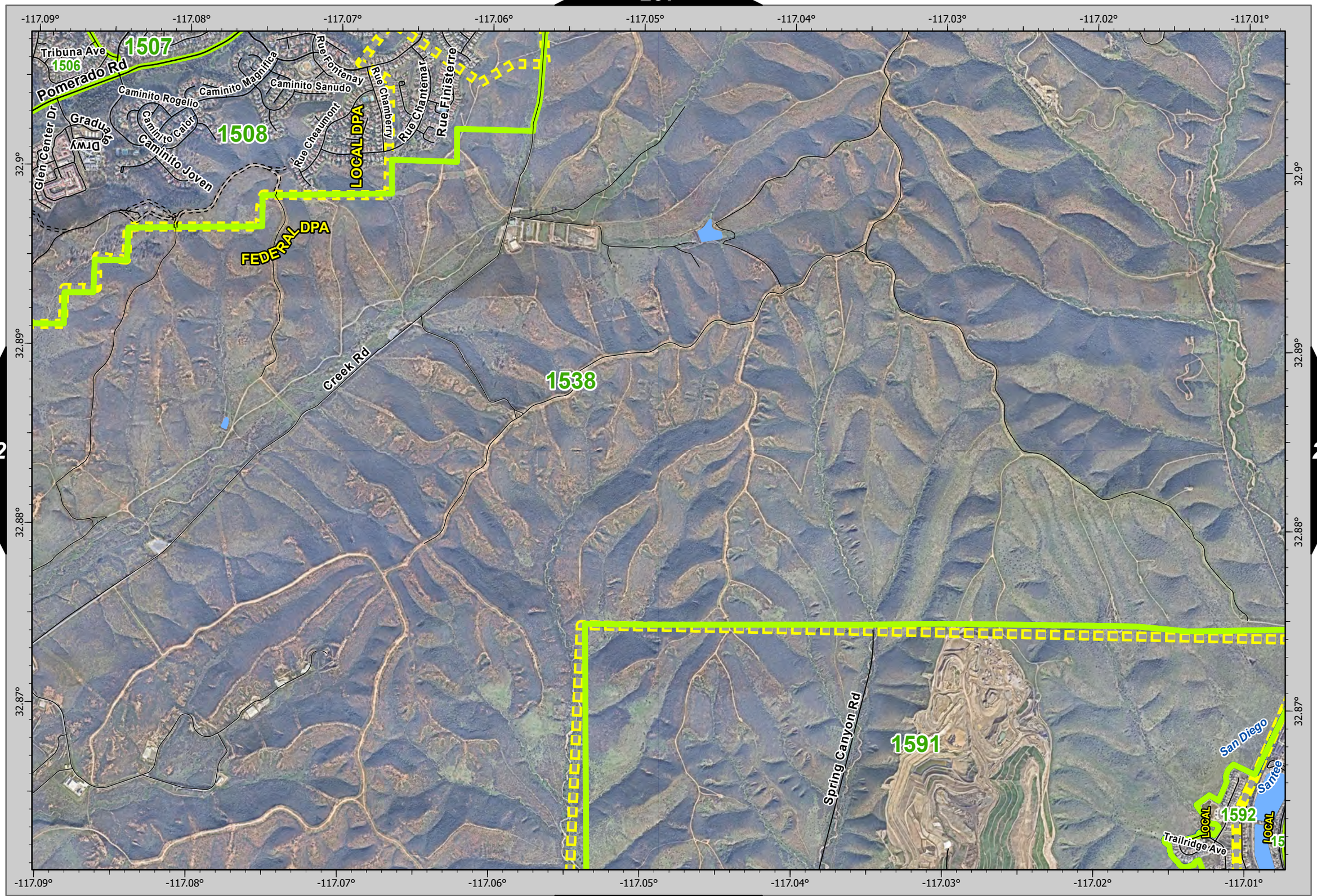

N

0 0.13 0.25 0.5 Miles

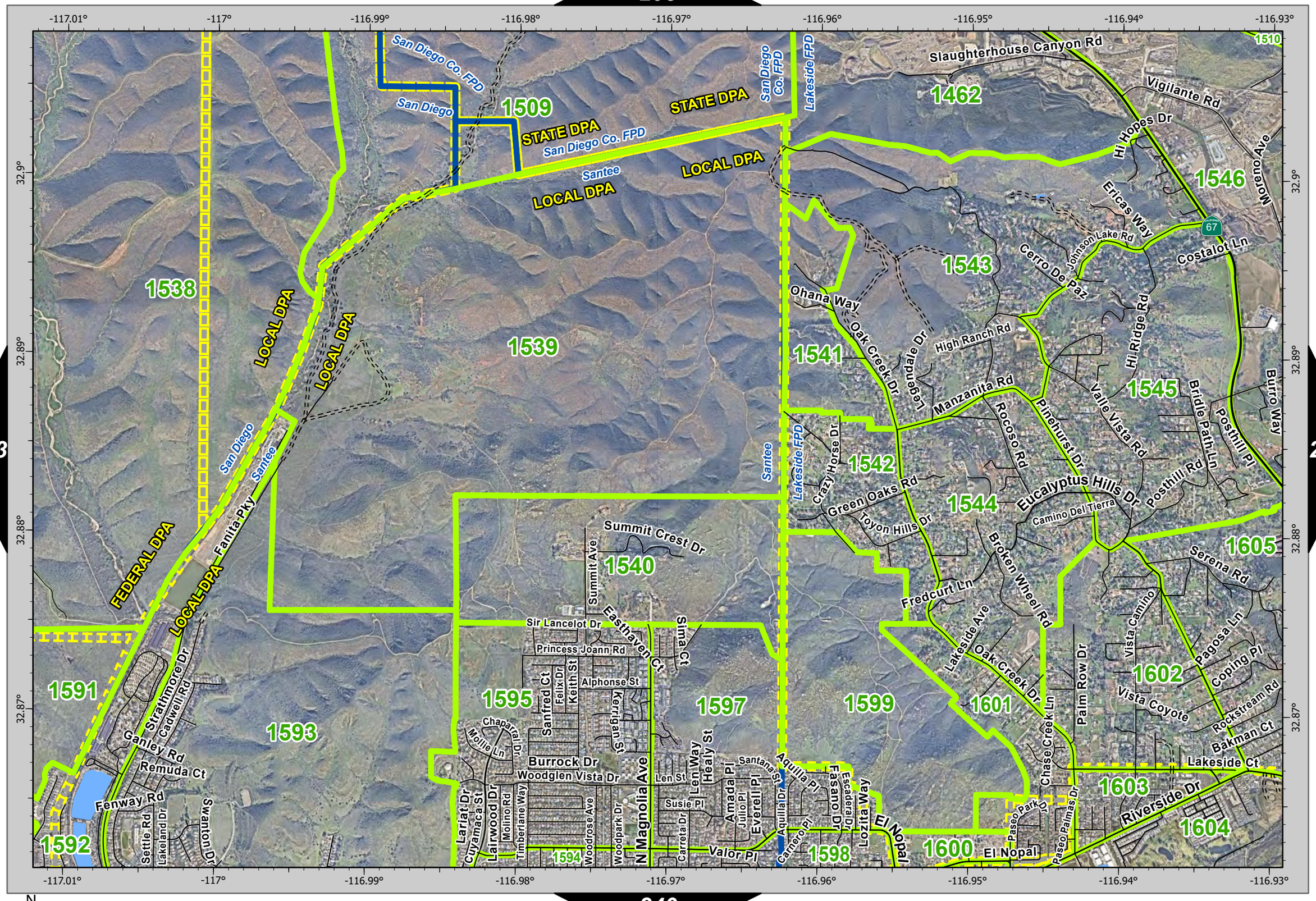

N

0 0.13 0.25 0.5 Miles

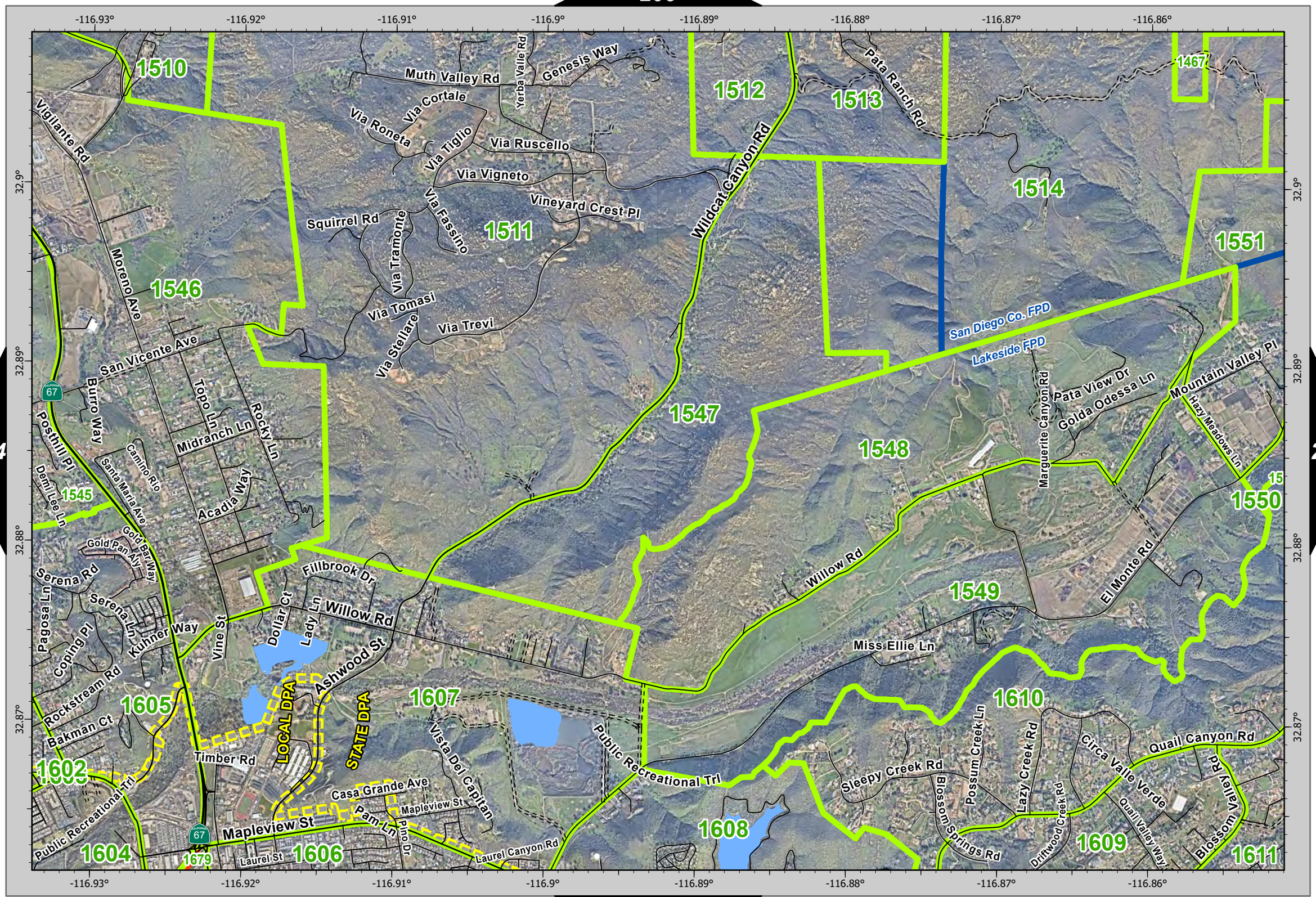

224 226

N

0 0.13 0.25 0.5 Miles

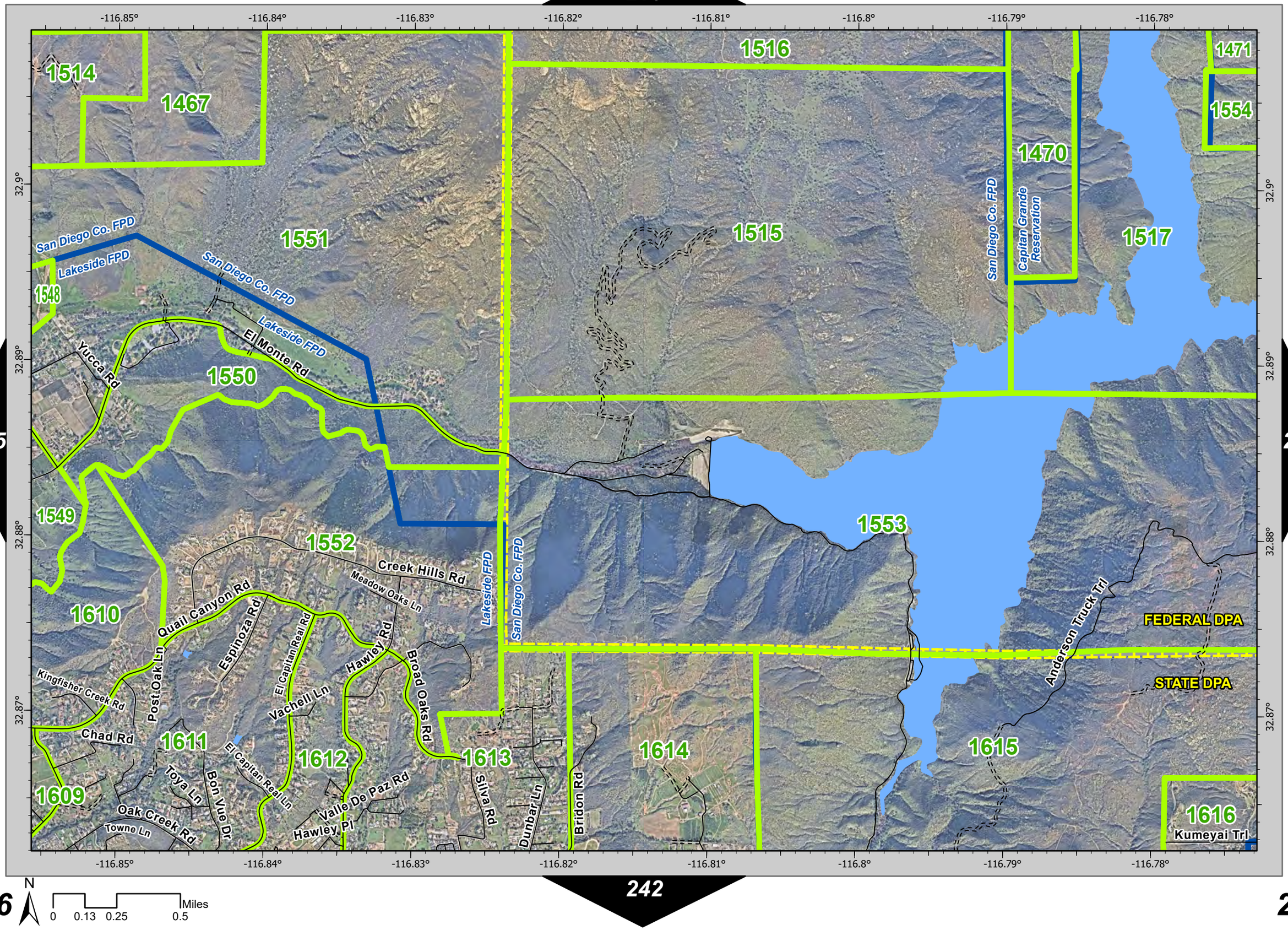

225
227
242

N

0 0.13 0.25 0.5 Miles

227

211

226
228

-116.77° -116.76° -116.75° -116.74° -116.73° -116.72° -116.71° -116.7°

32.9° 32.89° 32.88° 32.87°

1471
1472
1473
San Diego Co. FPD
Capitan Grande Reservation
1519
1518
1558
Capitan Grande Reservation
San Diego Co. FPD
1517
1554
1556
Goudie Truck Trl
1555
1557
1553
Anderson Truck Trl
San Diego Co. FPD
Capitan Grande Reservation
W Boundary Tktl
Capitan Grande Reservation
San Diego Co. FPD
Capitan Grande Reservation
Conejos Valley Rd
FEDERAL DPA
Alpine FPD
Alpine FPD
San Diego Co. FPD
1620
STATE DPA
San Diego Co. FPD
Alpine FPD
1617
Montiel Truck Trl
1615
Alpine FPD
Anita Way
1618
1619
San Diego Co. FPD
San Diego Co. FPD
Vista Viejas Rd
1616
Viejas Reservation
Ridge Way
Kumeyai Trl
1700

-116.77° -116.76° -116.75° -116.74° -116.73° -116.72° -116.71° -116.7°

243

N

0 0.13 0.25 0.5 Miles

227

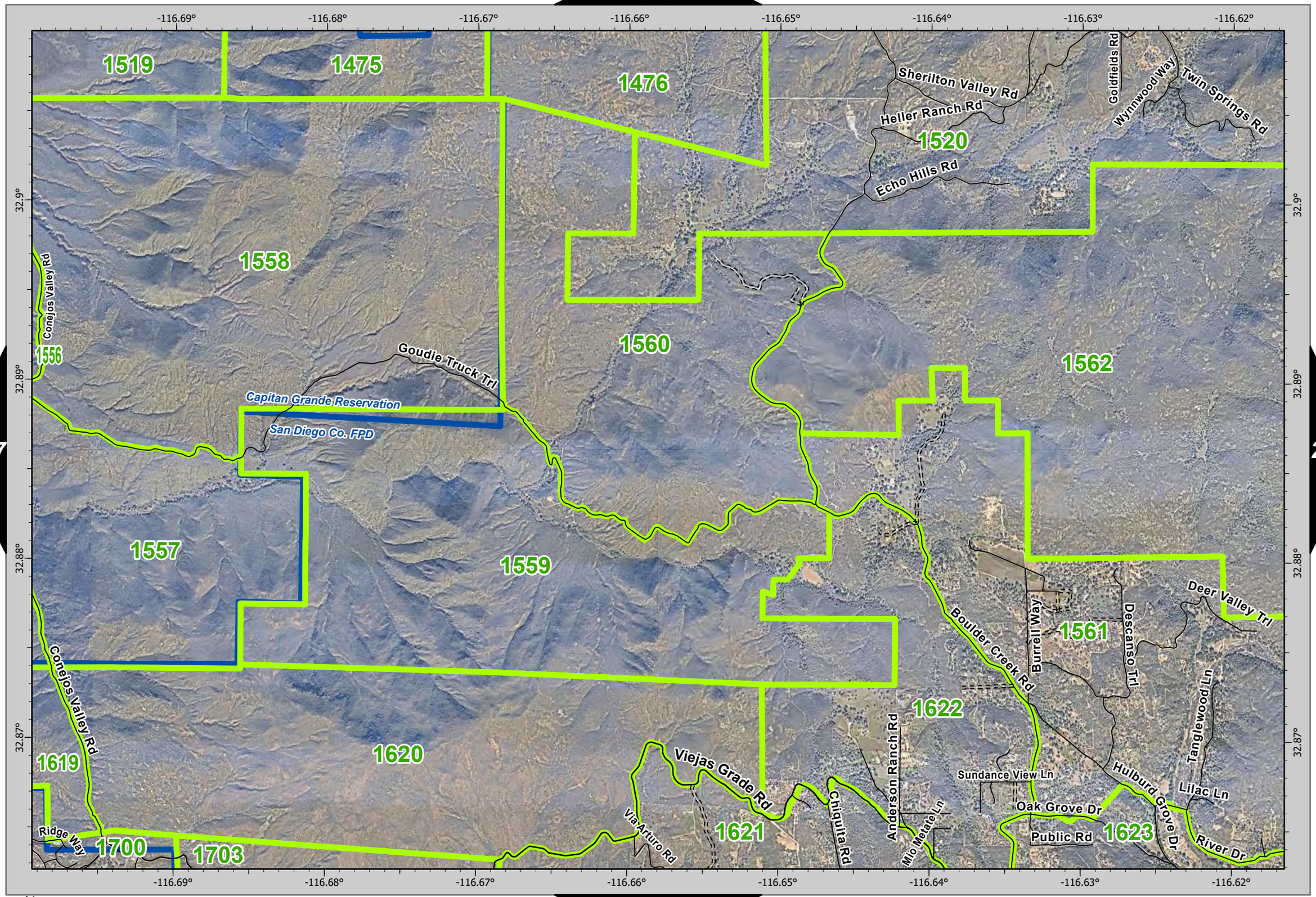

228 N 0 0.13 0.25 0.5 Miles

229 213 229

228 230

-116.62° -116.61° -116.6° -116.59° -116.58° -116.57° -116.56° -116.55° -116.54°

32.9° 32.89° 32.88° 32.87°

1520 1521 1522

1562 1563 1565

1561 1625 1626 1564 1566

1627 1628 1629

1623 1624

Twin Springs Rd

FEDERAL DPA

STATE DPA

King Creek Tktl

Arroyo Seco Tktl

S Boundary Tktl

Green Valley Fire Rd

Dyar Spring Fire Rd

E Mesa Fire Rd

Merrigan Fire Rd

Camino De Tierra

River Dr

Mizpah Spur

Mizpah Ln

79

246

229

N

0 0.13 0.25 0.5 Miles

229

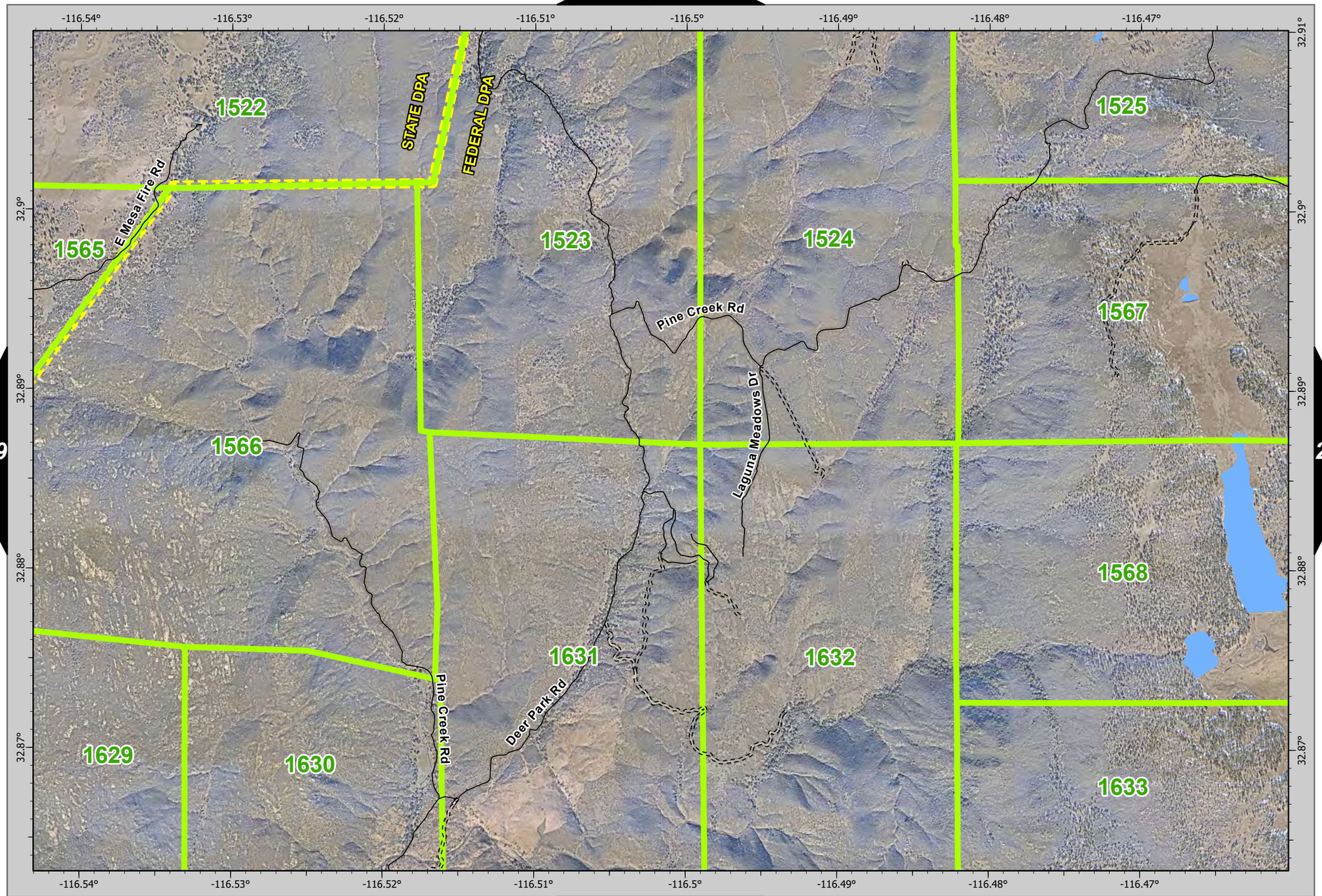

229
231
246

N

0 0.13 0.25 0.5 Miles

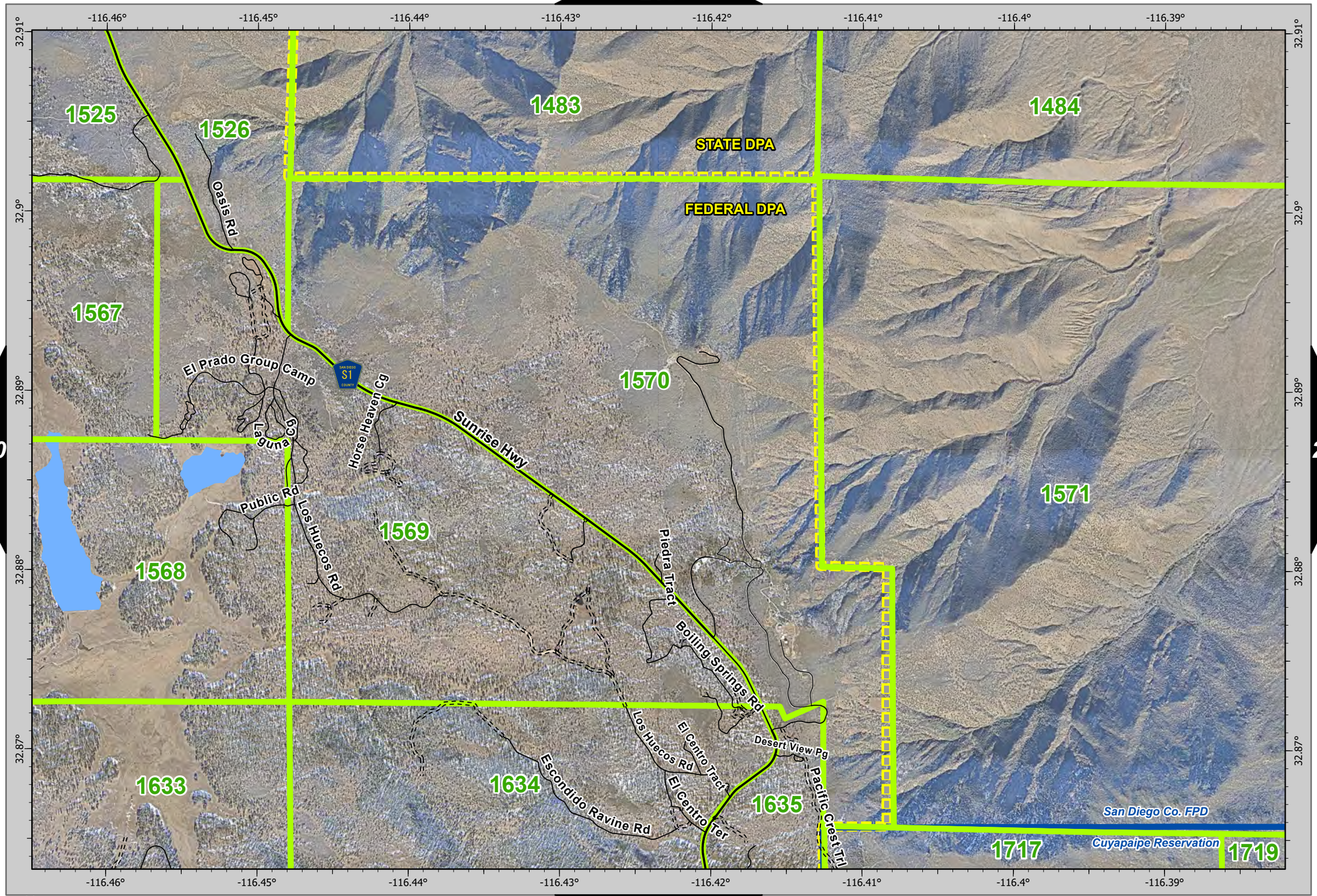

N

0 0.13 0.25 0.5 Miles



N

0 0.13 0.25 0.5 Miles

233

217

233

-116.3° -116.29° -116.28° -116.27° -116.26° -116.25° -116.24° -116.23°

32.91° 32.9° 32.89° 32.88° 32.87°

Smoke Tree Ln
Ocotillo Ln
Willow Way
Canebrake Rd
Pincushion Ln
Canyon Rd
Creosote Way
Great Sthrn Overland Stage Rt
S2

1527
1574
1572
1573
1637
1721
1638

LOCAL DPA
STATE DPA

232

234

249

233

N

0 0.13 0.25 0.5 Miles

233

-116.23° -116.22° -116.21° -116.2° -116.19° -116.18° -116.17° -116.16° -116.15°

32.91° 32.9° 32.89° 32.88° 32.87°

1487

1438

1439

1488

1574

1576

1575

1573

1638

1639

1722

SAN DIEGO S2 COUNTY

LOCAL DPA

STATE DPA

Great Sthrn Overland Stage Rt

Sweeny Pass Rd

Great Sthrn Overland Stage Rt

N

0 0.13 0.25 0.5 Miles

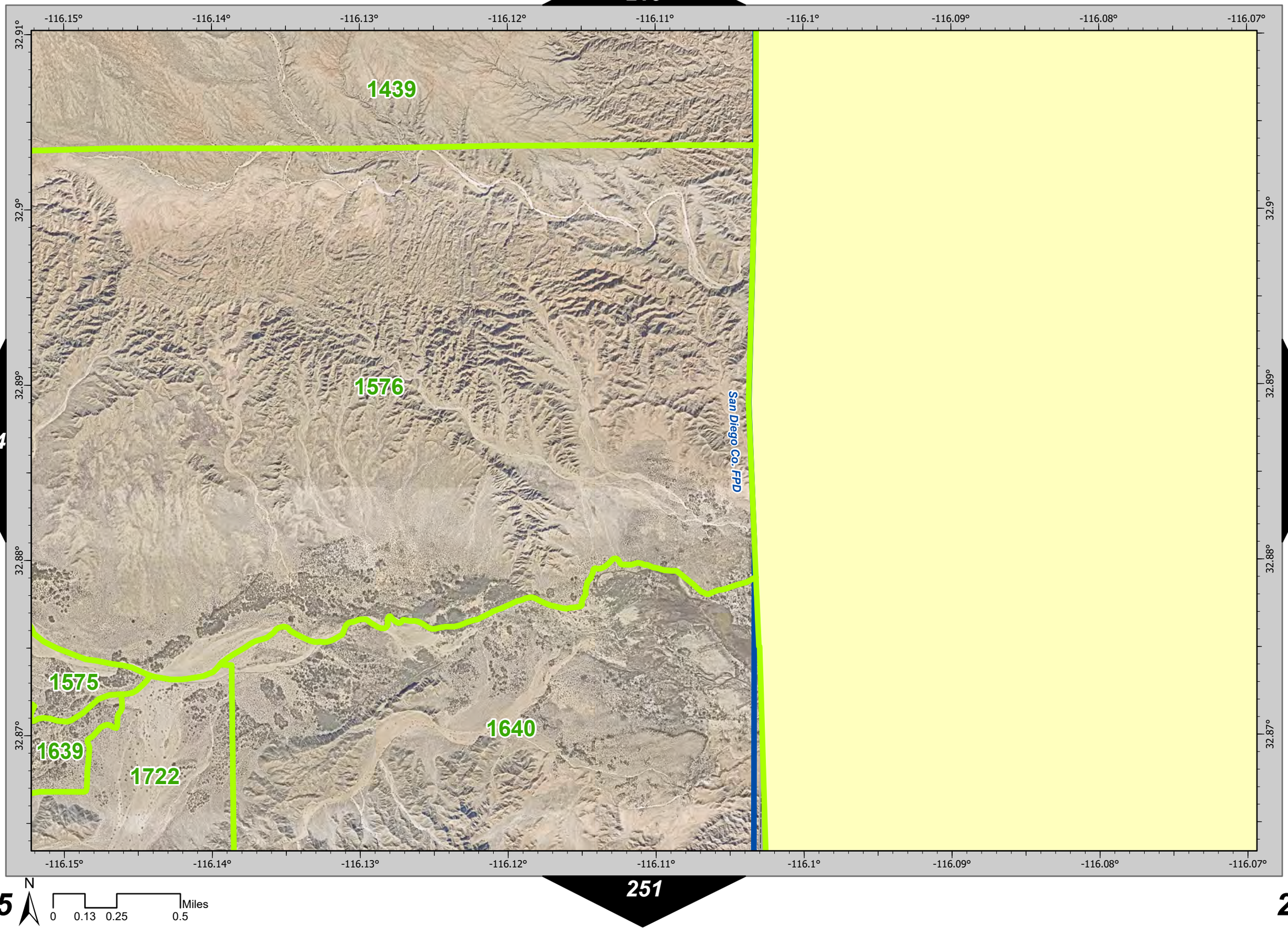

234

N

0 0.13 0.25 0.5 Miles

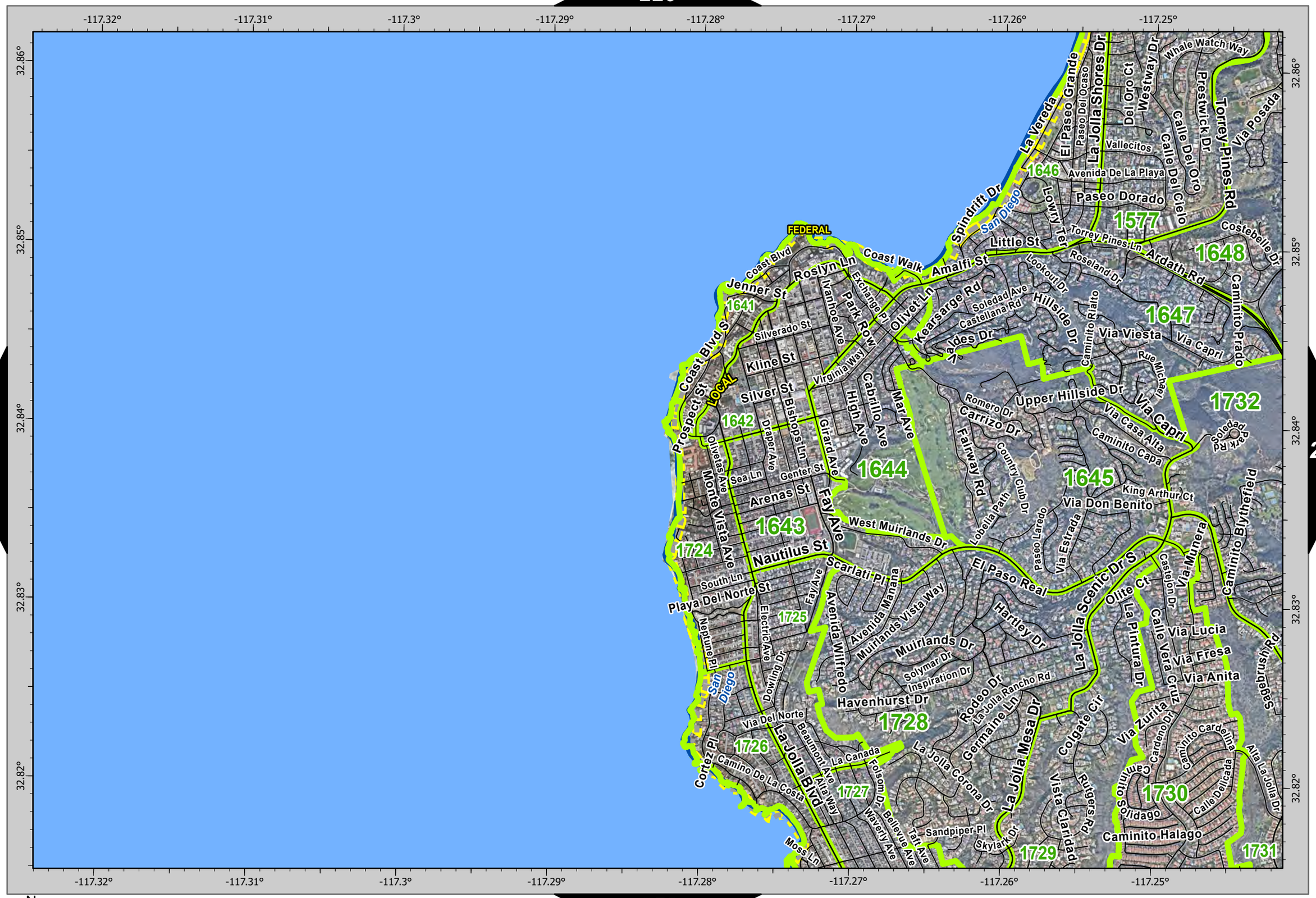

236 N 0 0.13 0.25 0.5 Miles

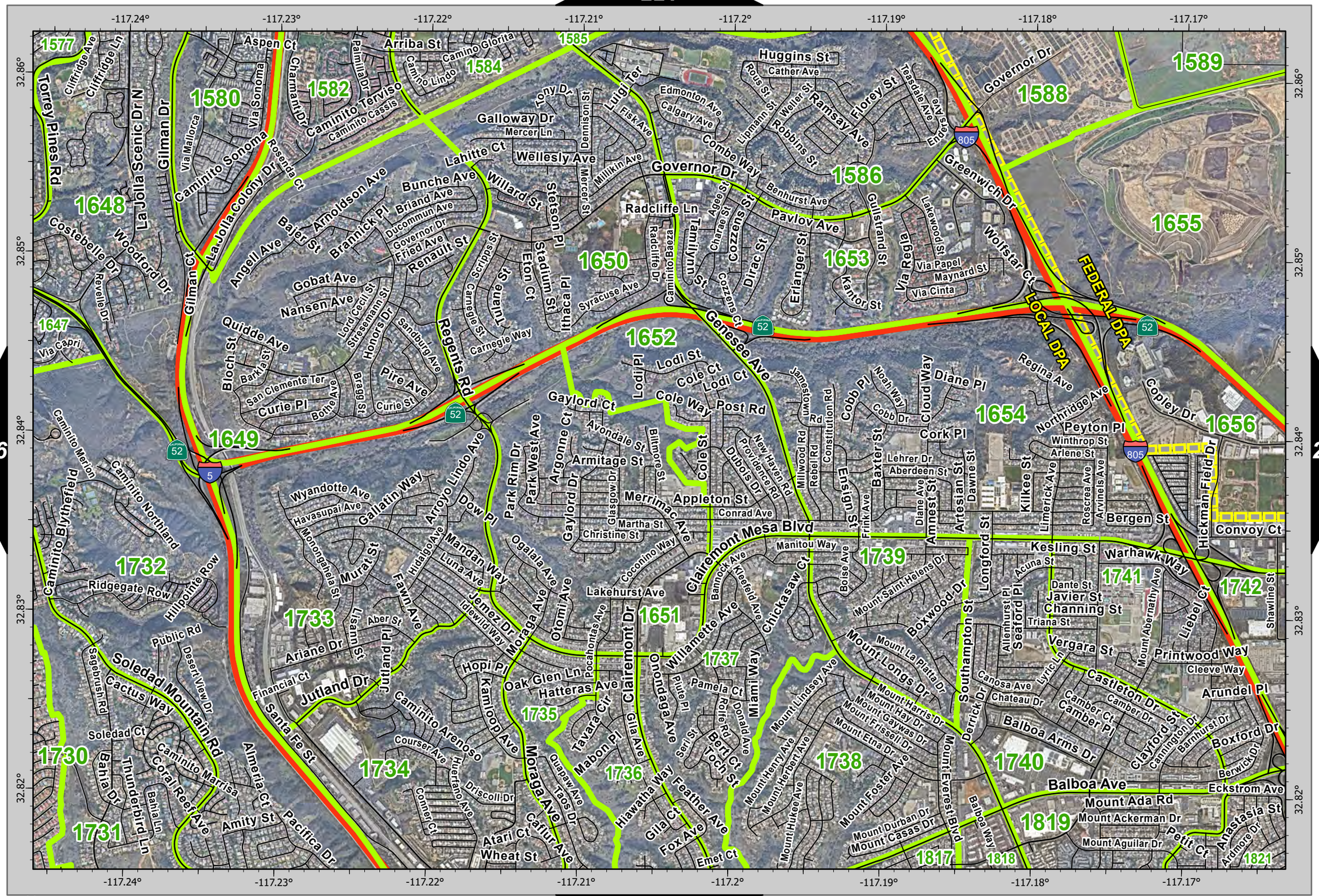
-117.24°
-117.23°
-117.22°
-117.21°
-117.2°
-117.19°
-117.18°
-117.17°
32.86°
32.85°
32.84°
32.83°
32.82°
1577
1585
1584
1582
1580
1589
1588
1586
1655
1648
1650
1653
1647
1652
1649
1654
1656
1732
1733
1651
1739
1741
1742
1737
1735
1734
1736
1738
1740
1730
1731
1819
1817
1818
1821
Aspen Ct
Arriba St
Camino Glorita
Camino Lindo
Palmilla Dr
Cliffridge Ave
Cliffridge Ln
Torrey Pines Rd
La Jolla Scenic Dr N
Gilman Dr
Via Mallorca
Via Sonoma
Charmant Dr
Caminito Terviso
Caminito Cassis
Caminito Sonoma
Rosenda Ct
La Jolla Colony Dr
Gilman Ct
Galloway Dr
Mercer Ln
Tony Dr
Dennison St
Luigi Ter
Fisk Ave
Edmonton Ave
Calgary Ave
Combe Way
Huggins St
Cather Ave
Rous St
Lipmann St
Weller St
Ramsay Ave
Florey St
Teasdale Ave
Eyre Ave
Governor Dr
805
Greenwich Dr
Wellesly Ave
Millikin Ave
Lahitte Ct
Willard St
Stetson Pl
Mercer St
Bunche Ave
Briand Ave
Ducommun Ave
Governor Dr
Fried Ave
Renault St
Arnoldson Ave
Bajer St
Brannick Pl
Angell Ave
Benhurst Ave
Pavlov Ave
Radcliffe Ln
Radcliffe Dr
Caminito Baeza
Agee St
Charae St
Tamilynn St
Cozzens St
Dirac St
Erlanger St
Guilstrand St
Kantor St
Lakewood St
Via Papel
Maynard St
Via Cinta
Via Regla
Wolfstar Ct
FEDERAL DPA
LOCAL DPA
Genesee Ave
Cozzens Ct
Syracuse Ave
Ithaca Pl
Stadium St
Eaton Ct
Tulane St
Scripps St
Carnegie Ln
Carnegie Way
Gobat Ave
Nansen Ave
Lord Cecil St
Stresemann St
Honors Dr
Sandburg Ave
Quidde Ave
Bloch St
Barkla St
San Clemente Ter
Curie Pl
Bothe Ave
Bragg St
Curie St
Pire Ave
Regents Rd
Via Capri
Costebelle Dr
Ravelle Dr
Woodford Dr
Caminito Merion
Caminito Northland
Caminito Blythefield
Wyandotte Ave
Havasupai Ave
Monongahela St
Gallatin Way
Murat St
Lisann St
Hidalgo Ave
Arroyo Lindo Ave
Dow Pl
Mandan Way
Luna Ave
Fawn Ave
Aber St
Jemez Dr
Idlewild Way
Park Rim Dr
Park West Ave
Argonne Dr
Gaylord Ct
Gaylord Dr
Glasgow Dr
Armitage St
Avondale St
Biltmore St
Lodi Pl
Lodi St
Cole Ct
Cole Way
Post Rd
Gaylord Ct
Cole St
Ensign St
Dubois Dr
New Haven Rd
Providence Rd
Millwood Rd
Rebel Rd
Constitution Rd
Jamestown Rd
Baxter St
Frink Ave
Cobb Pl
Noah Way
Cobb Dr
Cloud Way
Diane Pl
Regina Ave
Northridge Ave
Peyton Pl
Winthrop St
Arlene St
Cork Pl
Lehrer Dr
Aberdeen St
Diane Ave
Amnest St
Artesian St
Dawne St
Kilkee St
Limerick Ave
Roscrea Ave
Arvinels Ave
Bergen St
Copley Dr
Hickman Field Dr
Convoy Ct
Shawline St
Liebel Ct
Printwood Way
Cleeve Way
Arundel Pl
Castleton Dr
Camber Dr
Camber Ct
Camber Pl
Clayford St
Cannington Dr
Barnhurst Dr
Boxford Dr
Berwick Dr
Eckstrom Ave
Anastasia St
Ardmore Dr
Petit Ct
Mount Ada Rd
Mount Ackerman Dr
Mount Aguilar Dr
Balboa Ave
Balboa Arms Dr
Balboa Way
Mount Everest Blvd
Mount Casas Dr
Mount Durban Dr
Mount Foster Ave
Mount Etna Dr
Mount Frissell Dr
Mount Gaywas Dr
Mount Hay Dr
Mount Harris Dr
Mount Longs Dr
Mount La Platta Dr
Mount Lindsey Ave
Mount Henry Ave
Mount Herbert Ave
Mount Hukee Ave
Derrick Dr
Southampton St
Longford St
Boxwood Dr
Mount Saint Helens Dr
Seaford Pl
Allenhurst Pl
Acuna St
Dante St
Javier St
Channing St
Triana St
Vergara St
Mount Abernathy Ave
Canosa Ave
Chateau Dr
Lyric Ln
Kesling St
Warhawk Way
Manitou Way
Boise Ave
Bannock Ave
Keefeld Ave
Chickasaw Ct
Willamette Ave
Clairemont Mesa Blvd
Clairemont Dr
Onondaga Ave
Miami Way
Pamela Ct
Donald Ave
Piute Pl
Seri St
Bert Ct
Toch St
Rolfe Rd
Mabon Pl
Tavara Cir
Glia Ave
Hiawatha Way
Feather Ave
Gila Ct
Fox Ave
Emet Ct
Lakehurst Ave
Coconino Way
Martha St
Christine St
Conrad Ave
Appleton St
Merrimac Ave
Cole St
Ogalala Ave
Otomi Ave
Pocahontas Ave
Oak Glen Ln
Hatteras Ave
Hopi Pl
Kamloop Ave
Moraga Ave
Caminito Arenoso
Courser Ave
Huerfano Ave
Conner Ct
Driscoll Dr
Caflur Ave
Taos Dr
Quapaw Ave
Atari Ct
Wheat St
Financial Ct
Jutland Dr
Jutland Pl
Ariane Dr
Public Rd
Desert View Dr
Sagebrush Rd
Cactus Way
Soledad Mountain Rd
Soledad Ct
Caminito Marrisa
Coral Reef Ave
Thunderbird Ln
Bahia Ln
Bahia Dr
Almeria Ct
Amity St
Pacifica Dr
Santa Fe St
Caminito Merion
52
5
805
N
0
0.13
0.25
0.5
Miles

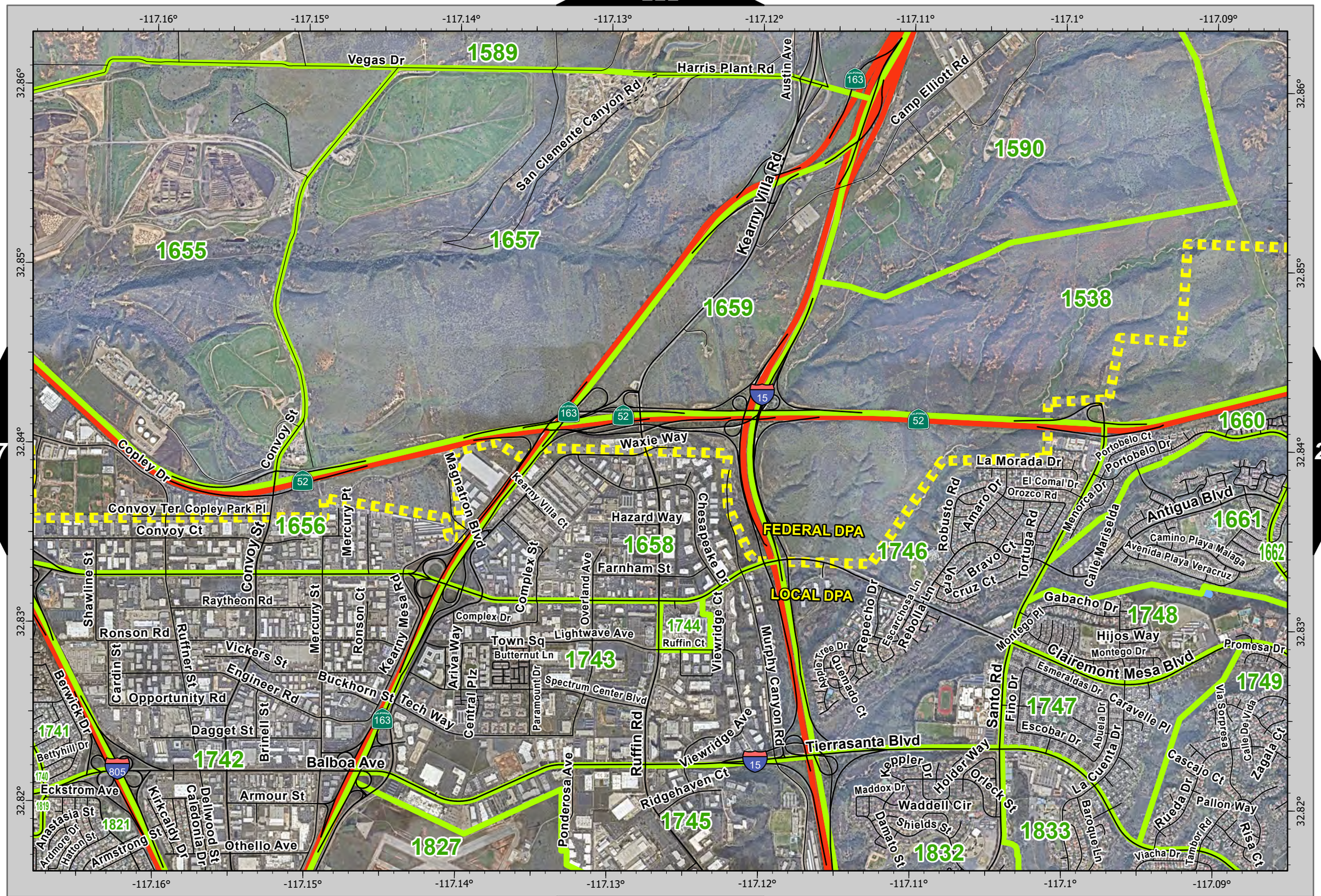

N

0 0.13 0.25 0.5 Miles

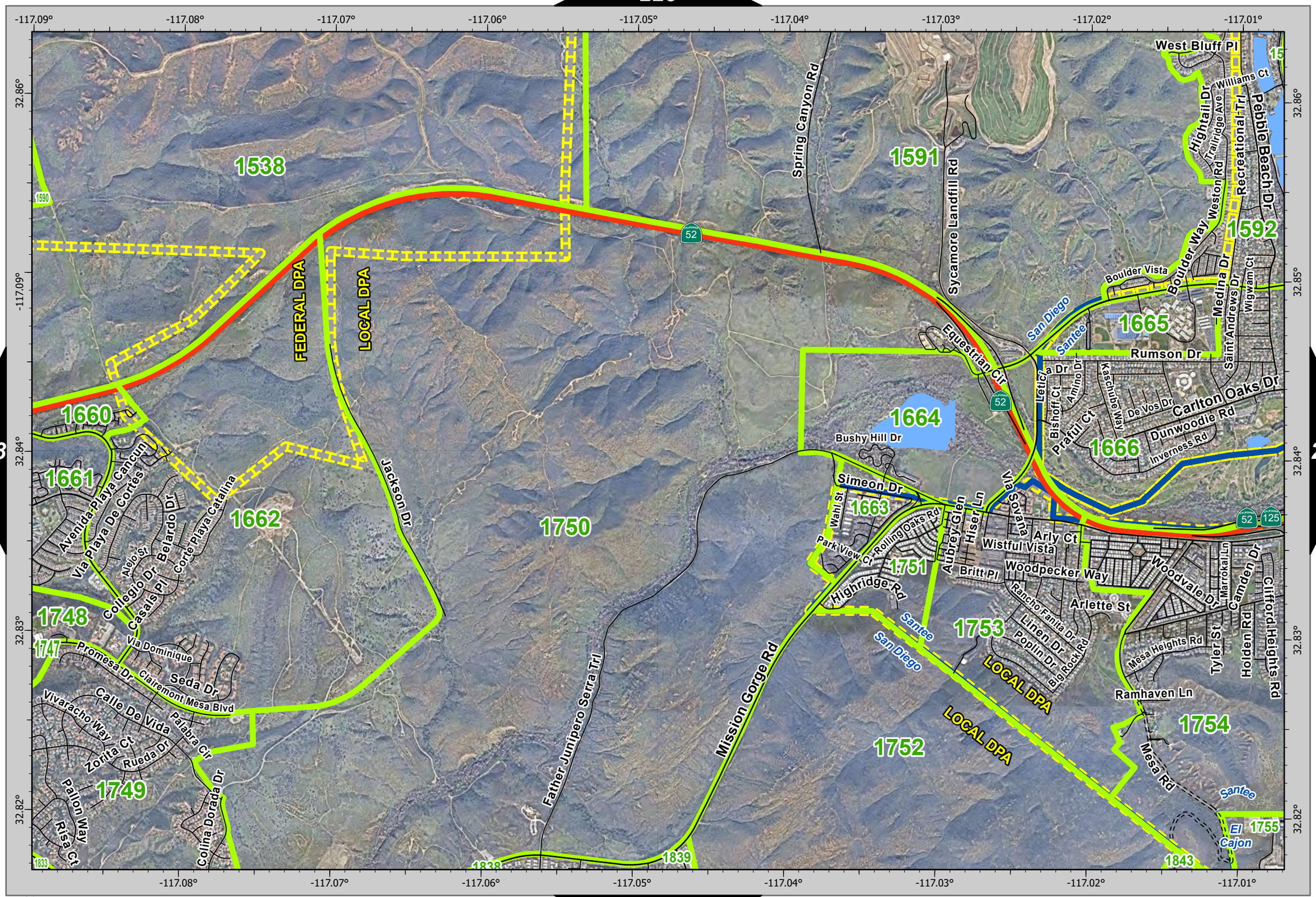

N

0 0.13 0.25 0.5 Miles

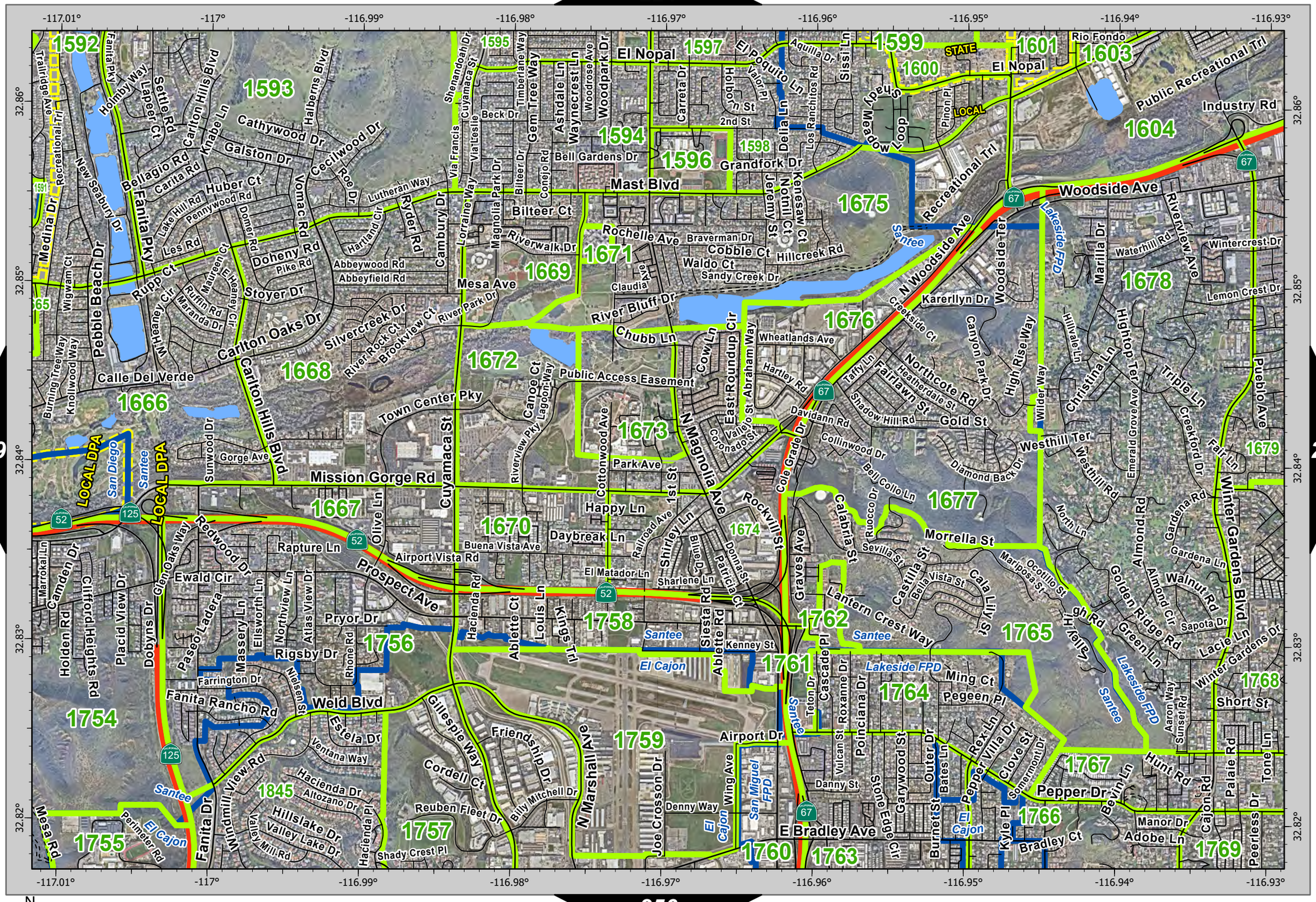
-117.01°
-117°
-116.99°
-116.98°
-116.97°
-116.96°
-116.95°
-116.94°
-116.93°
32.86°
32.85°
32.84°
32.83°
32.82°
1592
1593
1595
1597
1599
1600
1601
1603
1604
1594
1596
1598
1675
1671
1669
1672
1668
1666
1673
1676
1678
1679
1677
1667
1670
1674
1758
1762
1765
1756
1754
1759
1761
1764
1768
1767
1766
1769
1755
1757
1760
1763
Rio Fondo
Public Recreational Trl
Industry Rd
El Nopal
STATE
LOCAL
Woodside Ave
Mast Blvd
Grandfork Dr
Bell Gardens Dr
Recreational Trl
Santee
Lakeside FPD
N Woodside Ave
Woodside Ter
Riverview Ave
Waterhill Rd
Wintercrest Dr
Lemon Crest Dr
Marilla Dr
Rochelle Ave
Braverman Dr
Cobble Ct
Hillcreek Rd
Waldo Ct
Sandy Creek Dr
Claudia Ave
Mesa Ave
River Bluff Dr
River Park Dr
Karerllyn Dr
Creekside Ct
Chubb Ln
Wheatlands Ave
Hartley Rd
Taffy Ln
Northcote Rd
Heatherdale St
Fairlawn St
Shadow Hill Rd
Gold St
Canyon Park Dr
High Rise Way
Wilder Way
Hillvale Ln
Christina Ln
Hightop Ter
Triple Ln
Creekford Dr
Emerald Grove Ave
Pueblo Ave
Fair Ln
Davidann Rd
Collinwood Dr
Westhill Ter
Westhill Rd
Diamond Back Dr
Cole Grade Dr
Public Access Easement
Town Center Pky
Canoe Ct
Lagoon Way
Riverview Pky
Cow Ln
East Roundup Cir
Abraham Way
Valejo St
Coronado St
Cottonwood Ave
Park Ave
N Magnolia Ave
1st St
Happy Ln
Daybreak Ln
Railroad Ave
Shirley Ln
Rockville St
Graves Ave
Rocco Dr
Bell Collo Ln
Sevilla St
Morrella St
Castilla St
Bella Vista St
Cala Lilly St
Mariposa St
Ocotillo St
Lantern Crest Way
Golden Ridge Rd
Green Ln
Walnut Rd
Almond Rd
Almond Cir
Gardena Rd
Gardena Ln
Winter Gardens Blvd
Sapota Dr
Lacie Ln
Short St
Aaron Way
Sunset Rd
Hunt Rd
Palaie Rd
Tone Ln
Peerless Dr
Cajon Rd
Manor Dr
Adobe Ln
Bradley Ct
E Bradley Ave
Pepper Dr
Bevin Ln
Pepper Villa Dr
Rex Ln
Clove St
Somermont Dr
Outer Dr
Bates Ln
Burnett St
Garywood St
Vulcan St
Poinciana Dr
Roxanne Dr
Cascade Pl
Teton Dr
Ming Ct
Pegeen Pl
Lakeside FPD
Santee
El Cajon
San Miguel FPD
Wing Ave
Danny St
Denny Way
Airport Dr
Kenney St
Siesta Rd
Ablette Ct
Ablette Rd
Louis Ln
Kinglsey Trl
Hacienda Rd
Airport Vista Rd
El Matador Ln
Sharlene Ln
Donnas St
Patricia Ct
Buena Vista Ave
Prospect Ave
Olive Ln
Rapture Ln
Redwood Dr
Glen Oaks Way
Ewald Cir
Paseo Ladera
Massery Ln
Ellsworth Ln
Northview Ln
Atlas View Dr
Pryor Dr
Rhone Rd
Rigsby Dr
Nielsen St
Farrington Dr
Fanita Rancho Rd
Weld Blvd
Estela Dr
Ventana Way
Windmill View Rd
Hacienda Dr
Altozano Dr
Hillslake Dr
Valley Lake Dr
Valley Mill Rd
Hacienda Pl
Shady Crest Pl
Reuben Fleet Dr
Billy Mitchell Dr
Friendship Dr
Cordell Ct
Gillespie Way
N Marshall Ave
Joe Crosson Dr
Fanita Dr
Mesa Rd
Perimeter Rd
Marrokal Ln
Camden Dr
Clifford Heights Rd
Holden Rd
Placid View Dr
Dobyns Dr
Fanita Pky
Medina Dr
Trailridge Ave
Recreational Trl
New Seabury Dr
Bellagio Rd
Carita Rd
Lake Hill Rd
Pennywood Rd
Huber Ct
Les Rd
Doheny Rd
Pike Rd
Abbeywood Rd
Abbeyfield Rd
Rupp Ct
Stoyer Dr
Maureen Ct
El Heaney Ct
W Heaney Cir
Ruffin Rd
Maranda Dr
Wigwam Ct
Pebble Beach Dr
Carlton Oaks Dr
Calle Del Verde
Burning Tree Way
Knollwood Way
Silvercreek Dr
River Rock Ct
Brookview Ct
Carlton Hills Blvd
Sunwood Dr
Gorge Ave
Mission Gorge Rd
Knabe Ln
Settle Rd
Lapeer Ct
Halberns Blvd
Cathywood Dr
Galston Dr
Cecilwood Dr
Roe Dr
Vomac Rd
Lutheran Way
Ryder Rd
Cambury Dr
Hartland Cir
Shenandoah Dr
Cuyamaca St
Via Francis
Via Leslie
Lorraine Way
Beck Dr
Timberlane Way
Magnolia Park Dr
Bilteer Dr
Bilteer Ct
Conejo Rd
Gem Tree Way
Ashdale Ln
Waynecrest Ln
Woodrose Ave
Woodpark Dr
Carreta Dr
Hobart St
2nd St
El Poquito Ln
Valor Pl
Aquilla Dr
Delia Ln
Los Ranchitos Rd
Sissi Ln
Sandy Meadow Loop
Pinon Pl
Jeremy St
Notnil Ct
Kenesaw Ct
Riverwalk Dr
Lutheran Way
Abbeywood Rd
Abbeyfield Rd
Mesa Ave
Claudia Ave
Chubb Ln
Public Access Easement
Town Center Pky
Mission Gorge Rd
Prospect Ave
Airport Vista Rd
Buena Vista Ave
El Matador Ln
Kenney St
Airport Dr
Denny Way
Danny St
E Bradley Ave
Lantern Crest Way
Santee
El Cajon
Lakeside FPD
San Miguel FPD
Ming Ct
Pegeen Pl
Pepper Dr
Hunt Rd
Manor Dr
Adobe Ln
Bradley Ct
Short St
Winter Gardens Blvd
Lacie Ln
Sapota Dr
Golden Ridge Rd
Green Ln
Walnut Rd
Almond Rd
Gardena Rd
Gardena Ln
Morrella St
Lantern Crest Way
Castilla St
Bella Vista St
Cala Lilly St
Mariposa St
Ocotillo St
Rio Fondo
Public Recreational Trl
Industry Rd
Woodside Ave
Riverview Ave
Waterhill Rd
Wintercrest Dr
Lemon Crest Dr
Marilla Dr
Karerllyn Dr
Creekside Ct
Woodside Ter
Lakeside FPD
Santee
Recreational Trl

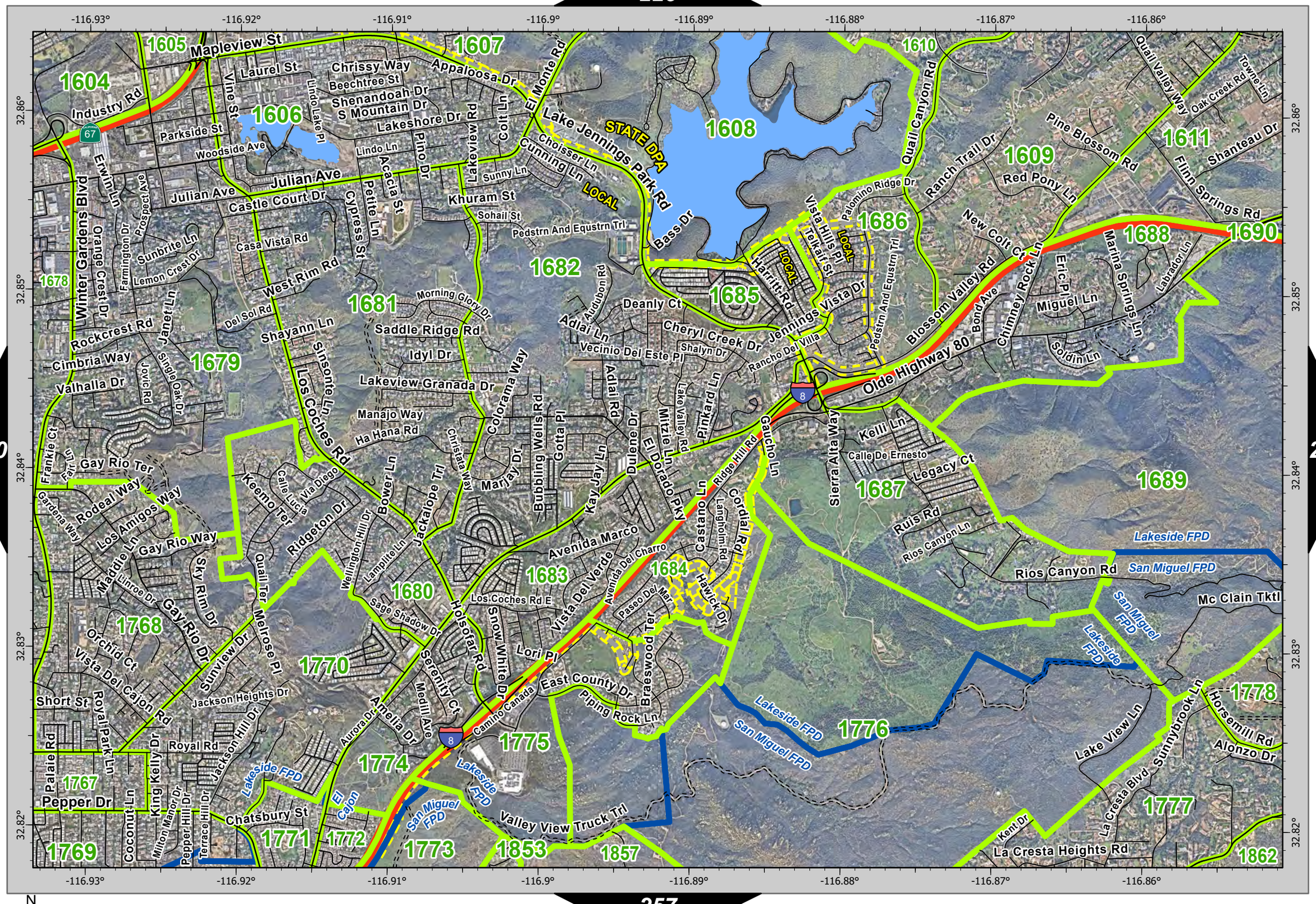
-116.93°
-116.92°
-116.91°
-116.9°
-116.89°
-116.88°
-116.87°
-116.86°
32.86°
32.85°
32.84°
32.83°
32.82°
1604
1605
1606
1607
1608
1609
1610
1611
1678
1679
1680
1681
1682
1683
1684
1685
1686
1687
1688
1689
1690
1767
1768
1769
1770
1771
1772
1773
1774
1775
1776
1777
1778
1853
1857
1862
Mapleview St
Industry Rd
Laurel St
Vine St
Chrissy Way
Beechtree St
Appaloosa Dr
El Monte Rd
Lake Jennings Park Rd
STATE DPA
Quail Canyon Rd
Quail Valley Way
Oak Creek Rd
Towne Ln
Pine Blossom Rd
Shanteau Dr
Flinn Springs Rd
Ranch Trail Dr
Red Pony Ln
Palomino Ridge Dr
Parkside St
Woodside Ave
Lindo Lake Pl
Shenandoah Dr
S Mountain Dr
Lakeshore Dr
Lindo Ln
Pino Dr
Lakeview Rd
Colt Ln
Choisser Ln
Cunning Ln
LOCAL
Sunny Ln
Julian Ave
Castle Court Dr
Acacia St
Petite Ln
Cypress St
Khuram St
Sohail St
Pedstrn And Equstrn Trl
Bass Dr
Vista Hills Pl
Telkaif St
Hartitt Rd
Vista Dr
Pedstrn And Equstrn Trl
New Colt Ct
Blossom Valley Rd
Bond Ave
Chimney Rock Ln
Eric Pl
Miguel Ln
Marina Springs Ln
Labrador Ln
Soldin Ln
Olde Highway 80
Rancho Del Villa
Shalyn Dr
Jennings
Cheryl Creek Dr
Vecinio Del Este Pl
Deanly Ct
Audubon Rd
Adlai Ln
Adlai Rd
Pinkard Ln
Lake Valley Rd
Mitzie Ln
El Dorado Pky
Dulene Dr
Gaucho Ln
Ridge Hill Rd
Kelli Ln
Calle De Ernesto
Legacy Ct
Sierra Alta Way
Winter Gardens Blvd
Orange Crest Dr
Erwin Ln
Prospect Ave
Farmington Dr
Sunbrite Ln
Lemon Crest Dr
Casa Vista Rd
West Rim Rd
Del Sol Rd
Morning Glory Dr
Saddle Ridge Rd
Idyl Dr
Lakeview Granada Dr
Shayann Ln
Janet Ln
Rockcrest Rd
Cimbria Way
Valhalla Dr
Jovic Rd
Single Oak Dr
Los Coches Rd
Sinsonte Ln
Colorama Way
Manajo Way
Ha Hana Rd
Christata Way
Marjay Dr
Bubbling Wells Rd
Gotta Pl
Kay Jay Ln
Avenida Marco
Avenida Del Charro
Vista Del Verde
Los Coches Rd E
Castano Ln
Langholm Rd
Gordial Rd
Hawick Dr
Paseo Del Mar
Braeswood Ter
Ruis Rd
Rios Canyon Ln
Rios Canyon Rd
Lakeside FPD
San Miguel FPD
Mc Clain Tktl
Lori Pl
Snow White Dr
Holsofar Rd
Sage Shadow Dr
Serenity Ct
Medill Ave
Amelia Dr
Aurora Dr
Camino Canada
East County Dr
Piping Rock Ln
Braeswood Ter
Lake View Ln
Sunnybrook Ln
Horsemill Rd
Alonzo Dr
La Cresta Blvd
La Cresta Heights Rd
Kent Dr
Valley View Truck Trl
El Cajon
Chatsbury St
Pepper Dr
Palaie Rd
King Kelly Dr
Milton Manor Dr
Pepper Hill Dr
Terrace Hill Dr
Coconut Ln
Royal Rd
Royal Park Ln
Jackson Hill Dr
Jackson Heights Dr
Short St
Orchid Ct
Vista Del Cajon Rd
Sunview Dr
Melrose Pl
Quail Ter
Gay Rio Dr
Sky Rim Dr
Linroe Dr
Maddie Ln
Gay Rio Way
Los Amigos Way
Rodeal Way
Gay Rio Ter
Gardena Way
Frankie Ct
Farr Ln
Keemo Ter
Calle Lucia
Via Diego
Ridgeton Dr
Wellington Hill Dr
Lamplite Ln
Bower Ln
Jackalope Trl
Lakeside FPD
San Miguel FPD
67
8
Miles
0
0.13
0.25
0.5
N

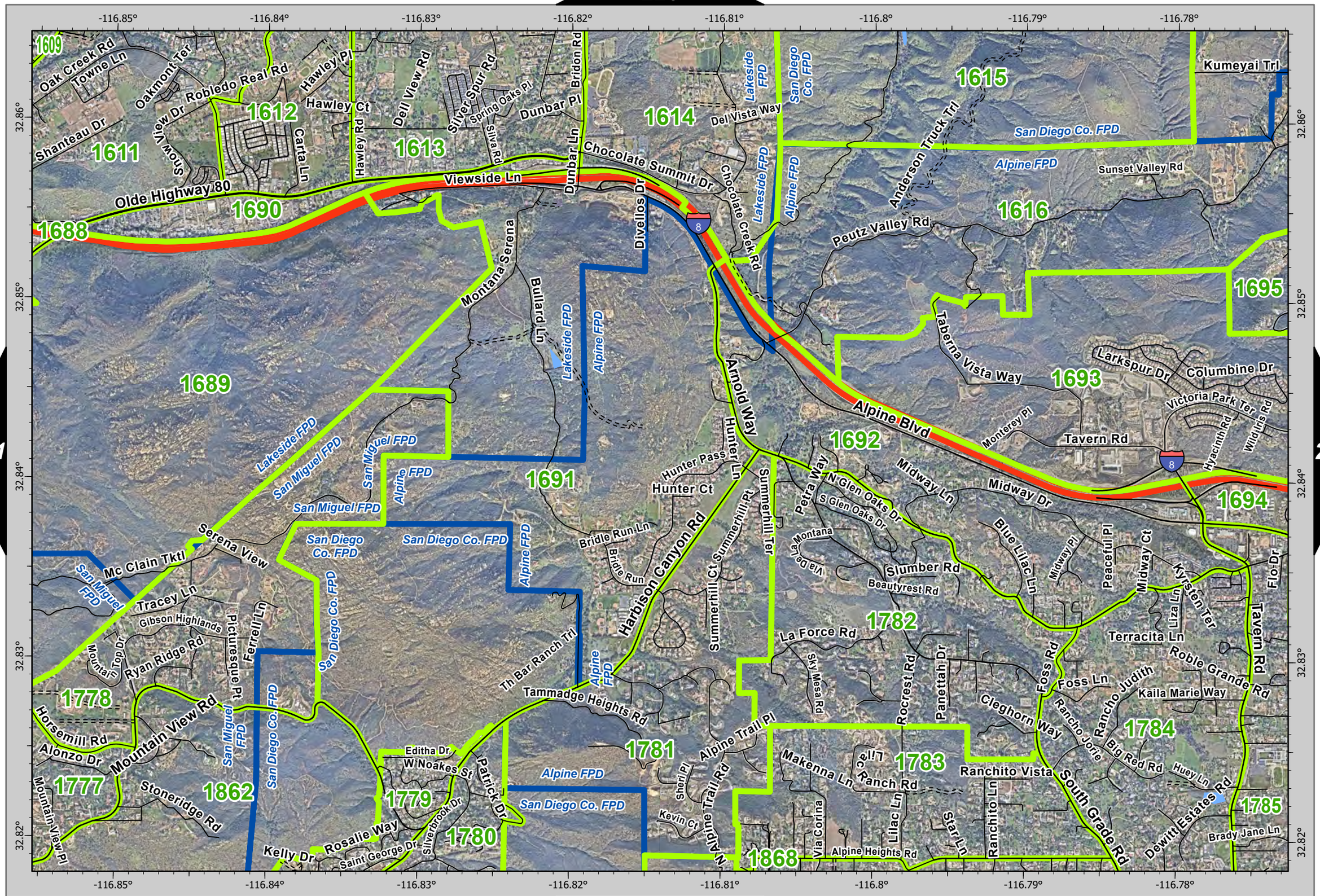
-116.85°
-116.84°
-116.83°
-116.82°
-116.81°
-116.8°
-116.79°
-116.78°
32.86°
32.85°
32.84°
32.83°
32.82°
1609
1612
1611
1613
1614
1615
1616
1690
1688
1689
1691
1692
1693
1694
1695
1778
1777
1862
1779
1780
1781
1782
1783
1784
1785
1868
Oak Creek Rd
Towne Ln
Oakmont Ter
Robledo Real Rd
Hawley Pl
Hawley Ct
Dell View Rd
Silver Spur Rd
Spring Oaks Pl
Bridon Rd
Dunbar Pl
Dunbar Ln
Lakeside FPD
San Diego Co. FPD
Kumeyai Trl
Del Vista Way
Anderson Truck Trl
Alpine FPD
Sunset Valley Rd
Shanteau Dr
View Dr
Snow Dr
Carta Ln
Hawley Rd
Silva Rd
Olde Highway 80
Viewside Ln
Chocolate Summit Dr
Chocolate Creek Rd
Peutz Valley Rd
Montana Serena
Bullard Ln
Divellos Dr
Taberna Vista Way
Larkspur Dr
Columbine Dr
Victoria Park Ter
Wildhills Rd
Hyacinth Rd
Monterey Pl
Tavern Rd
Alpine Blvd
Arnold Way
Hunter Ln
Hunter Pass
Hunter Ct
Petra Way
N Glen Oaks Dr
S Glen Oaks Dr
Midway Ln
Midway Dr
Summerhill Pt
Summerhill Ter
Summerhill Ct
La Montana
Via Bertella
Bridle Run Ln
Bridle Run
Slumber Rd
Beautyrest Rd
Blue Lilac Ln
Midway Pl
Peaceful Pl
Midway Ct
Kyrsten Ter
Liza Ln
Flo Dr
Tavern Rd
Terracita Ln
Roble Grande Rd
Kaila Marie Way
Rancho Judith
Rancho Jorie
Foss Rd
Foss Ln
Cleghorn Way
Rocrest Rd
Panettah Dr
La Force Rd
Sky Mesa Rd
Alpine Trail Pl
Alpine Trail Rd
Sheri Pl
Kevin Ct
Via Corina
Makenna Ln
Lilac Ln
Ranch Rd
Ranchito Vista
Ranchito Ln
Starlit Ln
Alpine Heights Rd
South Grade Rd
Big Red Rd
Huey Ln
Dewitt Estates Rd
Brady Jane Ln
Harbison Canyon Rd
Tammadge Heights Rd
Th Bar Ranch Trl
Editha Dr
W Noakes St
Patrick Dr
Silverbrook Dr
Saint George Dr
Rosalie Way
Kelly Dr
Mountain View Rd
Horsemill Rd
Alonzo Dr
Mountain View Pl
Stoneridge Rd
Ryan Ridge Rd
Gibson Highlands
Picturesque Pt
Ferrell Ln
Tracey Ln
Mc Clain Tktl
Serena View
San Miguel FPD
San Diego Co. FPD
Alpine FPD
Lakeside FPD
San Miguel FPD
Alpine FPD
San Miguel FPD
Alpine FPD
San Diego Co. FPD
San Diego Co. FPD
San Miguel FPD
San Diego Co. FPD
Alpine FPD
San Diego Co. FPD
Alpine FPD
San Diego Co. FPD
Alpine

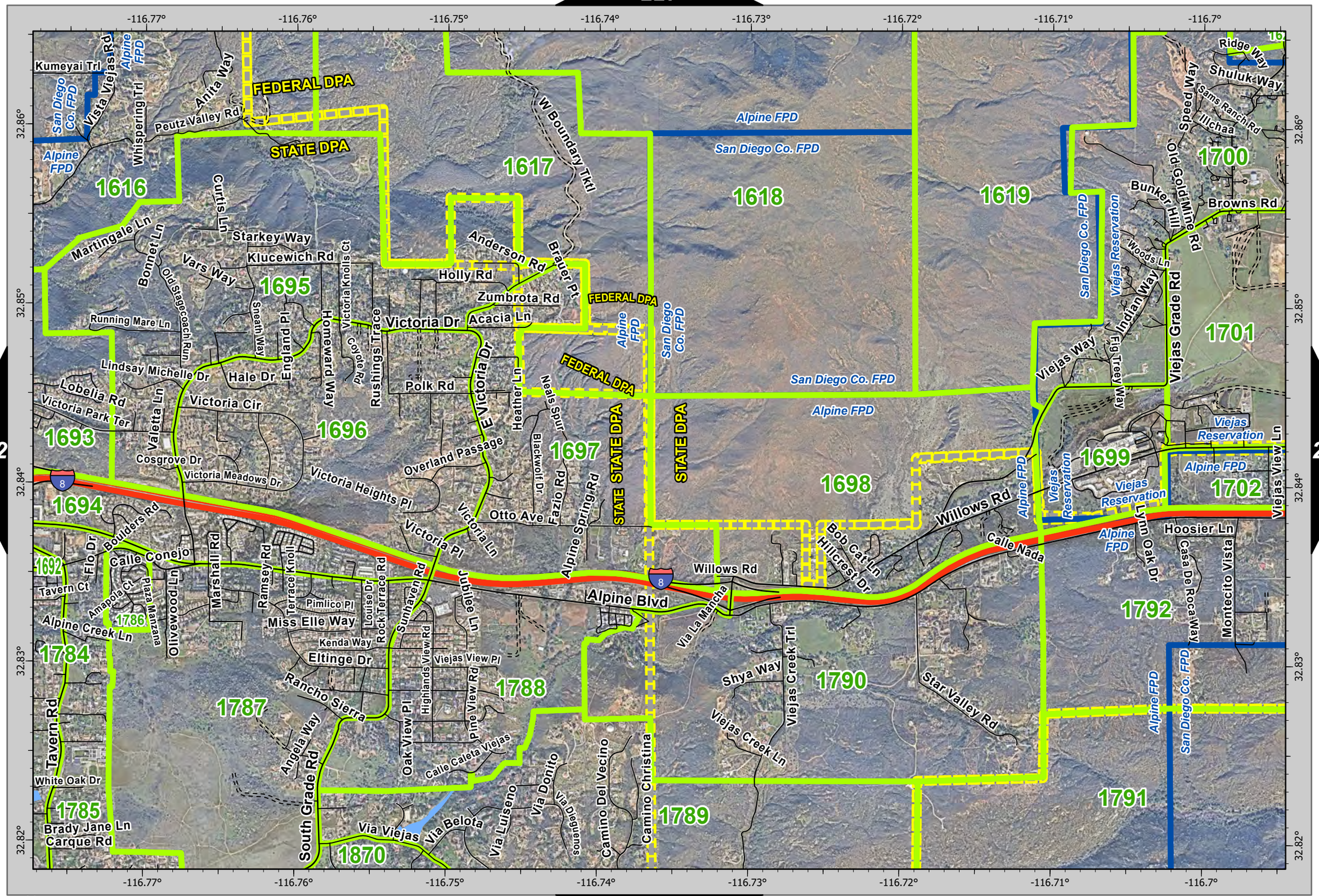

242 244 259

N

0 0.13 0.25 0.5 Miles

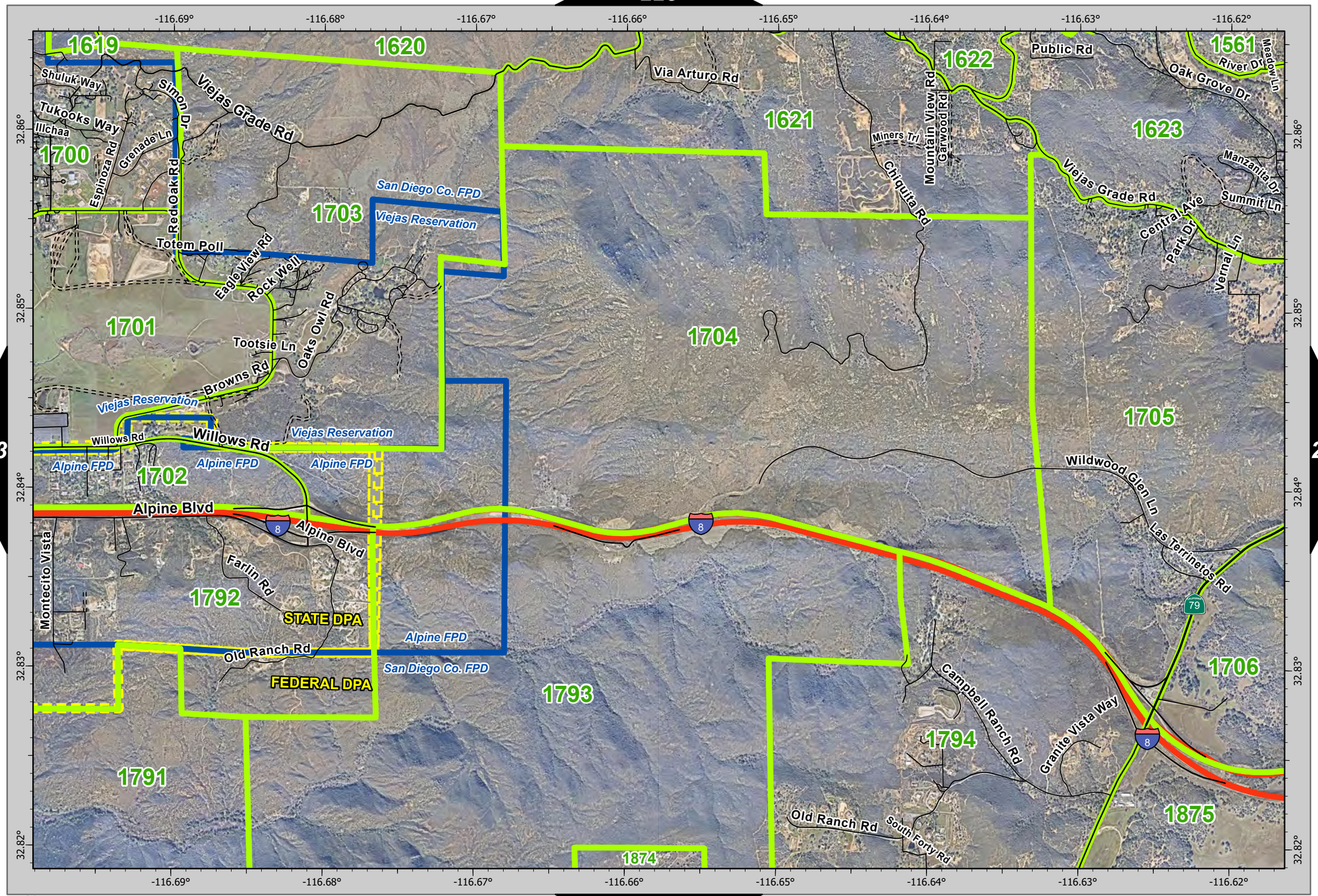

243 245 260

N

0 0.13 0.25 0.5 Miles

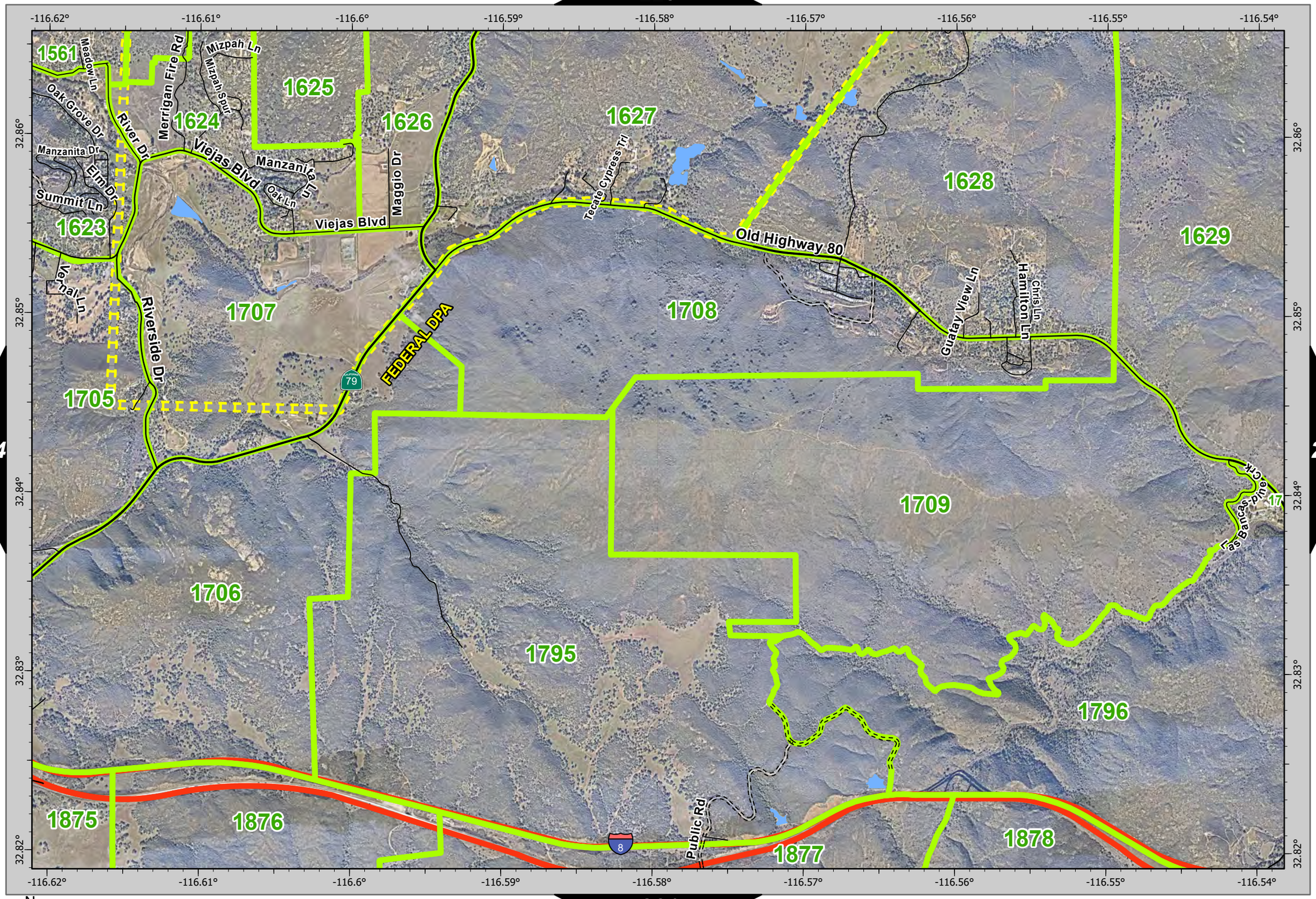

244 246 261

N

0 0.13 0.25 0.5 Miles

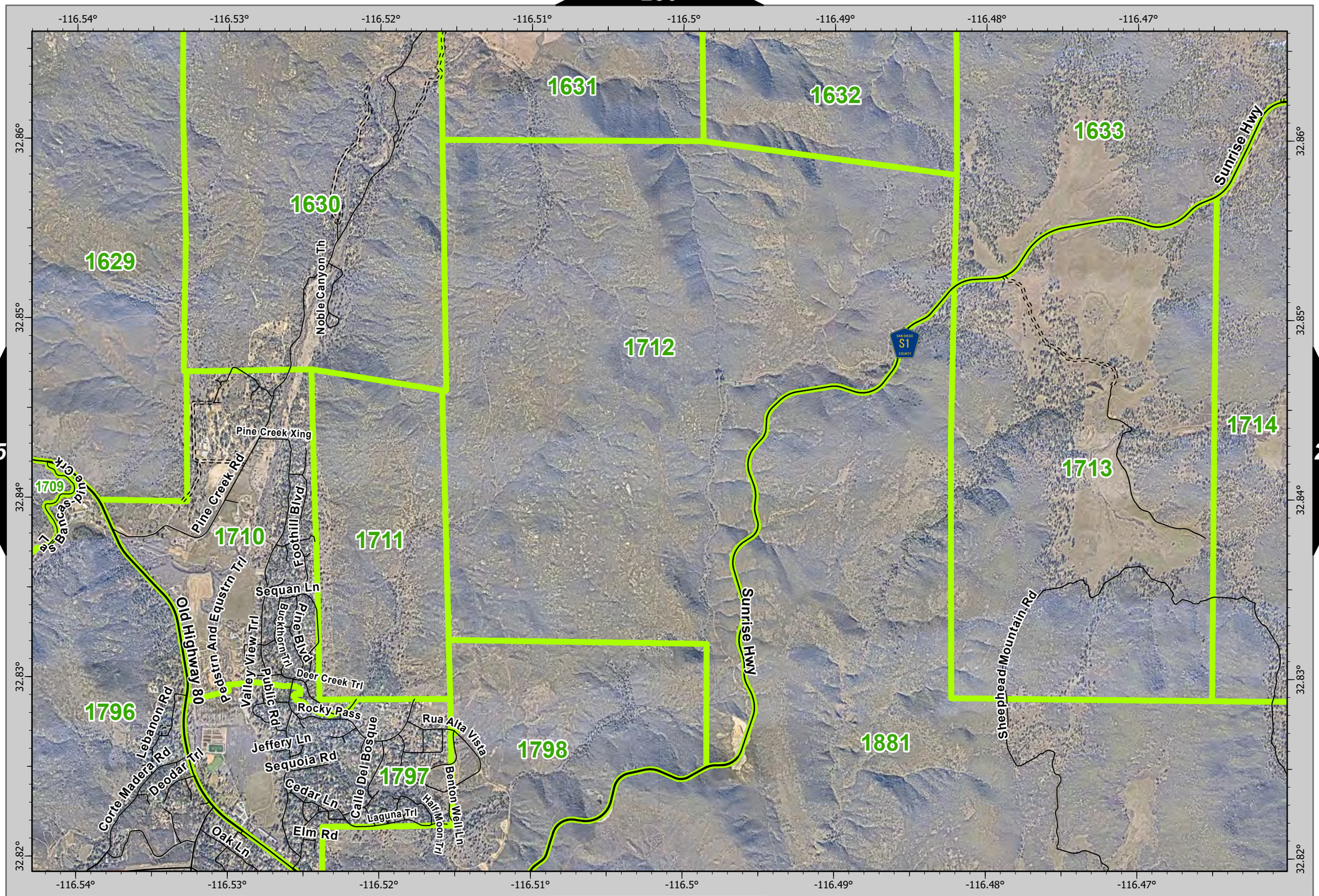

245 247 262

246 N 0 0.13 0.25 0.5 Miles

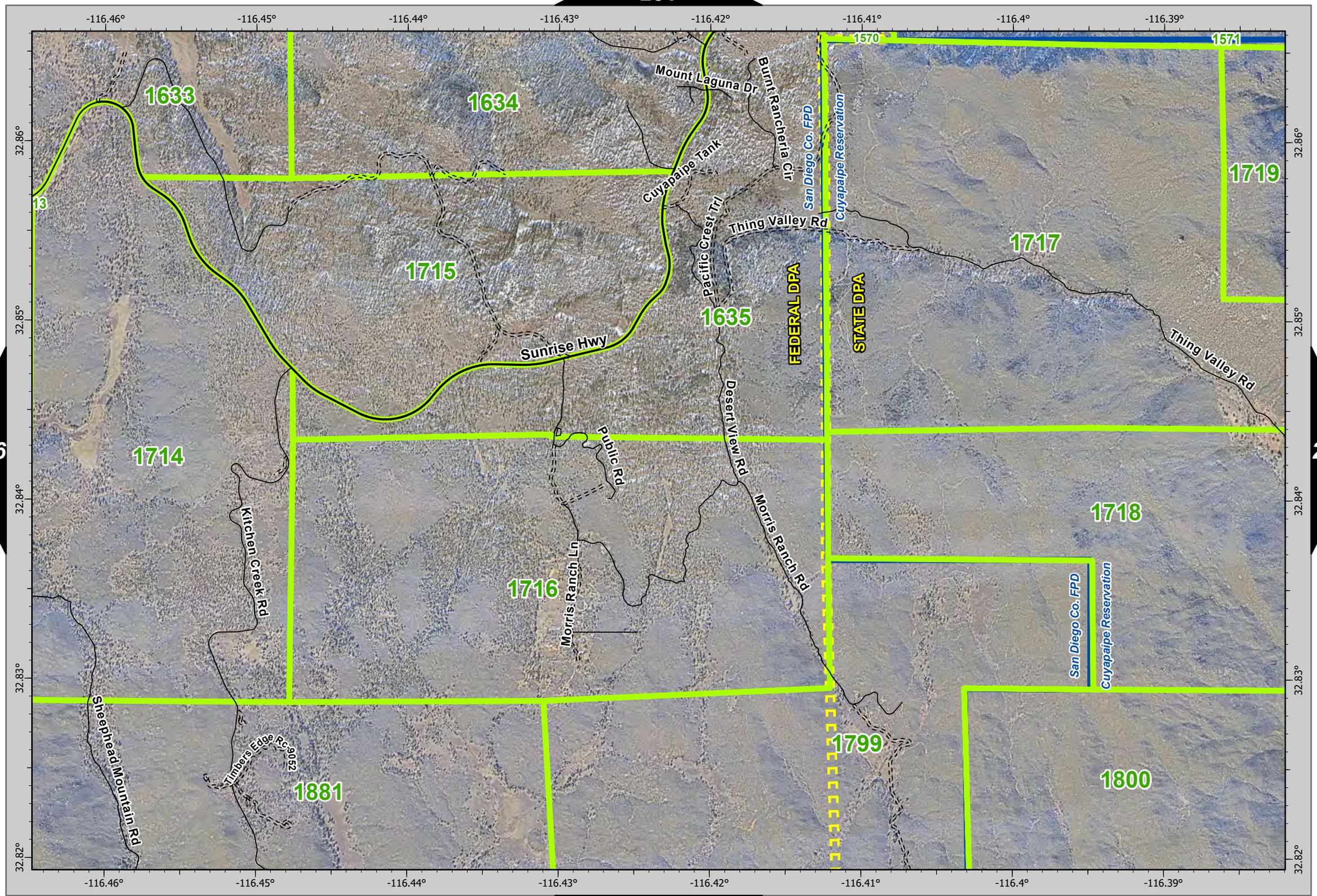

246
248
263

N
0 0.13 0.25 0.5 Miles

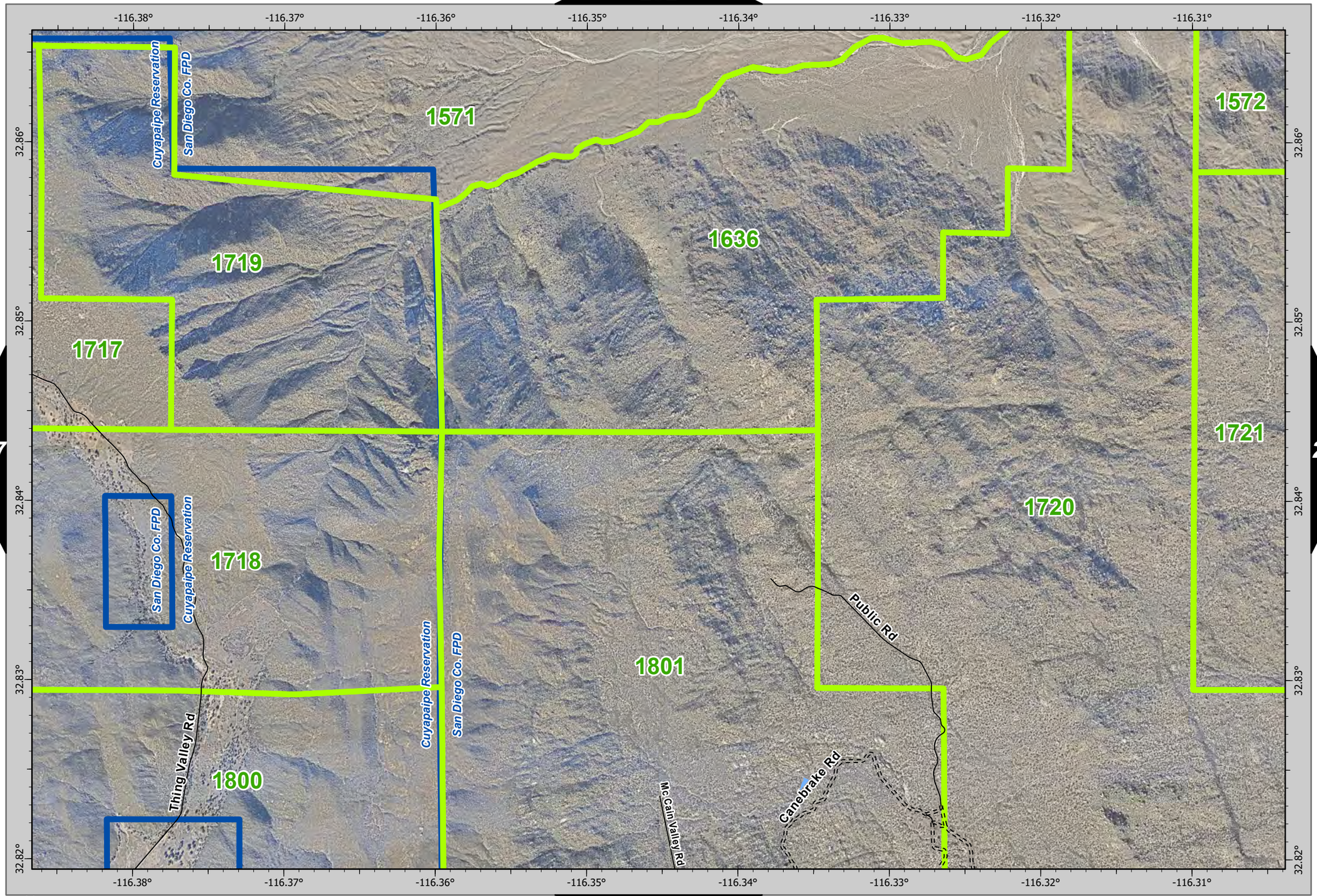
-116.38°
-116.37°
-116.36°
-116.35°
-116.34°
-116.33°
-116.32°
-116.31°
32.86°
32.85°
32.84°
32.83°
32.82°
1571
1572
1719
1636
1717
1721
1720
1718
1801
1800
Cuyapaipe Reservation
San Diego Co. FPD
Thing Valley Rd
Public Rd
Mc Cain Valley Rd
Canebrake Rd
N
0
0.13
0.25
0.5
Miles

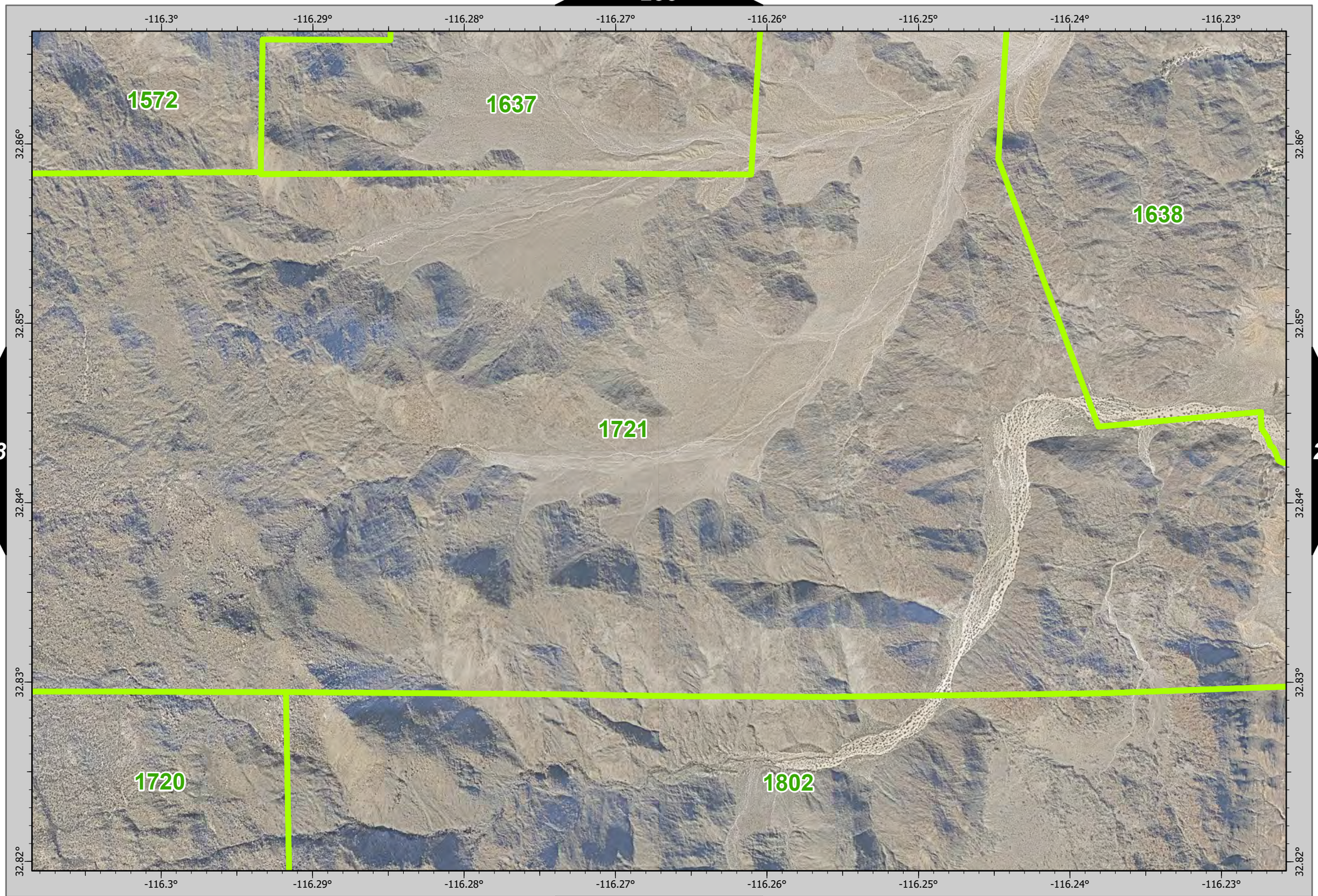

N

0 0.13 0.25 0.5 Miles

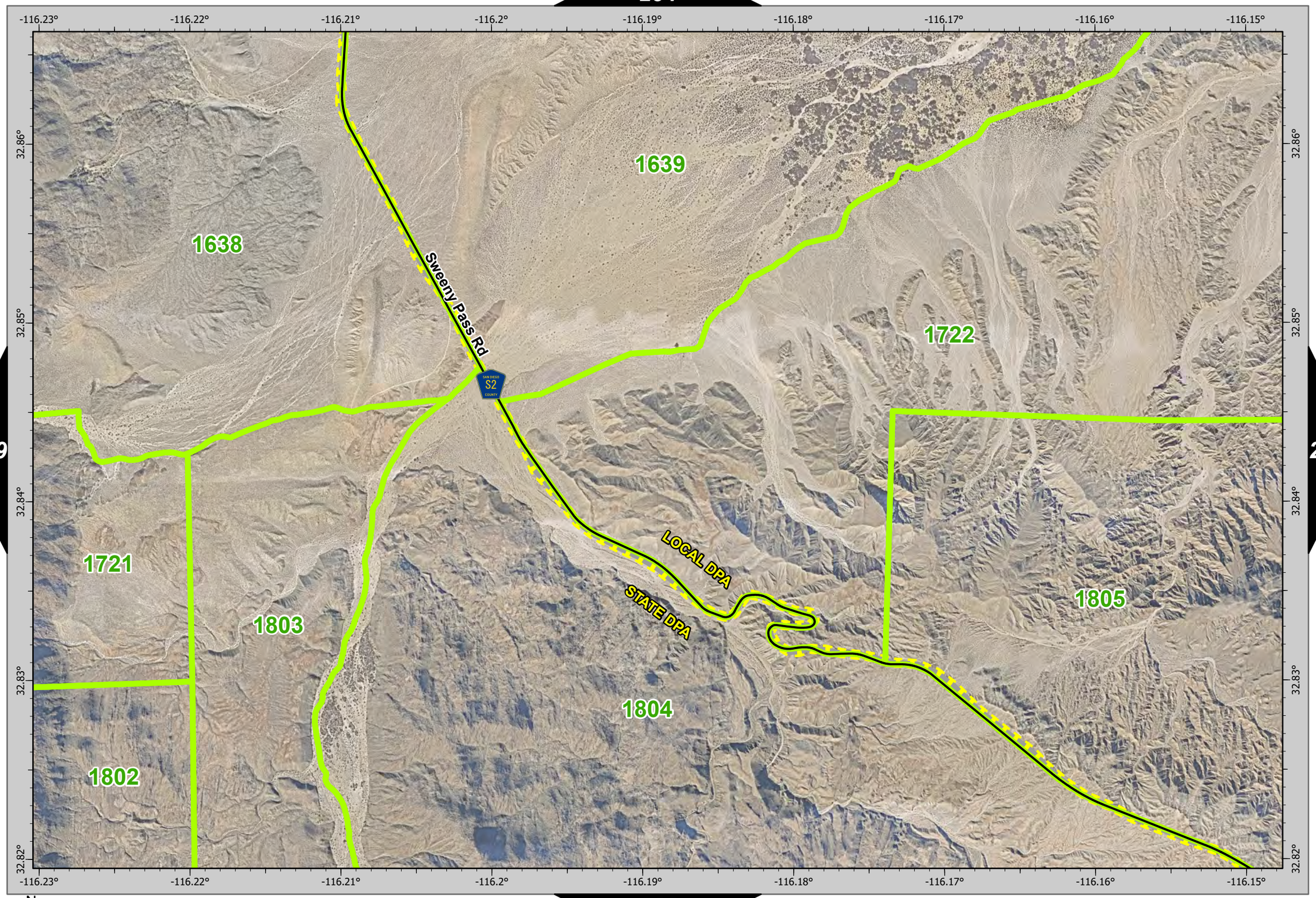

N

0 0.13 0.25 0.5 Miles

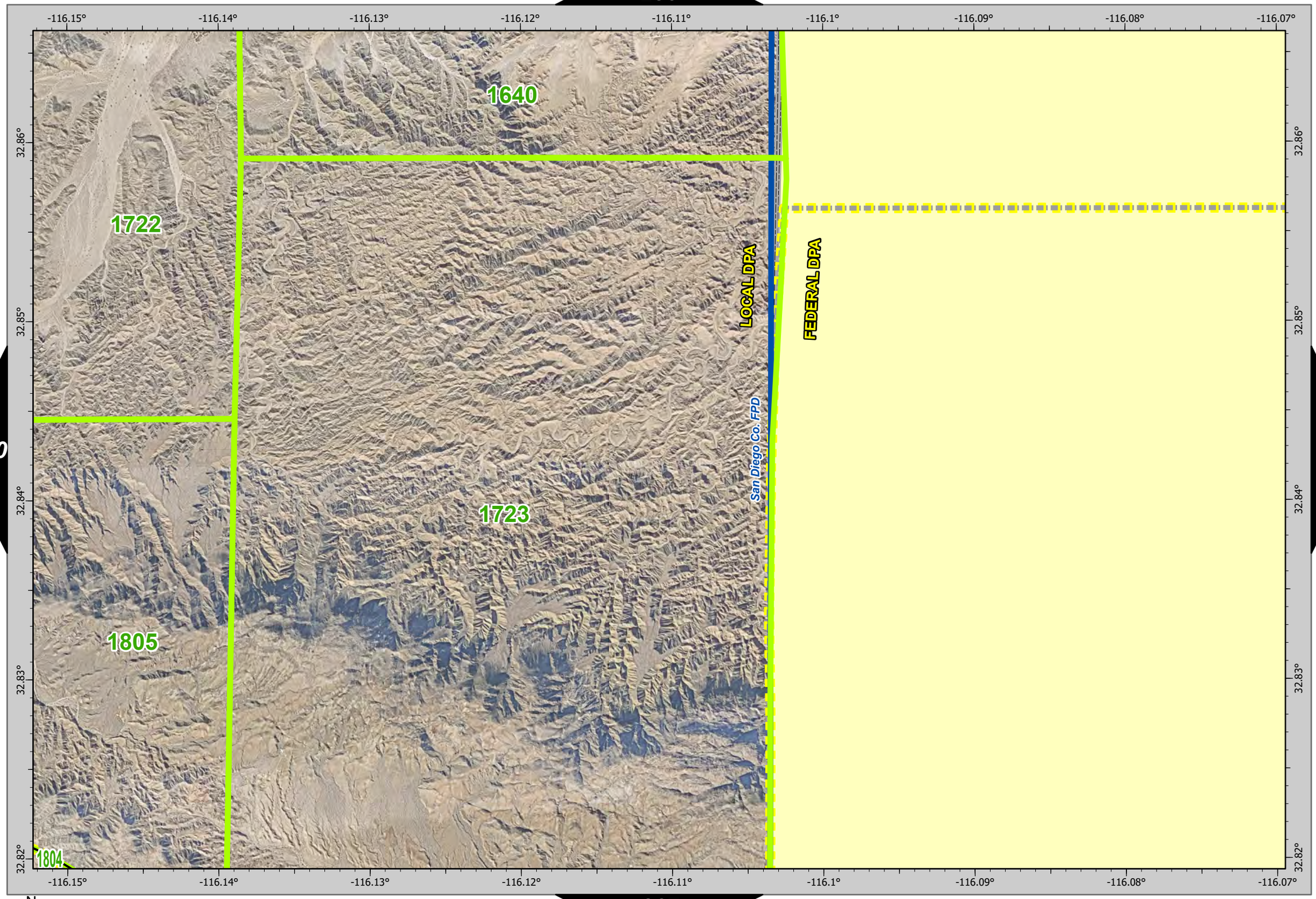

250

N

0 0.13 0.25 0.5 Miles

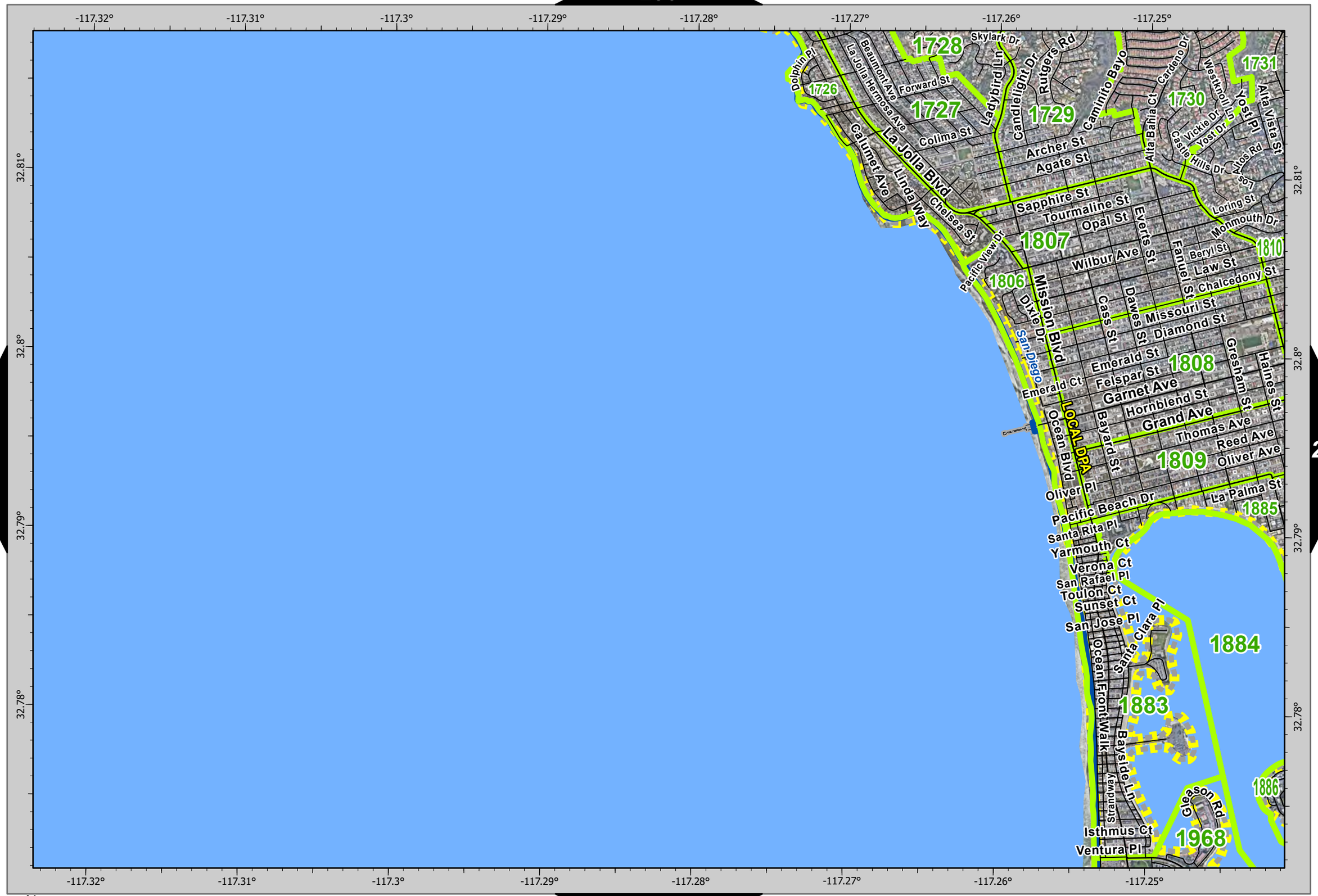

253
268

N
0 0.13 0.25 0.5 Miles

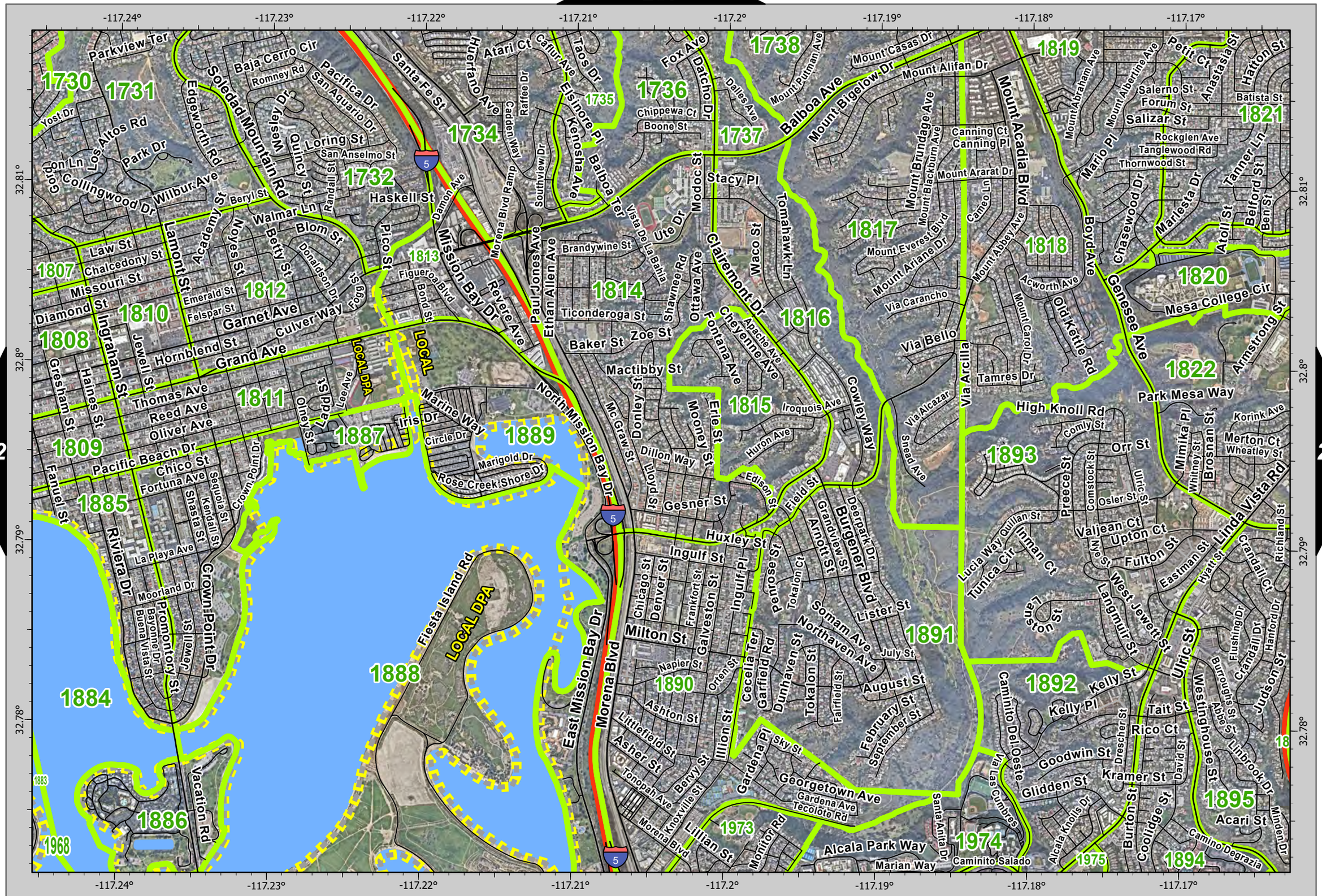
-117.24°
-117.23°
-117.22°
-117.21°
-117.2°
-117.19°
-117.18°
-117.17°
32.81°
32.8°
32.79°
32.78°
1730
1731
1732
1734
1735
1736
1737
1738
1807
1808
1809
1810
1811
1812
1813
1814
1815
1816
1817
1818
1819
1820
1821
1822
1883
1884
1885
1886
1887
1888
1889
1890
1891
1892
1893
1894
1895
1968
1973
1974
1975
LOCAL
LOCAL DPA
Parkview Ter
Baja Cerro Cir
Romney Rd
Pacifica Dr
San Aquario Dr
Santa Fe St
Huerfano Ave
Atari Ct
Caflur Ave
Taos Dr
Fox Ave
Datcho Dr
Dalles Ave
Mount Casas Dr
Mount Alifan Dr
Mount Bigelow Dr
Balboa Ave
Mount Putman Ave
Petit Ct
Anastasia St
Hatton St
Batista St
Salerno St
Forum St
Salizar St
Rockglen Ave
Tanglewood Rd
Thornwood St
Mount Abraham Ave
Mount Albertine Ave
Mario Pl
Chasewood Dr
Marlesta Dr
Tanner Ln
Belford St
Ben St
Atoll St
Mount Brundage Ave
Mount Blackburn Ave
Canning Ct
Canning Pl
Mount Ararat Dr
Mount Acadia Blvd
Boyd Ave
Genesee Ave
Mesa College Cir
Armstrong St
Park Mesa Way
Mount Everest Blvd
Mount Ariane Dr
Via Carancho
Via Bello
Via Arcilla
Mount Abbey Ave
Acworth Ave
Mount Carol Dr
Old Kettle Rd
Tamres Dr
High Knoll Rd
Comly St
Orr St
Osler St
Ulric St
Mimika Pl
Whitney St
Brosnan St
Korink Ave
Merton Ct
Wheatley St
Linda Vista Rd
Richland St
Crandall Ct
Hyatt St
Eastman St
Valjean Ct
Upton Ct
Fulton St
Lucia Way
Quillan St
Tunica Cir
Inman Ct
Nye St
West Jewett St
Langmuir St
Lanston St
Ulric St
Flushing Dr
Crandall Dr
Hanford Dr
Judson St
Burroughs St
Abbe St
Westinghouse St
Linbrook Dr
Minden Dr
Camino Degrazia
Kelly St
Kelly Pl
Tait St
Rico Ct
Goodwin St
Kramer St
Glidden St
Drescher St
David St
Burton St
Coolidge St
Alcala Knolls Dr
Caminito Del Oeste
Via Las Cumbres
Santa Anita Dr
Caminito Salado
Marian Way
Alcala Park Way
Monitor Rd
Lillian St
Morena Blvd
Knoxville St
Tonopah Ave
Asher St
Littlefield St
Ashton St
Napier St
Orten St
Milton St
Chicago St
Denver St
Frankfort St
Galveston St
Ingulf St
Ingulf Pl
Penrose St
Tokalon Ct
Somam Ave
Northaven Ave
Lister St
July St
August St
February St
September St
Cecelia Ter
Garfield Rd
Dunhaven St
Tokalon St
Fairfield St
Illion St
Gardena Pl
Sky St
Georgetown Ave
Gardena Ave
Tecolote Rd
Berry St
Gesner St
Huxley St
Edison St
Field St
Grandview St
Arnott St
Burgener Blvd
Deerpark Dr
Cowley Way
Iroquois Ave
Huron Ave
Erie St
Mooney St
Donley St
Mc Graw St
Dillon Way
Lloyd St
Mactibby St
Baker St
Zoe St
Ticonderoga St
Shawnee Rd
Ottawa Ave
Fontana Ave
Cheyenne Ave
Apache Ave
Clairemont Dr
Waco St
Tomahawk Ln
Stacy Pl
Modoc St
Ute Dr
Vista De La Bahia
Balboa Ter
Kenosha Ave
Elsinore Pl
Southview Dr
Raffee Dr
Cadden Way
Morena Blvd Ramp
Damon Ave
Mission Bay Dr
Revere Ave
Paul Jones Ave
Ethan Allen Ave
Brandywine St
Figueroa Blvd
Bond St
Pico St
Haskell St
Loring St
San Anselmo St
Randall St
Quincy St
Wesley Dr
Soledad Mountain Rd
Edgeworth Rd
Los Altos Rd
Yost Dr
Park Dr
Gordon Ln
Collingwood Dr
Wilbur Ave
Beryl St
Walmar Ln
Blom St
Betty St
Noyes St
Academy St
Lamont St
Law St
Chalcedony St
Missouri St
Diamond St
Emerald St
Felspar St
Garnet Ave
Culver Way
Hornblend St
Grand Ave
Ingraham St
Jewell St
Gresham St
Haines St
Thomas Ave
Reed Ave
Oliver Ave
Pacific Beach Dr
Chico St
Fortuna Ave
Shasta St
Kendall St
Sequoia St
Crown Point Dr
Fanuel St
Riviera Dr
La Playa Ave
Moorland Dr
Promontory St
Bayonne Dr
Buena Vista St
Jewell St
Crown Point Dr
Vacation Rd
Fiesta Island Rd
LOCAL DPA
Marine Way
Iris Dr
Circle Dr
Marigold Dr
Rose Creek Shore Dr
Lee Ave
Ladd St
Olney St
North Mission Bay Dr
East Mission Bay Dr
Morena Blvd
5
N
0 0.13 0.25 0.5 Miles

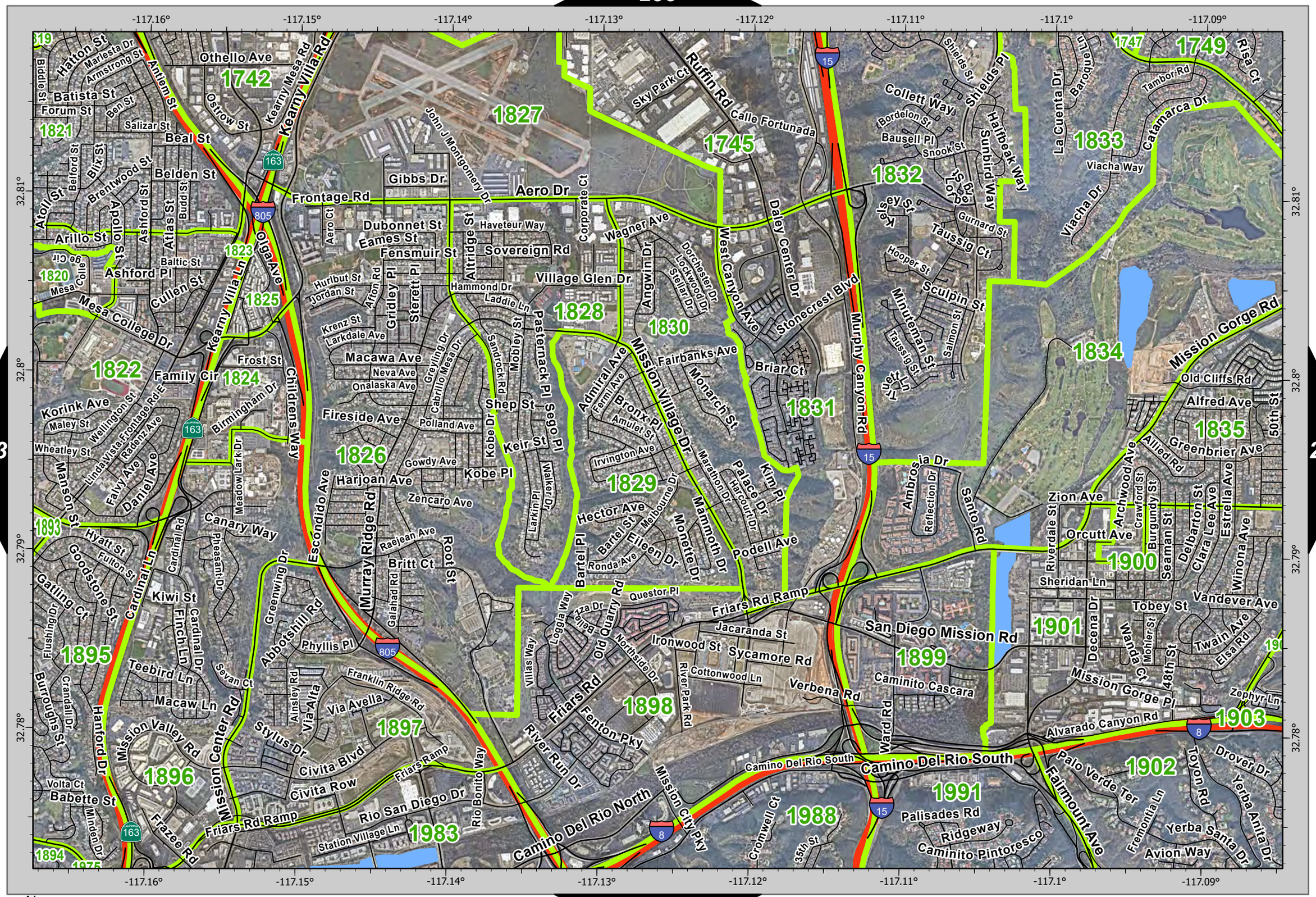

N

0 0.13 0.25 0.5 Miles

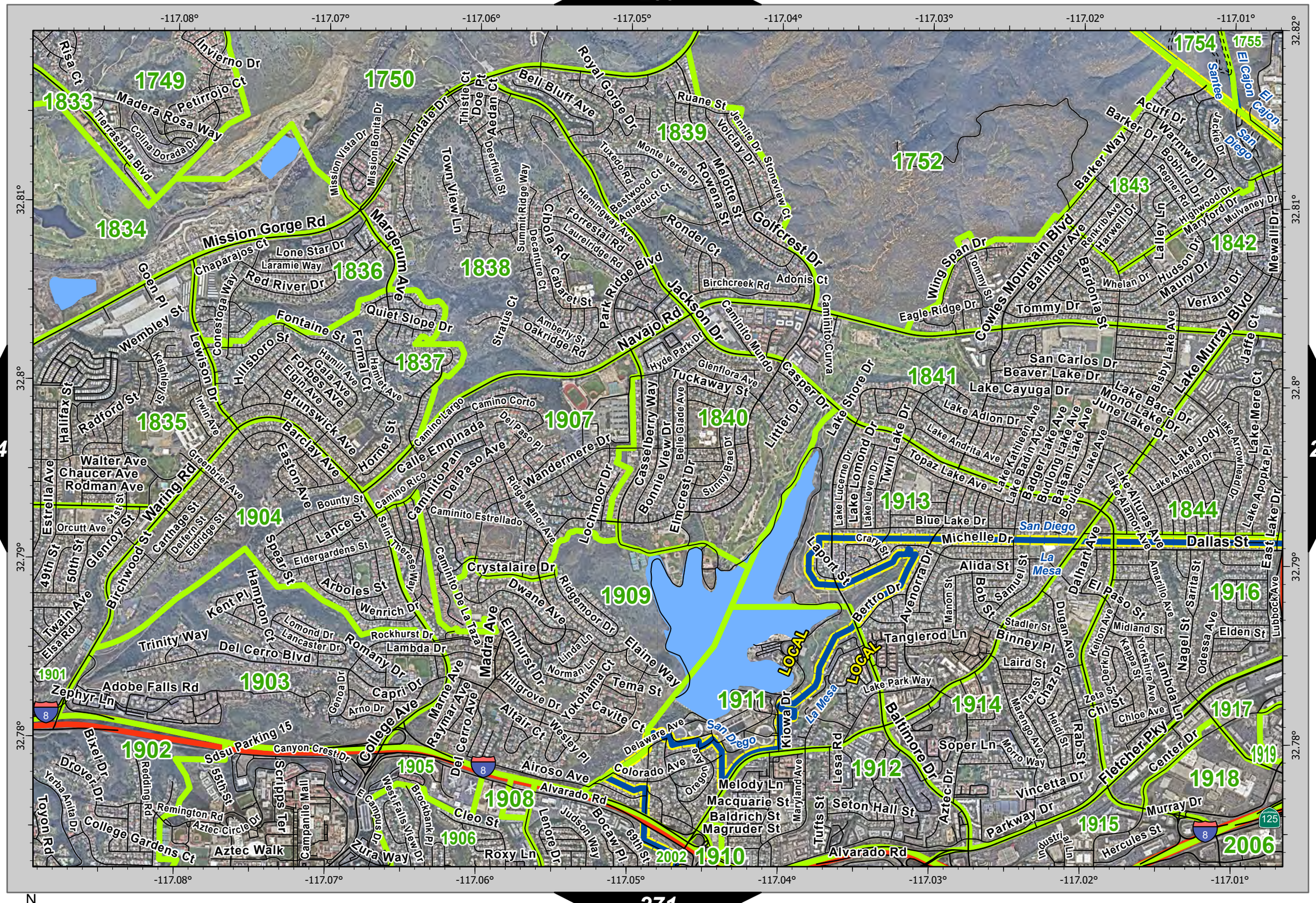
-117.08°
-117.07°
-117.06°
-117.05°
-117.04°
-117.03°
-117.02°
-117.01°
32.82°
32.81°
32.8°
32.79°
32.78°
1749
1750
1833
1834
1836
1838
1839
1752
1754
1755
1843
1842
1837
1835
1907
1840
1841
1904
1909
1913
1844
1903
1901
1902
1905
1908
1906
1911
1914
1912
1916
1917
1919
1918
1915
2006
1910
2002
1907
Risa Ct
Invierno Dr
Petirrojo Ct
Madera Rosa Way
Tierrasanta Blvd
Colina Dorada Dr
Mission Vista Dr
Mission Bonita Dr
Hillandale Dr
Thistle Ct
Doe Pl
Aedan Ct
Bell Bluff Ave
Royal Gorge Dr
Ruane St
Jennite Dr
Volclay Dr
Stoneview Ct
Monte Verde Dr
Tuxedo Rd
Bestwood Ct
Aqueduct Ct
Rowena St
Melotte St
Golfcrest Dr
Rondel Ct
Town View Ln
Deerfield St
Summit Ridge Way
Decanture Ct
Hemingway Ave
Forrestal Rd
Laurelridge Rd
Cibola Rd
Cabaret St
Park Ridge Blvd
Jackson Dr
Navajo Rd
Birchcreek Rd
Adonis Ct
Caminito Curva
Caminito Mundo
Casper Dr
Littler Dr
Glenflora Ave
Tuckaway St
Hyde Park Dr
Amberly St
Oakridge Rd
Stratus Ct
Margerum Ave
Mission Gorge Rd
Lone Star Dr
Chaparajos Ct
Laramie Way
Red River Dr
Goen Pl
Wembley St
Conestoga Way
Fontaine St
Quiet Slope Dr
Formal Ct
Hamlet Ave
Hillsboro St
Forbes Ave
Gala Ave
Hamill Ave
Elgin Ave
Brunswick Ave
Lewison Dr
Irwin Ave
Keighley St
Halifax St
Radford St
Estrella Ave
Walter Ave
Chaucer Ave
Rodman Ave
Waring Rd
Greenbrier Ave
Easton Ave
Barclay Ave
Horner St
Camino Largo
Camino Corto
Calle Empinada
Del Paso Pl
Del Paso Ave
Camino Rico
Caminito Pan
Wandermere Dr
Ridge Manor Ave
Lochmoor Dr
Caminito Estrellado
Bonnie View Dr
Casselberry Way
Elmcrest Dr
Sunny Brae Dr
Bounty St
Lance St
Saint Therese Way
Eldergardens St
Spear St
Arboles St
Wenrich Dr
Crystalaire Dr
Caminito De La Tazza
Dwane Ave
Ridgemoor Dr
Elaine Way
Linda Ln
Norman Ln
Madra Ave
Elmhurst Dr
Hillgrove Dr
Yokohama Ct
Tema St
Cavite Ct
Marne Ave
Raymar Ave
Del Cerro Ave
Altair Ct
Wesley Pl
Delaware Ave
Colorado Ave
Oregon Ave
Maryland Ave
Melody Ln
Macquarie St
Baldrich St
Magruder St
Tuftis St
Lesa Rd
Seton Hall St
Aztec Dr
Vincetta Dr
Parkway Dr
Soper Ln
Morro Way
Lake Park Way
Laird St
Binney Pl
Tanglerod Ln
Stadler St
Dugan Ave
Manon St
Bob St
Samuel St
Avenorra Dr
Bertrod Dr
Laport St
Crary St
Alida St
Michelle Dr
Blue Lake Dr
Topaz Lake Ave
Lake Andrita Ave
Lake Adlon Dr
Lake Cayuga Dr
Beaver Lake Dr
San Carlos Dr
Eagle Ridge Dr
Tommy Dr
Tommy St
Wing Span Dr
Cowles Mountain Blvd
Ballinger Ave
Barker Way
Barker Dr
Acuff Dr
Warmwell Dr
Bobbird Dr
Regner Rd
Jackie Dr
Highwood Dr
Maryford Dr
Mulvaney Dr
Mewall Dr
Lalley Ln
Hudson Dr
Maury Dr
Verlane Dr
Whelan Dr
Renkrib Ave
Harwell Dr
Bardonia St
Lake Murray Blvd
Jaffe Ct
Lake Mere Ct
Bisby Lake Ave
Lake Baca Dr
Mono Lake Dr
June Lake Dr
Lake Jodi Dr
Lake Angela Dr
Lake Arrowhead Dr
Lake Apopka Pl
East Lake Dr
Dallas St
Lake Altura Ave
Lake Alamo Ave
Lake Badin Ave
Lake Kathleen Ave
Badger Lake Ave
Budlong Lake Ave
Balsam Lake Ave
Boulder Lake Ave
Lake Lucerne Dr
Lake Lomond Dr
Lake Leven Dr
Twin Lakes Dr
Santee
El Cajon
San Diego
La Mesa
LOCAL
Kiowa Dr
Baltimore Dr
Fletcher Pky
Center Dr
Murray Dr
Hercules St
Industrial Ln
Lake Shore Dr
Camino Del De La Tazza
Caminito Estrellado
Sdsu Parking 15
Canyon Crest Dr
College Ave
Alvarado Rd
Zura Way
Roxy Ln
Lenore Dr
Judson Way
Bocaw Pl
69th St
Cleo St
Campanile Mall
Scripps Ter
55th St
Redding Rd
Remington Rd
Aztec Circle Dr
Aztec Walk
College Gardens Ct
Toyon Rd
Yerba Anita Dr
Drover Dr
Bixel Dr
Zephyr Ln
Adobe Falls Rd
Trinity Way
Del Cerro Blvd
Romany Dr
Capri Dr
Genoa Dr
Arno Dr
Lambda Dr
Rockhurst Dr
Lomond Dr
Lancaster Dr
Kent Pl
Hampton Ct
Twain Ave
Elsa Rd
Birchwood St
Glenroy St
Carthage St
Delfern St
Eldridge St
Orcutt Ave
51st St
50th St
49th St
Camino Estrellado
Ridge Manor Ave
Caminito Estrellado
Del Campus Dr
West Falls View Dr
Brockbank Pl
Zura Way
Roxy Ln
Lenore Dr
Judson Way
Bocaw Pl
69th St
Alvarado Rd
Aztec Walk
Campanile Mall
Scripps Ter
Remington Rd
Aztec Circle Dr
College Gardens Ct
Toyon Rd
Yerba Anita Dr
Drover Dr
Bixel Dr
Zephyr Ln
Adobe Falls Rd
Trinity Way
Del Cerro Blvd
Romany Dr
Capri Dr
Genoa Dr
Arno Dr
Lambda Dr
Rockhurst Dr
Lomond Dr
Lancaster Dr
Kent Pl
Hampton Ct
Twain Ave
Elsa Rd
Birchwood St
Glenroy St
Carthage St
Delfern St
Eldridge St
Orcutt Ave
51st St
50th St
49th St
Estrella Ave
Halifax St
Radford St
Keighley St
Irwin Ave
Lewison Dr
Hillsboro St
Forbes Ave
Gala Ave
Hamill Ave
Elgin Ave
Brunswick Ave
Barclay Ave
Easton Ave
Horner St
Formal Ct
Hamlet Ave
Fontaine St
Quiet Slope Dr
Conestoga Way
Red River Dr
Laramie Way
Lone Star Dr
Chaparajos Ct
Goen Pl
Wembley St
Mission Gorge Rd
Margerum Ave
Hillandale Dr
Mission Vista Dr
Mission Bonita Dr
Invierno Dr
Petirrojo Ct
Madera Rosa Way
Tierrasanta Blvd
Colina Dorada Dr
Risa Ct
Bell Bluff Ave
Royal Gorge Dr
Thistle Ct
Doe Pl
Aedan Ct
Deerfield St
Town View Ln
Summit Ridge Way
Decanture Ct
Hemingway Ave
Forrestal Rd
Laurelridge Rd
Cibola Rd
Cabaret St
Park Ridge Blvd
Jackson Dr
Navajo Rd
Birchcreek Rd
Adonis Ct
Caminito Curva
Caminito Mundo
Casper Dr
Littler Dr
Glenflora Ave
Tuckaway St
Hyde Park Dr
Amberly St
Oakridge Rd
Stratus Ct
Ruane St
Jennite Dr
Volclay Dr
Stoneview Ct
Monte Verde Dr
Tuxedo Rd
Bestwood Ct
Aqueduct Ct
Rowena St
Melotte St
Golfcrest Dr
Rondel Ct
Wing Span Dr
Eagle Ridge Dr
Tommy Dr
Tommy St
Cowles Mountain Blvd
Ballinger Ave
Barker Way
Barker Dr
Acuff Dr
Warmwell Dr
Bobbird Dr
Regner Rd
Jackie Dr
Highwood Dr
Maryford Dr
Mulvaney Dr
Mewall Dr
Lalley Ln
Hudson Dr
Maury Dr
Verlane Dr
Whelan Dr
Renkrib Ave
Harwell Dr
Bardonia St
Lake Murray Blvd
Jaffe Ct
Lake Mere Ct
Bisby Lake Ave
Lake Baca Dr
Mono Lake Dr
June Lake Dr
Lake Jodi Dr
Lake Angela Dr
Lake Arrowhead Dr
Lake Apopka Pl
East Lake Dr
Dallas St
Lake Altura Ave
Lake Alamo Ave
Lake Badin Ave
Lake Kathleen Ave
Badger Lake Ave
Budlong Lake Ave
Balsam Lake Ave
Boulder Lake Ave
Lake Lucerne Dr
Lake Lomond Dr
Lake Leven Dr
Twin Lakes Dr
Santee
El Cajon
San Diego
La Mesa
LOCAL
Kiowa Dr
Baltimore Dr
Fletcher Pky
Center Dr
Murray Dr
Hercules St
Industrial Ln
Lake Shore Dr
Camino Del De La Tazza
Caminito Estrellado
Sdsu Parking 15
Canyon Crest Dr
College Ave
Alvarado Rd
Zura Way
Roxy Ln
Lenore Dr
Judson Way
Bocaw Pl
69th St
Cleo St
Campanile Mall
Scripps Ter
55th St
Redding Rd
Remington Rd
Aztec Circle Dr
Aztec Walk

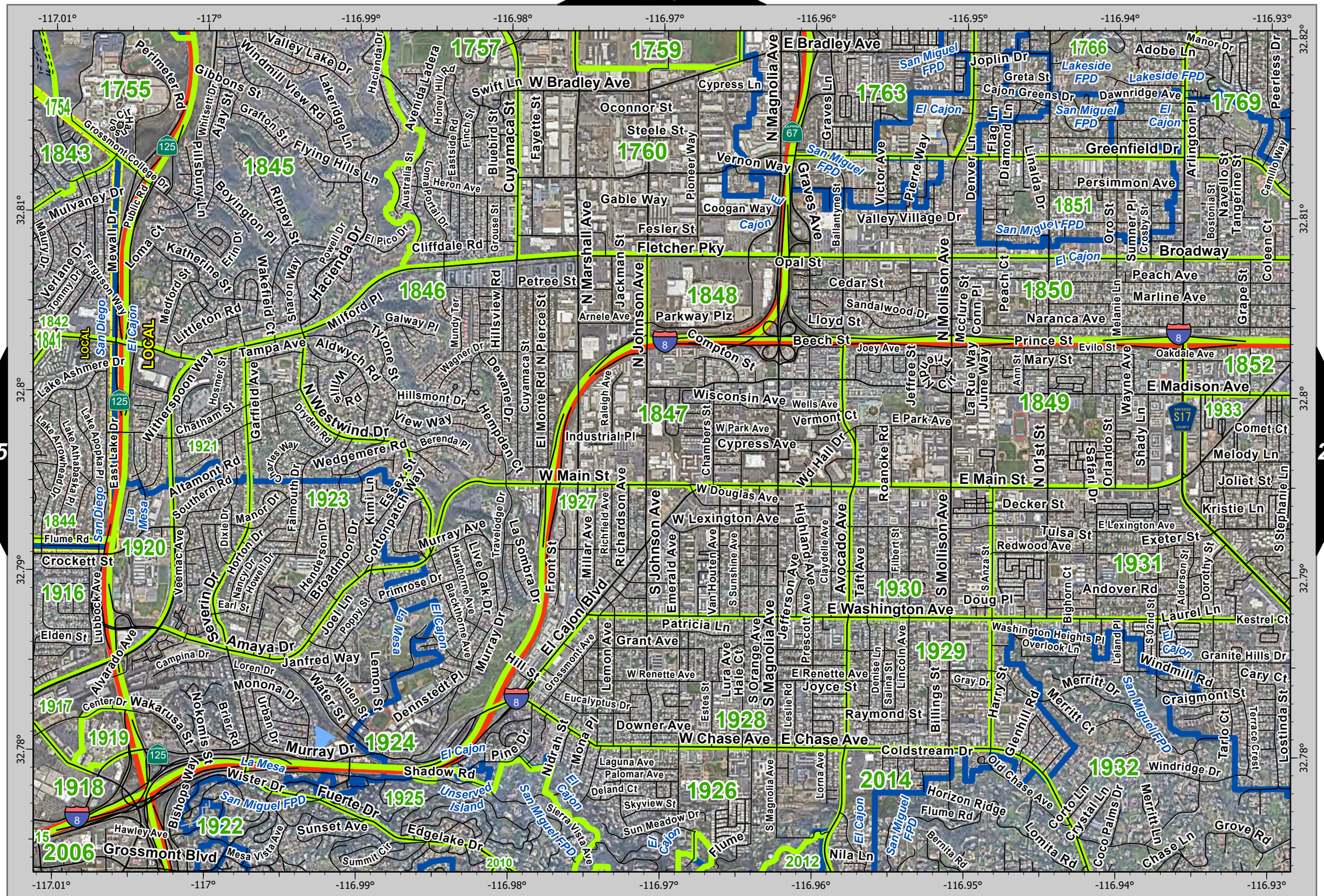
-117.01°
-117°
-116.99°
-116.98°
-116.97°
-116.96°
-116.95°
-116.94°
-116.93°
32.82°
32.81°
32.8°
32.79°
32.78°
1754
1755
1757
1759
1760
1763
1766
1769
1842
1841
1843
1845
1846
1848
1847
1850
1851
1852
1849
1844
1920
1921
1923
1927
1916
1930
1931
1917
1919
1924
1929
1928
1918
1925
1926
1922
2006
2014
2010
2012
1932
1933
Cir
Loma
Perimeter Rd
Gibbons St
Valley Lake Dr
Windmill View Rd
Lakeridge Ln
Haciendar Dr
Avenida Ladera
Honey Hill Rd
Finch St
Eastside Rd
Swift Ln
W Bradley Ave
Cypress Ln
Oconnor St
Steele St
Bluebird St
Cuyamaca St
Fayette St
Pioneer Way
Vernon Way
Gable Way
Coogan Way
Fesler St
Cliffdale Rd
Grouse St
Heron Ave
Australia St
Loma Portal Dr
Flying Hills Ln
Ajay St
Grafton St
Whitsett Dr
Pillsbury Ln
Boyington Pl
Rippey St
Powell Dr
El Pico Dr
Hacienda Dr
Sharon Way
Wakefield Ct
Erin Dr
Katherine St
Medford St
Littleton Rd
Mewall Dr
Public Rd
Mulvaney Dr
Grossmont College Dr
Verlane Dr
Tommy Dr
Ferguson Way
Murray Dr
Milford Pl
Galway Pl
Tyrone St
Aldwych Rd
Tampa Ave
Lake Ashmere Dr
Withers poon Way
Hosmer St
Chatham St
Garfield Ave
Dryden Rd
Wedgemere Rd
Berenda Pl
Hillsmont Dr
View Way
N Westwind Dr
Wall's Rd
Wagner Dr
Mundy Ter
Hillsview Rd
Petree St
Arnele Ave
N Marshall Ave
Jackman St
N Johnson Ave
Parkway Plz
Fletcher Pky
Opal St
Cedar St
Sandalwood Dr
Lloyd St
Beech St
Compton St
Joey Ave
Prince St
Evilo St
Oakdale Ave
Mary St
Ann St
La Rue Way
June Way
Jeffree St
Trefoil Ct
N Mollison Ave
Mcclure St
Conn Pl
Peach Ct
Melanie Ln
Naranca Ave
Marline Ave
Peach Ave
Broadway
Oro St
Sumner Pl
Crosby St
Bostonia St
Navello St
Tangerine St
Arlington Pl
Grape St
Colleen Ct
Peerless Dr
Camillo Way
Manor Dr
Adobe Ln
Greenfield Dr
Persimmon Ave
Dawnridge Ave
Cajon Greens Dr
Greta St
Joplin Dr
Lakeside FPD
San Miguel FPD
El Cajon
Graves Ln
Graves Ave
N Magnolia Ave
E Bradley Ave
Victor Ave
Pierre Way
Denver Ln
Flag Ln
Diamond Ln
Lindo Dr
Ballantyne St
Valley Village Dr
Industrial Pl
Raleigh Ave
Wisconsin Ave
Wells Ave
Vermont Ct
E Park Ave
W Park Ave
Cypress Ave
Wd Hall Dr
Chambers St
Roanoke Rd
W Main St
E Main St
W Douglas Ave
W Lexington Ave
E Lexington Ave
Decker St
Tulsa St
Redwood Ave
Exeter St
Kristie Ln
S Stephanie Ln
Joliet St
Melody Ln
Comet Ct
Shady Ln
Orlando St
Dr
S 01st St
N 01st St
Wayne Ave
Ann St
Ivy Ct
Front St
Miller Ave
Richfield Ave
Richardson Ave
S Johnson Ave
Emerald Ave
Van Houten Ave
S Sunshine Ave
Jefferson Ave
Prescott Ave
Claydelle Ave
Highland Ave
Avocado Ave
Taft Ave
Filbert St
S Mollison Ave
S Anza St
Bighorn Ct
Andover Rd
Doug Pl
E Washington Ave
Dorothy St
Alderson St
S 02nd St
Laurel Ln
Kestrel Ct
Washington Heights Pl
Overlook Ln
Leland Pl
Granite Hills Dr
Windmill Rd
Cary Ct
Craigmont St
Merritt Dr
Merritt Ct
Glenhill Rd
Harry St
Billings St
Gray Dr
Joyce St
E Renette Ave
Denise Ln
Salina St
Lincoln Ave
Raymond St
Coldstream Dr
Old Chase Ave
Windridge Dr
Terrace Crest
Tarlo Ct
Lostinda St
Grove Rd
Chase Ln
Lomita Rd
Coco Palms Dr
Crystal Ln
Corto Ln
Merritt Ln
Horizon Ridge
Flume Rd
Bernita Rd
Nila Ln
W Chase Ave
E Chase Ave
Downer Ave
W Renette Ave
Grossmont Ave
Lemon Ave
Lemon St
Lura Ave
Hale Ct
S Orange Ave
S Magnolia Ave
Estes St
Leslie Rd
Eucalyptus Dr
Nidrah St
Mona Pl
Laguna Ave
Palomar Ave
Deland Ct
Skyview St
Sun Meadow Dr
Sierra Vista Ave
Lorna Ave
S Magnolia Ave
Patricia Ln
Grant Ave
Patricia Ln
Campina Dr
Loren Dr
Janfred Way
Monona Dr
Water St
Milden St
Dennstedt Pl
Murray Ave
Hill St
El Cajon Blvd
La Mesa
Live Oak Dr
Travelodge Dr
La Sombra Dr
Primrose Dr
Poppy St
Joel Ln
Broadmoor Dr
Henderson Dr
Cottonpatch Way
Essex St
Kimi Ln
Falmouth Dr
Manor Dr
Dixie Dr
Horton Dr
Nancy Dr
Howell Dr
Earl St
Veemac Ave
Severin Dr
S Amaya Dr
Elden St
Lubbock Ave
Alvarado Ave
Center Dr
Wakarusa St
Nokomis St
Brier Rd
Urban Dr
Murray Dr
Pine Dr
Shadow Rd
Wister Dr
Fuerte Dr
Bishops Way
Hawley Ave
Sunset Ave
Mesa Vista Ave
Summit Cir
Edgelake Dr
Grossmont Blvd
Flume Rd
Crockett St
Altamont Rd
Southern Rd
Lake Arrowhead Dr
Lake Athabasca Pl
Lake Apopka Pl
East Lake Dr
Lake Ashmere Dr
Tommy Dr
Ferguson Way
Mewall Dr
Public Rd
Loma Ct
Littleton Rd
Medford St
Milford Pl
Tampa Ave
Withers poon Way
Chatham St
Garfield Ave
Dryden Rd
Wedgemere Rd
Altamont Rd
Southern Rd
Flume Rd
Crockett St
Elden St
Alvarado Ave
Lubbock Ave
Veemac Ave
Severin Dr
S Amaya Dr
Janfred Way
Campina Dr
Loren Dr
Monona Dr
Center Dr
Wakarusa St
Nokomis St
Brier Rd
Urban Dr
Water St
Milden St
Dennstedt Pl
Murray Dr
Pine Dr
Shadow Rd
Wister Dr
Fuerte Dr
Bishops Way
Hawley Ave
Sunset Ave
Mesa Vista Ave
Summit Cir
Edgelake Dr
Grossmont Blvd
Nila Ln
Flume Rd
Horizon Ridge
Old Chase Ave
Coldstream Dr
Windridge Dr
Terrace Crest
Tarlo Ct
Lostinda St
Grove Rd
Chase Ln
Lomita Rd
Coco Palms Dr
Crystal Ln
Corto Ln
Merritt Ln
Bernita Rd
Sierra Vista Ave
Sun Meadow Dr
Skyview St
Deland Ct
Palomar Ave
Laguna Ave
Nidrah St
Mona Pl
Downer Ave
Eucalyptus Dr
Grossmont Ave
W Renette Ave
E Renette Ave
Joyce St
Gray Dr
Harry St
Billings St
Glenhill Rd
Merritt Dr
Merritt Ct
Craigmont St
Windmill Rd
Granite Hills Dr
Cary Ct
Lostinda St
Terrace Crest
Tarlo Ct
Windridge Dr
Grove Rd
Chase Ln
Lomita Rd
Coco Palms Dr
Crystal Ln
Corto Ln
Merritt Ln
Horizon Ridge
Flume Rd
Bernita Rd
Nila Ln
Old Chase Ave
Coldstream Dr
Raymond St
Denise Ln
Salina St
Lincoln Ave
Leland Pl
Overlook Ln
Washington Heights Pl
Laurel Ln
Kestrel Ct
Andover Rd
Doug Pl
Bighorn Ct
S 02nd St
Aldersen St
Dorothy St
Exeter St
Tulsa St
Redwood Ave
E Lexington Ave
Kristie Ln
S Stephanie Ln
Joliet St
Melody Ln
Comet Ct
Shady Ln
Orlando St
Dr
S 01st St
N 01st St
Wayne Ave
Ann St
Ivy Ct
La Rue Way
June Way
Jeffree St
Trefoil Ct
Mary St
Oakdale Ave
Evilo St
Prince St
Joey Ave
Beech St
Compton St
Naranca Ave
Marline Ave
Peach Ave
Broadway
Oro St
Sumner Pl
Crosby St
Bostonia St
Navello St
Tangerine St
Arlington Pl
Grape St
Colleen Ct
Peerless Dr
Camillo Way
Manor Dr
Adobe Ln
Greenfield Dr
Persimmon Ave
Dawnridge Ave
Cajon Greens Dr
Greta St
Joplin Dr
Lakeside FPD
San Miguel FPD
El Cajon
Graves Ln
Graves Ave
N Magnolia Ave
E Bradley Ave
Victor Ave
Pierre Way
Denver Ln
Flag Ln
Diamond Ln
Lindo Dr
Ballantyne St
Valley Village Dr
Vernon Way
Gable Way
Coogan Way
Fesler St
Cliffdale Rd
Grouse St
Heron Ave
Australia St
Loma Portal Dr
Flying Hills Ln
Ajay St
Grafton St
Whitsett Dr
Pillsbury Ln
Boyington Pl
Rippey St
Powell Dr
El Pico Dr
Hacienda Dr
Sharon Way
Wakefield Ct
Erin Dr
Katherine St
Medford St
Littleton Rd
Mewall Dr
Public Rd
Mulvaney Dr
Grossmont College Dr
Verlane Dr
Tommy Dr
Ferguson Way
Murray Dr
Milford Pl
Galway Pl
Tyrone St
Aldwych Rd
Tampa Ave
Lake Ashmere Dr
Withers poon Way
Hosmer St
Chatham St
Garfield Ave
Dryden Rd
Wedgemere Rd
Berenda Pl
Hillsmont Dr
View Way
N Westwind Dr
Wall's Rd
Wagner Dr
Mundy Ter
Hillsview Rd
Petree St
Arnele Ave
N Marshall Ave
Jackman St
N Johnson Ave
Parkway Plz
Fletcher Pky
Opal St
Cedar St
Sandalwood Dr
Lloyd St
Beech St
Compton St
Joey Ave
Prince St
Evilo St
Oakdale Ave
Mary St
Ann St
La Rue Way
June Way
Jeffree St
Trefoil Ct
N Mollison Ave
Mcclure St
Conn Pl
Peach Ct
Melanie Ln

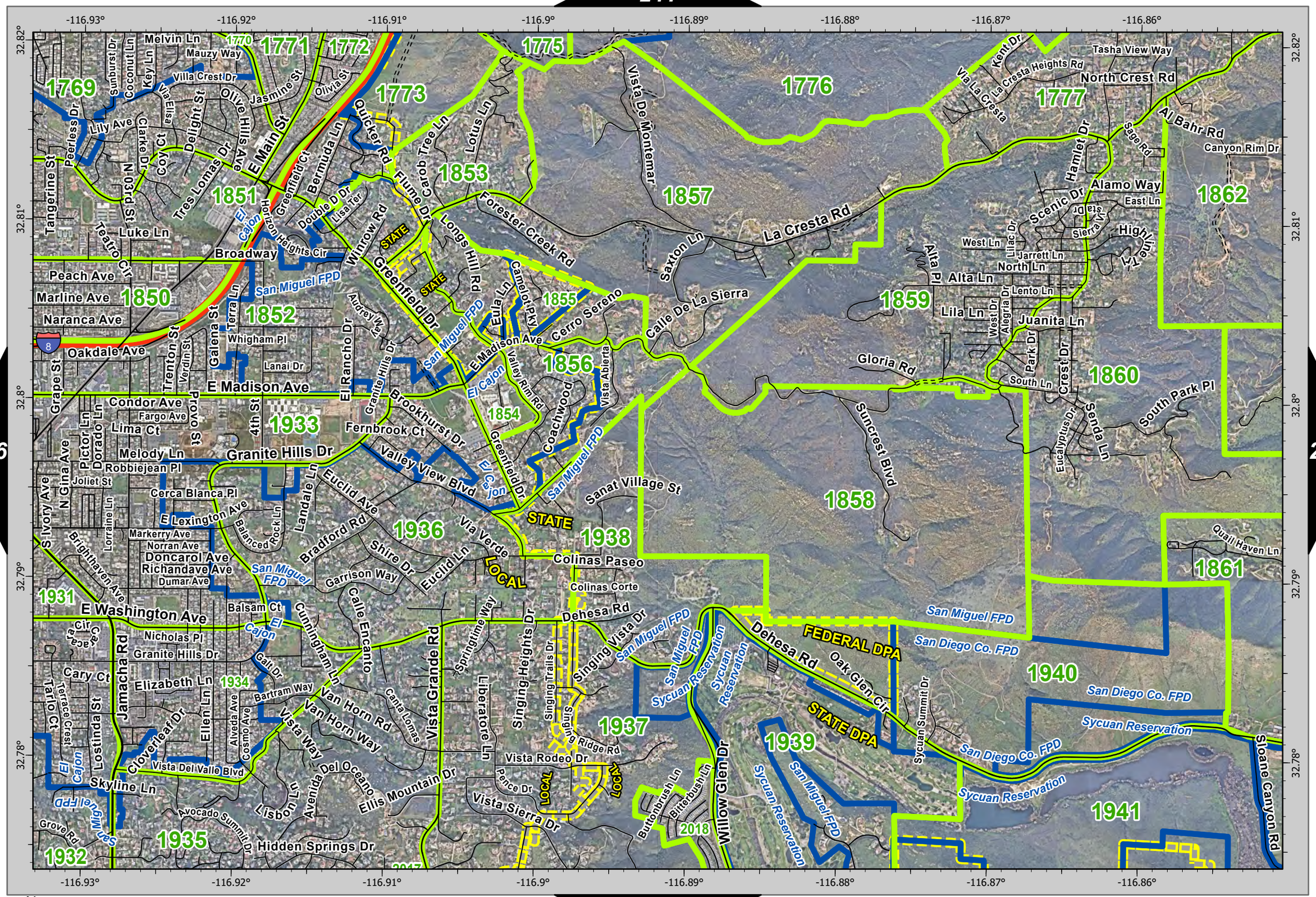
-116.93°
-116.92°
-116.91°
-116.9°
-116.89°
-116.88°
-116.87°
-116.86°
32.82°
32.81°
32.8°
32.79°
32.78°
1769
1770
1771
1772
1773
1775
1776
1777
1850
1851
1852
1853
1855
1856
1857
1858
1859
1860
1861
1862
1931
1932
1933
1934
1935
1936
1937
1938
1939
1940
1941
2018
Melvin Ln
Mauzy Way
Villa Crest Dr
Sunburst Dr
Coconut Ln
Key Ln
Via Elisa
Olive Hill Ave
Jasmine St
Olivia St
Peerless Dr
Lily Ave
Clarke Dr
Coy Ct
Delight St
Tres Lomas Dr
N 3rd St
Tangerine St
E Main St
Quicker Rd
Bermuda Ln
Greenfield Ct
Double D Dr
Lisa Ter
Flume Dr
Carob Tree Ln
Lotus Ln
Vista De Montemar
Forester Creek Rd
Longs Hill Rd
Winrow Rd
Horizon Heights Cir
Tetro Cir
Luke Ln
Broadway
Peach Ave
Marline Ave
Naranca Ave
Oakdale Ave
Terra Ln
Galena St
Whigham Pl
Lanai Dr
Trenton St
Verdin St
Grape St
Greenfield Dr
Audrey Way
El Rancho Dr
Granite Hills Dr
Granite Hills Ct
Camelot Pky
Eula Ln
E Madison Ave
Valley Rim Rd
Vista Abierta
Coachwood
Brookhurst Dr
Fernbrook Ct
Greenfield Dr
Cerro Sereno
Calle De La Sierra
Saxton Ln
La Cresta Rd
Kent Dr
Via La Cresta
La Cresta Heights Rd
Tasha View Way
North Crest Rd
Al Bahr Rd
Canyon Rim Dr
Sage Rd
Hamlet Dr
Scenic Dr
Alamo Way
East Ln
Sierra Vista Dr
Highland Ln
West Ln
Lilac Dr
Jarrett Ln
North Ln
Alta Pl
Alta Ln
Lento Ln
Alegria Dr
West Dr
Lila Ln
Juanita Ln
Park Dr
Crest Dr
South Ln
Gloria Rd
Suncrest Blvd
Eucalyptus Dr
Senda Ln
South Park Pl
Quail Haven Ln
Sloane Canyon Rd
Sycuan Summit Dr
Oak Glen Cir
Dehesa Rd
Colinas Paseo
Colinas Corte
Sanat Village St
Via Verde
Euclid Ln
Shire Dr
Bradford Rd
Euclid Ave
Landale Ln
Balanced Rock Ln
Markerry Ave
Norran Ave
Doncarol Ave
Richandave Ave
Dumar Ave
Lorraine Ln
Brighthaven Ave
S Ivory Ave
N Gina Ave
Pictor Ln
Dorado Ln
Joliet St
Cerca Blanca Pl
E Lexington Ave
Robbiejean Pl
Melody Ln
Lima Ct
Fargo Ave
Condor Ave
Provo St
4th St
Granite Hills Dr
Valley View Blvd
Greenfield Dr
Sycuan Reservation
San Miguel FPD
San Diego Co. FPD
El Cajon
STATE
LOCAL
FEDERAL DPA
STATE DPA
Willow Glen Dr
Buttonbrush Ln
Bitterbush Ln
Pence Dr
Vista Sierra Dr
Singing Ridge Rd
Vista Rodeo Dr
Singing Trails Dr
Singing Heights Dr
Springtime Way
Liberatore Ln
Vista Grande Rd
Cunningham Ln
Calle Encanto
Santa Lomas
Van Horn Way
Van Horn Rd
Vista Way
Avenida Del Oceano
Ellis Mountain Dr
Lisbon Ln
Avocado Summit Dr
Hidden Springs Dr
Vista Del Valle Blvd
Skyline Ln
Grove Rd
Cloverleaf Dr
Ellen Ln
Alveda Ave
Cosmo Ave
Bartram Way
Galt Dr
Nicholas Pl
Granite Hills Dr
Balsam Ct
E Washington Ave
Cary Ct
Terrace Crest Ct
Tarlo Ct
Lostinda St
Jamacha Rd
Elizabeth Ln
Cacaro Cir
Joliet St
Robbiejean Pl
Melody Ln
Lima Ct
Fernbrook Ct
Granite Hills Dr
Valley View Blvd
Euclid Ave
Landale Ln
Bradford Rd
Shire Dr
Via Verde
Colinas Paseo
Colinas Corte
Dehesa Rd
Singing Vista Dr
Singing Heights Dr
Springtime Way
Vista Grande Rd
Cunningham Ln
Calle Encanto
Van Horn Rd
Van Horn Way
Vista Way
Avenida Del Oceano
Ellis Mountain Dr
Lisbon Ln
Hidden Springs Dr
Vista Del Valle Blvd
Skyline Ln
Grove Rd
Cloverleaf Dr
Ellen Ln
Alveda Ave
Cosmo Ave
Bartram Way
Galt Dr
Nicholas Pl
Granite Hills Dr
Balsam Ct
E Washington Ave
Cary Ct
Terrace Crest Ct
Tarlo Ct
Lostinda St
Jamacha Rd
Elizabeth Ln
Cacaro Cir
Joliet St
Robbiejean Pl
Melody Ln
Lima Ct
Fargo Ave
Condor Ave
Provo St
4th St
Granite Hills Dr
Valley View Blvd
Greenfield Dr
Sycuan Reservation
San Miguel FPD
San Diego Co. FPD
El Cajon
STATE
LOCAL
FEDERAL DPA
STATE DPA
Willow Glen Dr
Buttonbrush Ln
Bitterbush Ln
Pence Dr
Vista Sierra Dr
Singing Ridge Rd
Vista Rodeo Dr
Singing Trails Dr
Singing Heights Dr
Springtime Way
Liberatore Ln
Vista Grande Rd
Cunningham Ln
Calle Encanto
Santa Lomas
Van Horn Way
Van Horn Rd

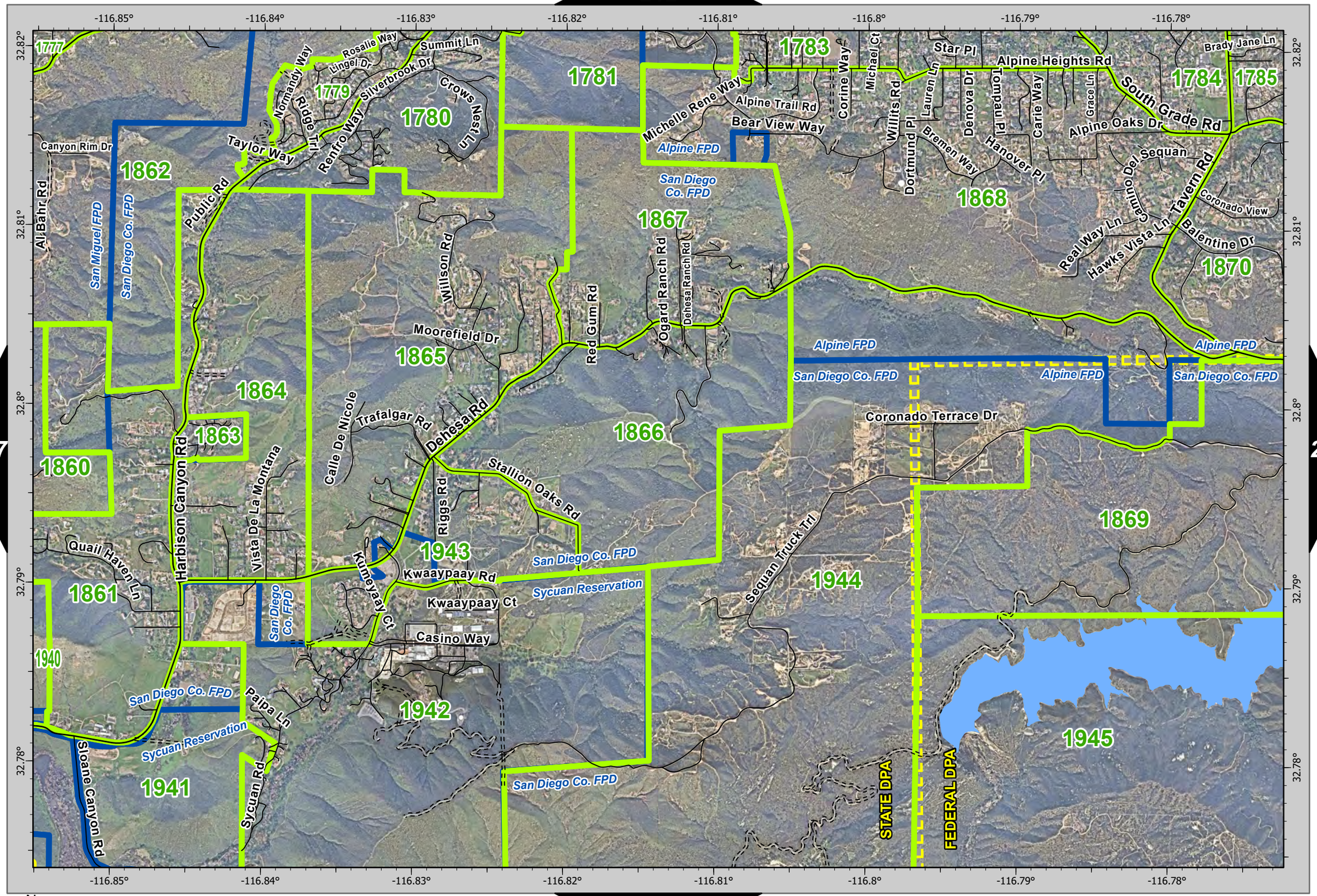

N

0 0.13 0.25 0.5 Miles

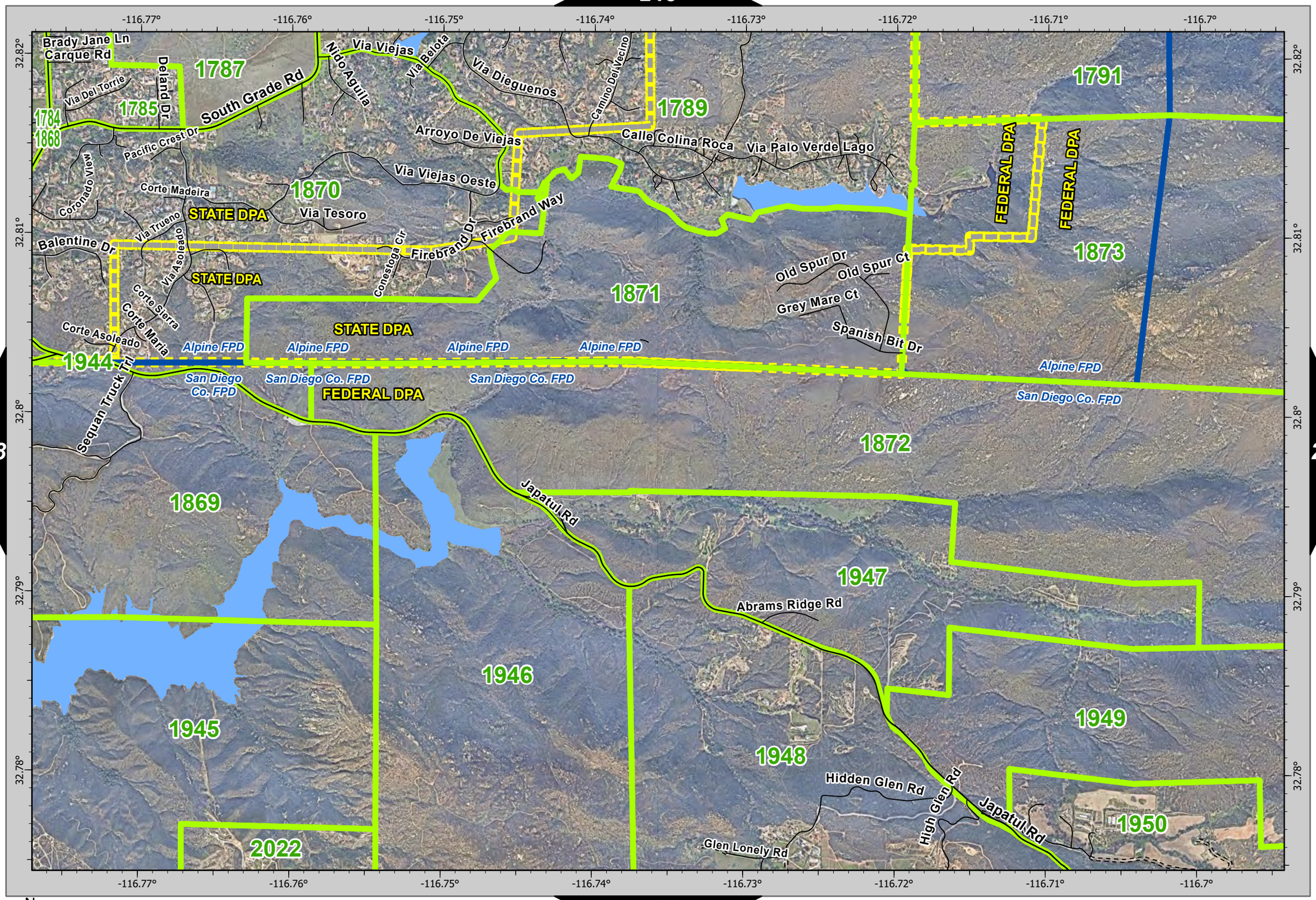

258 260 275

N

0 0.13 0.25 0.5 Miles

260

244

260

-116.69° -116.68° -116.67° -116.66° -116.65° -116.64° -116.63° -116.62°

32.82° 32.81° 32.8° 32.79° 32.78°

1791 1793 1794 1875 1876

1873 1874

1872 1951 1953 1954 1955

1949 1950 1952 2025 2026 2027

Avenida De Los Arboles
Bell Bluff Truck Trl
Old Ranch Rd
Horsethief Canyon Rd
Martin Way
Japatul Highlands Rd
Japatul Vista Ln
Japatul Valley Rd
Public Rd
Testigo Trl
Japatul Ln
Larry Ln
Vista Esperanza Ln
Illahee Dr
Illahee Ct
Juergens Vista
Hyanoak Ct

259

261

276

260

N

0 0.13 0.25 0.5 Miles

260

261
245
261
260
262
277
261
261

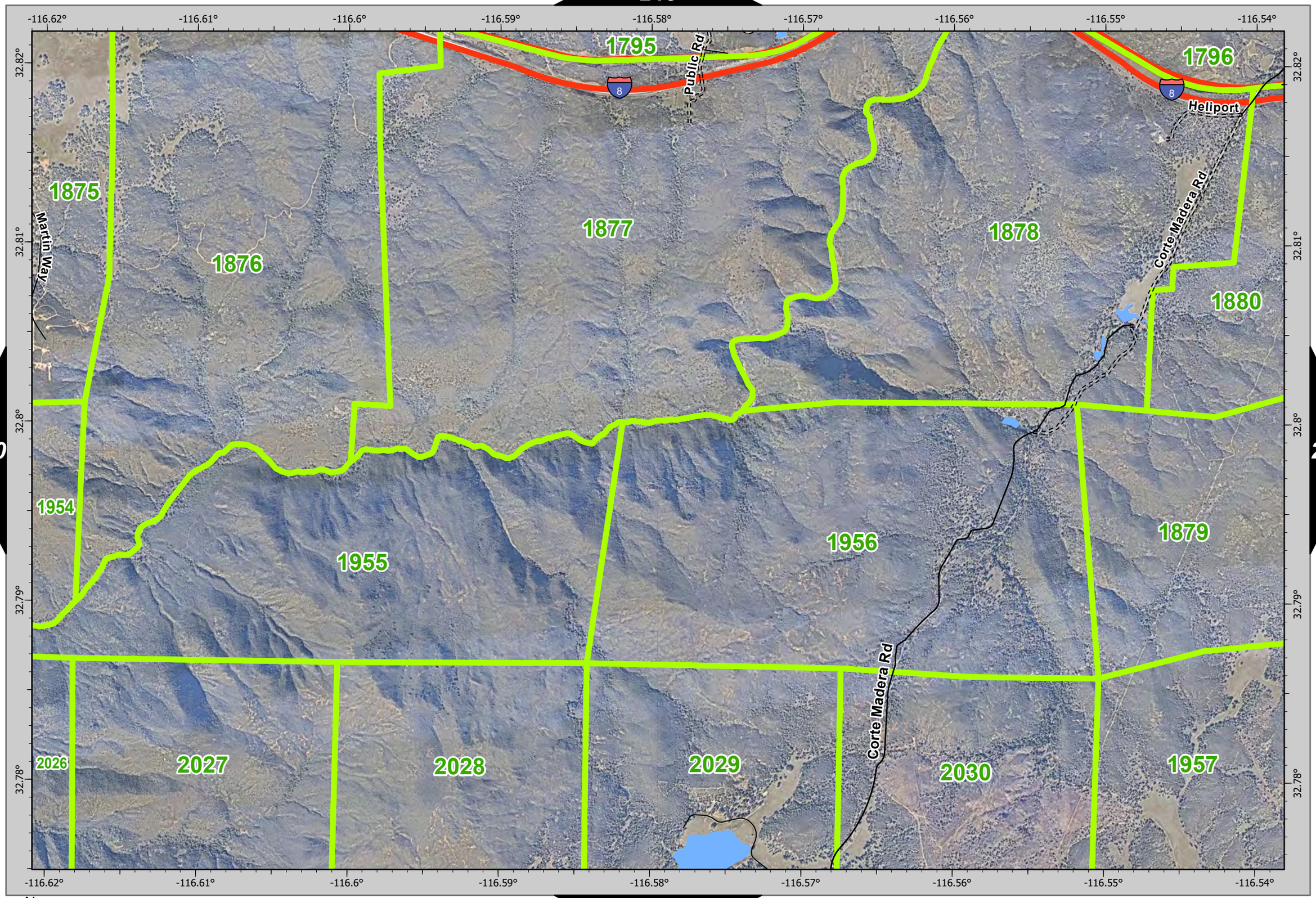

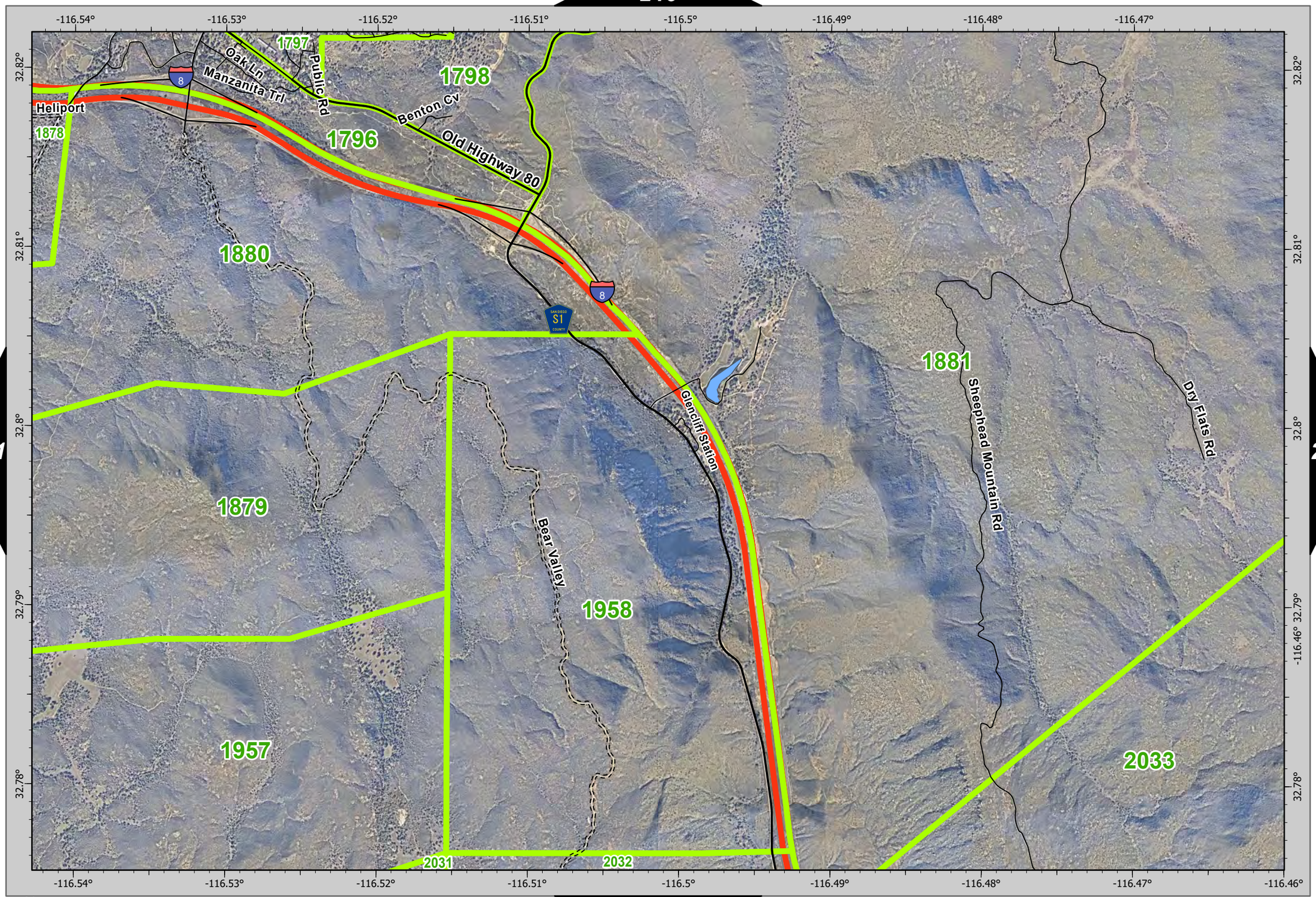

261
263

N

0 0.13 0.25 0.5 Miles

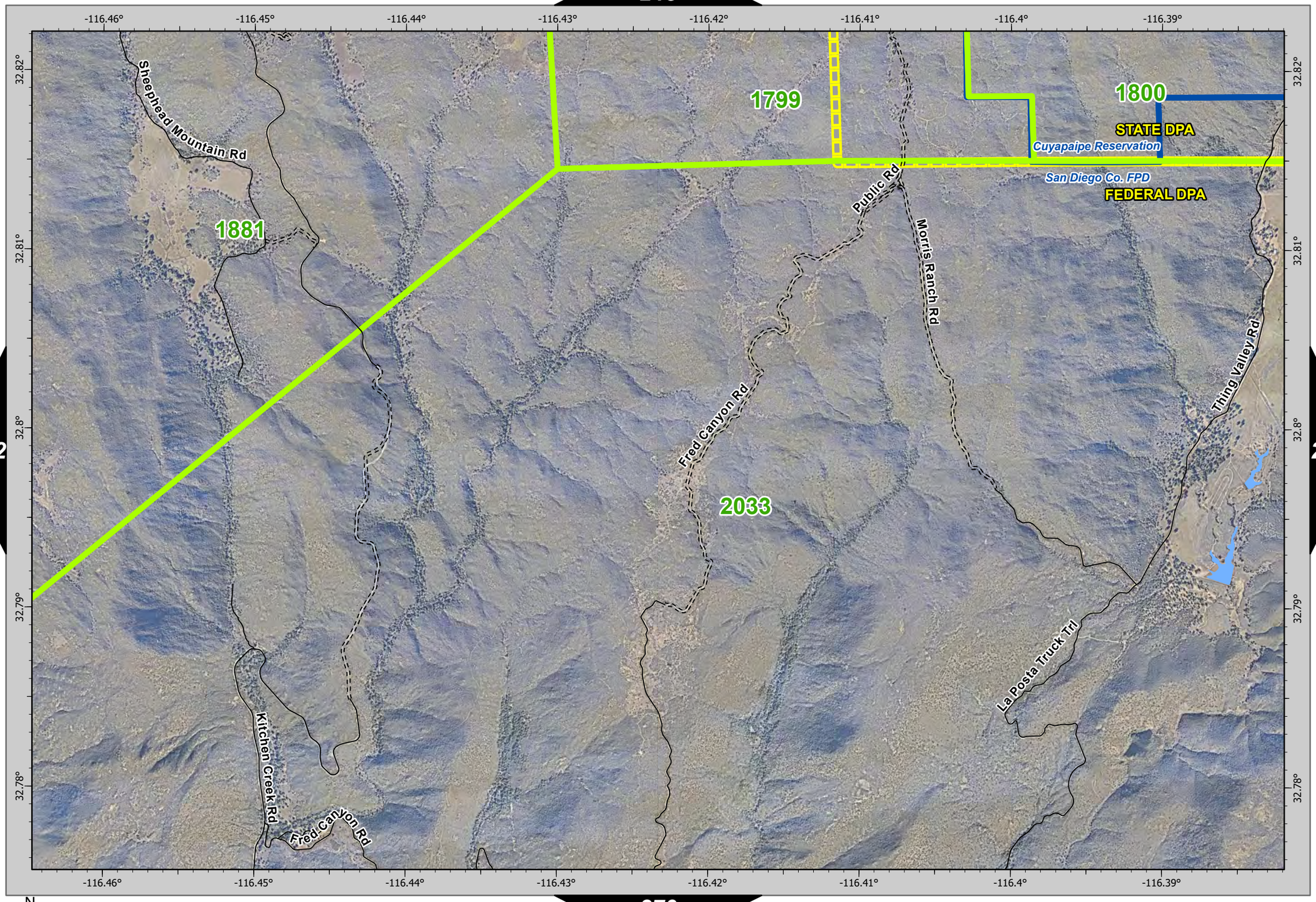
-116.46°
-116.45°
-116.44°
-116.43°
-116.42°
-116.41°
-116.4°
-116.39°
32.82°
32.81°
32.8°
32.79°
32.78°
1799
1800
STATE DPA
Cuyapaipe Reservation
San Diego Co. FPD
FEDERAL DPA
1881
2033
Sheephead Mountain Rd
Public Rd
Morris Ranch Rd
Fred Canyon Rd
Thing Valley Rd
Kitchen Creek Rd
Fred Canyon Rd
La Posta Truck Trl

262 264 279

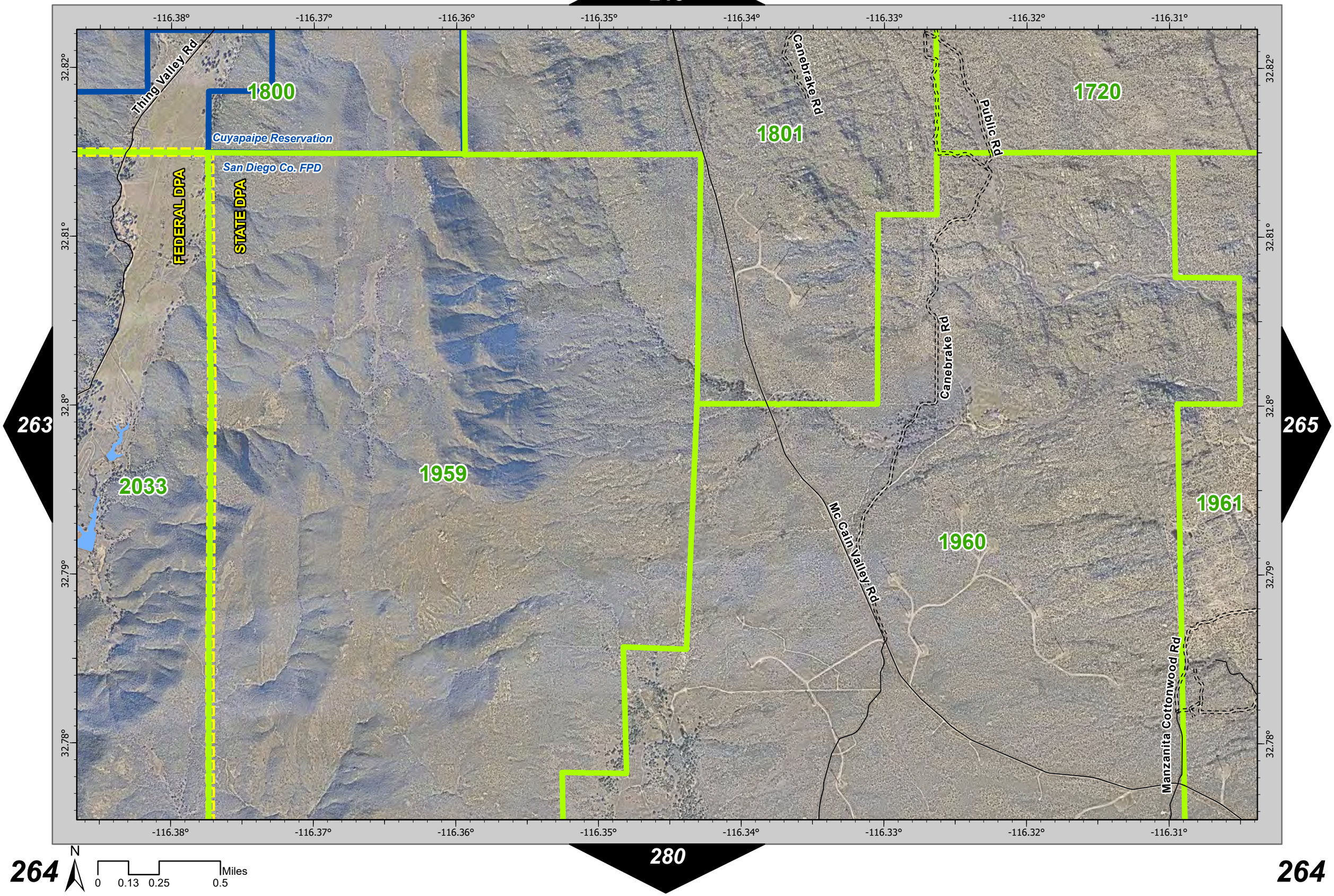

263
265
280

N

0 0.13 0.25 0.5 Miles

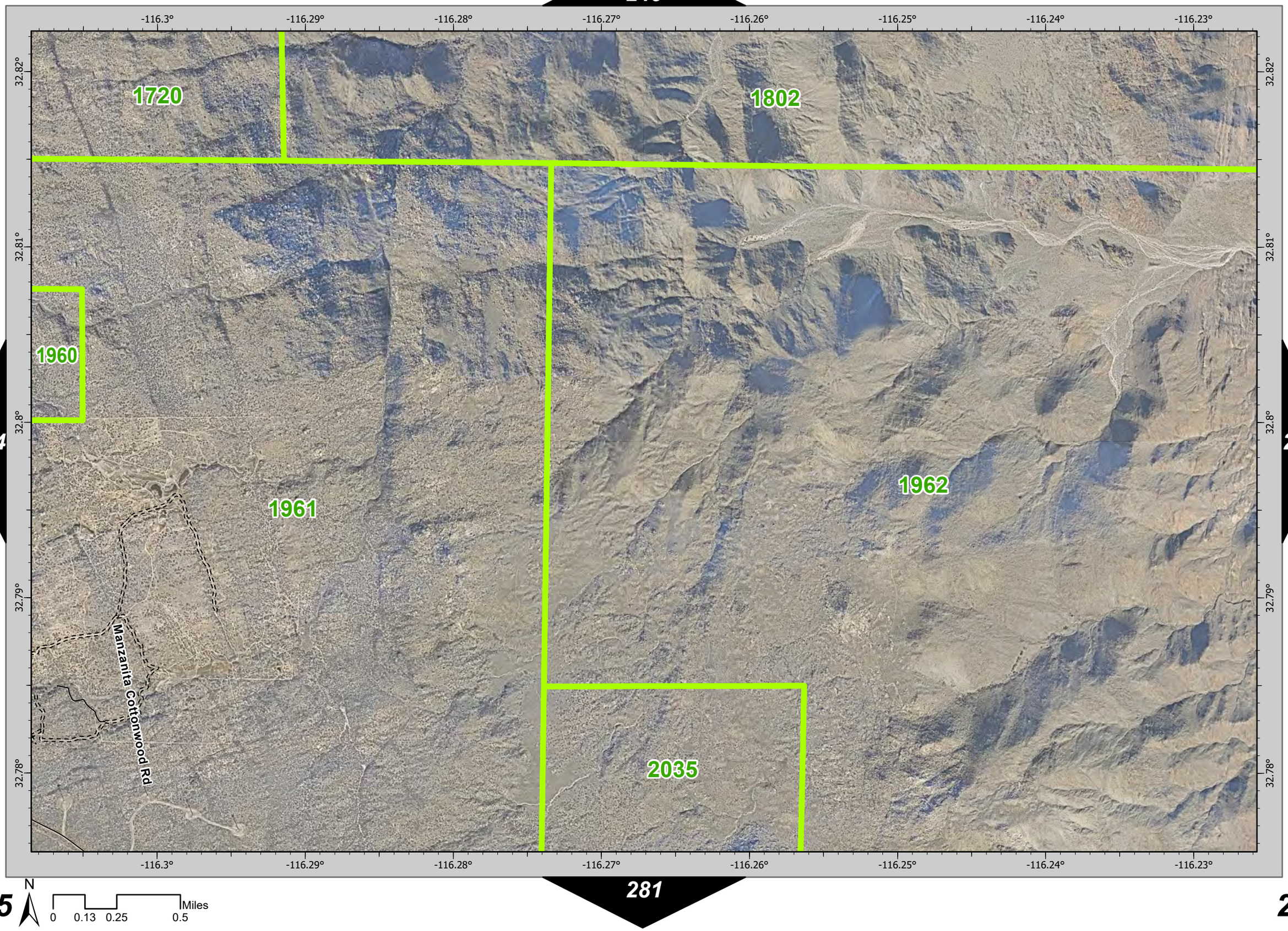

N

0 0.13 0.25 0.5 Miles

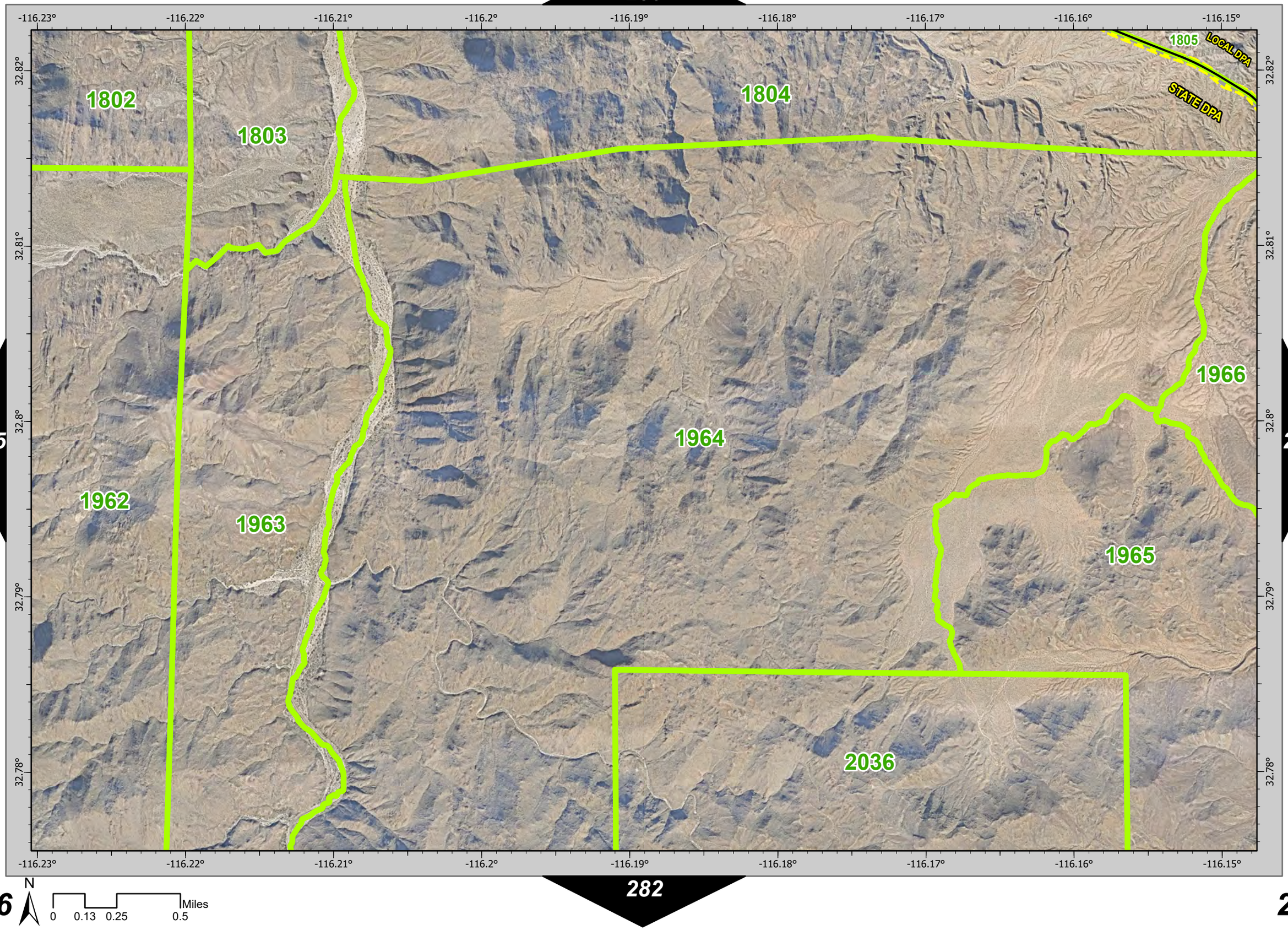

N

0 0.13 0.25 0.5 Miles

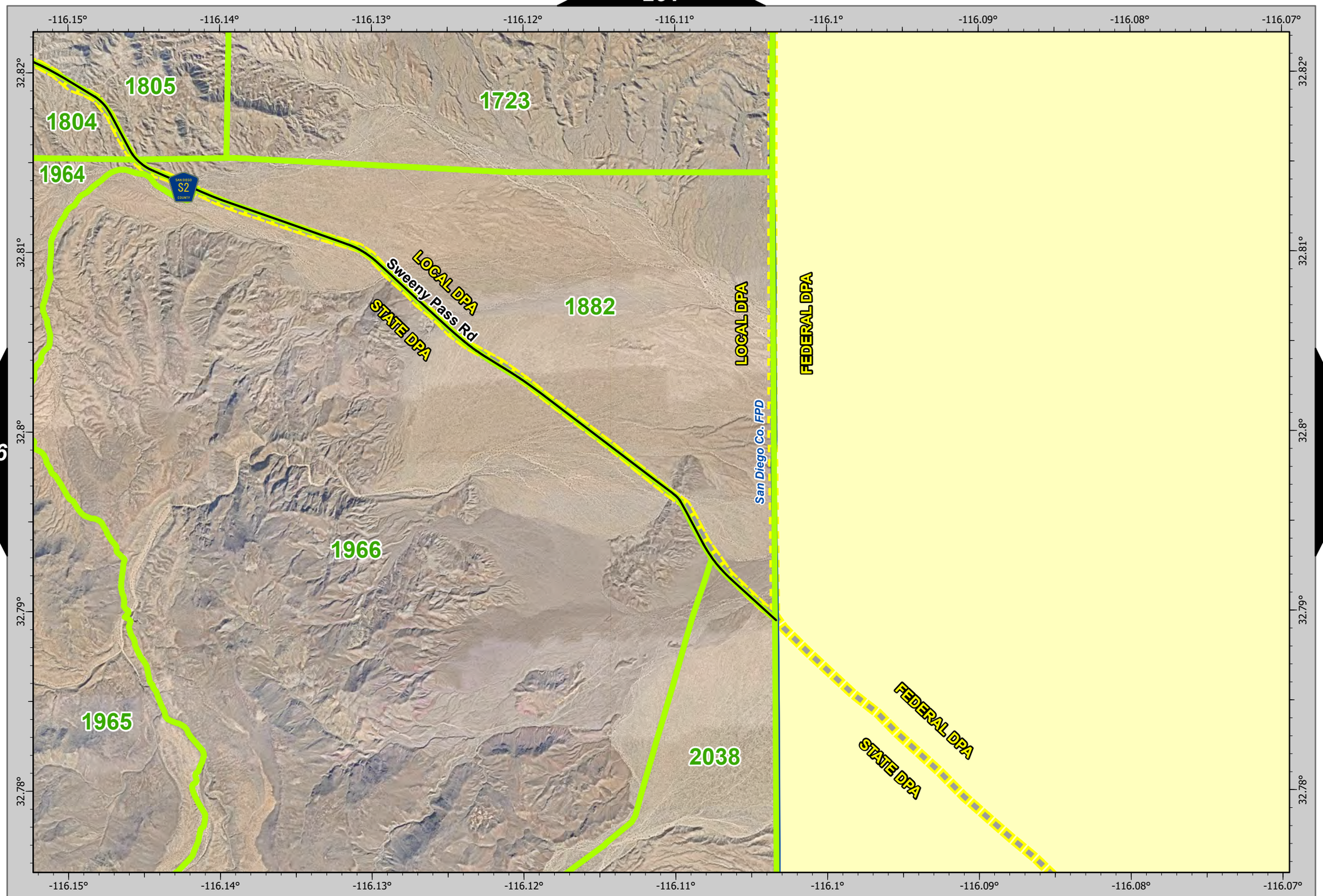

N

0 0.13 0.25 0.5 Miles

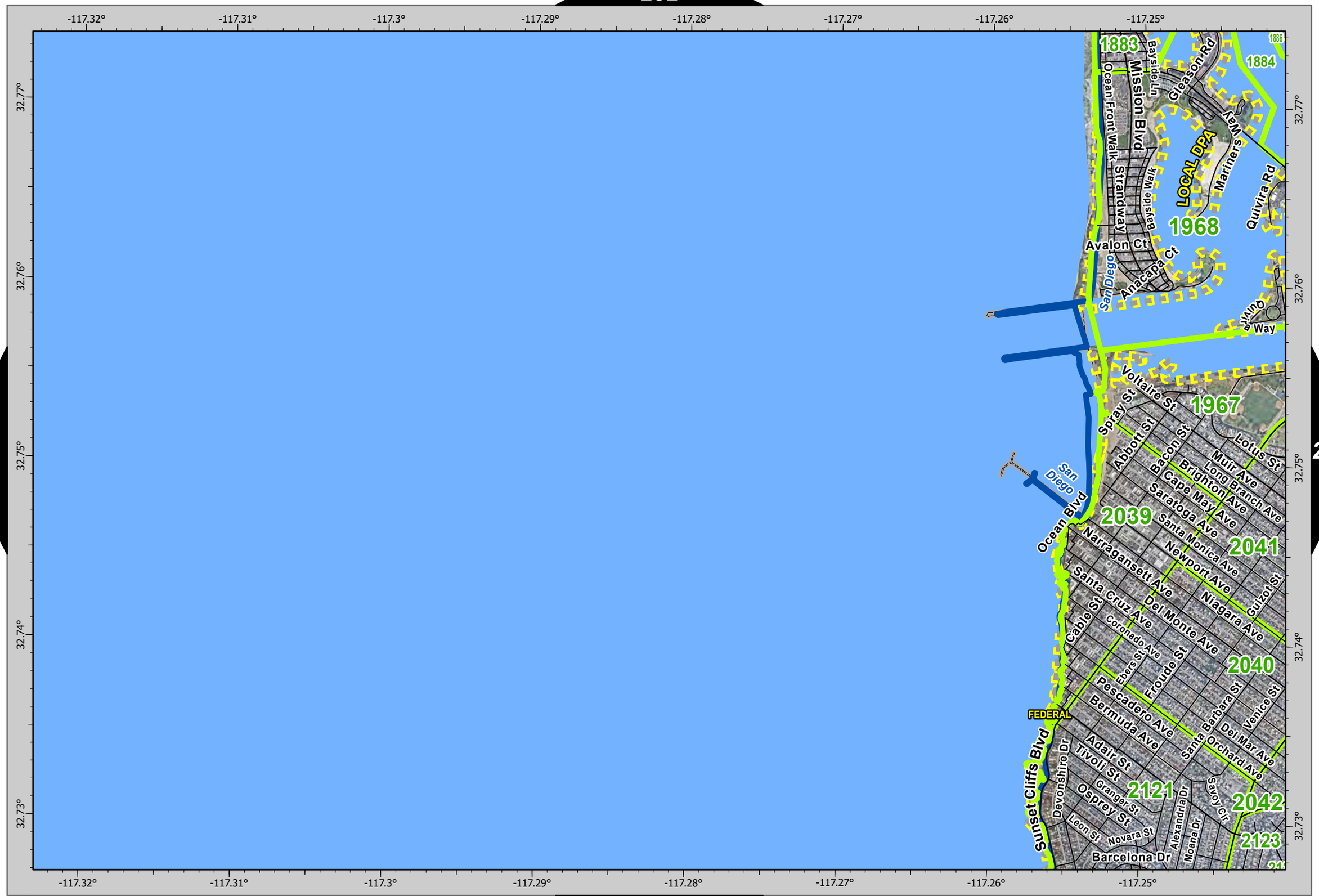
-117.32°
-117.31°
-117.3°
-117.29°
-117.28°
-117.27°
-117.26°
-117.25°
32.77°
32.76°
32.75°
32.74°
32.73°
1883
1884
1886
1968
1967
2039
2041
2040
2121
2042
2123
Bayside Ln
Gleason Rd
Mission Blvd
Ocean Front Walk
Strandway
Bayside Walk
Mariners Way
Quivira Rd
Avalon Ct
Anacapa Ct
Ourtry Way
Voltaire St
Spray St
Abbott St
Bacon St
Lotus St
Muir Ave
Long Branch Ave
Brighton Ave
Cape May Ave
Saratoga Ave
Santa Monica Ave
Newport Ave
Narragansett Ave
Niagara Ave
Guizot St
Santa Cruz Ave
Del Monte Ave
Cable St
Coronado Ave
Ebers St
Froude St
Pescadero Ave
Bermuda Ave
Santa Barbara St
Venice St
Del Mar Ave
Orchard Ave
Adair St
Tivoli St
Granger St
Osprey St
Savoy Cir
Alexandria Dr
Moana Dr
Leon St
Novara St
Barcelona Dr
Devonshire Dr
Sunset Cliffs Blvd
Ocean Blvd
San Diego
LOCAL DPA
FEDERAL
N
0
0.13
0.25
0.5
Miles

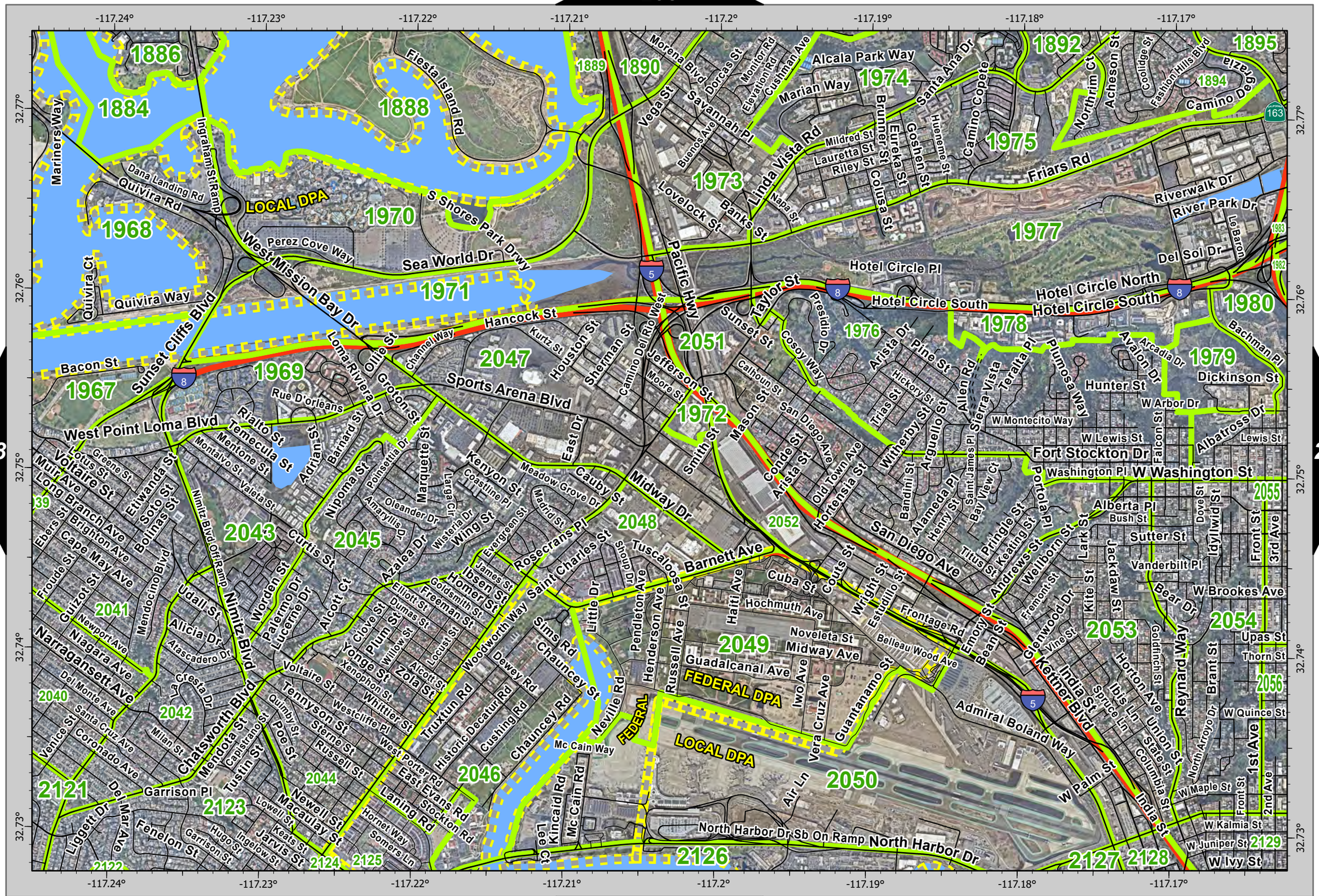
-117.24°
-117.23°
-117.22°
-117.21°
-117.2°
-117.19°
-117.18°
-117.17°
32.77°
32.76°
32.75°
32.74°
32.73°
1886
1884
1888
1889
1890
1892
1895
1894
1974
1975
1973
1977
1970
1968
1971
1980
1978
1976
2051
1969
1967
2047
1979
1972
2043
2045
2048
2052
2055
2041
2049
2053
2054
2040
2042
2046
2050
2056
2121
2123
2044
2126
2127
2128
2129
2125
2124
Fiesta Island Rd
Mariners Way
Ingraham St Ramp
Dana Landing Rd
Quivira Rd
LOCAL DPA
S Shores Park Drwy
Perez Cove Way
West Mission Bay Dr
Sea World Dr
Quivira Ct
Quivira Way
Sunset Cliffs Blvd
Bacon St
Hancock St
Channel Way
Loma Riviera Dr
Ollie St
Kurtz St
Houston St
Sherman St
Camino Del Rio West
Jefferson St
Moore St
Sports Arena Blvd
Rue D'orleans
West Point Loma Blvd
Rialto St
Temecula St
Mentone St
Barnard St
Adrian St
East Dr
Meadow Grove Dr
Cauby St
Midway Dr
Nipoma St
Poinsettia Dr
Marquette St
Kenyon St
Coastline Pl
Larga Dr
Oleander Dr
Amaryllis Dr
Wisteria Dr
Wing St
Evergreen St
Madrid St
Rosecrans Pl
Saint Charles St
Shoup Dr
Tuscaloosa St
Barnett Ave
Voltaire St
Muir Ave
Long Branch Ave
Etiwanda St
Soto St
Bolinas St
Ebers St
Brighton Ave
Cape May Ave
Froude St
Guizot St
Newport Ave
Mendocino Blvd
Udall St
Alicia Dr
Atascadero Dr
Curtis St
Azalea Dr
Elliott St
Dumas St
Goldsmith St
Freeman St
James St
Ibsen St
Homer St
Worden St
Palermo Dr
Lucerne Dr
Alcott Ct
Alcott St
Clove St
Plum St
Willow St
Locust St
Yonge St
Zola St
Nimitz Blvd Off Ramp
Nimitz Blvd
Narragansett Ave
Niagara Ave
Del Monte Ave
La Cresta Dr
Chatsworth Blvd
Mendota St
Capistrano St
Tustin St
Venice St
Santa Cruz Ave
Coronado Ave
Milan St
Garrison Pl
Liggett Dr
Del Mar Ave
Fenelon St
Garrison St
Hugo St
Ingelow St
Jarvis St
Keats St
Lowell St
Macaulay St
Newell St
Poe St
Quimby St
Tennyson St
Sterne St
Russell St
Westcliffe Pl
Whittier St
Xenophon St
Voltaire St
Woodworth Way
Dewey Rd
Truxtun Rd
Historic Decatur Rd
Cushing Rd
Chauncey Rd
Sims Rd
Little Dr
Saint Charles St
Ibsen St
Homer St
Goldsmith St
Freeman St
Elliott St
Dumas St
Locust St
Alcott St
Willow St
Zola St
Yonge St
Plum St
Clove St
Alcott St
Worden St
Palermo Dr
Lucerne Dr
Alcott Ct
Curtis St
Azalea Dr
Wing St
Wisteria Dr
Oleander Dr
Amaryllis Dr
Larga Dr
Coastline Pl
Kenyon St
Marquette St
Nipoma St
Poinsettia Dr
Barnard St
Adrian St
Rialto St
Temecula St
Mentone St
Montalvo St
Valeta St
Greene St
Lotus St
Voltaire St
Muir Ave
Long Branch Ave
Etiwanda St
Soto St
Bolinas St
Ebers St
Brighton Ave
Cape May Ave
Froude St
Guizot St
Newport Ave
Mendocino Blvd
Udall St
Alicia Dr
Atascadero Dr
Nimitz Blvd Off Ramp
Nimitz Blvd
Narragansett Ave
Niagara Ave
Del Monte Ave
La Cresta Dr
Chatsworth Blvd
Mendota St
Capistrano St
Tustin St
Venice St
Santa Cruz Ave
Coronado Ave
Milan St
Garrison Pl
Liggett Dr
Del Mar Ave
Fenelon St
Garrison St
Hugo St
Ingelow St
Jarvis St
Keats St
Lowell St
Macaulay St
Newell St
Poe St
Quimby St
Tennyson St
Sterne St
Russell St
Westcliffe Pl
Whittier St
Xenophon St
Voltaire St
Woodworth Way
Dewey Rd
Truxtun Rd
Historic Decatur Rd
Cushing Rd
Chauncey Rd
Sims Rd
Little Dr
Saint Charles St
Rosecrans Pl

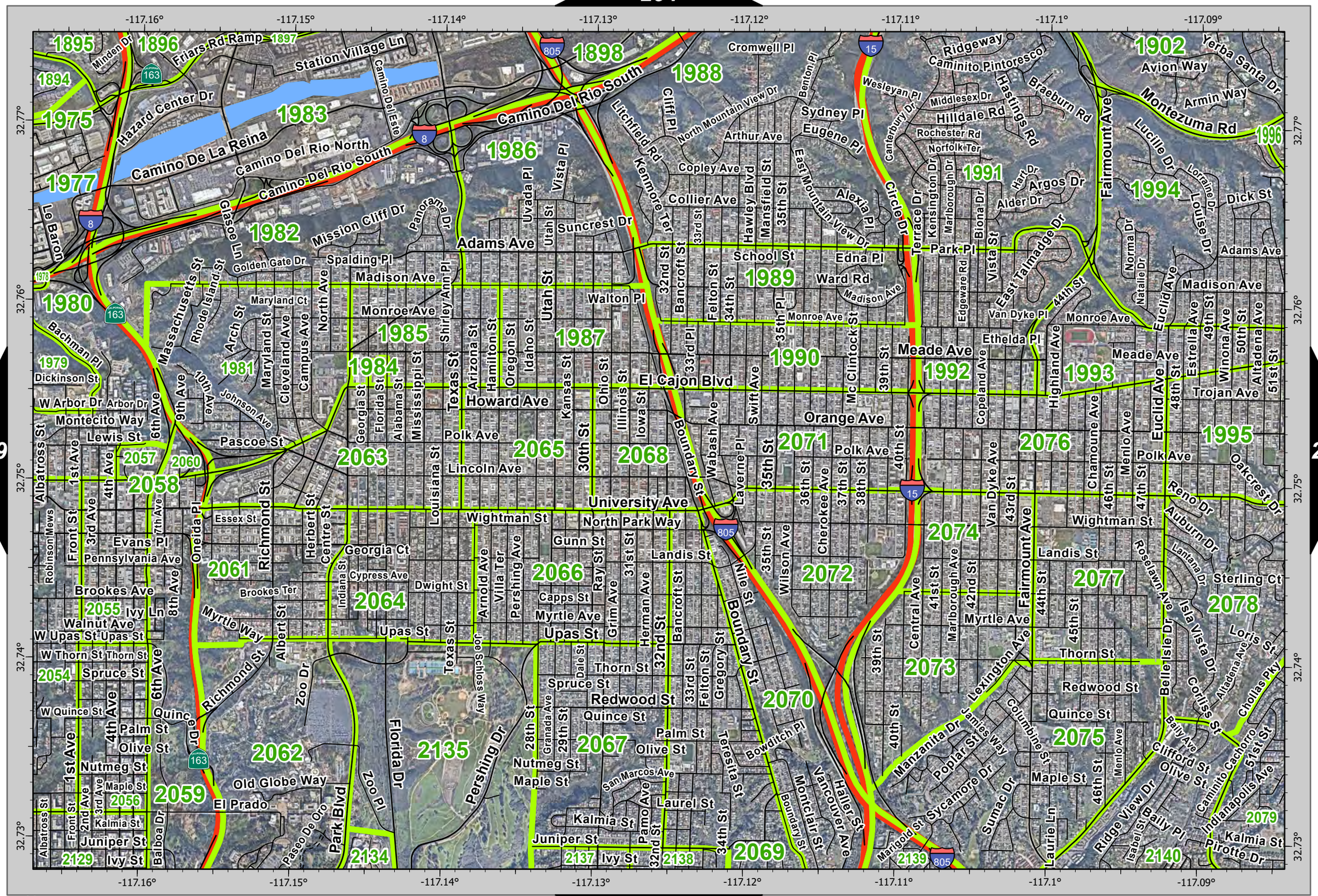
-117.16°
-117.15°
-117.14°
-117.13°
-117.12°
-117.11°
-117.1°
-117.09°
32.77°
32.76°
32.75°
32.74°
32.73°
1895
1896
1897
1898
1894
1975
1983
1988
1902
1977
1986
1996
1982
1991
1994
1980
1989
1985
1987
1984
1990
1992
1993
1979
1981
1995
2057
2060
2063
2065
2068
2071
2076
2058
2061
2064
2066
2072
2074
2077
2078
2055
2054
2062
2135
2067
2070
2073
2075
2059
2056
2134
2137
2138
2069
2139
2140
2079
2129
Minden Dr
Friars Rd Ramp
Station Village Ln
Hazard Center Dr
Camino De La Reina
Camino Del Rio North
Camino Del Rio South
Camino Del Este
Litchfield Rd
Cliff Pl
North Mountain View Dr
Benton Pl
Cromwell Pl
Sydney Pl
Arthur Ave
Eugene Pl
Wesleyan Pl
Canterbury Dr
Ridgeway
Caminito Pintoresco
Middlesex Dr
Hastings Rd
Braeburn Rd
Hilldale Rd
Rochester Rd
Norfolk Ter
Avion Way
Yerba Santa Dr
Armin Way
Montezuma Rd
Fairmount Ave
Lucille Dr
Loraine Dr
Louise Dr
Dick St
Adams Ave
Le Baron
Glaser Ln
Golden Gate Dr
Mission Cliff Dr
Panorama Dr
Uvada Pl
Vista Pl
Utah St
Suncrest Dr
Kennoe Ter
Collier Ave
Copley Ave
Hawley Blvd
Mansfield St
35th St
33rd St
East Mountain View Dr
Alexia Pl
Circle Dr
Terrace Dr
Kensington Dr
Marlborough Dr
Biona Dr
Hart Dr
Argos Dr
Alder Dr
Spalding Pl
Madison Ave
Monroe Ave
Walton Pl
School St
Edna Pl
Ward Rd
Park Pl
Edgeware Rd
Vista St
East Talmadge Dr
Van Dyke Pl
44th St
Norma Dr
Natalie Dr
Euclid Ave
Massachusetts St
Rhode Island St
Arch St
Maryland St
Maryland Ct
Cleveland Ave
Campus Ave
North Ave
Shirley Ann Pl
Texas St
Arizona St
Hamilton St
Oregon St
Idaho St
Utah St
Kansas St
Ohio St
Illinois St
Iowa St
Georgia St
Florida St
Alabama St
Mississippi St
32nd St
Bancroft St
Felton St
34th St
33rd Pl
35th Pl
Mc Clintock St
39th St
Swift Ave
Wabash Ave
Lavern Pl
Boundary St
El Cajon Blvd
Howard Ave
Polk Ave
Lincoln Ave
Orange Ave
Meade Ave
Ethelda Pl
Highland Ave
Copeland Ave
Trojan Ave
Estrella Ave
49th St
Winona Ave
50th St
Altadena Ave
51st St
48th St
Euclid Ave
Bachman Pl
Dickinson St
W Arbor Dr
Arbor Dr
Montecito Way
Lewis St
Pascoe St
Johnson Ave
9th Ave
10th Ave
6th Ave
Albatross St
1st Ave
4th Ave
Robinson Mews
Front St
3rd Ave
Evans Pl
Pennsylvania Ave
Brookes Ave
Ivy Ln
8th Ave
Walnut Ave
W Upas St
Upas St
W Thorn St
Thorn St
Spruce St
W Quince St
Quince St
Palm St
Olive St
Nutmeg St
Maple St
Kalmia St
Juniper St
Ivy St
2nd Ave
Balboa Dr
Oneida Pl
Richmond St
Essex St
Herbert St
Centre St
Louisiana St
Wightman St
University Ave
North Park Way
Gunn St
Georgia Ct
Indiana St
Cypress Ave
Dwight St
Brookes Ter
Myrtle Way
Albert St
Arnold Ave
Villa Ter
Pershing Ave
Ray St
31st St
Landis St
Capps St
Myrtle Ave
Grim Ave
Herman Ave
Joe Schloss Way
Zoo Dr
Zoo Pl
Florida Dr
Park Blvd
Paseo De Oro
Old Globe Way
El Prado
Pershing Dr
Dale St
Granada Ave
28th St
29th St
Thorn St
Spruce St
Redwood St
Quince St
Palm St
Olive St
Nutmeg St
Maple St
San Marcos Ave
Pamo Ave
Laurel St
Kalmia St
Juniper St
Ivy St
Bowditch Pl
Boundary St
Montclair St
Vancouver Ave
Haller St
Marigold St
Wilson Ave
Cherokee Ave
Central Ave
Marlborough Ave
41st St
42nd St
43rd St
44th St
45th St
46th St
47th St
Van Dyke Ave
Fairmount Ave
Roselawn Ave
Reno Dr
Auburn Dr
Lantana Dr
Sterling Ct
Isla Vista Dr
Belle Isle Dr
Loris St
Altadena Ave
Cholla Pky
Coriliss St
Bally Ave
Clifford St
Olive St
Caminito Cachorro
51st St
Indianapolis Ave
Pirotte Dr
Bally Pl
Isabel St
Ridge View Dr
Sumac Dr
Sycamore Dr
Poplar St
Manzanita Dr
James Way
Columbine St
Lexington Ave
Laurie Ln
Menlo Ave
Chamoune Ave
Oakcrest Dr
Lorraine Dr
Circle Dr
Terrace Dr
Kensington Dr
Marlborough Dr
Biona Dr
Hart Dr
Argos Dr
Alder Dr
Edgeware Rd
Vista St
East Talmadge Dr
Van Dyke Pl
44th St
Norma Dr
Natalie Dr
Euclid Ave
Madison Ave
Monroe Ave
Meade Ave
Ethelda Pl
Highland Ave
Copeland Ave
Trojan Ave
Estrella Ave
49th St
Winona Ave
50th St
Altadena Ave
51st St
48th St
Euclid Ave
Bachman Pl
Dickinson St
W Arbor Dr
Arbor Dr
Montecito Way
Lewis St
Pascoe St
Johnson Ave
9th Ave
10th Ave
6th Ave
Albatross St
1st Ave
4th Ave
Robinson Mews
Front St
3rd Ave
Evans Pl
Pennsylvania Ave
Brookes Ave
Ivy Ln
8th Ave
Walnut Ave
W Upas St
Upas St
W Thorn St
Thorn St
Spruce St
W Quince St
Quince St
Palm St
Olive St
Nutmeg St
Maple St
Kalmia St
Juniper St
Ivy St
2nd Ave
Balboa Dr
Oneida Pl
Richmond St
Essex St
Herbert St
Centre St
Louisiana St
Wightman St
University Ave
North Park Way
Gunn St
Georgia Ct
Indiana St
Cypress Ave
Dwight St
Brookes Ter
Myrtle Way
Albert St
Arnold Ave
Villa Ter
Pershing Ave
Ray St
31st St
Landis St
Capps St
Myrtle Ave
Grim Ave
Herman Ave
Joe Schloss Way
Zoo Dr
Zoo Pl
Florida Dr
Park Blvd
Paseo De Oro
Old Globe Way
El Prado
Pershing Dr
Dale St
Granada Ave
28th St
29th St
Thorn St
Spruce St
Redwood St
Quince St
Palm St
Olive St
Nutmeg St
Maple St
San Marcos Ave
Pamo Ave
Laurel St
Kalmia St
Juniper St
Ivy St
Bowditch Pl
Boundary St
Montclair St
Vancouver Ave
Haller St
Marigold St
Wilson Ave
Cherokee Ave
Central Ave
Marlborough Ave
41st St
42nd St
43rd St
44th St
45th St
46th St
47th St
Van Dyke Ave
Fairmount Ave
Roselawn Ave
Reno Dr
Auburn Dr
Lantana Dr
Sterling Ct
Isla Vista Dr
Belle Isle Dr
Loris St
Altadena Ave
Cholla Pky
Coriliss St
Bally Ave
Clifford St
Olive St
Caminito Cachorro
51st St
Indianapolis Ave
Pirotte Dr
Bally Pl
Isabel St
Ridge View Dr
Sumac Dr
Sycamore Dr
Poplar St
Manzanita Dr
James Way
Columbine St
Lexington Ave
Laurie Ln
Menlo Ave
Chamoune Ave
Oakcrest Dr
Lorraine Dr
8
163
805
15
1978

269 271 286

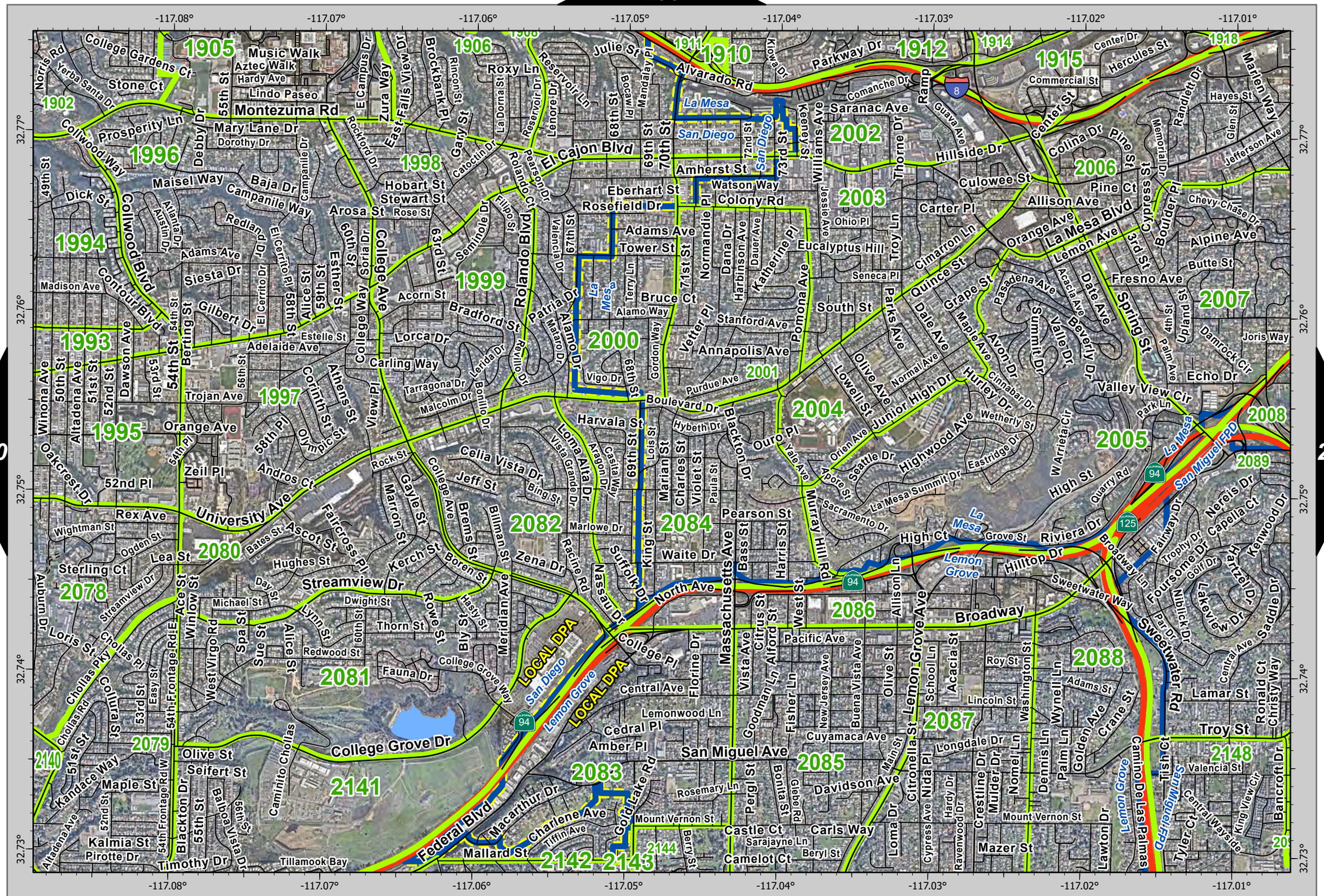

270 272 287

271 N 0 0.13 0.25 0.5 Miles

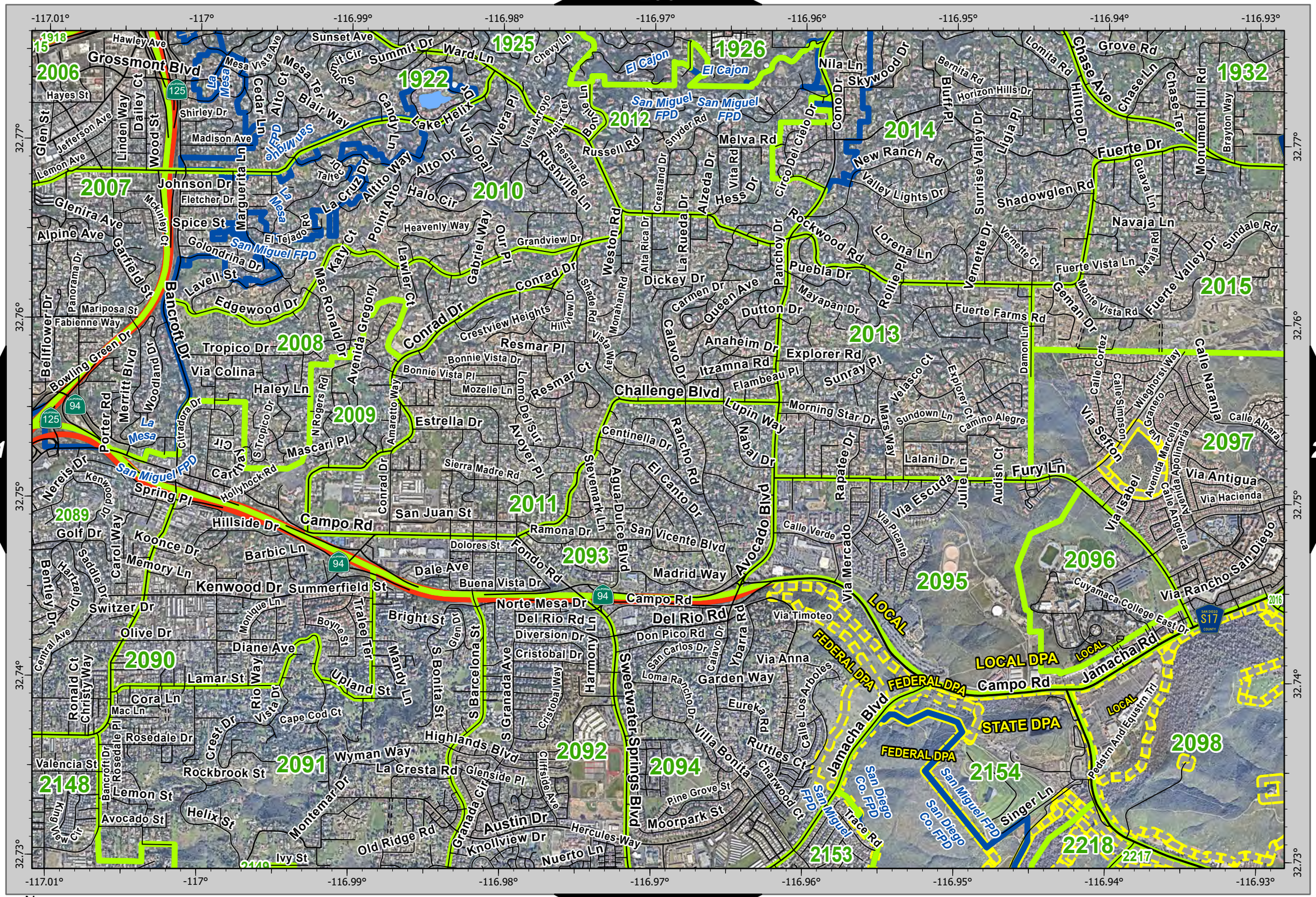
-117.01°
-117°
-116.99°
-116.98°
-116.97°
-116.96°
-116.95°
-116.94°
-116.93°
32.77°
32.76°
32.75°
32.74°
32.73°
2006
2007
2008
2009
2010
2011
2012
2013
2014
2015
2089
2090
2091
2092
2093
2094
2095
2096
2097
2098
2148
2153
2154
2218
1918
1922
1925
1926
1932
2016
2017
Grossmont Blvd
Hawley Ave
Sunset Ave
Summit Dr
Ward Ln
Chevy Ln
El Cajon
San Miguel FPD
Nila Ln
Skywood Dr
Grove Rd
Chase Ave
Chase Ln
Chase Ter
Lomita Rd
Bernita Rd
Horizon Hills Dr
Bluff Pl
Hilltop Dr
Monument Hill Rd
Brayton Way
Hayes St
Shirley Dr
Madison Ave
Lemon Ave
Jefferson Ave
Glen St
Linden Way
Dailey Ct
Wood St
Mesa Vista Ave
Mesa Ter
Cedar Ln
Alto Ct
Blair Way
Candy Ln
Lake Helix Dr
Via Opal
Vivera Pl
Vista Arroyo
Helix Ter
Bonita Ln
Russell Rd
Rushville Ln
Resmar Rd
Snyder Rd
Crestland Dr
Melva Rd
Vita Rd
Alzeda Dr
Hess Dr
Cerro Del Cielo Dr
Cono Dr
New Ranch Rd
Valley Lights Dr
Sunrise Valley Dr
Ligia Pl
Fuerte Dr
Cuyamaca Ln
Shadowglen Rd
Navaja Ln
Navaja Rd
Sundale Rd
Fuerte Valley Dr
Fuerte Vista Ln
Monte Vista Rd
Vernette Dr
Vernette Ct
Lorena Ln
Rollie Pl
Rockwood Rd
Panchoy Dr
Puebla Dr
Geman Dr
Fuerte Farms Rd
Damon Ln
Johnson Dr
Fletcher Dr
Marguerita Ln
La Mesa
La Cruz Dr
Altito Way
Point Alto Dr
Alto Dr
Halo Cir
Heavenly Way
Grandview Dr
Gabriel Way
Our Pl
Lawler Ct
Katy Ct
Mac Ronald Dr
Glenira Ave
Alpine Ave
Garfield St
Mariposa St
Fabienne Way
Panorama Dr
Bellflower Dr
Spice St
Colondrina Dr
El Tejado Rd
Lavell St
Edgewood Dr
Bancroft Dr
Mckinley Ct
Bowling Green Dr
Merritt Blvd
Woodland Dr
Porter Rd
Citradora Dr
Tropico Dr
Via Colina
Haley Ln
Avenida Gregory
N Rogers Rd
S Tropico Dr
Mascari Pl
Amaretto Way
Conrad Dr
Crestview Heights
Hillview Dr
Shade Rd
Monahan Rd
Vista Way
Resmar Pl
Bonnie Vista Dr
Bonnie Vista Pl
Mozelle Ln
Resmar Ct
Lomo Del Sur
Challenge Blvd
Estrella Dr
Sierra Madre Rd
Avoyer Pl
Centinella Dr
Rancho Rd
El Canto Dr
Lupin Way
Nabal Dr
Morning Star Dr
Mars Way
Velasco Ct
Explorer Ct
Explorer Rd
Itzamna Rd
Flambeau Pl
Sunray Pl
Sundown Ln
Camino Alegre
Lalani Dr
Fury Ln
Audish Ct
Rapatee Dr
Via Escuda
Julie Ln
Via Mercado
Calle Verde
Via Picante
Via Isabel
Via Sefton
Calle Cortez
Calle Simposio
Wieghorst Way
Via Granero
Calle Naranja
Calle Albara
Via Antigua
Via Hacienda
Avenida Apolinaria
Avenida Marcella
Calle Angelica
Via Rancho San Diego
Cuyamaca College East Dr
Jamacha Rd
Campo Rd
Jamacha Blvd
Dutton Dr
Mayapan Dr
Anaheim Dr
Queen Ave
Carmen Dr
Dickey Dr
La Rueda Dr
Alta Rica Dr
Weston Rd
Conrad Dr
Lawler Ct
Gabriel Way
Our Pl
Grandview Dr
Heavenly Way
Halo Cir
Point Alto Dr
Alto Dr
Altito Way
La Cruz Dr
Talte Dr
Vivera Pl
Rushville Ln
Resmar Rd
Russell Rd
Snyder Rd
Crestland Dr
Melva Rd
Vita Rd
Alzeda Dr
Hess Dr
Cerro Del Cielo Dr
Cono Dr
Skywood Dr
Nila Ln
El Cajon
San Miguel FPD
Chevy Ln
Ward Ln
Summit Dr
Sunset Ave
Hawley Ave
Grossmont Blvd
Mesa Vista Ave
Mesa Ter
Cedar Ln
Alto Ct
Blair Way
Candy Ln
Lake Helix Dr
Via Opal
Vivera Pl
Vista Arroyo
Helix Ter
Bonita Ln
Russell Rd
Rushville Ln
Resmar

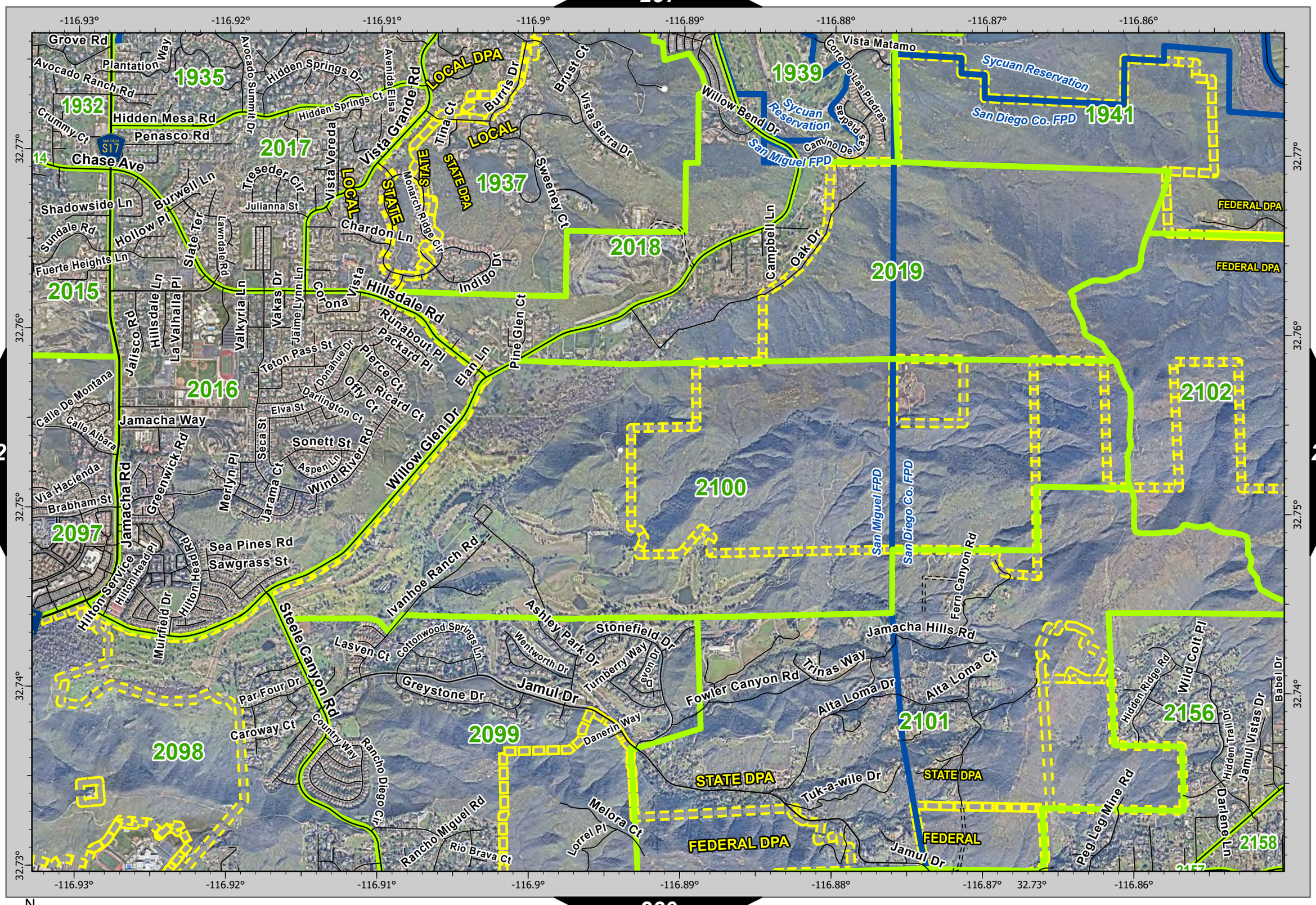

N

0 0.13 0.25 0.5 Miles

258

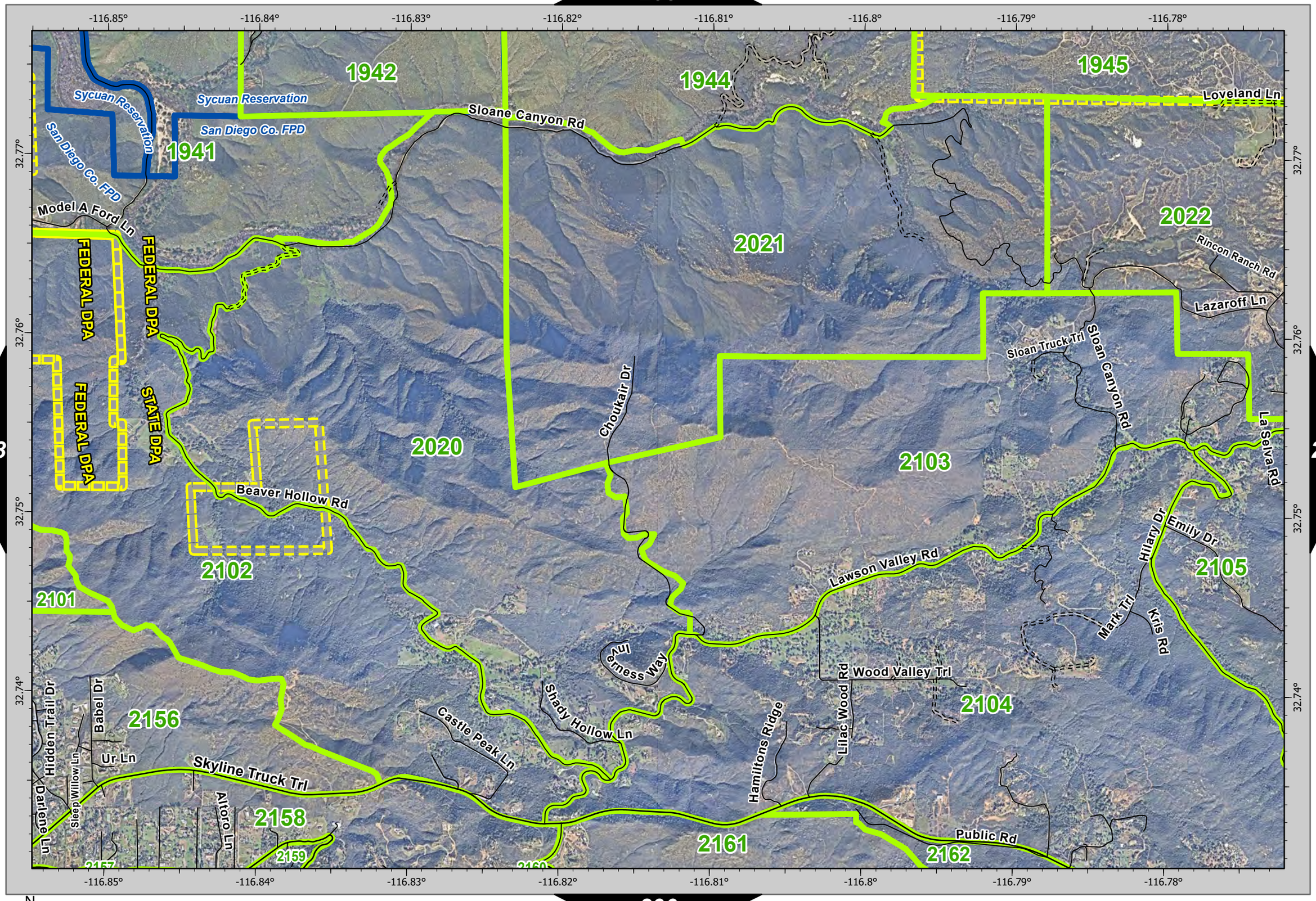

273 275

290

N

0 0.13 0.25 0.5 Miles

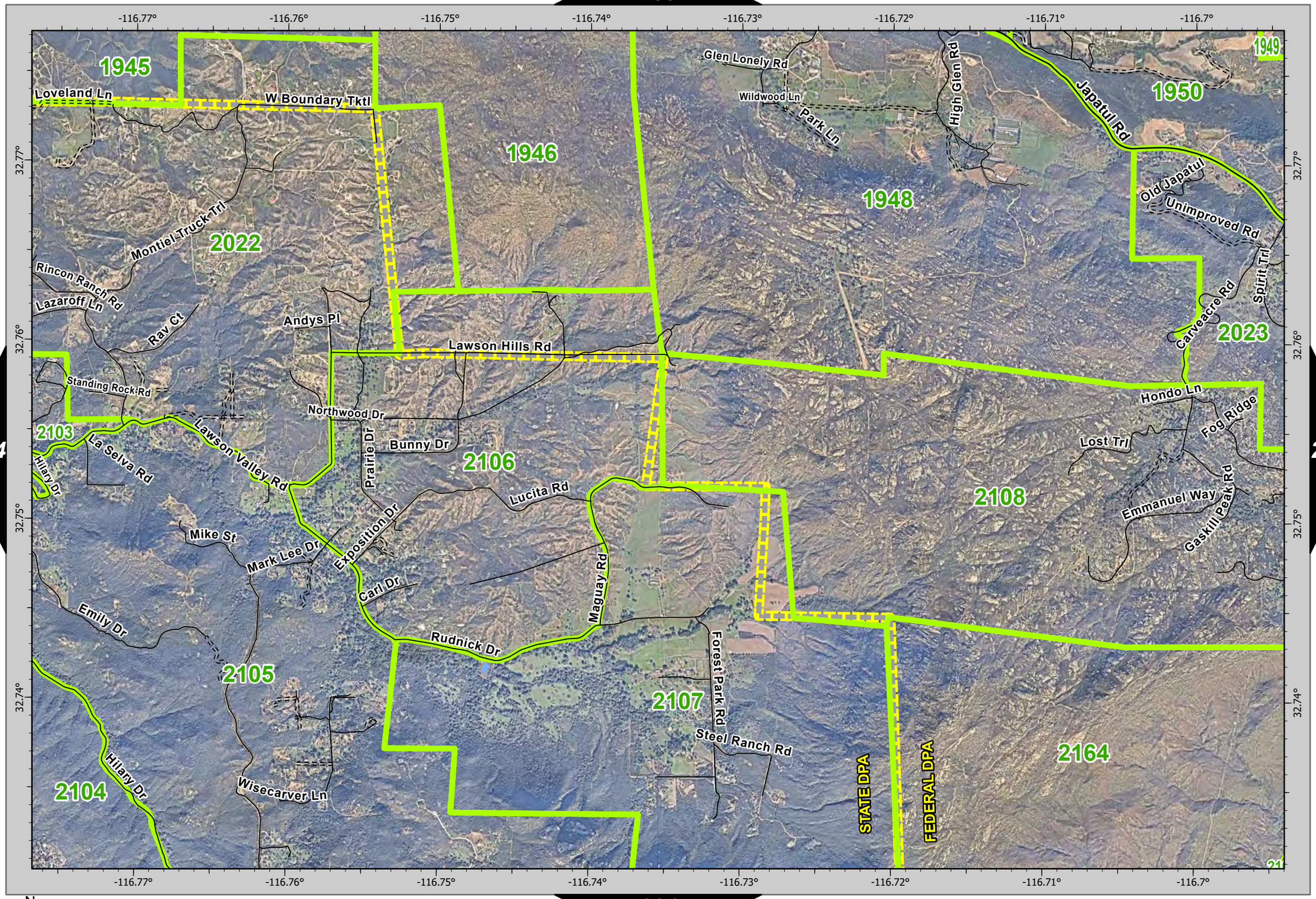
-116.77°
-116.76°
-116.75°
-116.74°
-116.73°
-116.72°
-116.71°
-116.7°
32.77°
32.76°
32.75°
32.74°
1945
1946
1948
1949
1950
2022
2023
2103
2106
2108
2105
2104
2107
2164
Loveland Ln
W Boundary Tktl
Montiel Truck Trl
Rincon Ranch Rd
Lazaroff Ln
Rav Ct
Andys Pl
Lawson Hills Rd
Standing Rock Rd
Northwood Dr
Lawson Valley Rd
La Selva Rd
Hilary Dr
Prairie Dr
Bunny Dr
Lucita Rd
Exposition Dr
Mike St
Mark Lee Dr
Carl Dr
Rudnick Dr
Maguay Rd
Emily Dr
Wisecarver Ln
Forest Park Rd
Steel Ranch Rd
STATE DPA
FEDERAL DPA
Glen Lonely Rd
Wildwood Ln
Park Ln
High Glen Rd
Japatul Rd
Old Japatul
Unimproved Rd
Spirit Trl
Carveacre Rd
Hondo Ln
Fog Ridge
Lost Trl
Emmanuel Way
Gaskill Peak Rd
274
276
291
N
0
0.13
0.25
0.5
Miles

276 260 276

-116.69° -116.68° -116.67° -116.66° -116.65° -116.64° -116.63° -116.62°

32.77° 32.76° 32.75° 32.74°

1949 1950 1952 1954 2025 2026 2027 2023 2024 2111 2108 2164 2109 2110

Hyanoak Ct
Japatul Valley Rd
Japatul Rd
Carveacre Rd
Japatul Spur
Mariah Way
Fusco Ln
Spirit Trl
Gaskill Peak Rd
Eagle Pass
Old Oak Rd
Barrett Ranch Rd
Sky Ridge
Slant Rock Rd
Horsethief
Japatul Tie
Lyons Valley Rd
Corte Madera Rd
2166
2167

275 277

276 292 276

N

0 0.13 0.25 0.5 Miles

277

261

277

-116.62° -116.61° -116.6° -116.59° -116.58° -116.57° -116.56° -116.55° -116.54°

32.77°

32.76°

32.75°

32.74°

2026

2027

2028

2029

2030

2031

1957

2111

2110

2112

2167

2237

Corte Madera Rd

Los Pinos Rd

Los Pinos Lookout

Corral Canyon

276

278

293

277

N

0 0.13 0.25 0.5 Miles

277

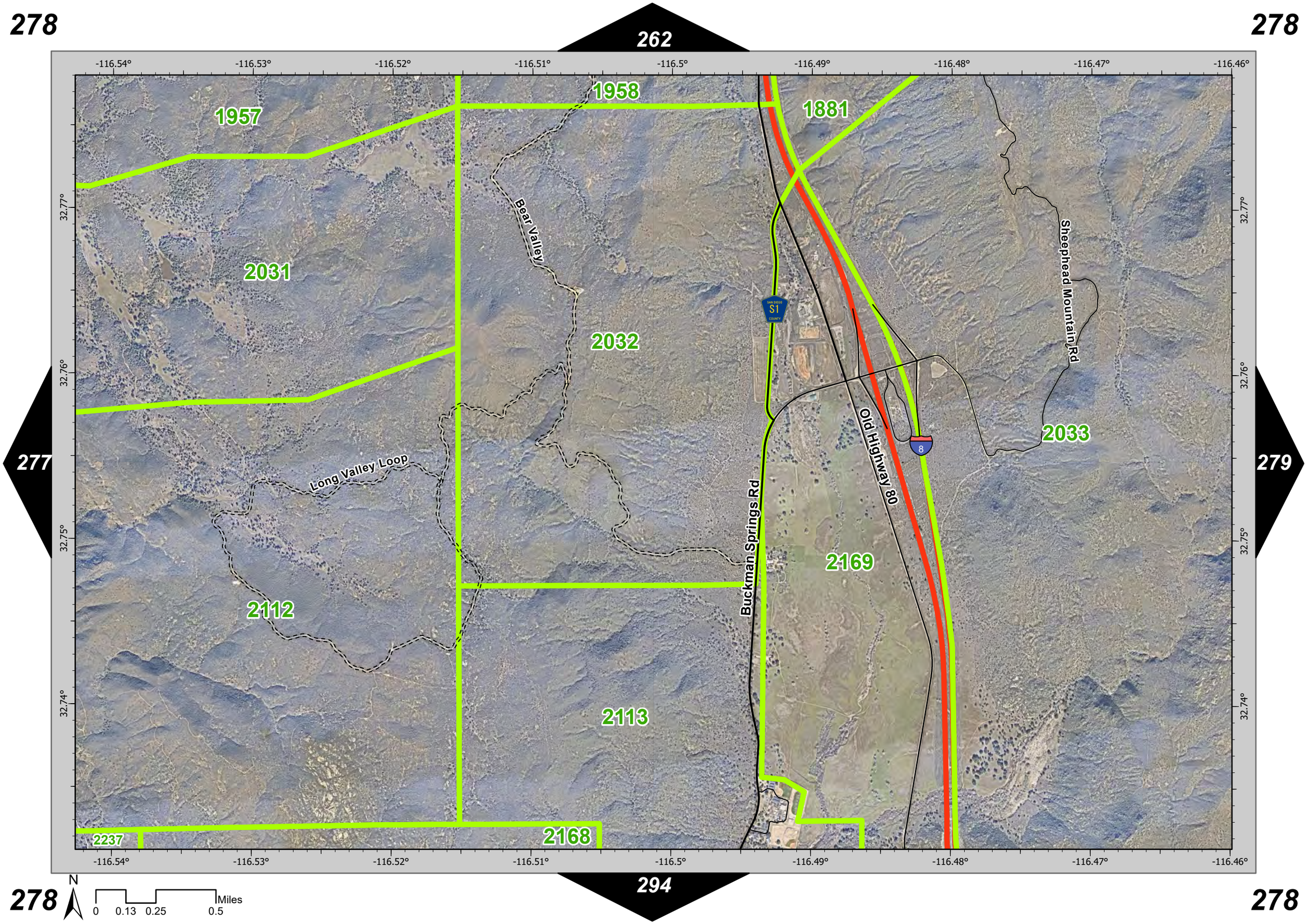
278
262
278
-116.54°
-116.53°
-116.52°
-116.51°
-116.5°
-116.49°
-116.48°
-116.47°
-116.46°
1957
1958
1881
2031
2032
2033
2112
2113
2168
2169
2237
Bear Valley
Long Valley Loop
Buckman Springs Rd
Old Highway 80
Sheephead Mountain Rd
S1
8
277
279
32.77°
32.76°
32.75°
32.74°
294
278
N
0
0.13
0.25
0.5
Miles
278

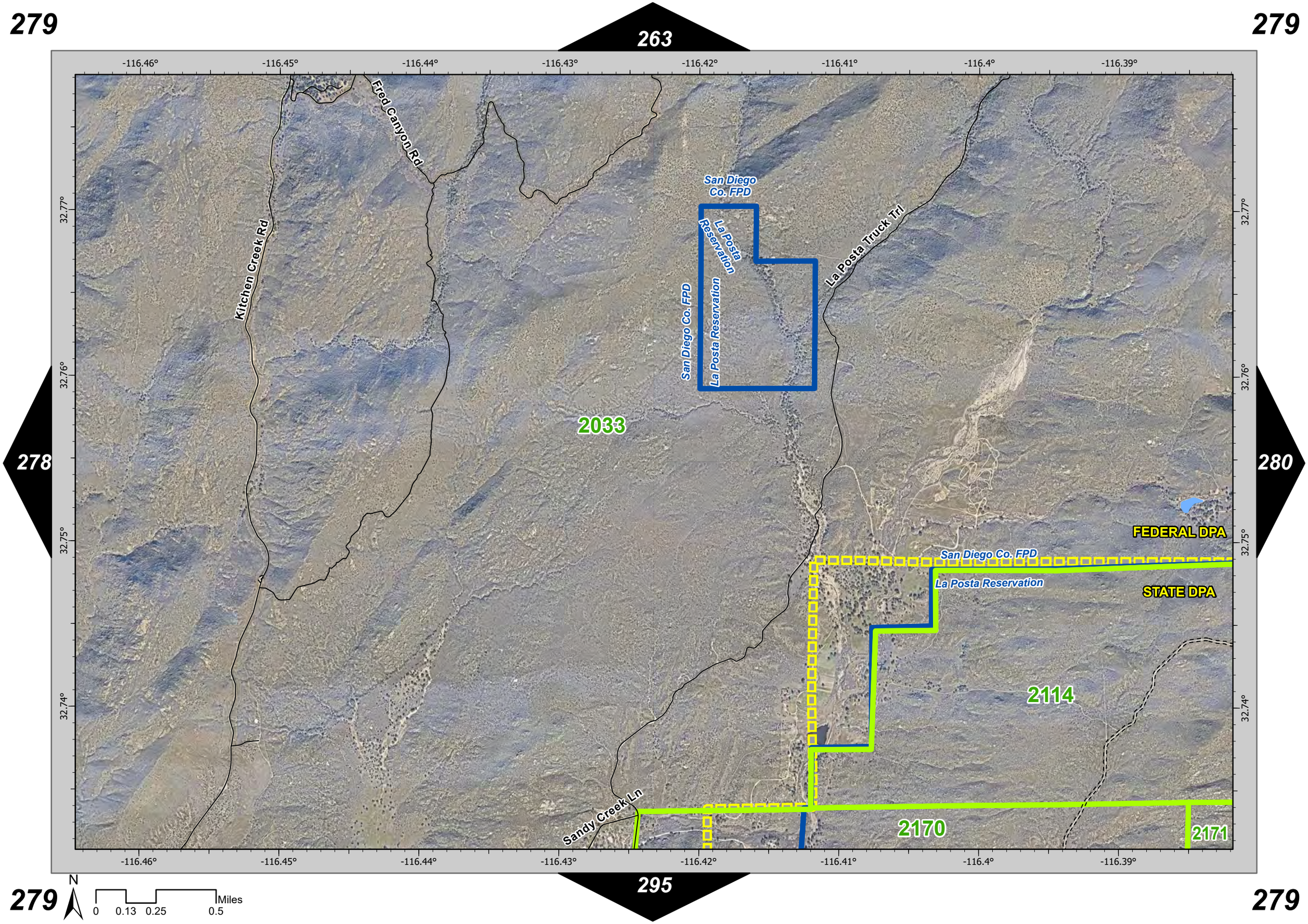

279
263
279
278
280
295
279
279
-116.46°
-116.45°
-116.44°
-116.43°
-116.42°
-116.41°
-116.4°
-116.39°
32.77°
32.76°
32.75°
32.74°
Fred Canyon Rd
Kitchen Creek Rd
San Diego Co. FPD
La Posta Reservation
San Diego Co. FPD
La Posta Reservation
La Posta Truck Trl
2033
FEDERAL DPA
San Diego Co. FPD
La Posta Reservation
STATE DPA
2114
Sandy Creek Ln
2170
2171
N
0
0.13
0.25
0.5
Miles

-116.38° -116.37° -116.36° -116.35° -116.34° -116.33° -116.32° -116.31°

32.77° 32.76° 32.75° 32.74°

FEDERAL DPA
STATE DPA
1959
1960
1961
Mc Cain Valley Rd
Manzanita-Cottonwood Rd
San Diego Co. FPD
Manzanita Reservation
Canebrake Rd
2033
2116
2115
2117
Cross Rd
Lost Valley Rd
Hubble Rd
La Posta Reservation
2114
Blackwood Rd
Old Mine Rd
Tusil Rd
Crestwood Rd
Campo Reservation
2170
2171
2173
2174
2175

279
281
296

N
0 0.13 0.25 0.5 Miles

265

280

282

297

-116.3° -116.29° -116.28° -116.27° -116.26° -116.25° -116.24° -116.23°

32.77° 32.76° 32.75° 32.74°

Mc Cain Valley Rd

Lost Valley Rd

Public Rd

1961

1962

2034

2035

2117

2118

2177

N

0 0.13 0.25 0.5 Miles

266

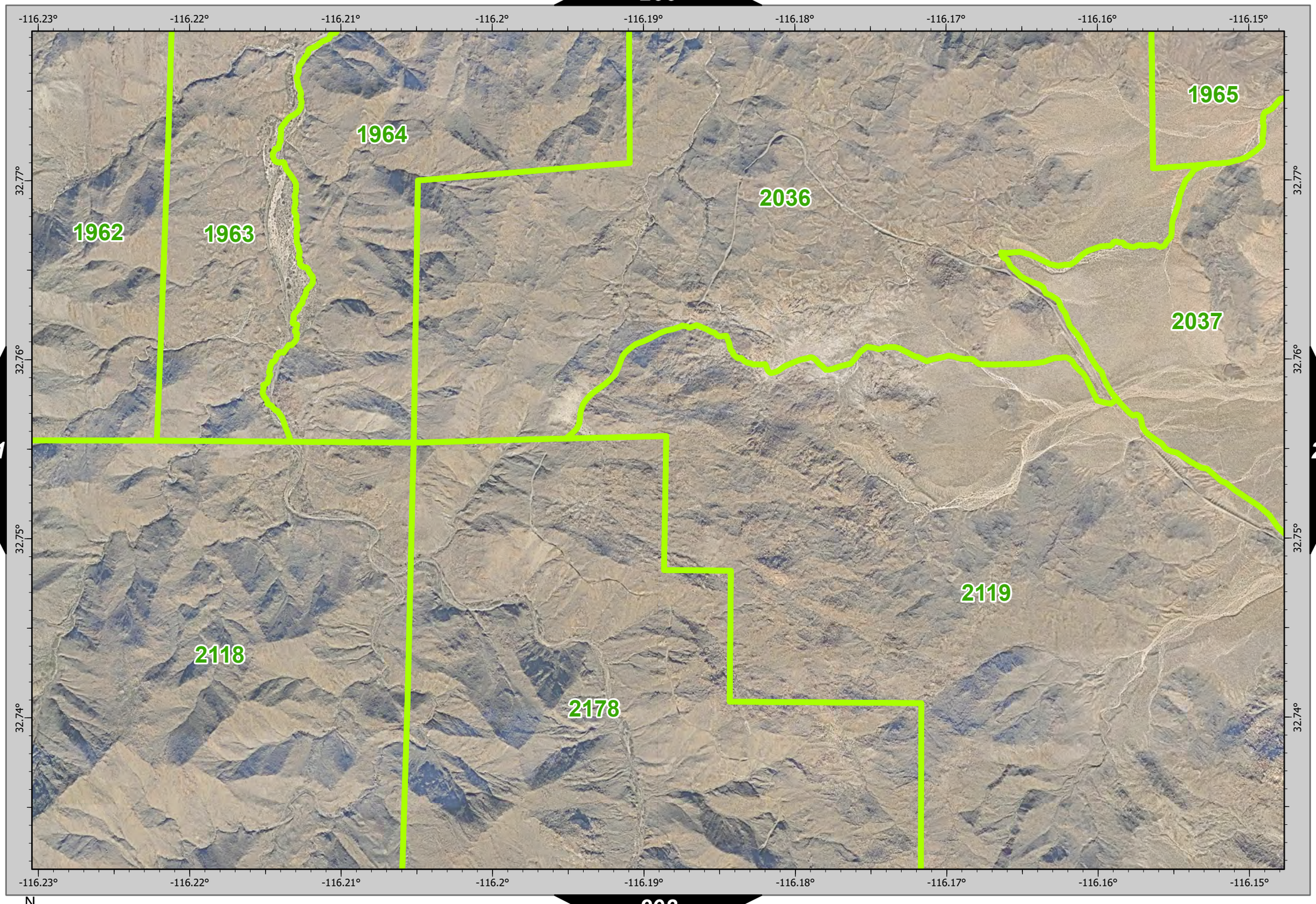

281

286

298

N

0 0.13 0.25 0.5 Miles

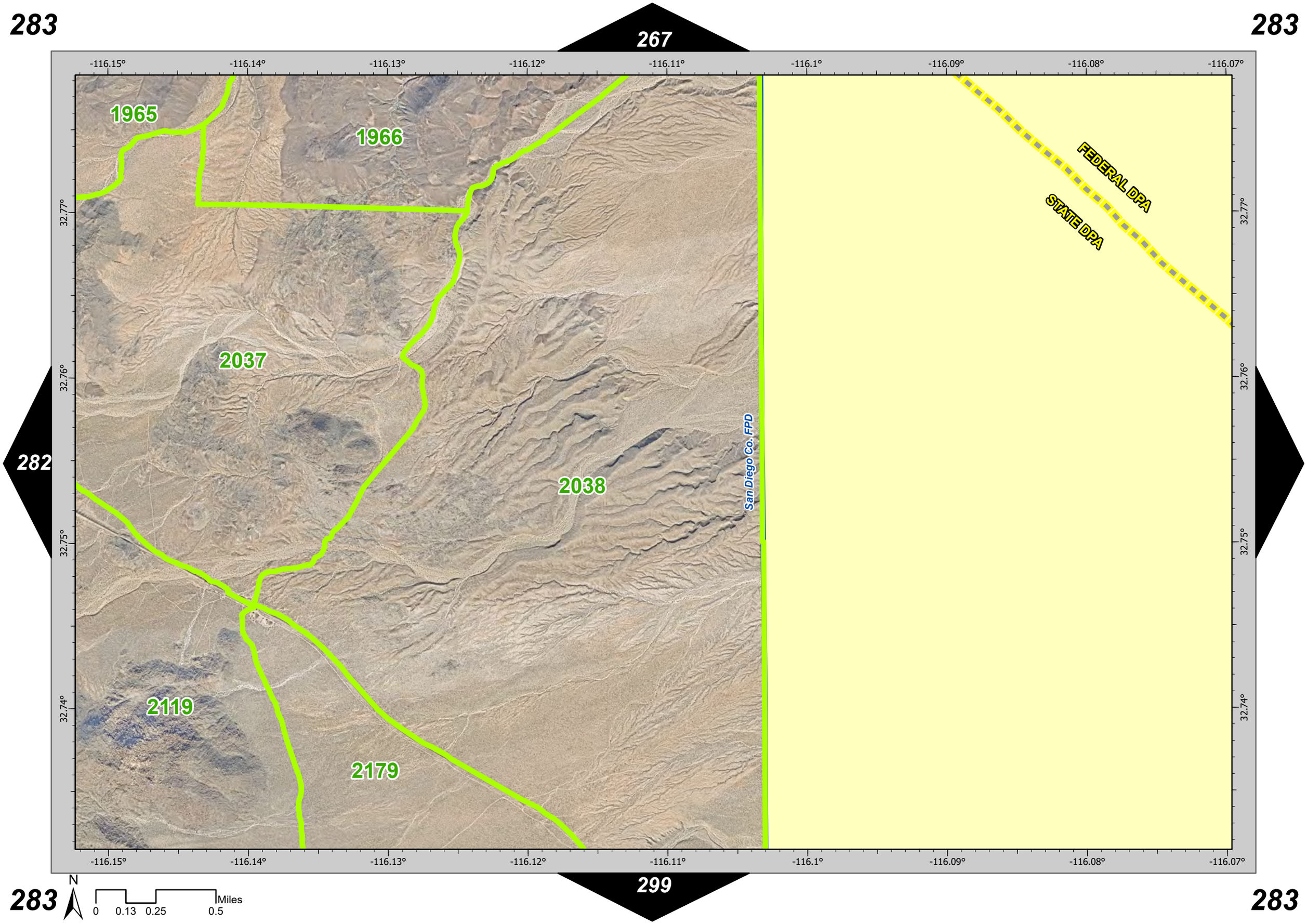
283
283
267
282
299
283
283
-116.15°
-116.14°
-116.13°
-116.12°
-116.11°
-116.1°
-116.09°
-116.08°
-116.07°
32.77°
32.76°
32.75°
32.74°
1965
1966
2037
2038
2119
2179
San Diego Co. FPD
FEDERAL DPA
STATE DPA
N
0
0.13
0.25
0.5
Miles

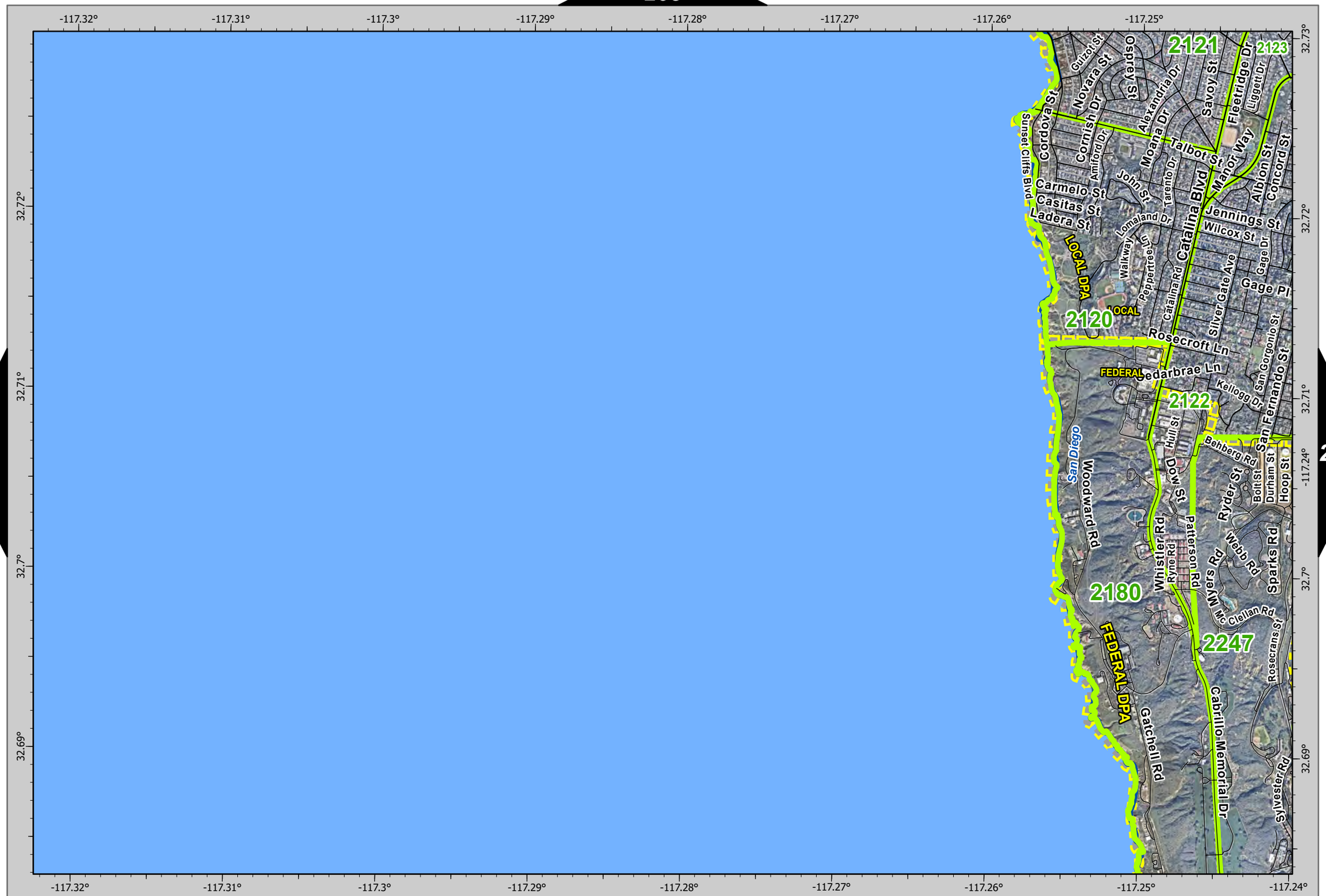
-117.32°
-117.31°
-117.3°
-117.29°
-117.28°
-117.27°
-117.26°
-117.25°
-117.24°
32.73°
32.72°
32.71°
32.7°
32.69°
2121
2123
2120
2122
2180
2247
LOCAL DPA
LOCAL
FEDERAL
FEDERAL DPA
Cordova St
Sunset Cliffs Blvd
Novara St
Cornish Dr
Guizot St
Osprey St
Alexandria Dr
Savoy St
Fleetridge Dr
Liggett Dr
Amiford Dr
Moana Dr
Talbot St
Manor Way
Albion St
Concord St
John St
Tarento Dr
Carmelo St
Casitas St
Ladera St
Lomaland Dr
Jennings St
Wilcox St
Gage Dr
Gage Pl
Walkway
Peppertree Ln
Catalina Rd
Catalina Blvd
Silver Gate Ave
Rosecroft Ln
Cedarbrae Ln
Kellogg Dr
San Gorgonio St
San Fernando St
San Diego
Woodward Rd
Hull St
Behberg Rd
Bolt St
Durham St
Hoop St
Dow St
Ryder St
Whistler Rd
Ryne Rd
Patterson Rd
Webb Rd
Sparks Rd
Wyers Rd
Mc Clellan Rd
Rosecrans St
Gatchell Rd
Cabrillo Memorial Dr
Sylvester Rd
N
0
0.13
0.25
0.5
Miles

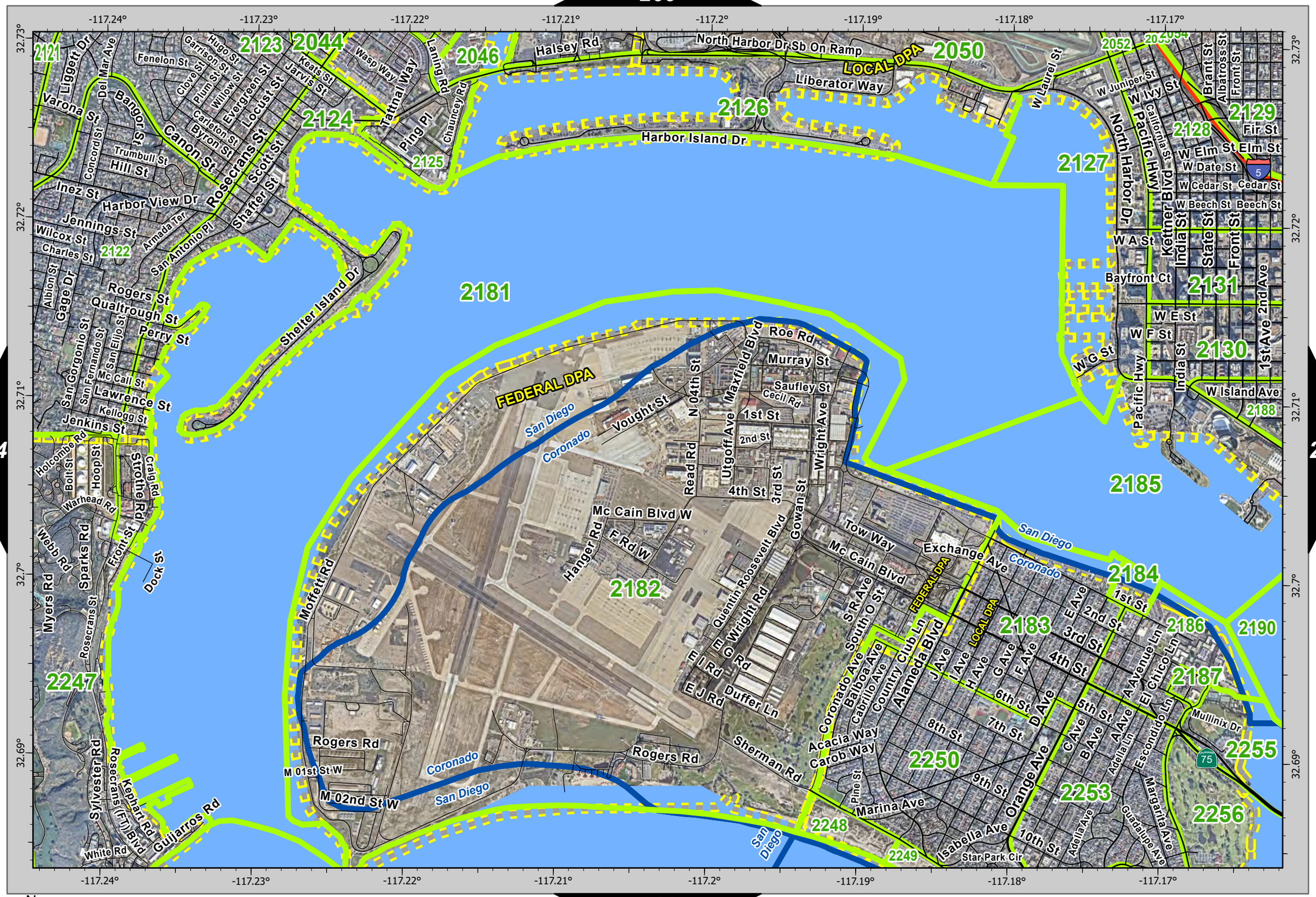

N

0 0.13 0.25 0.5 Miles

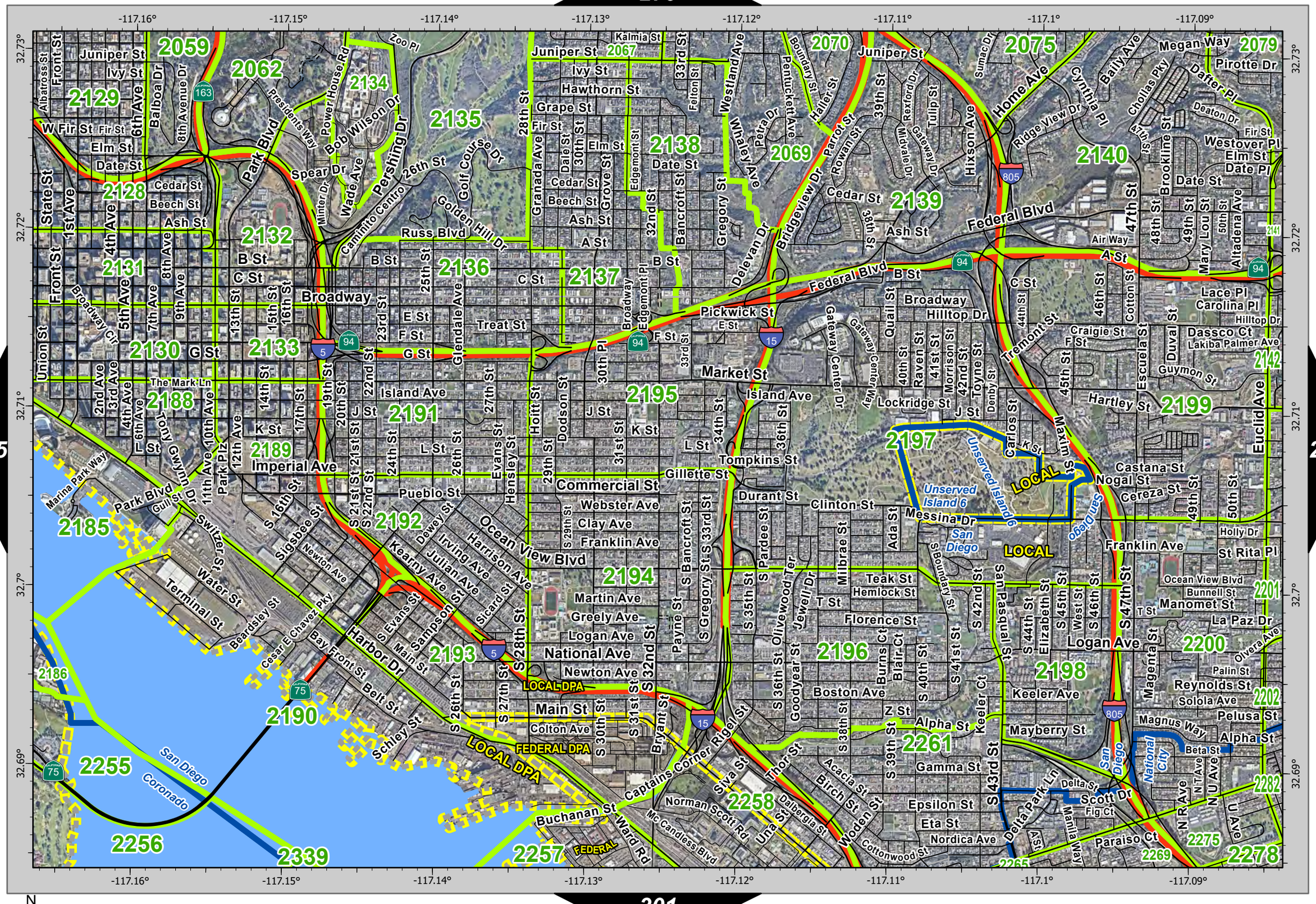
-117.16°
-117.15°
-117.14°
-117.13°
-117.12°
-117.11°
-117.1°
-117.09°
32.73°
32.72°
32.71°
32.7°
32.69°
2059
2062
2134
2135
2067
2070
2075
2079
2129
2128
2138
2069
2140
2139
2132
2131
2136
2137
2133
2130
2188
2191
2195
2189
2197
2192
2194
2193
2185
2186
2190
2196
2198
2255
2256
2339
2257
2258
2261
2199
2200
2201
2202
2282
2275
2278
2269
2265
2141
2142
Juniper St
Ivy St
Hawthorn St
Grape St
Fir St
Elm St
Date St
Cedar St
Beech St
Ash St
A St
B St
C St
Broadway
E St
F St
G St
Island Ave
J St
K St
L St
Imperial Ave
Pueblo St
Commercial St
Webster Ave
Clay Ave
Franklin Ave
Ocean View Blvd
Martin Ave
Greely Ave
Logan Ave
National Ave
Newton Ave
Main St
Colton Ave
Market St
Pickwick St
Federal Blvd
Home Ave
Broadway
Hilltop Dr
Lockridge St
Gillette St
Tompkins St
Durant St
Clinton St
Messina Dr
Gateway Center Dr
Gateway Center Way
Park Blvd
Marina Park Way
Gull St
Switzer St
Water St
Terminal St
Beardsley St
Cesar E Chavez Pky
Bay Front St
Harbor Dr
Belt St
Schley St
Buchanan St
Ward Rd
Mc Candless Blvd
Norman Scott Rd
Captains Corner
Rigel St
Thor St
Silva St
Bryant St
Dalbergia St
Una St
Woden St
Acacia St
Birch St
Cottonwood St
Nordica Ave
Eta St
Epsilon St
Gamma St
Mayberry St
Alpha St
Boston Ave
Goodyear St
Florence St
Hemlock St
Teak St
Milbrae St
Ada St
Jewell Dr
Olivewood Ter
Pardee St
Bancroft St
Gregory St
Payne St
Sampson St
Kearny Ave
Julian Ave
Irving Ave
Harrison Ave
Dewey St
Sigsbee St
Newton Ave
Sicard St
Evans St
Main St
Hoitt St
Dodson St
Hensley St
Evans St
Park Plz
Tony Gwynn Dr
Presidents Way
Power House Rd
Bob Wilson Dr
Pershing Dr
Wade Ave
Spear Dr
Minter Dr
Caminito Centro
Golden Hill Dr
Golf Course Dr
Zoo Pl
Russ Blvd
Granada Ave
Edgemont St
Broadway
Edgemont Pl
Delevan Dr
Bridgeview Dr
Westland Ave
Petra Dr
Pentucket Ave
Boundary St
Haller St
Parrot St
Rowan St
Rexford Dr
Midway Dr
Gateway Dr
Tulip St
Hixon Ave
Sumac Dr
Cynthia Pl
Baily Ave
Megan Way
Pirotte Dr
Dafter Pl
Chollas Pky
47th St
Brookline St
Deaton Dr
Ridge View Dr
Westover Pl
Elm St
Date Pl
Air Way
Mary Lou St
Altadena Ave
Lace Pl
Carolina Pl
Dassco Ct
Lakiba Palmer Ave
Craigie St
Guymon St
Hartley St
Tremont St
Cotton St
Duval St
Escuela St
Euclid Ave
Castana St
Nogal St
Cereza St
Holly Dr
St Rita Pl
Manomet St
La Paz Dr
Olivera Ave
Palin St
Reynolds St
Solola Ave
Pelusa St
Magnus Way
Beta St
Delta St
Scott Dr
Fig Ct
Paraiso Ct
Delta Park Ln
Manila Way
Unserved Island 6
San Diego
LOCAL
LOCAL DPA
FEDERAL DPA
FEDERAL
Coronado
National City
Front St
State St
1st Ave
4th Ave
5th Ave
6th Ave
7th Ave
8th Ave
9th Ave
10th Ave
11th Ave
12th Ave
13th St
14th St
15th St
16th St
17th St
19th St
20th St
21st St
22nd St
23rd St
24th St
25th St
26th St
27th St
28th St
29th St
30th St
31st St
32nd St
33rd St
34th St
36th St
39th St
40th St
41st St
42nd St
43rd St
44th St
45th St
46th St
47th St
48th St
49th St
50th St
Albatross St
Balboa Dr
8th Avenue Dr
Broadway Cir
Union St
2nd Ave
3rd Ave
The Mark Ln
Marina Park Way
S 16th St
S 21st St
S 22nd St
S 26th St
S 27th St
S 28th St
S 29th St
S 30th St
S 31st St
S 32nd St
S 33rd St
S 35th St
S 36th St
S 38th St
S 39th St
S 40th St
S 41st St
S 42nd St
S 43rd St
S 44th St
S 45th St
S 46th St
S 47th St
S Bancroft St
S Gregory St
S Pardee St
S Boundary St
Pasqual St
Elizabeth St
West St
Raven St
Morrison St
Toyne St
Denby St
Quail St
Rexford Dr
Sumac Dr
Ridge View Dr
Deaton Dr
Fir St
Date St
Cedar St
Ash St
A St
B St
C St
E St
F St
G St
J St
K St
L St
Island Ave
Broadway
Hilltop Dr
Lockridge St
Market St
Pickwick St
Federal Blvd
Air Way
Craigie St
Guymon St
Hartley St
Lace Pl
Carolina Pl
Dassco Ct
Lakiba Palmer Ave
Holly Dr
St Rita Pl
Ocean View Blvd
Bunnell St
Manomet St
La Paz Dr
Palin St
Reynolds St
Solola Ave
Pelusa St
Magnus Way
Beta St
Alpha St
Mayberry St
Keeler Ave
Logan Ave
Franklin Ave
Castana St
Nogal St
Cereza St
Messina Dr
Unserved Island 6
San Diego
LOCAL
Delta St
Scott Dr
Fig Ct
Paraiso Ct
Delta Park Ln
Manila Way
Gamma St
Epsilon St
Eta St
Nordica Ave
Cottonwood St
Acacia St
Birch St
Woden St
Norman Scott Rd
Mc Candless Blvd
Buchanan St
Ward Rd
Captains Corner
Rigel St
Thor St
Silva St
Bryant St
Dalbergia St
Una St
Payne St
Sampson St
Kearny Ave
Julian Ave
Irving Ave
Harrison Ave
Dewey St
Sigsbee St
Newton Ave
Sicard St
Evans St
Main St
Hoitt St
Dodson St
Hensley St
Park Plz
Tony Gwynn Dr
Presidents Way
Power House Rd
Bob Wilson Dr
Pershing Dr
Wade Ave
Spear Dr
Minter Dr
Caminito Centro
Golden Hill Dr
Golf Course Dr
Zoo Pl
Russ Blvd
Granada Ave
Edgemont St
Broadway
Edgemont Pl
Delevan Dr
Bridgeview Dr
Westland Ave
Petra Dr
Pentucket Ave
Boundary St
Haller St
Parrot St
Rowan St
Rexford Dr
Midway Dr
Gateway Dr
Tulip St
Hixon Ave
Sumac Dr
Cynthia Pl
Baily Ave
Megan Way
Pirotte Dr
Dafter Pl
Chollas Pky
47th St
Brookline St
Deaton Dr
Ridge View Dr
Westover Pl
Elm St
Date Pl
Air Way
Mary Lou St
Altadena Ave
Lace Pl
Carolina Pl
Dassco Ct
Lakiba Palmer Ave
Craigie St
Guymon St
Hartley St
Tremont St
Cotton St
Duval St
Escuela St
Euclid Ave
Castana St
Nogal St
Cereza St
Holly Dr
St Rita Pl
Manomet St
La Paz Dr
Olivera Ave
Palin St
Reynolds St
Solola Ave
Pelusa St
Magnus Way
Beta St

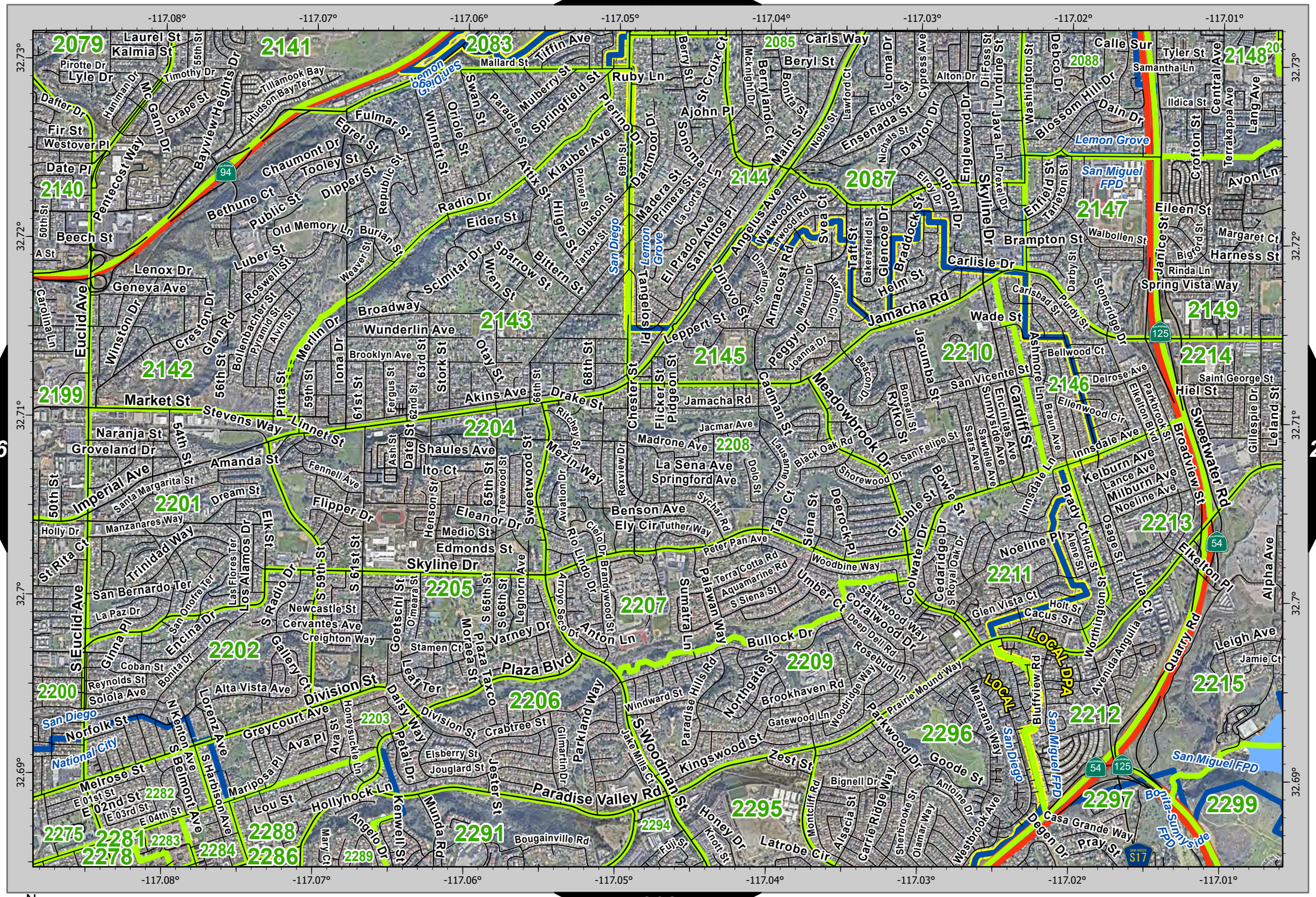

286

288

302

287 N 0 0.13 0.25 0.5 Miles

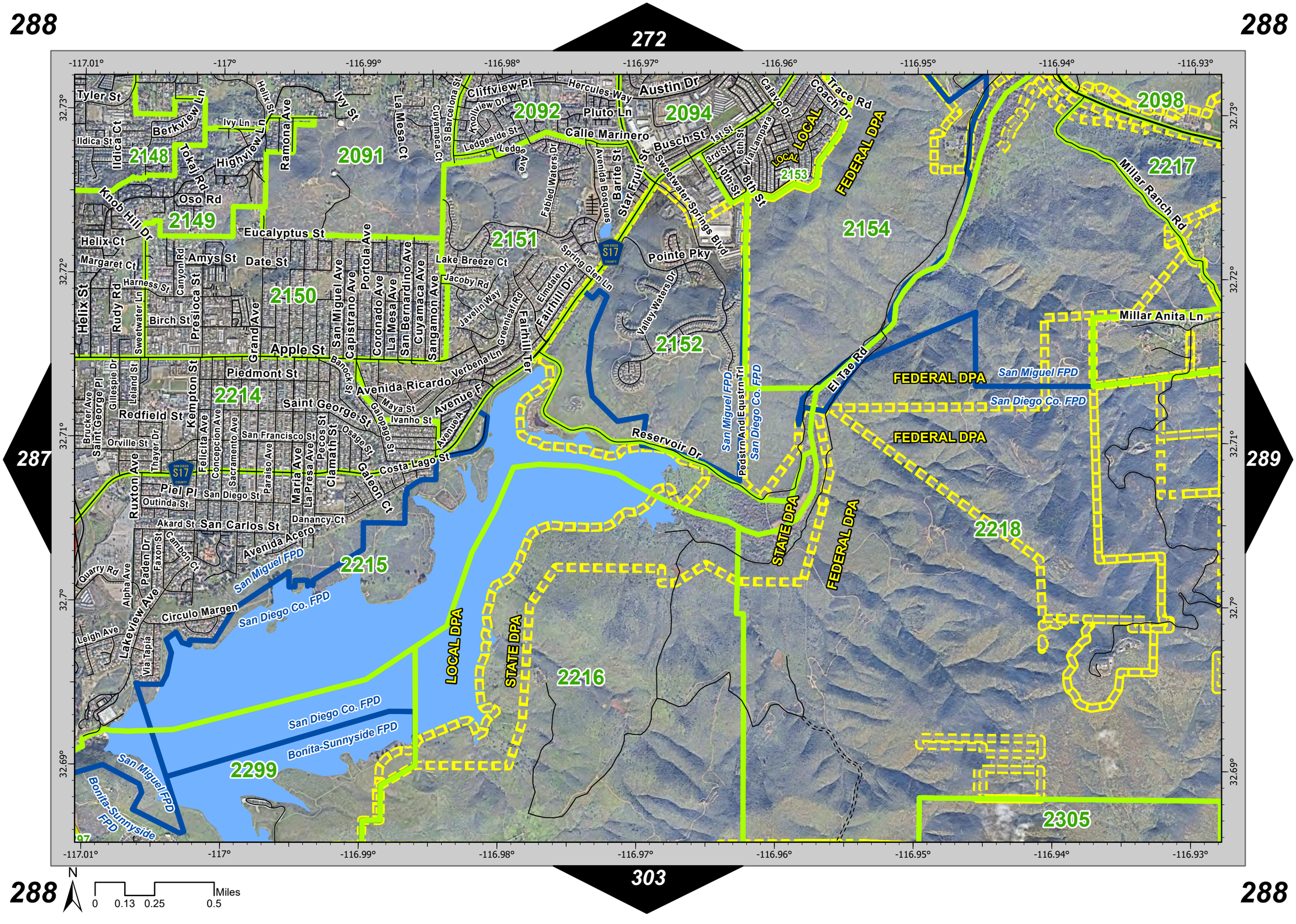

288
272
288
287
289
303
288
288
-117.01°
-117°
-116.99°
-116.98°
-116.97°
-116.96°
-116.95°
-116.94°
-116.93°
32.73°
32.72°
32.71°
32.7°
32.69°
2148
2149
2150
2151
2152
2153
2154
2091
2092
2094
2098
2217
2214
2215
2216
2218
2299
2305
Tyler St
Berkview Ln
Ildica St
Ildica Ct
Tokai Rd
Highview Ln
Ivy Ln
Helix St
Ramona Ave
Ivy St
La Mesa Ct
Cuyamaca Ct
S Barcelona St
Knollview Dr
Cliffview Pl
Hercules Way
Austin Dr
Pluto Ln
Calle Marinero
Ledgeside St
Ledge Ave
Fabled Waters Dr
Avenida Bosques
Barite St
Star Fruit St
Busch St
Sweetwater Springs Blvd
1st St
3rd St
6th St
10th St
8th St
Via Lampara
Calavo Dr
Coach Dr
Trace Rd
LOCAL
FEDERAL DPA
Millar Ranch Rd
Knob Hill Dr
Oso Rd
Eucalyptus St
Helix Ct
Margaret Ct
Amys St
Date St
Canyon Rd
Harness St
Birch St
Presioca St
Grand Ave
Apple St
Piedmont St
Kempton St
Redfield St
Saint George Pl
Gillespie Dr
Leland St
Brucker Ave
Saint George St
Orville St
Thayer Dr
Ruxton Ave
Felicita Ave
Concepcion Ave
Sacramento Ave
San Francisco St
Paraiso Ave
Maria Ave
La Presa Ave
Pecos St
Clamath St
Osage St
Galopago St
Maya St
Ivanho St
Avenue A
Avenue F
Avenida Ricardo
Verbena Ln
Banock St
Galeon Ct
Costa Lago St
Piel Pl
San Diego St
Outinda St
Akard St
San Carlos St
Danancy Ct
Avenida Acero
Cambon Ct
Faxon St
Paden Dr
Alpha Ave
Quarry Rd
Lakeview Ave
Circulo Margen
Leigh Ave
Via Tapia
Lake Breeze Ct
Jacoby Rd
Javelin Way
Greenleaf Rd
Fairhill Dr
Fairhill Ter
Elmdale Dr
Spring Glen Ln
Pointe Pky
Valley Waters Dr
Reservoir Dr
San Miguel FPD
Pedstrn And Equstrn Trl
San Diego Co. FPD
El Tae Rd
Millar Anita Ln
San Miguel FPD
San Diego Co. FPD
FEDERAL DPA
FEDERAL DPA
STATE DPA
FEDERAL DPA
LOCAL DPA
STATE DPA
San Miguel FPD
San Diego Co. FPD
San Diego Co. FPD
Bonita-Sunnyside FPD
San Miguel FPD
Bonita-Sunnyside FPD
N
0
0.13
0.25
0.5
Miles

289 273 289

288 290

289 304 289

-116.93° -116.92° -116.91° -116.9° -116.89° -116.88° -116.87° -116.86° -116.85°

32.73° 32.72° 32.71° 32.7° 32.69°

STATE DPA
Campo Rd
FEDERAL DPA
Old Campo Rd
Vista Cielo Dr
Fair Oaks Ln
Fair Acres Ln
Pine Ln
Canfield Rd
Rancho Miguel Rd
Rio Brava Ct
Lorrel Pl
Melora Ct
Jamul Dr
Mexican Canyon Rd
Myrtle St
Rio Madre Ln
Peg Leg Mine Rd
Raven Hill Rd
Loma Vista Dr
Pleasant View Ln
Heide Ln
Soofi Pl
Vista De Chaparros Dr
Millar Ranch Rd
Wache Dr
Via Marbella
San Miguel FPD
San Diego Co. FPD
STATE
Vista Diego Rd
Reservoir Dr
Lyons Valley Rd
Impink Pl
Avenida De Oro
Calle De Oro
Dora Vista Ln
Olive Vista Dr
Miramontes Rd
Vista Sage Ln
Indian Springs Dr
Colina Verde Ln
Schlee Canyon Rd
Jefferson Rd
Via De Jamul
Hillside Estates Dr
Sage Mountain Ln
Adele Ln
Proctor Valley Ln
Pita Ct
Bear Mountain Way
Abell Dr
Pioneer Way
Melody Ln
Sprint Way
Maxfield Rd
Short Ct
Hillside Dr
Calle Bueno Ganar
Calle Mesquite
Las Palmas Rd
Echo Valley Rd
Shadow Valley
Coyote Row
Proctor Valley Rd
Whispering Meadows Ln
Melody Rd
Peaceful Valley Ranch Rd
Cupeno Ct
Vista Del Presilla Dr
Rancho Jamul Dr
FEDERAL DPA
FEDERAL DPA
Proctor Valley Rd

2098 2099 2101 2158 2217 2156 2157 2218 2155 2222 2219 2220 2221 2223 2389 2305

94

0 0.13 0.25 0.5 Miles

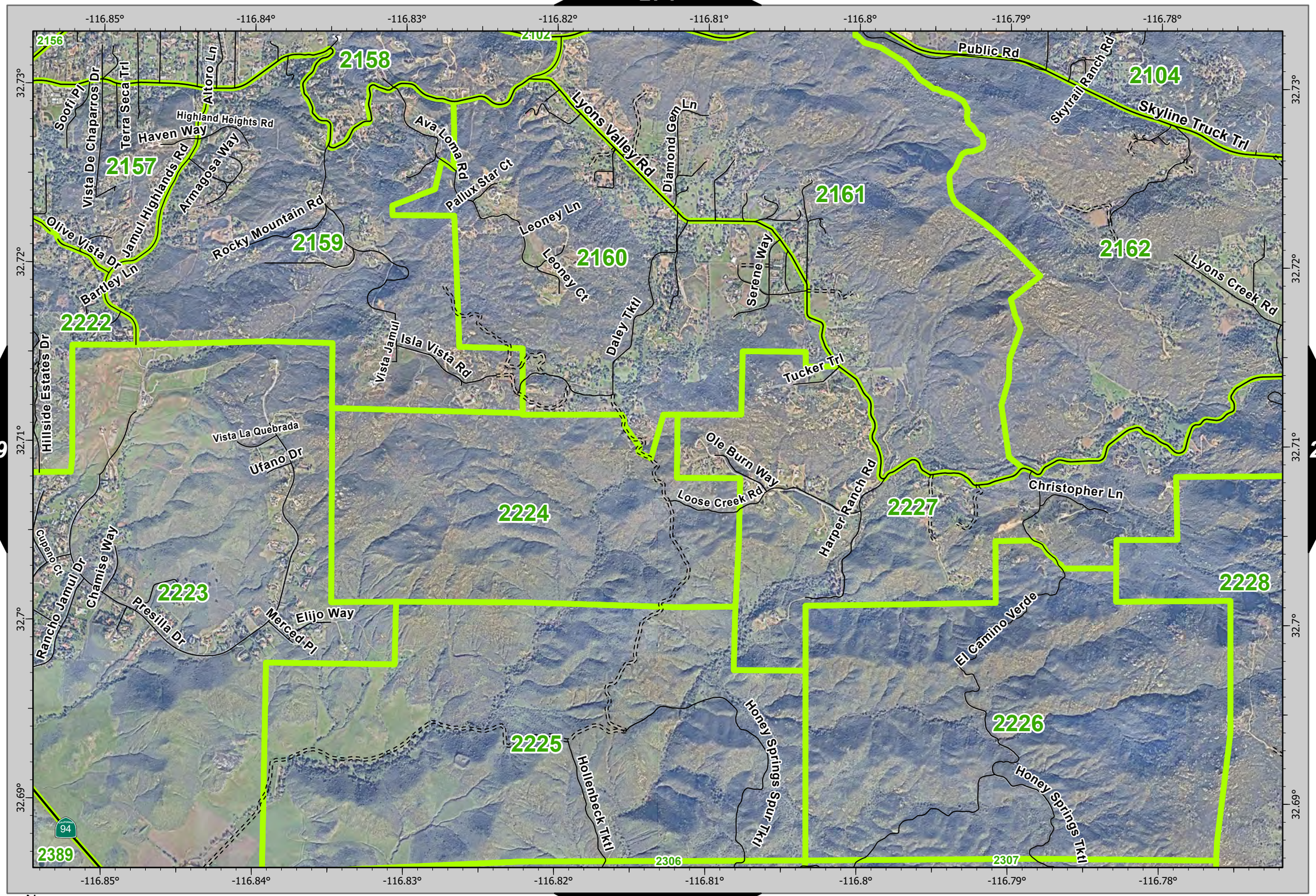

289 291

305

290 290

N

0 0.13 0.25 0.5 Miles

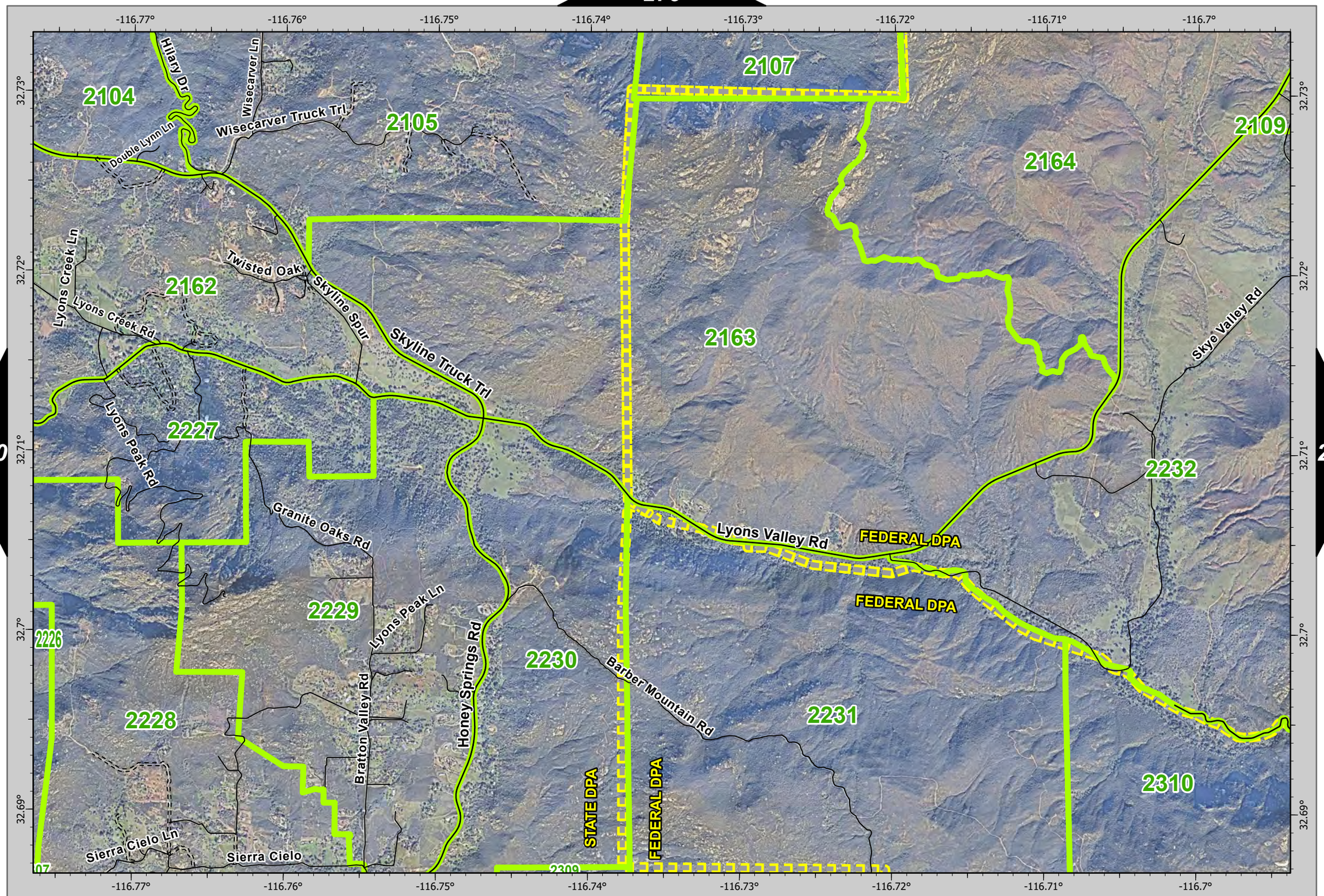
-116.77°
-116.76°
-116.75°
-116.74°
-116.73°
-116.72°
-116.71°
-116.7°
32.73°
32.72°
32.71°
32.7°
32.69°
2104
2105
2107
2109
2162
2163
2164
2227
2228
2229
2230
2231
2232
2310
2226
2309
Hilary Dr
Wisecarver Ln
Wisecarver Truck Trl
Double Lynn Ln
Lyons Creek Ln
Lyons Creek Rd
Twisted Oak
Skyline Spur
Skyline Truck Trl
Lyons Peak Rd
Granite Oaks Rd
Lyons Peak Ln
Bratton Valley Rd
Honey Springs Rd
Barber Mountain Rd
Skye Valley Rd
Lyons Valley Rd
FEDERAL DPA
FEDERAL DPA
STATE DPA
FEDERAL DPA
Sierra Cielo Ln
Sierra Cielo
290
292
306

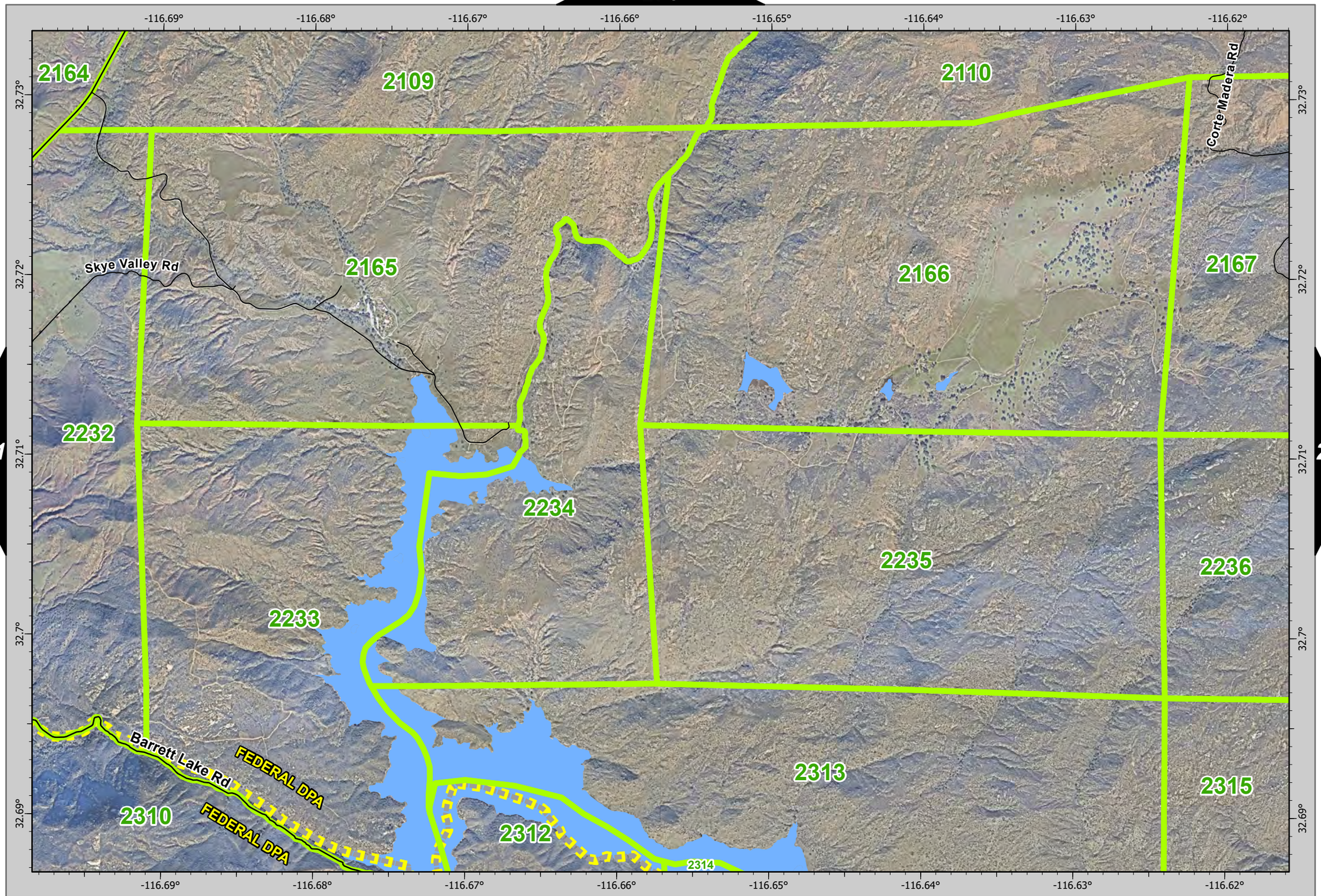

N

0 0.13 0.25 0.5 Miles

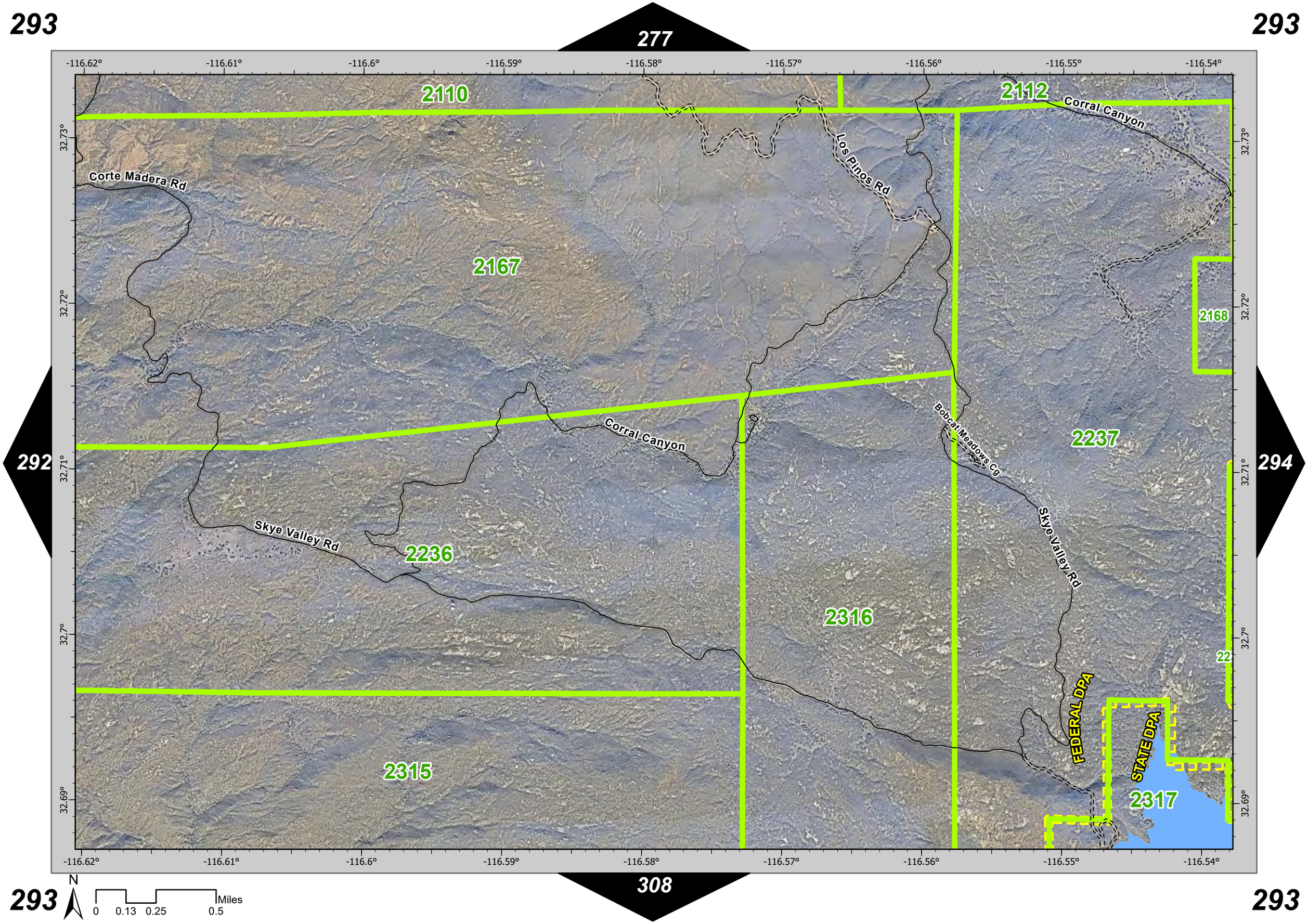

293
277
293
-116.62°
-116.61°
-116.6°
-116.59°
-116.58°
-116.57°
-116.56°
-116.55°
-116.54°
2110
2112
Corral Canyon
Los Pinos Rd
Corte Madera Rd
2167
2168
Corral Canyon
Bobcat Meadows Cg
2237
292
294
Skye Valley Rd
2236
Skye Valley Rd
2316
FEDERAL DPA
STATE DPA
2315
2317
32.73°
32.72°
32.71°
32.7°
32.69°
308
293
293
N
0
0.13
0.25
0.5
Miles

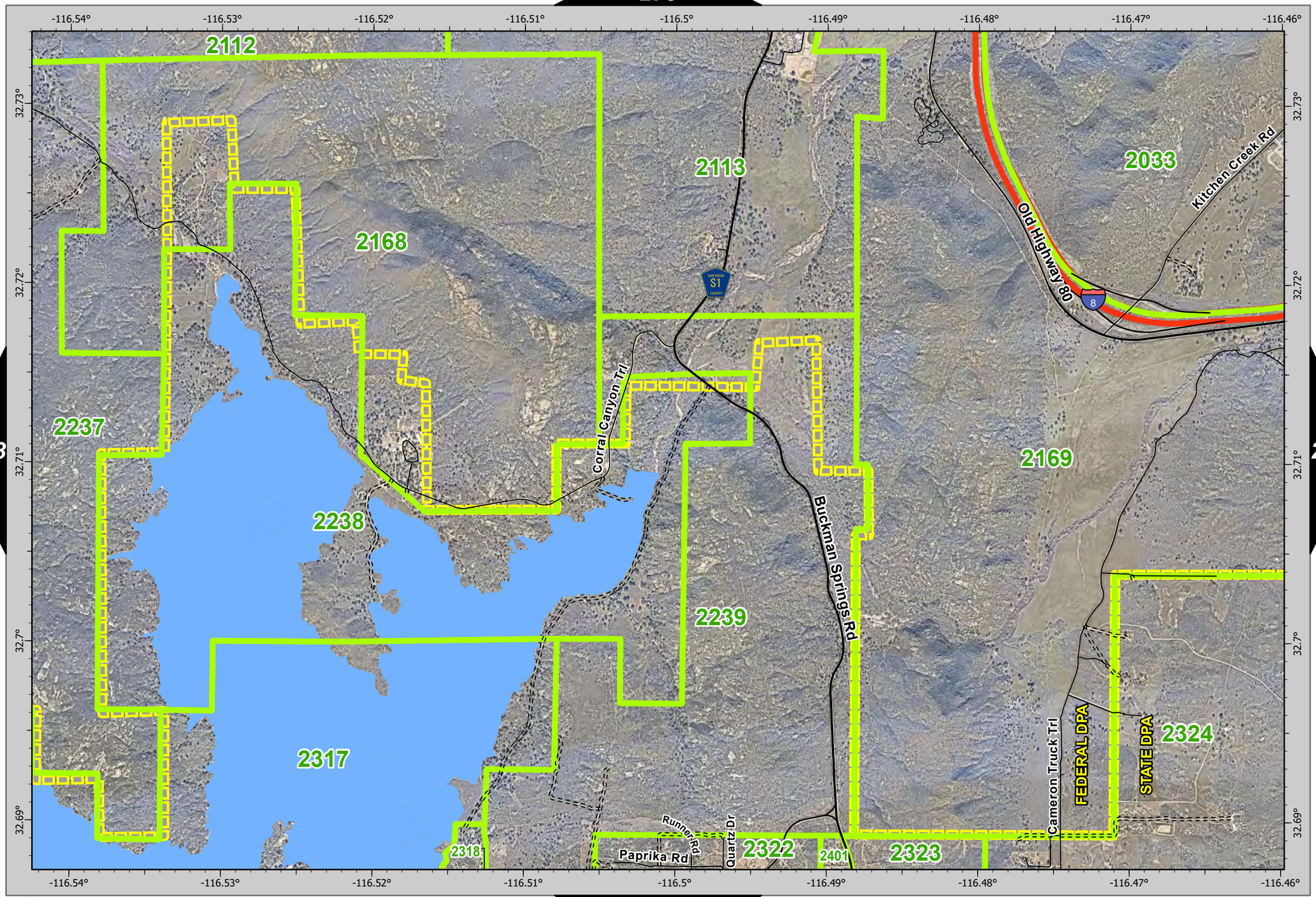

293
295

N

0 0.13 0.25 0.5 Miles

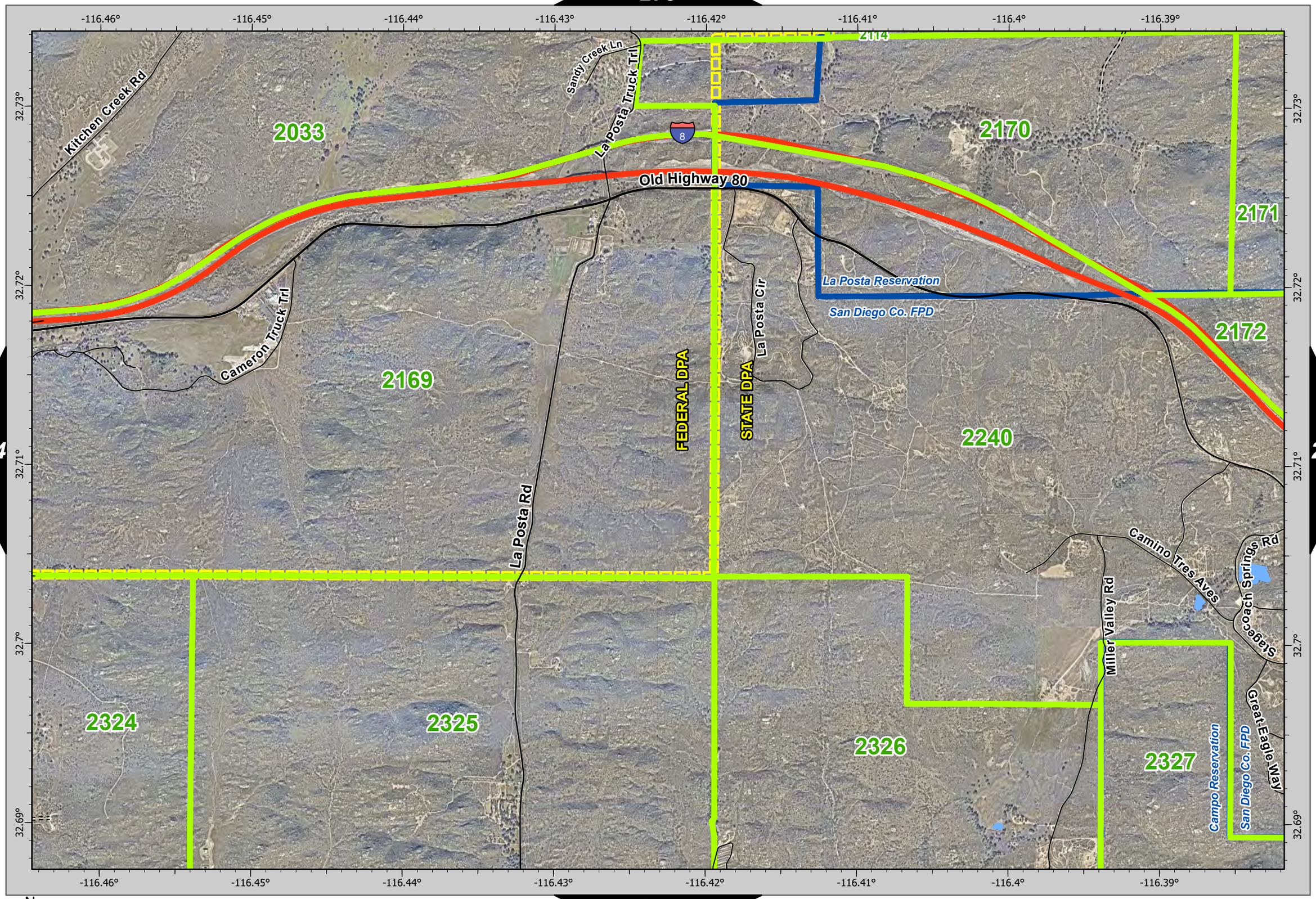

294
296
310

N

0 0.13 0.25 0.5 Miles

280

295

297

311

-116.38° -116.37° -116.36° -116.35° -116.34° -116.33° -116.32° -116.31°

32.73° 32.72° 32.71° 32.7° 32.69°

2170 2171 2172 2173 2174 2175 2176 2117

2240 2241 2327 2328 2329 2331 2332 2333

La Posta Reservation
San Diego Co. FPD
Campo Reservation
Public Rd
Tusil Rd
Old Mine Rd
Canebrake Rd
Crestwood Rd
Great Blue Heron Way
Stagecoach Springs Rd
Natures Way
Heathers Country Ln
Meridian Ridge Trl
Great Eagle Way
Honey Bee Ln
Golden Acorn Way
Williams Rd
Old Highway 80
Church Rd
Royal Dr
Live Oaks Trl
Buckthorn Trl
Royal Rd
Opalocka Rd
8

N

0 0.13 0.25 0.5 Miles

281

296

298

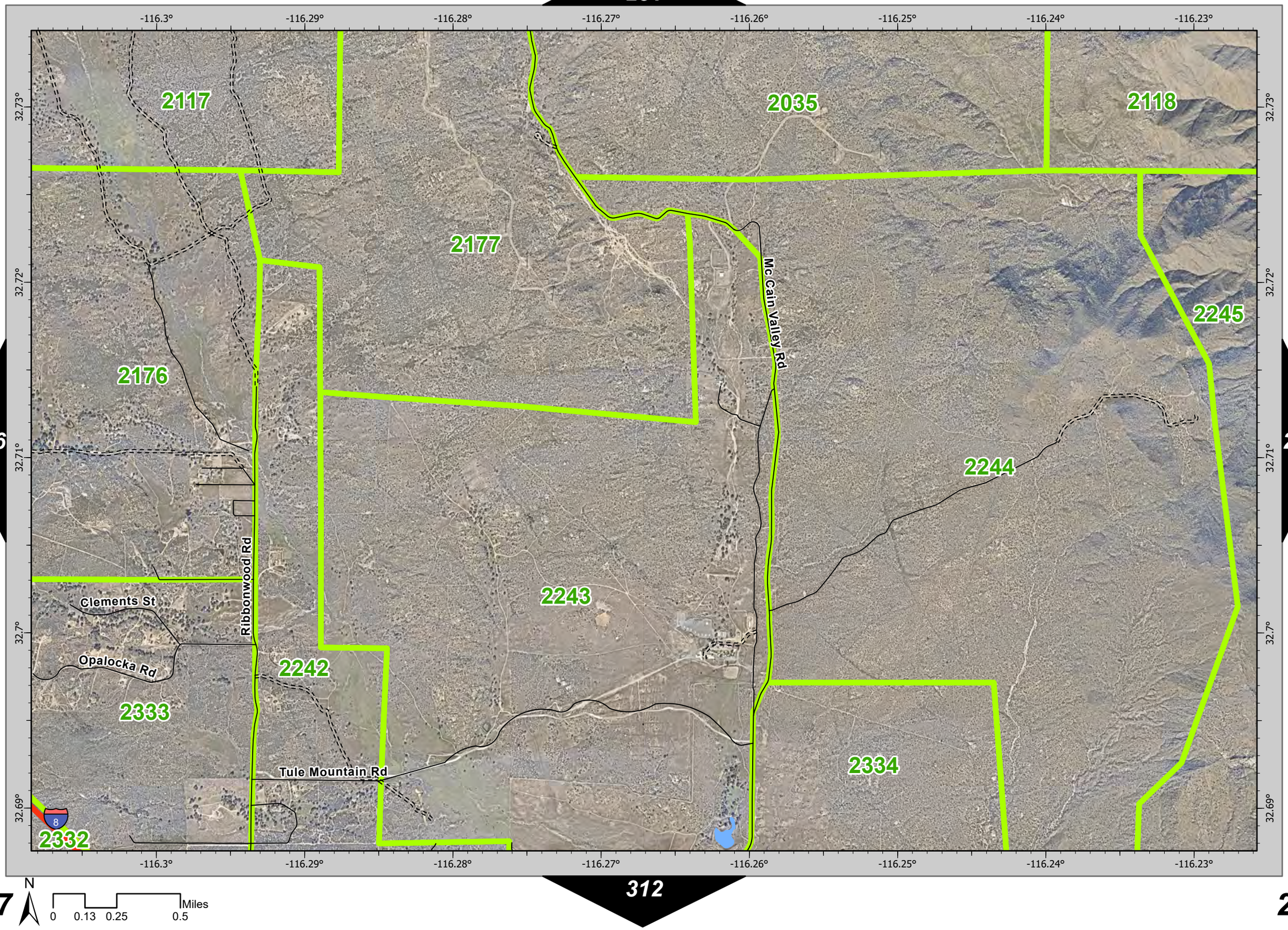

312

N

0 0.13 0.25 0.5 Miles

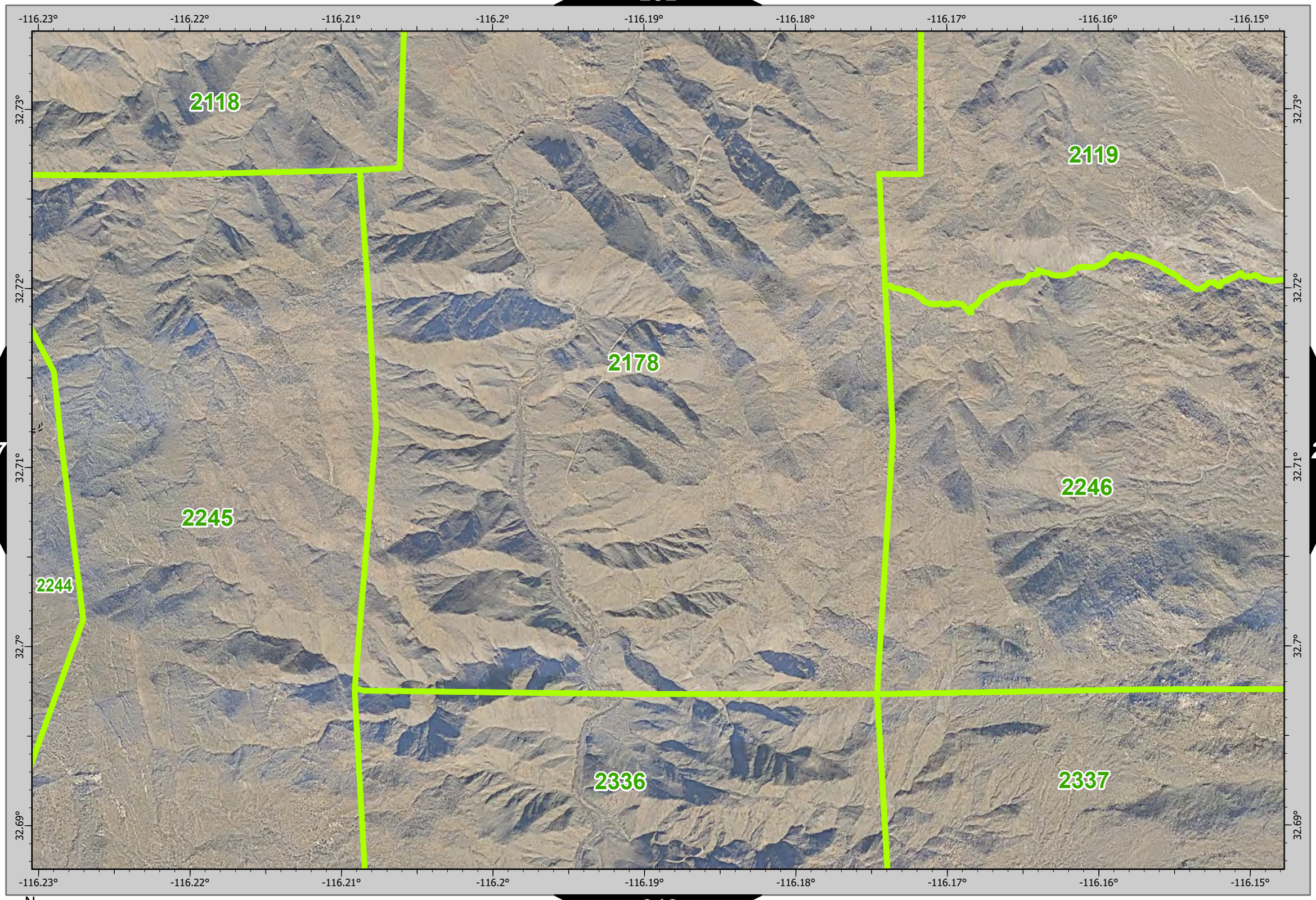

N

0 0.13 0.25 0.5 Miles

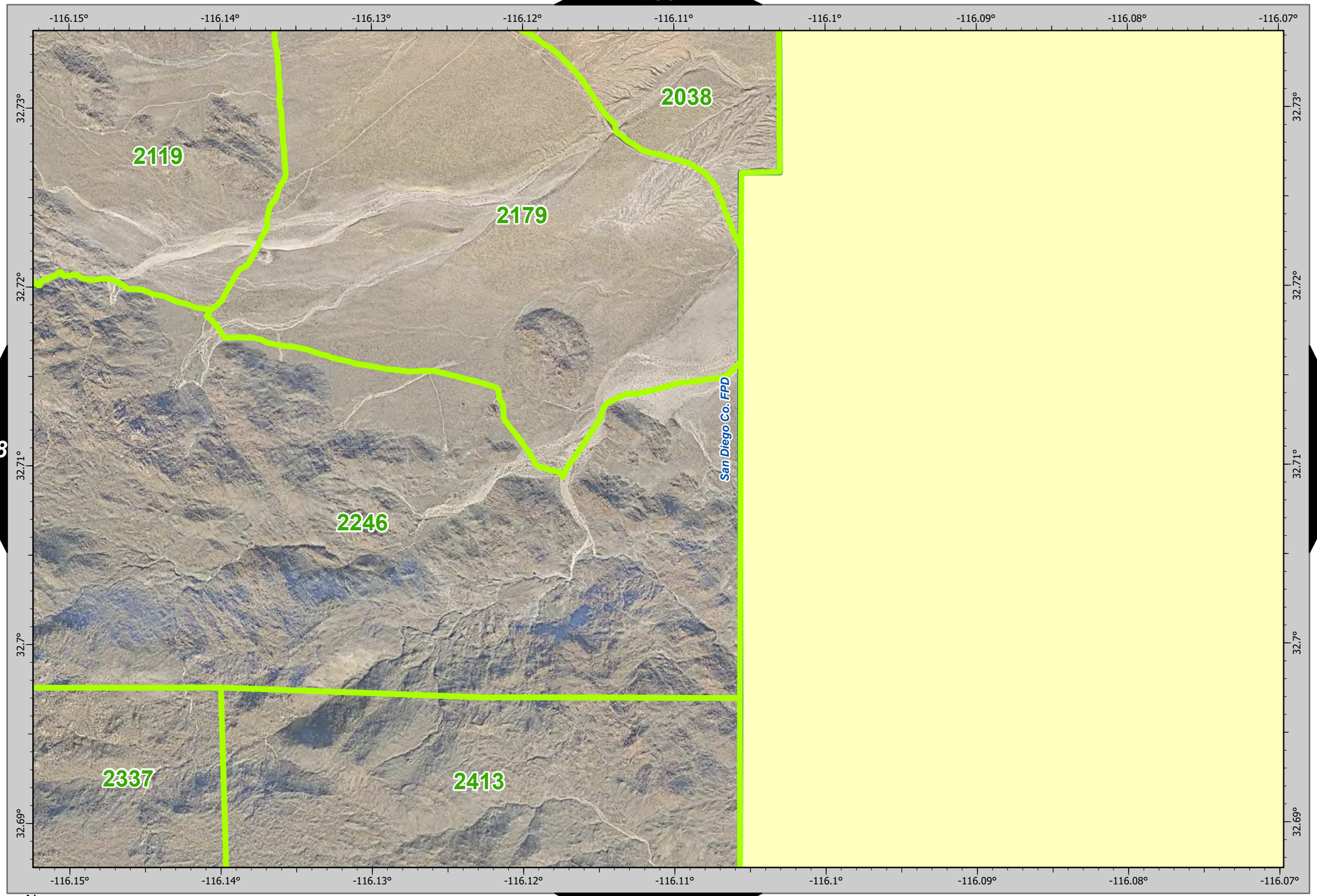

N

0 0.13 0.25 0.5 Miles

300

285

300

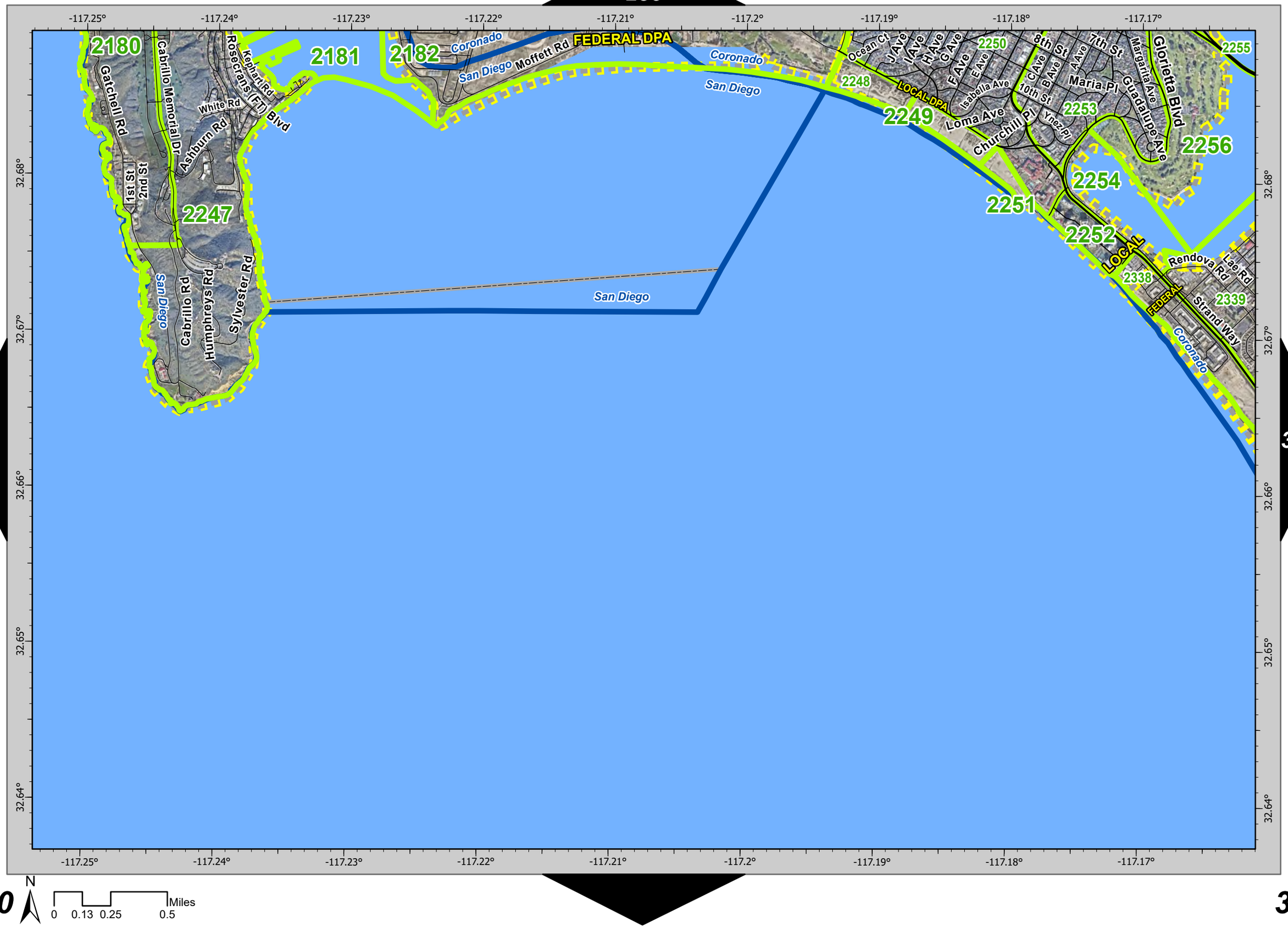

301

300

N

0 0.13 0.25 0.5 Miles

300

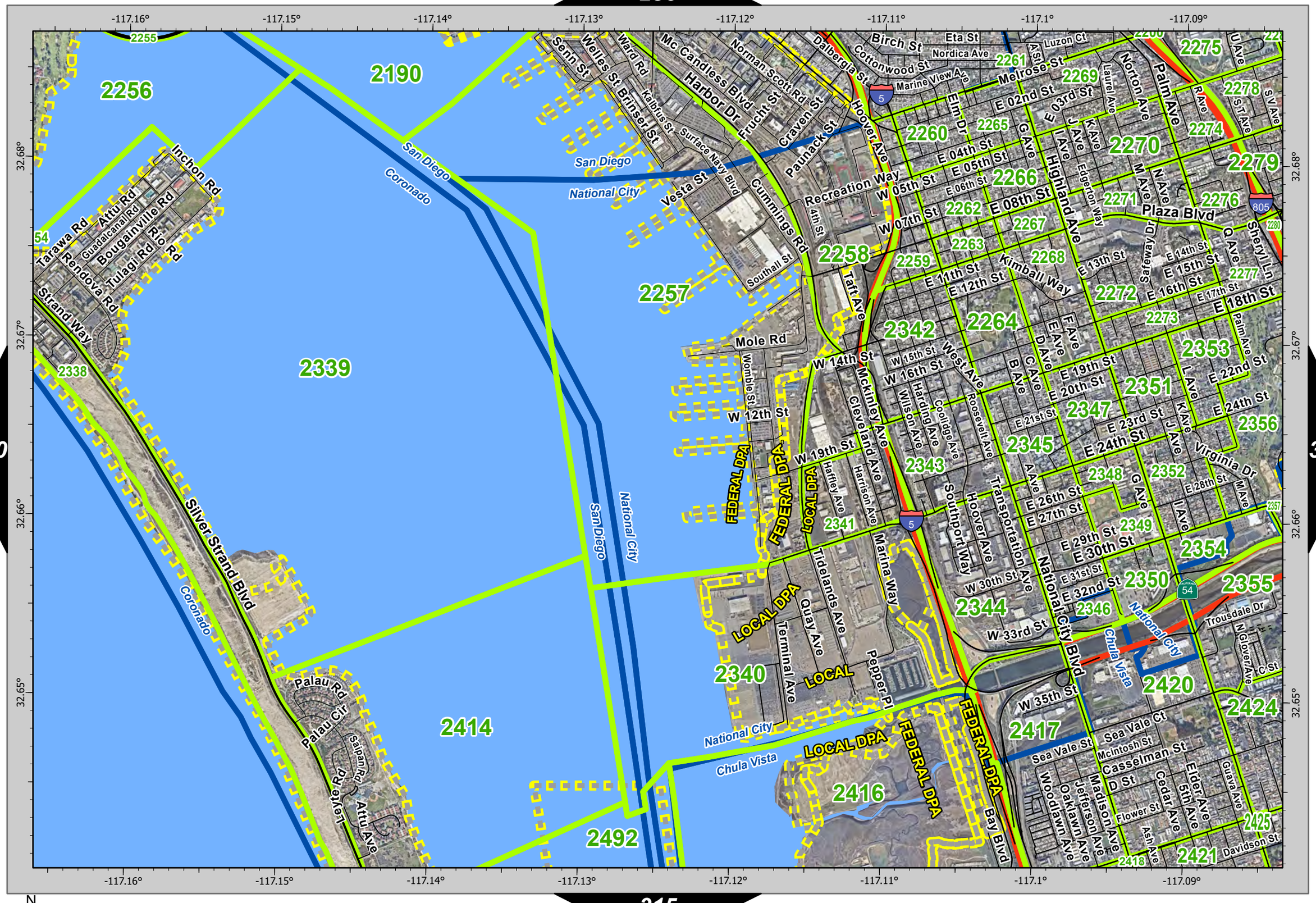
-117.16°
-117.15°
-117.14°
-117.13°
-117.12°
-117.11°
-117.1°
-117.09°
32.68°
32.67°
32.66°
32.65°
2256
2190
2339
2257
2258
2414
2492
2340
2342
2264
2260
2270
2279
2275
2276
2272
2353
2351
2347
2345
2343
2341
2344
2354
2355
2420
2424
2417
2416
2421
2425
2356
2352
2348
2349
2350
2346
2271
2262
2263
2259
2267
2268
2277
2273
2274
2278
2265
2266
2261
2269
Inchon Rd
Attu Rd
Guadalcanal Rd
Bougainville Rd
Rio Rd
Tulagi Rd
Tarawa Rd
Rendova Rd
Strand Way
Silver Strand Blvd
Coronado
San Diego
National City
Chula Vista
Palau Rd
Palau Cir
Saipan Rd
Leyte Rd
Attu Ave
Mole Rd
Womble St
W 12th St
W 14th St
W 19th St
Mckinley Ave
Cleveland Ave
Harding Ave
Wilson Ave
Coolidge Ave
Roosevelt Ave
West Ave
Taft Ave
Kimball Way
Recreation Way
W 05th St
W 07th St
E 11th St
E 12th St
E 13th St
E 14th St
E 15th St
E 16th St
E 17th St
E 18th St
E 19th St
E 20th St
E 21st St
E 22nd St
E 23rd St
E 24th St
E 26th St
E 27th St
E 28th St
E 29th St
E 30th St
E 31st St
E 32nd St
W 30th St
W 33rd St
W 35th St
E 02nd St
E 03rd St
E 04th St
E 05th St
E 06th St
E 08th St
Plaza Blvd
Highland Ave
Edgeway Dr
Safeway Dr
Sheryl Ln
Trousdale Dr
Virginia Dr
Sea Vale Ct
Sea Vale St
Mcintosh St
Casselman St
D St
Flower St
Ash Ave
Cedar Ave
Elder Ave
5th Ave
Guava Ave
Davidson St
Woodlawn Ave
Oaklawn Ave
Jefferson Ave
Madison Ave
Southport Way
Hoover Ave
Transportation Ave
National City Blvd
Chula Vista
Bay Blvd
Marina Way
Pepper Pl
Quay Ave
Terminal Ave
Tidelands Ave
Harrison Ave
Haffley Ave
Kalbfus St
Surface Navy Blvd
Southall St
4th St
Cummings Rd
Paunack St
Craven St
Frucht St
Harbor Dr
Mc Candless Blvd
Norman Scott Rd
Ward Rd
Welles St
Brinser St
Senn St
Dalbergia St
Hoover Ave
Cottonwood St
Birch St
Eta St
Nordica Ave
Marine View Ave
Melrose St
Elm Dr
Ast
Luzon Ct
Laurel Ave
Norton Ave
Palm Ave
U Ave
S V Ave
S T Ave
R Ave
M Ave
N Ave
Q Ave
J Ave
K Ave
L Ave
I Ave
G Ave
F Ave
E Ave
D Ave
C Ave
B Ave
A Ave
N Glover Ave
TC St
FEDERAL DPA
LOCAL DPA
LOCAL
5
54
805
2280
2357
2418
N
0
0.13
0.25
0.5
Miles

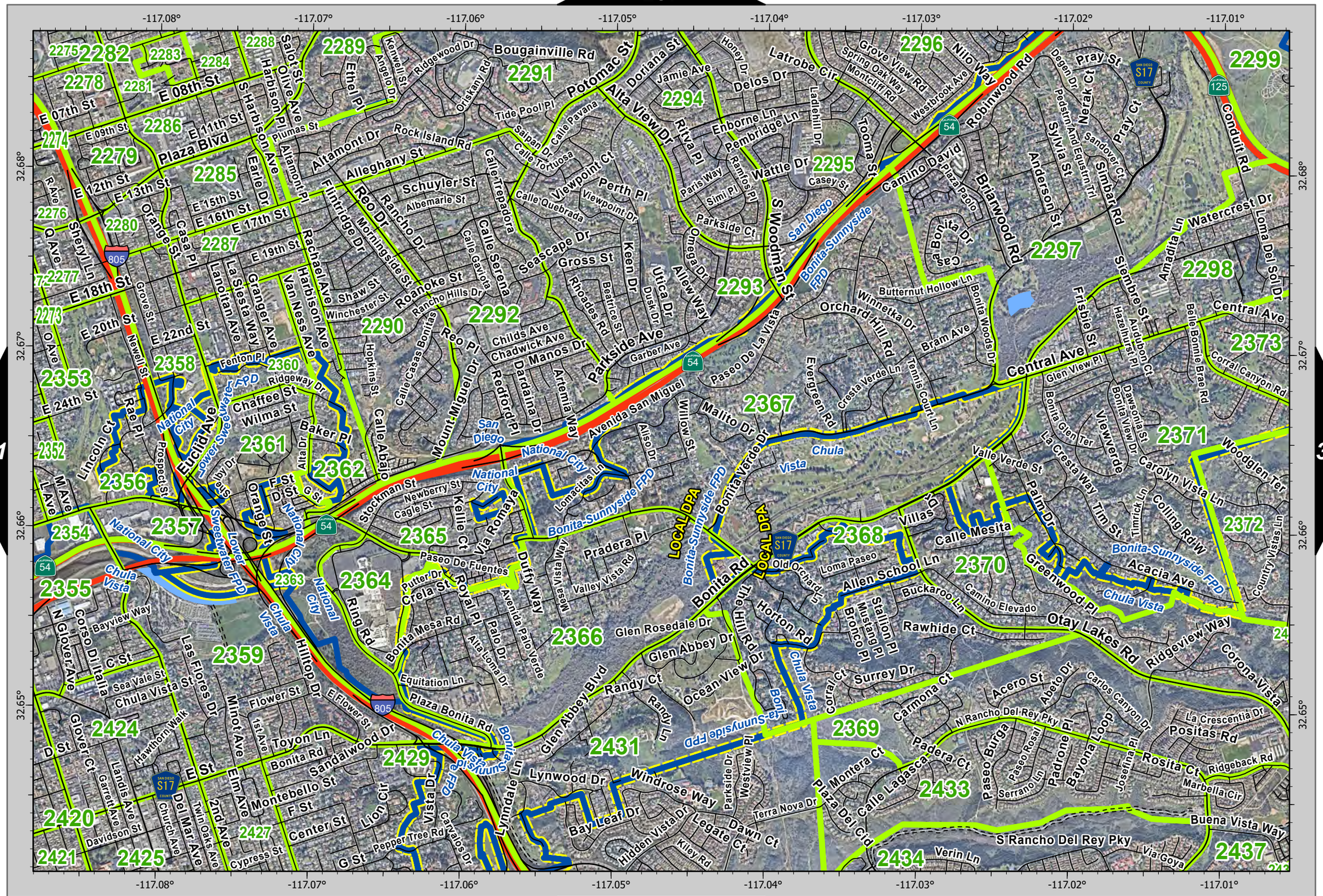
-117.08°
-117.07°
-117.06°
-117.05°
-117.04°
-117.03°
-117.02°
-117.01°
32.68°
32.67°
32.66°
32.65°
2282
2283
2284
2278
2281
2288
2289
2291
2294
2296
2299
E 08th St
E 07th St
E 09th St
E 11th St
Plaza Blvd
2286
2279
2285
E 12th St
E 13th St
E 15th St
E 16th St
E 17th St
2280
2287
E 19th St
E 18th St
E 20th St
E 22nd St
2358
2360
2353
2352
2356
2361
2362
2357
2354
2355
2363
2364
2365
2359
2366
2424
2429
2420
2421
2425
2427
2431
2292
2290
2293
2295
2297
2298
2373
2367
2371
2368
2372
2370
2369
2433
2434
2437
Bougainville Rd
Potomac St
Alta View Dr
Doriana St
Latrobe Cir
Delos Dr
Jamie Ave
Honey Dr
Grove View Rd
Spring Oak Way
Montcliff Rd
Westbrook Ave
Nilo Way
Robinwood Rd
Pray St
Pray Ct
Nerak Ct
Degen Dr
Pedstrn And Equstrn Trl
Conduit Rd
Sylvia St
Anderson St
Simbar Rd
Sandover Ct
Camino David
Plaza Paolo
Briarwood Rd
Watercrest Dr
Loma Del Sol Dr
Amadita Ln
Siembre St
Frisbie St
Central Ave
Glen View Pl
Hazelhurst Pl
Audubon Ct
Belle Bonnie Brae Rd
Corral Canyon Rd
Butternut Hollow Ln
Winnetka Dr
Orchard Hill Rd
Bram Ave
Bonita Woods Dr
Evergreen Rd
Cresta Verde Ln
Tennis Court Ln
Malito Dr
Valle Verde St
La Cresta Way
Tim St
Timrick Ln
Colling Rd W
Carolyn Vista Ln
Woodglen Ter
Country Vistas Ln
Palm Dr
Villas Dr
Calle Mesita
Acacia Ave
Greenwood Pl
Chula Vista
Bonita-Sunnyside FPD
LOCAL DPA
Bonita Rd
Old Orchard Ln
Loma Paseo
Allen School Ln
Buckaroo Ln
Camino Elevado
Horton Rd
The Hill Rd
Stallion Pl
Mustang Pl
Bronco Pl
Rawhide Ct
Otay Lakes Rd
Ridgeview Way
Corona Vista
Surrey Dr
Corral Ct
Ocean View Dr
Glen Abbey Dr
Glen Rosedale Dr
Randy Ct
Randy Ln
Glen Abbey Blvd
Lynndale Ln
Windrose Way
Lynwood Dr
Bay Leaf Dr
Hidden Vista Dr
Legate Ct
Dawn Ct
Terra Nova Dr
Westview Pl
Parkside Dr
Kiley Rd
Plaza Del Cid
Montera Ct
Calle Lagasca
Padera Ct
Paseo Burga
Paseo Rosal
Serrano Ln
Padrone Pl
Bayona Loop
Josefina Pl
Positas Rd
Rosita Ct
Ridgeback Rd
Marbella Cir
La Crescentia Dr
Carlos Canyon Dr
Abeto Dr
Acero St
Carmona Ct
N Rancho Del Rey Pky
S Rancho Del Rey Pky
Via Goya
Verin Ln
Buena Vista Way
Dawsonia St
Bonita View Dr
Viewverde Dr
Bonita Glen Ter
Avenida San Miguel
Paseo De La Vista
Parkside Ave
Garber Ave
Mount-Miguel Dr
Reo Dr
Reo Pl
Rancho Dr
Rancho Hills Dr
Roanoke St
Morningside St
Flintridge Dr
Rachael Ave
Harbison Ave
Van Ness Ave
Granger Ave
La Siesta Way
Lanoitan Ave
Earle Dr
Altamont Dr
Altamont Pl
Alleghany St
Rock Island Rd
Schuyler St
Albemarle St
Calle Trepadora
Calle Serena
Calle Quebrada
Viewpoint Ct
Viewpoint Dr
Perth Pl
Seascape Dr
Gross St
Keen Dr
Rhoades Rd
Beatrice St
Utica Dr
Dusk Dr
Allew Way
Omega Dr
Parkside Ct
Paris Way
Ramfos Pl
Simi Pl
Ritva Pl
Enborne Ln
Pembridge Ln
Ladiehill Dr
Tooma St
Wattle Dr
Casey St
Woodman St
Bonita Dr
Cas
Childs Ave
Chadwick Ave
Manos Dr
Redford Pl
Dardalina Dr
Artemia Way
Calle Casas Bonitas
Calle Gaviota
Hopkins St
Shaw St
Winchester St
Fenton Pl
Ridgeway Dr
Chaffee St
Wilma St
Baker Pl
Prospect St
Lincoln Ct
Rae Pl
Newell St
Grove St
Euclid Ave
Shelby Dr
Alta Dr
F St
D St
G St
Orange St
Stockman St
Newberry St
Cagle St
Kellie Ct
Via Romaya
Lomacitas Ln
Aliso Dr
Willow St
Malito Dr
Evergreen Rd
Cresta Verde Ln
Tennis Court Ln
Valle Verde Dr
Chula Vista
Pradera Pl
Mesa Vista Way
Valley Vista Rd
Duffy Way
Avenida Palo Verde
Palo Dr
Alta Loma Dr
Bonita Mesa Rd
Crela St
Royal Pl
Putter Dr
Paseo De Fuentes
Ring Rd
Hilltop Dr
Las Flores Dr
Minot Ave
Elm Ave
Del Mar Ave
Church Ave
Twin Oaks Ave
2nd Ave
1st Ave
Cypress St
Pepper Tree Rd
Carvalos Dr
Vista Dr
Lion Cir
Center St
Montebello St
Sandalwood Dr
Bonita Rd
Toyon Ln
Flower St
E Flower St
Plaza Bonita Rd
Equitation Ln
Sea Vale St
Chula Vista St
Bayview Way
Corso Di Italia
N Glover Ave
Glover Ct
Garrett Ave
Landis Ave
Davidson St
Hawthorn Walk
Sweetwater FPD
Lower Sweetwater FPD
National City
Chula Vista
Bonita-Sunnyside FPD
San Diego
805
54
125
S17
Miles
0
0.13
0.25
0.5
N

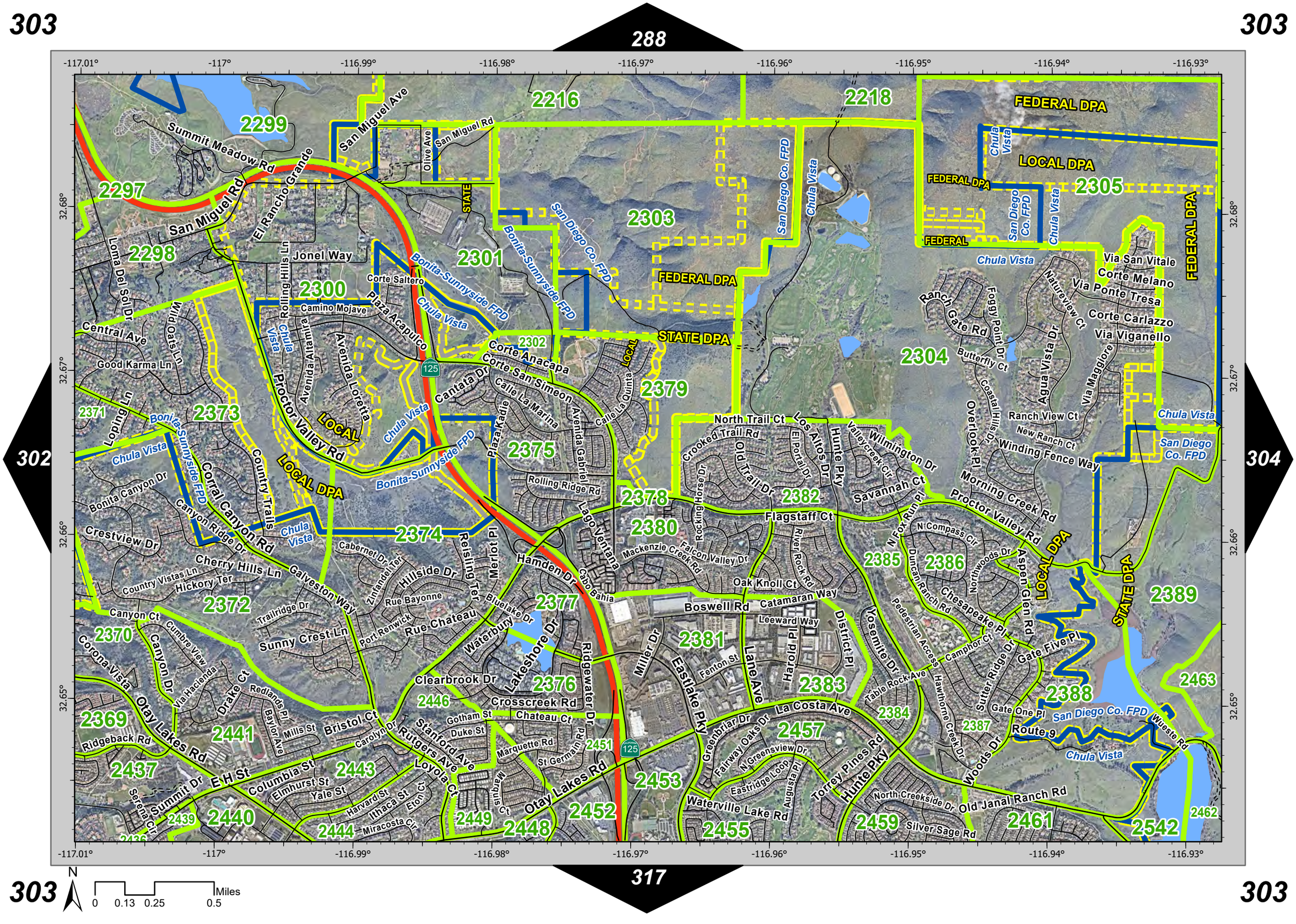

303
288
303
302
304
317
303
303
-117.01°
-117°
-116.99°
-116.98°
-116.97°
-116.96°
-116.95°
-116.94°
-116.93°
32.68°
32.67°
32.66°
32.65°
2216
2218
2299
2297
2298
2300
2301
2302
2303
2304
2305
2371
2372
2373
2374
2375
2376
2377
2378
2379
2380
2381
2382
2383
2384
2385
2386
2387
2388
2389
2370
2369
2441
2437
2440
2443
2444
2449
2448
2452
2453
2455
2457
2459
2461
2542
2462
2463
2446
2451
2439
FEDERAL DPA
LOCAL DPA
STATE DPA
San Miguel Ave
San Miguel Rd
Summit Meadow Rd
El Rancho Grande
Jonel Way
Corte Saltero
Camino Mojave
Plaza Acapulco
Bonita-Sunnyside FPD
Chula Vista
San Diego Co. FPD
Corte Anacapa
Corte San Simeon
Calle La Marina
Avenida Gabriel
Calle La Quinta
Cantata Dr
Plaza Kadie
Rolling Ridge Rd
Lago Ventana
Hamden Dr
Cabo Bahia
Boswell Rd
Catamaran Way
Leeward Way
Flagstaff Ct
North Trail Ct
Crooked Trail Rd
Old Trail Dr
Los Altos Dr
Hunte Pky
Wilmington Dr
Savannah Ct
Morning Creek Rd
Proctor Valley Rd
Ranch Gate Rd
Foggy Point Dr
Butterfly Ct
Coastal Hills Dr
Overlook Pl
Ranch View Ct
New Ranch Ct
Winding Fence Way
Via San Vitale
Corte Melano
Via Ponte Tresa
Corte Carlazzo
Via Viganello
Via Maggiore
Agua Vista Dr
Natureview Ct
Loma Del Sol Dr
Central Ave
Good Karma Ln
Wild Oats Ln
Loping Ln
Bonita Canyon Dr
Crestview Dr
Country Trails
Corral Canyon Rd
Canyon Ridge Dr
Cherry Hills Ln
Country Vistas Ln
Hickory Ter
Galveston Way
Cabernet Dr
Zinfandel Ter
Hillside Dr
Rue Bayonne
Rue Chateau
Port Renwick
Trailridge Dr
Sunny Crest Ln
Canyon Ct
Cumbre View
Canyon Dr
Corona Vista
Via Hacienda
Drake Ct
Redlands Pl
Baylor Ave
Mills St
Bristol Ct
Carolyn Dr
Rutgers Ave
Stanford Ave
Loyola Ct
Columbia St
Elmhurst St
Yale St
Harvard St
Ithaca St
Eton Ct
Miracosta Cir
Otay Lakes Rd
E H St
Summit Dr
Serena Cir
Ridgeback Rd
Clearbrook Dr
Crosscreek Rd
Chateau Ct
Gotham St
Duke St
Marquette Rd
St Germain Rd
Marquis Ct
Lakeshore Dr
Waterbury
Bluelake Dr
Merlot Pl
Reisling Ter
Ridgewater Dr
Miller Dr
Eastlake Pky
Fenton St
Lane Ave
Harold Pl
District Pl
Yosemite Dr
Table Rock Ave
Greenbriar Dr
Fairway Oaks Dr
N Greensview Dr
Eastridge Loop
Augusta Pl
Waterville Lake Rd
Torrey Pines Rd
Hunte Pky
North Creekside Dr
Old Janal Ranch Rd
Silver Sage Rd
Woods Dr
Route 9
Gate One Pl
Gate Five Pl
Sutter Ridge Dr
Camphor Ct
Pedestrian Access
Hawthorne Creek Dr
Chesapeake Pl
Duncan Ranch Rd
Northwoods Dr
Aspen Glen Rd
N Compass Cir
N Fox Run Pl
Rocking Horse Dr
Mackenzie Creek Rd
Falcon Valley Dr
River Rock Rd
Oak Knoll Ct
Rolling Hills Ln
Avenida Altamira
Avenida Loretta
Proctor Valley Rd
Olive Ave
Loma Del Sol Dr
Bonita Canyon Dr
Country Trails
Cumbre View
Via Hacienda
Baylor Ave
Redlands Pl
Marquette Rd
Fenton St
Eastridge Loop
Wueste Rd
Chula Vista
San Diego Co. FPD
125
N
0
0.13
0.25
0.5
Miles

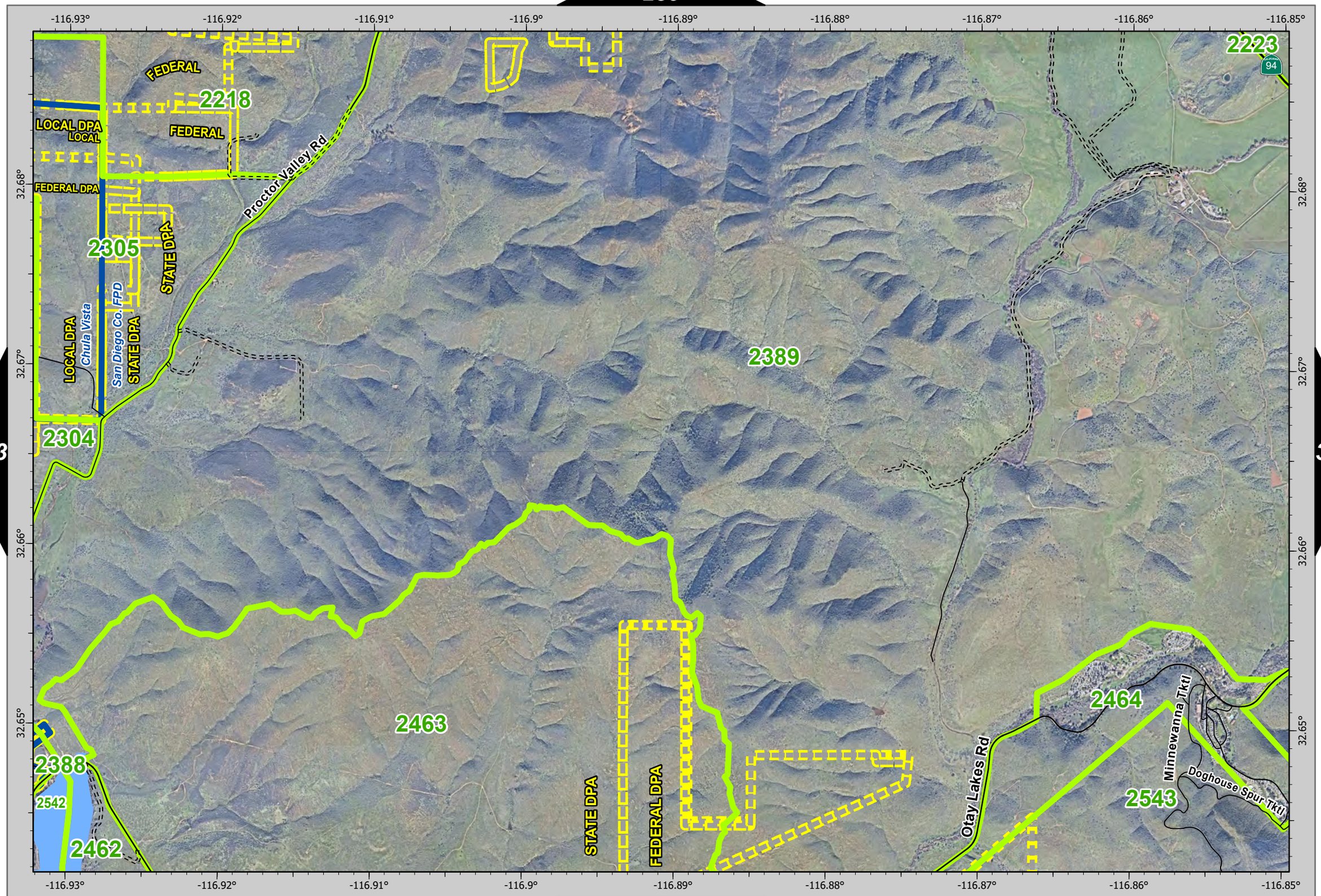

303 305

N

0 0.13 0.25 0.5 Miles

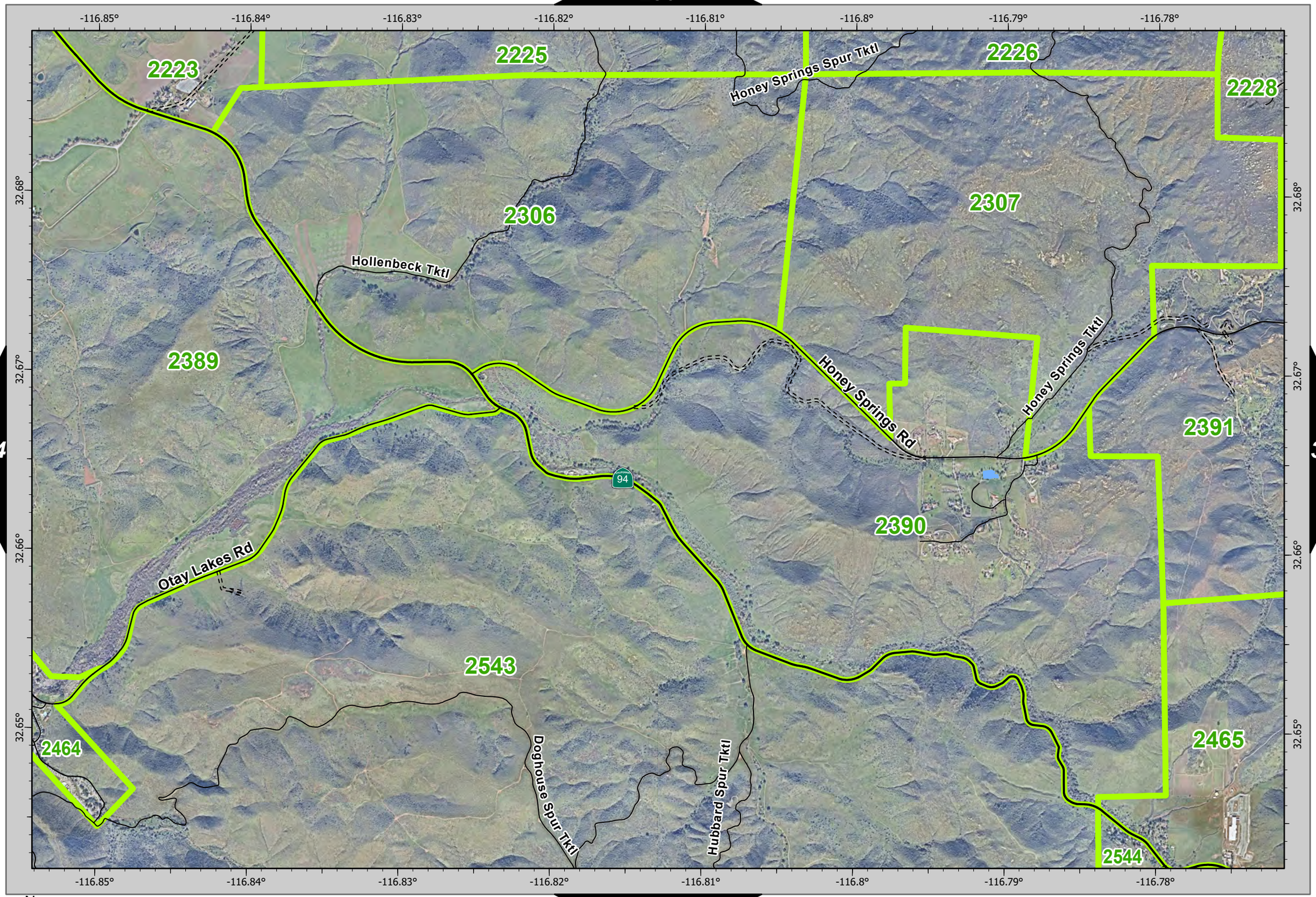

304 306

N

0 0.13 0.25 0.5 Miles

306 291 306

305 307

-116.77° -116.76° -116.75° -116.74° -116.73° -116.72° -116.71° -116.7°

32.68° 32.67° 32.66° 32.65°

2226 2228 2229 2230 2231 2310 2307 2309 2308 2311 2391 2392 2393 2395 2394 2465 2467 2468 2469 2466 2546

Sierra Cielo Ln
Sierra Cielo
Bratton Valley Rd
White Wing Dr
Quail Trail Dr
Mount Elena Way
Barber Mountain Rd
Spice Way
Thyme Way
Cinnamon Dr
Oregano Way
Tumeric Way
Elena Ln
Deerhorn Valley Rd
Gods Way
Mountain Oaks Trl
Honey Springs Rd
Public Rd
Mother Grundy Trail Trl
FEDERAL DPA
STATE DPA
Manzanita Way
Sycamore Springs Rd
Daum Rd
Bexley Rd
Bee Valley Rd
Public Rd
Wide Oak Rd
Deerhorn Oaks Rd
Via Laura
Via Pamela
Laminack Ln
Temple Trl
Via Shawnty
Pringle Canyon Rd
Star Crest Rd
Harvey Homestead Rd
Mother Grundy Dr

320

306 306

N

0 0.13 0.25 0.5 Miles

292

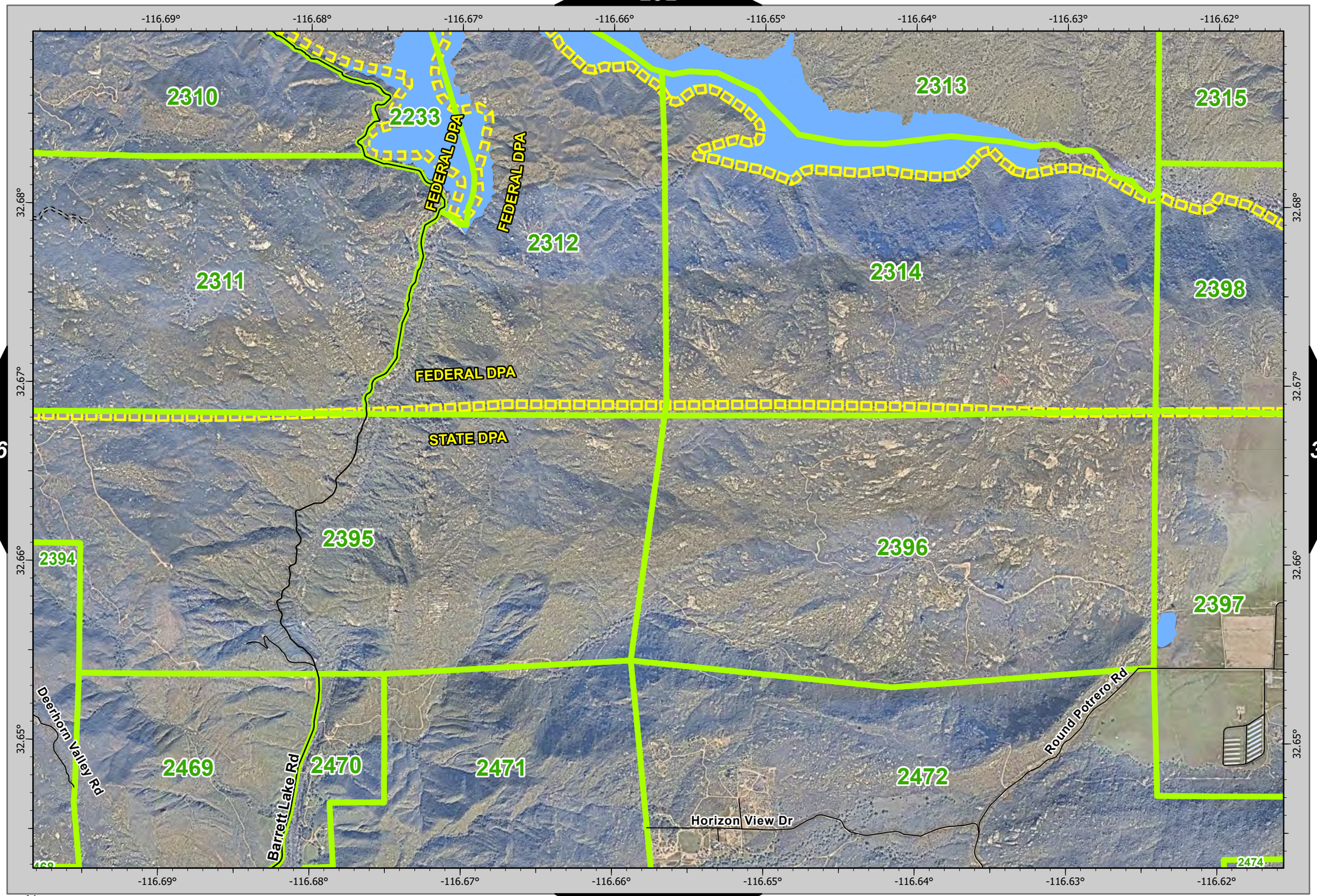

306

308

321

N

0 0.13 0.25 0.5 Miles

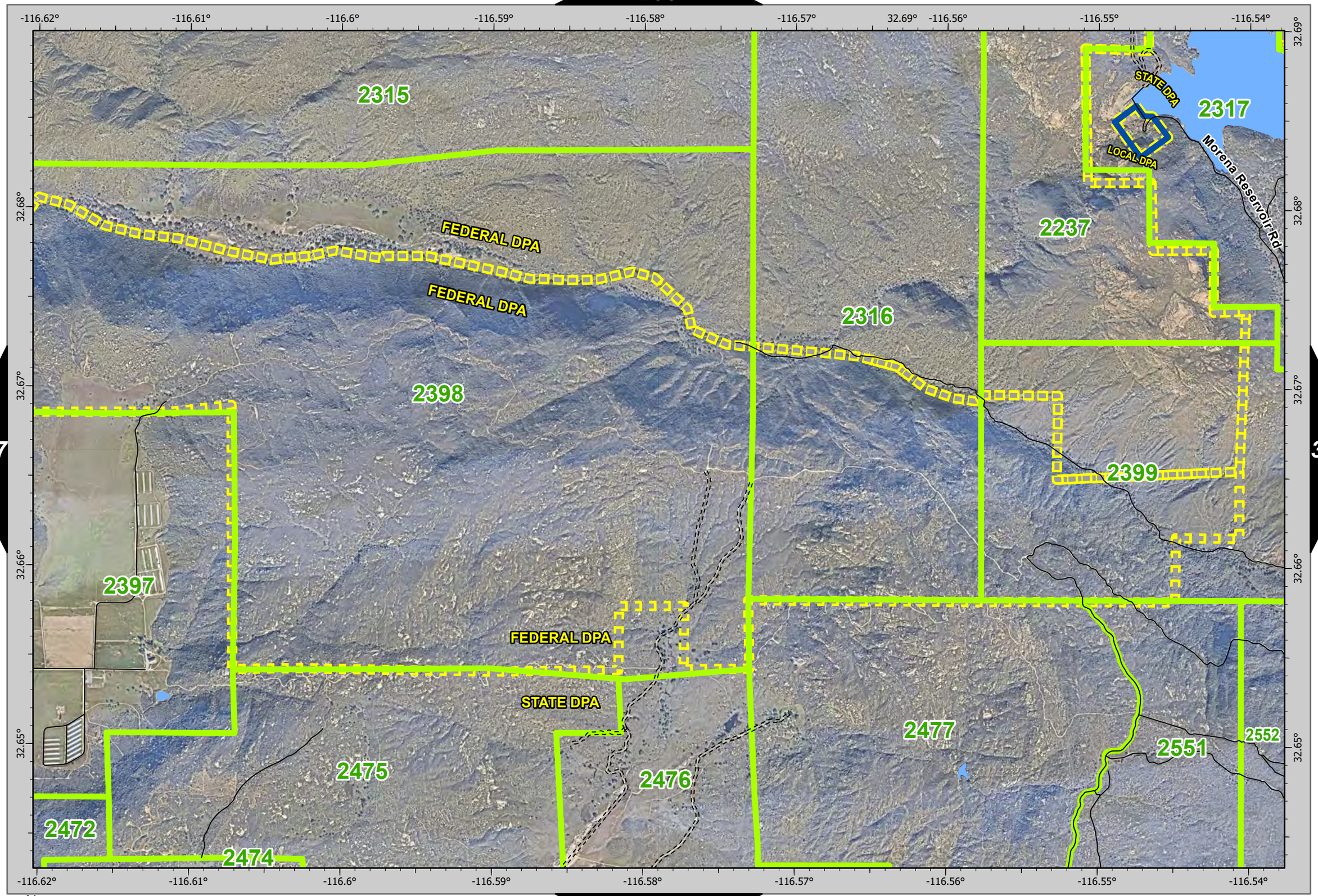

307 309

N

0 0.13 0.25 0.5 Miles

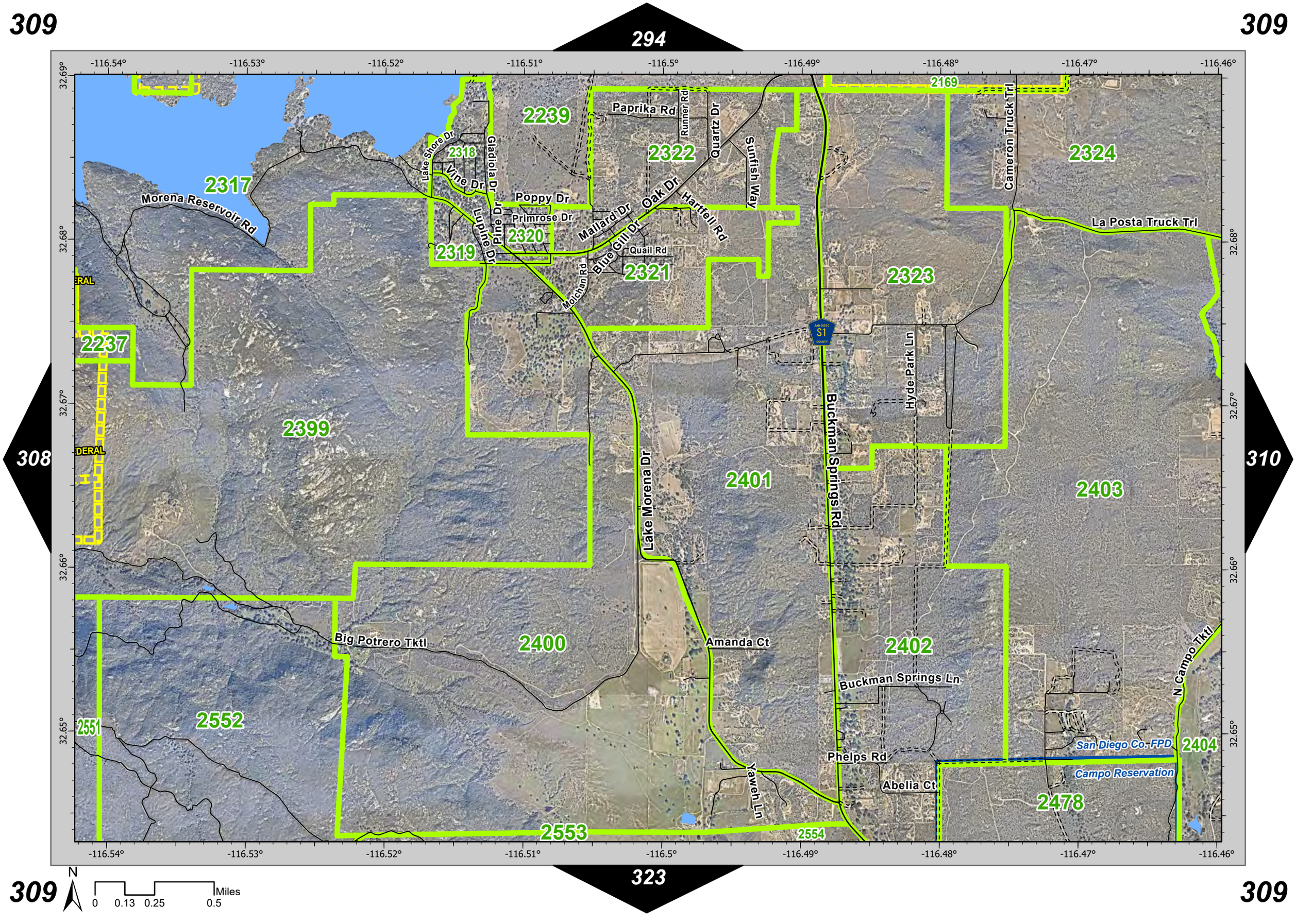

309
309
294
308
310
323
309
309
-116.54°
-116.53°
-116.52°
-116.51°
-116.5°
-116.49°
-116.48°
-116.47°
-116.46°
32.69°
32.68°
32.67°
32.66°
32.65°
2169
2239
2322
2324
2317
2318
2320
2319
2321
2323
2237
2399
2401
2403
2400
2402
2552
2551
2553
2554
2404
2478
Paprika Rd
Runner Rd
Quartz Dr
Sunfish Way
Cameron Truck Trl
La Posta Truck Trl
Lake Shore Dr
Gladiola Dr
Vine Dr
Poppy Dr
Primrose Dr
Lupine Dr
Pine Dr
Mallard Dr
Oak Dr
Hartfell Rd
Blue Gill Dr
Quail Rd
Molchan Rd
Morena Reservoir Rd
Hyde Park Ln
Buckman Springs Rd
Lake Morena Dr
Amanda Ct
Big Potrero Tktl
Buckman Springs Ln
N Campo Tktl
Phelps Rd
Abelia Ct
Yaweh Ln
San Diego Co. FPD
Campo Reservation
S1
N
0
0.13
0.25
0.5
Miles

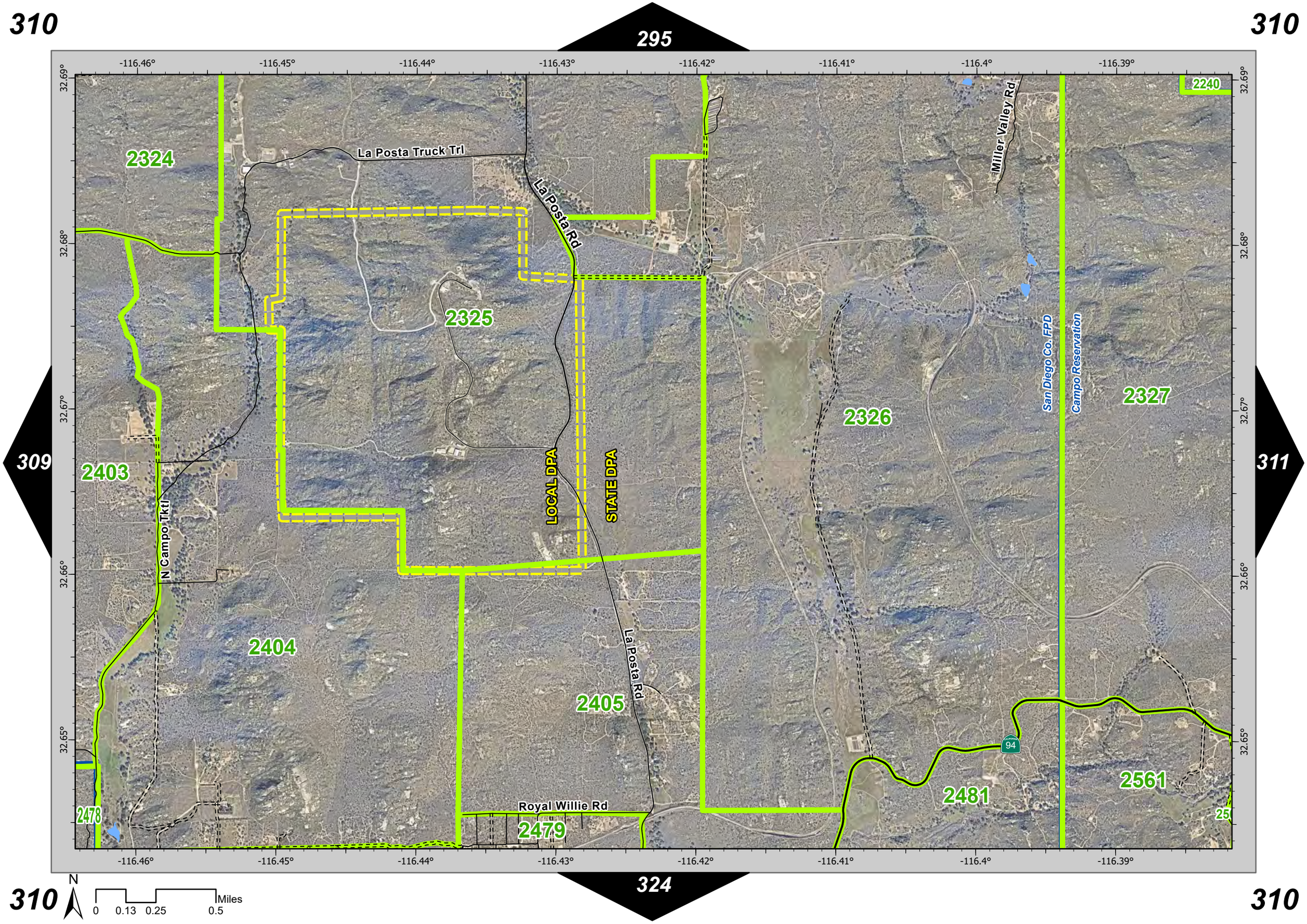

310
295
310
309
311
324
310
310
-116.46°
-116.45°
-116.44°
-116.43°
-116.42°
-116.41°
-116.4°
-116.39°
32.69°
32.68°
32.67°
32.66°
32.65°
2240
2324
La Posta Truck Trl
La Posta Rd
Miller Valley Rd
2325
2326
San Diego Co. FPD
Campo Reservation
2327
2403
N Campo Tktl
LOCAL DPA
STATE DPA
2404
La Posta Rd
2405
94
2481
2561
Royal Willie Rd
2479
2478
25
N
0
0.13
0.25
0.5
Miles

-116.38° -116.37° -116.36° -116.35° -116.34° -116.33° -116.32° -116.31°

32.69° 32.68° 32.67° 32.66° 32.65°

2240
2241
2333
2328
2329
2330
2331
2332
2327
2561
2562
2563
2406
2407
2483
2482

Campo Reservation
San Diego Co. FPD
Campo Reservation
San Diego Co. FPD

Royal Pl
Live Oaks Trl
High View Pt
Quail Run
Red Shank Ln
Camina Del Mesa
Alta Viva Ln
Hi Pass Rd
Big Oaks Ln
Green View Pl
Lilac Ln
Tierra Heights Summit
Crows Landing
Tierra Heights Rd
Public Rd
Angel Dr
Old Highway 80
Live Oak Springs Rd
Church Rd
Kumeyaay Rd
Rancho Manzanita Dr
Tierra Del Sol Rd
Hubbard Rd
Camino Del Monte
Shasta Trl
Shasta Way
Mary Joe Ln
Star Jasmine Ln

8
94

N
0 0.13 0.25 0.5 Miles

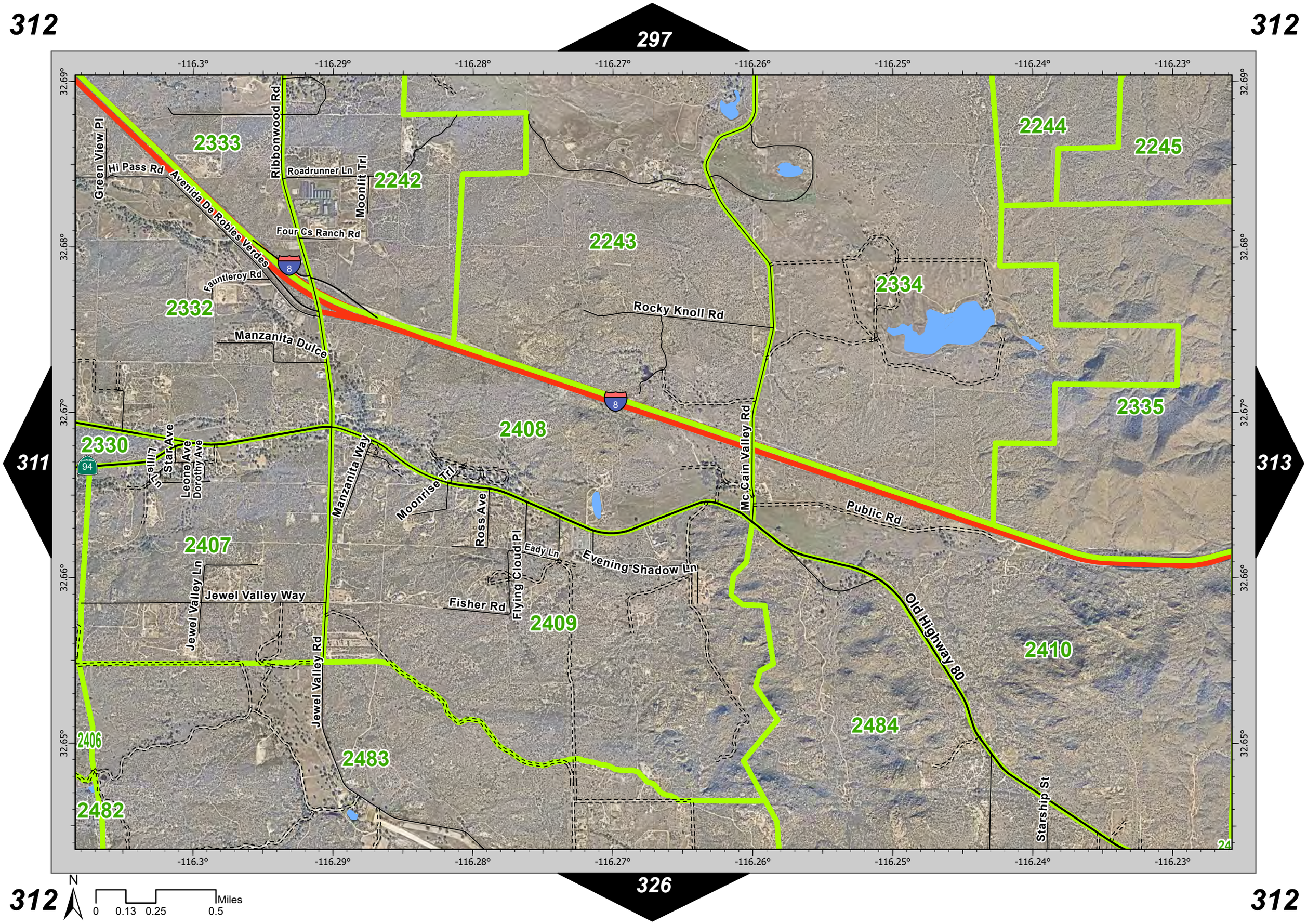

312
297
312
311
313
326
312
312
-116.3°
-116.29°
-116.28°
-116.27°
-116.26°
-116.25°
-116.24°
-116.23°
32.69°
32.68°
32.67°
32.66°
32.65°
2333
2242
2243
2244
2245
2332
2334
2335
2330
2408
2407
2409
2410
2406
2483
2484
2482
Green View Pl
Hi Pass Rd
Avenida De Robles Verdes
Ribbonwood Rd
Roadrunner Ln
Moonlit Trl
Four Cs Ranch Rd
Fauntleroy Rd
Manzanita Dulce
Rocky Knoll Rd
Star Ave
Lillie Ln
Leone Ave
Dorothy Ave
Manzanita Way
Moonrise Trl
Ross Ave
Flying Cloud Pl
Eady Ln
Evening Shadow Ln
Mc Cain Valley Rd
Public Rd
Jewel Valley Ln
Jewel Valley Way
Fisher Rd
Jewel Valley Rd
Old Highway 80
Starship St
8
94
N
0
0.13
0.25
0.5
Miles

313 298 313

312 314

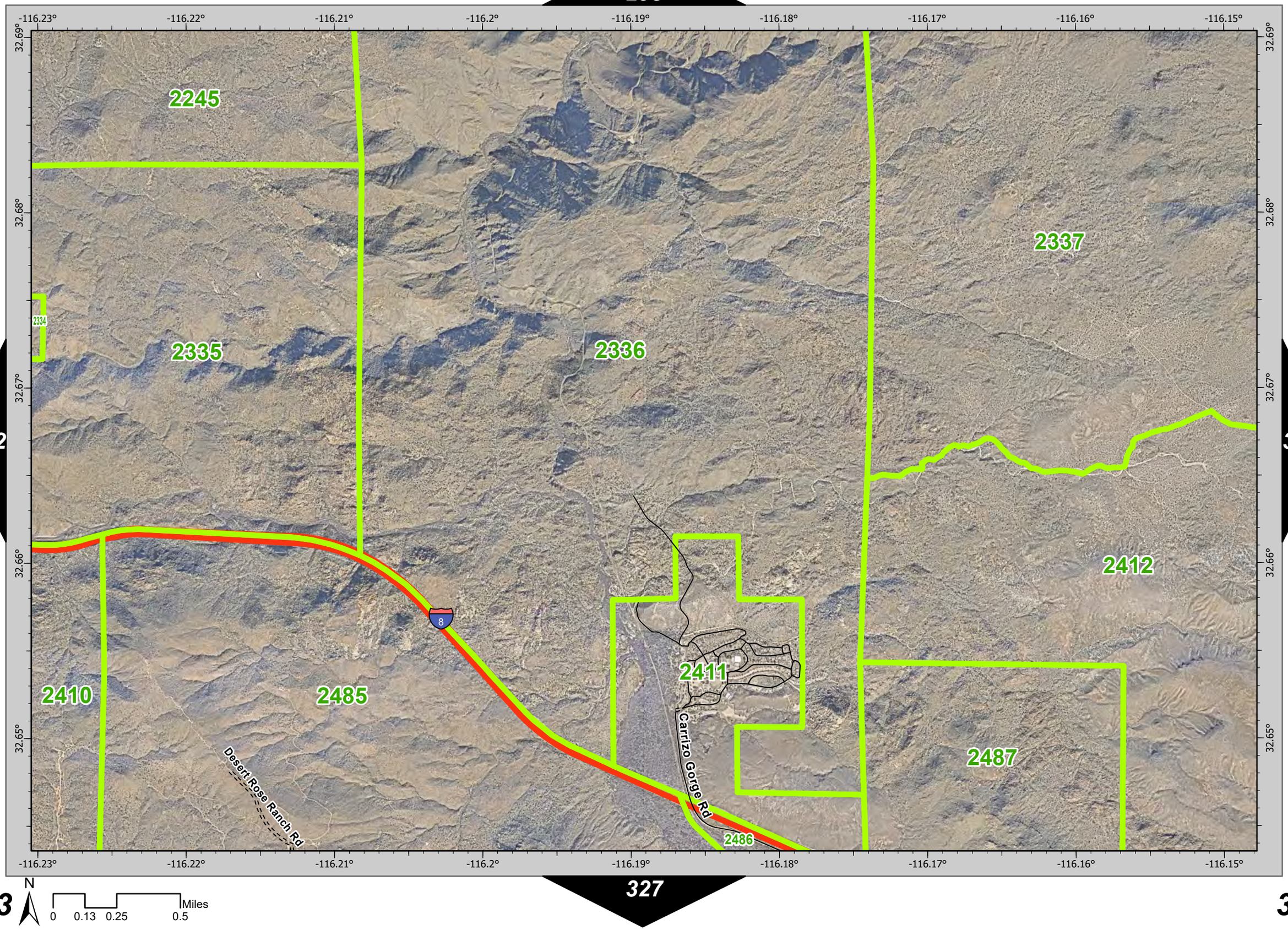

313 327 313

N

0 0.13 0.25 0.5 Miles

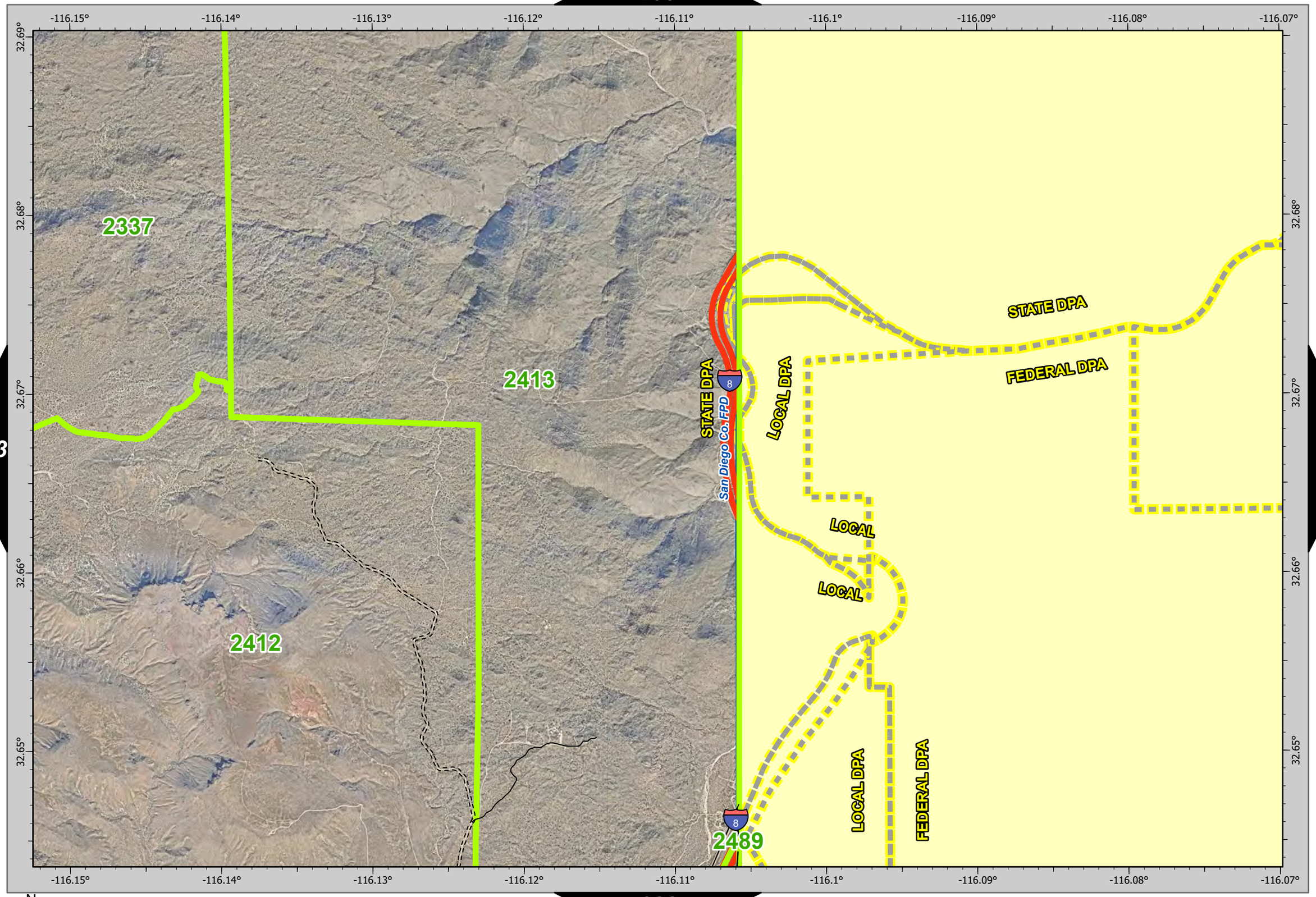

N

0 0.13 0.25 0.5 Miles

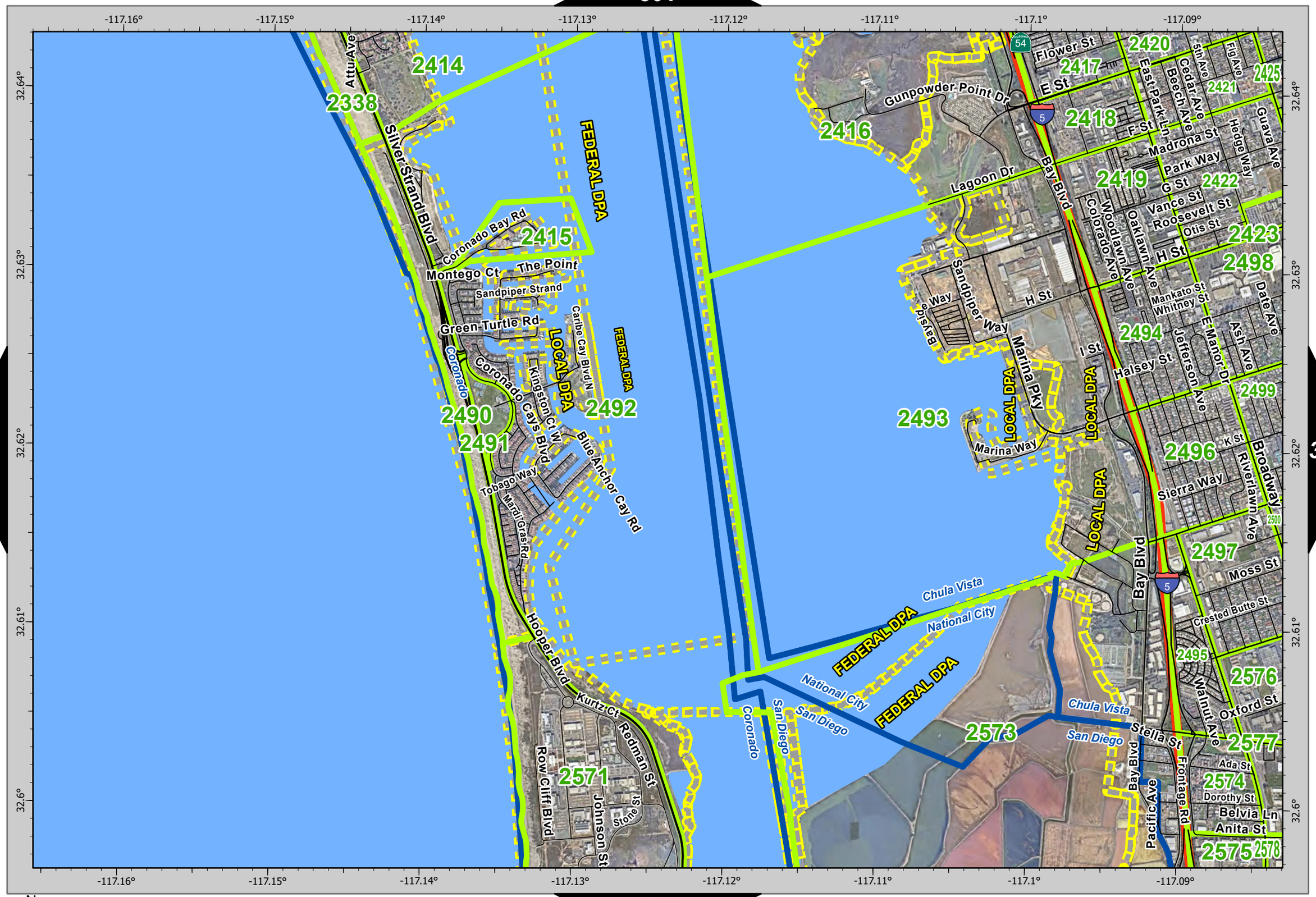

316

N

0 0.13 0.25 0.5 Miles

302

315

317

330

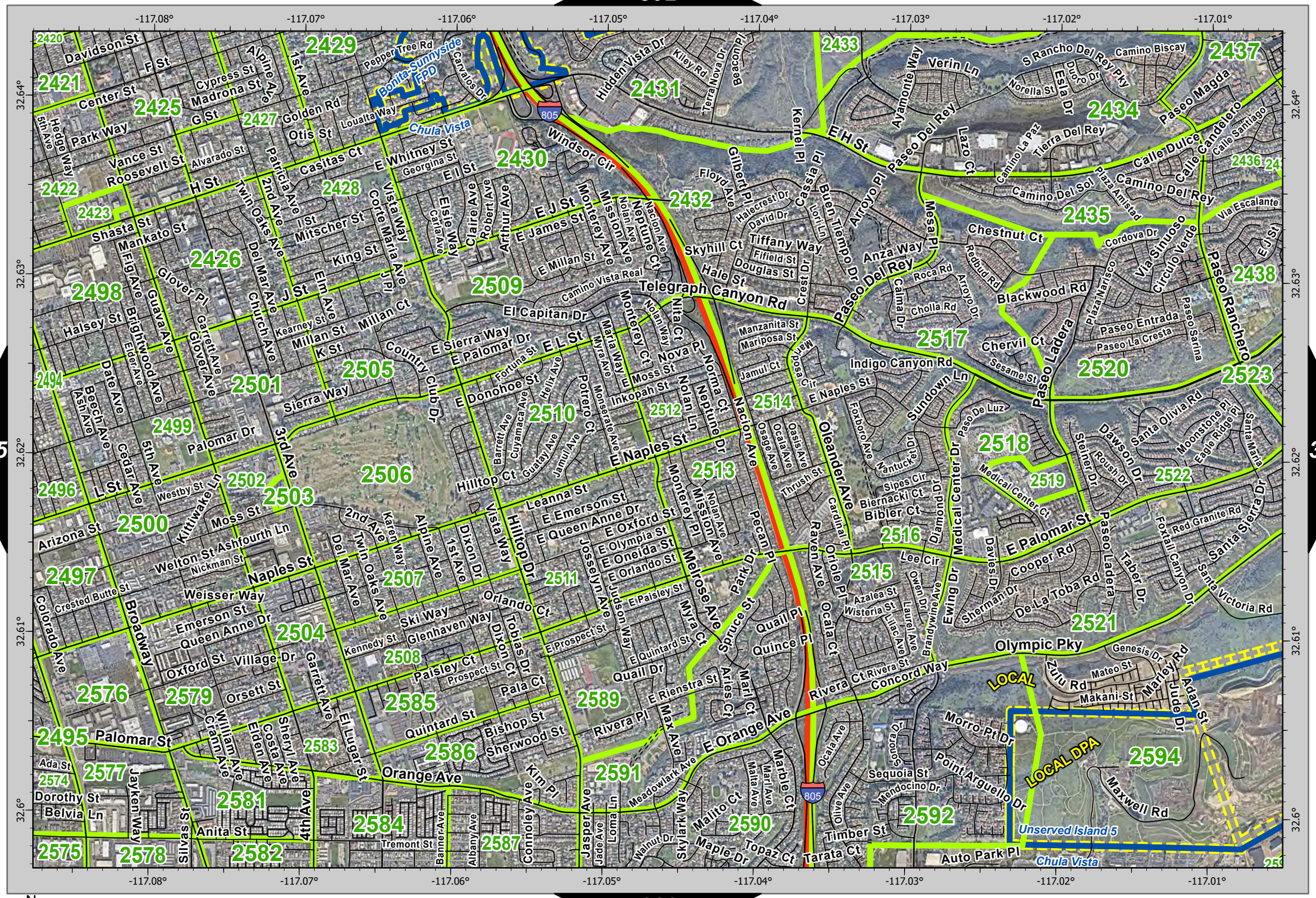

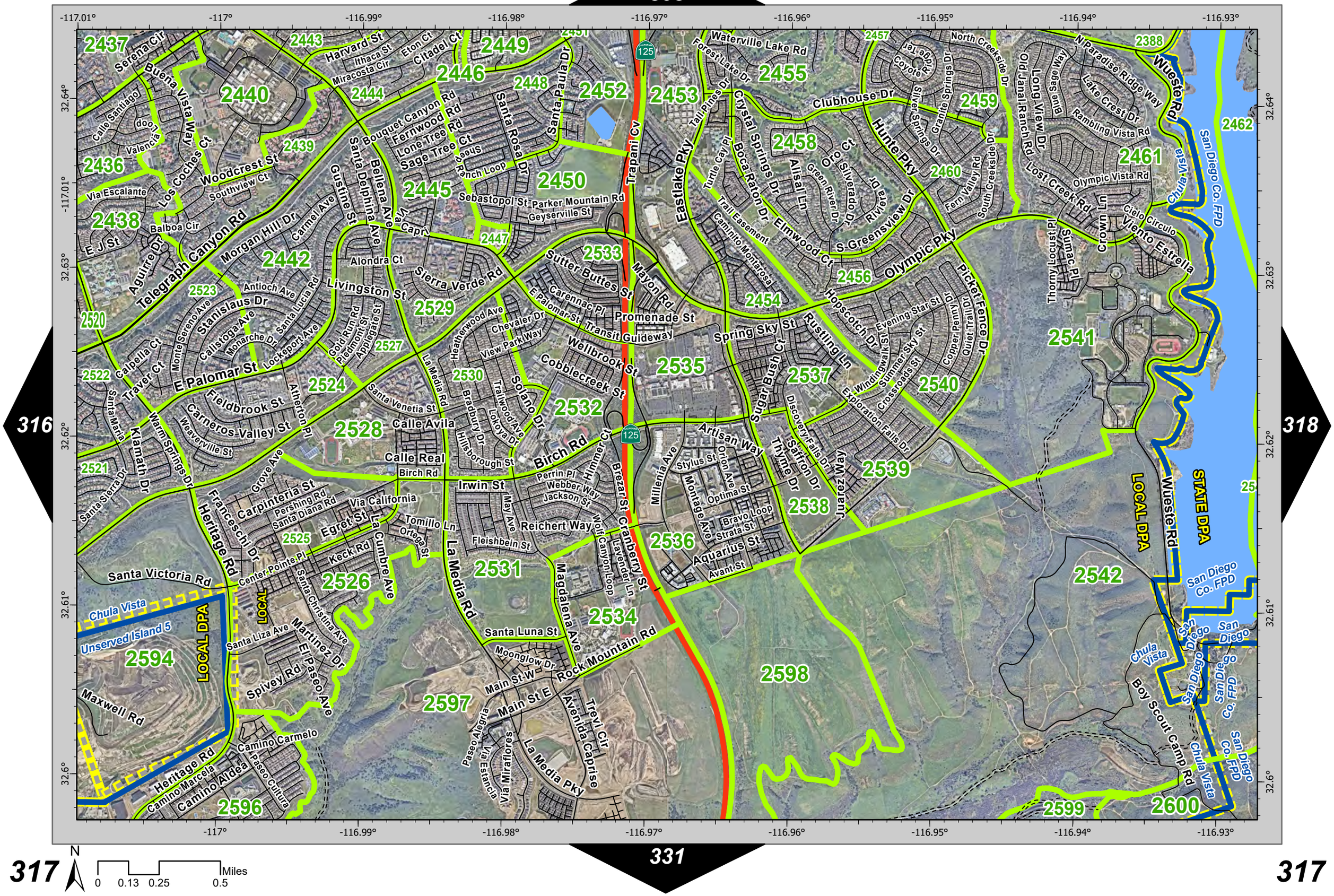

N

0 0.13 0.25 0.5 Miles

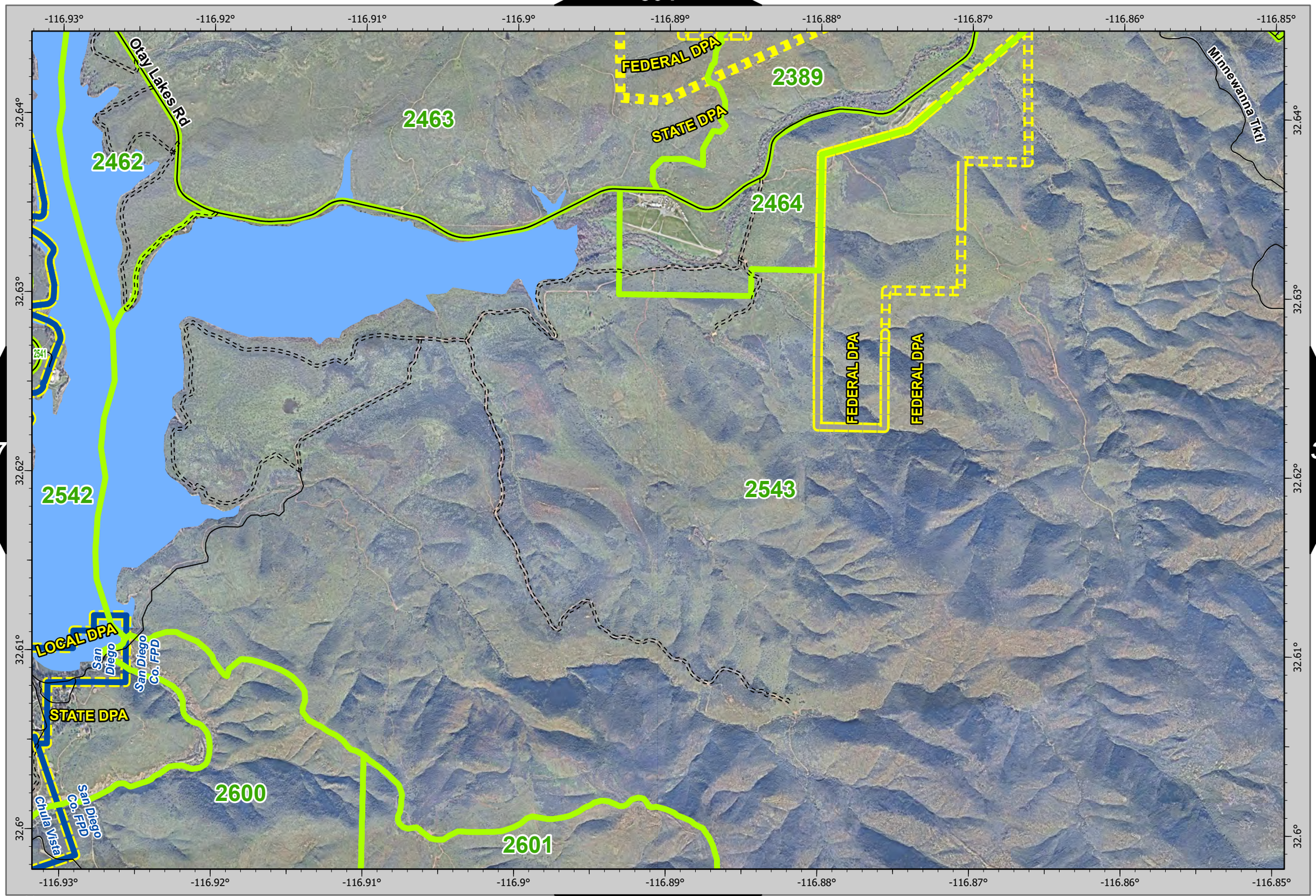
-116.93°
-116.92°
-116.91°
-116.9°
-116.89°
-116.88°
-116.87°
-116.86°
-116.85°
32.64°
32.63°
32.62°
32.61°
32.6°
Otay Lakes Rd
2462
2463
2464
2389
2542
2543
2600
2601
2541
FEDERAL DPA
STATE DPA
FEDERAL DPA
FEDERAL DPA
Minnewanna Tktl
LOCAL DPA
San Diego
San Diego Co. FPD
STATE DPA
San Diego Co. FPD
Chula Vista

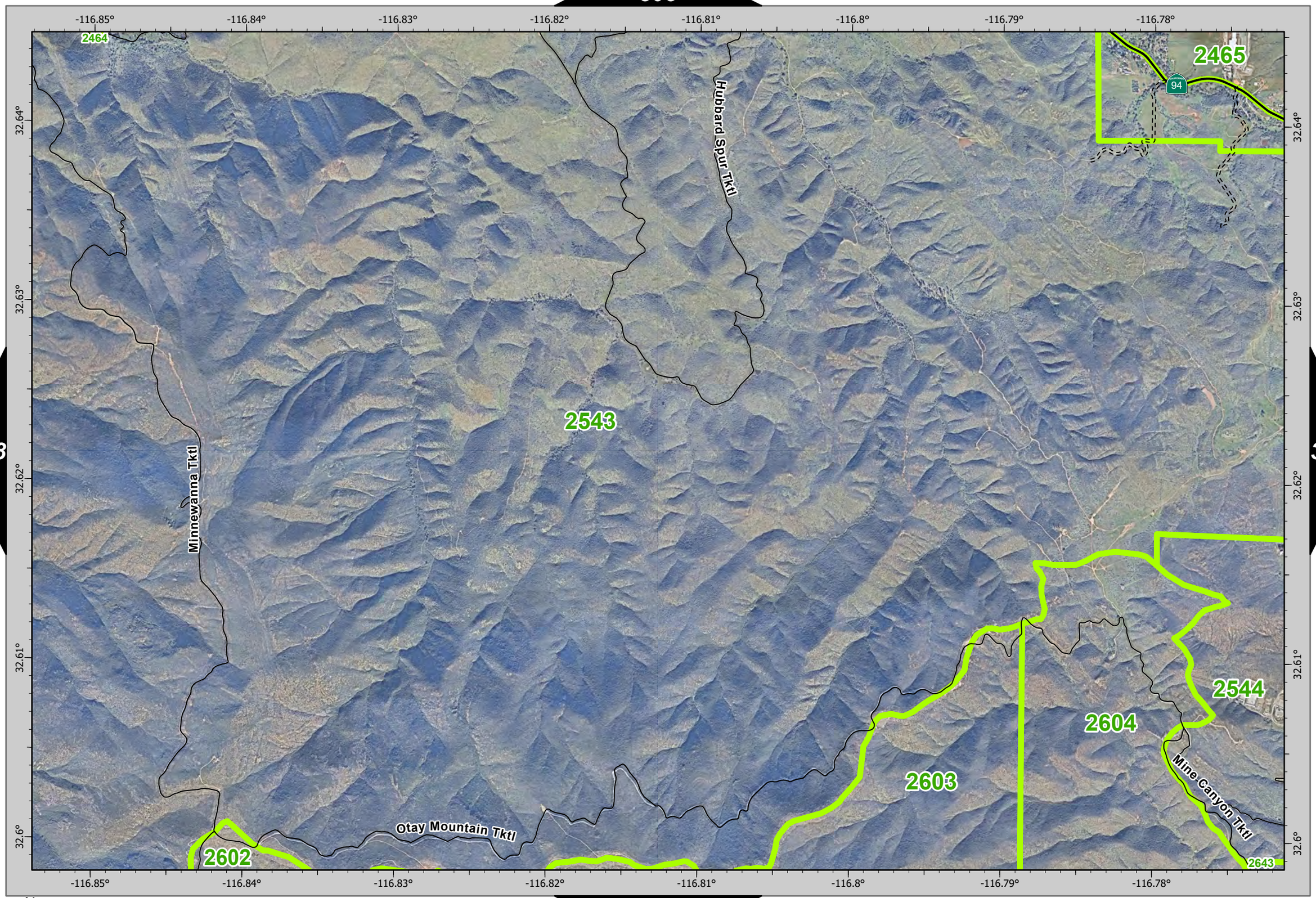

318 320

N

0 0.13 0.25 0.5 Miles

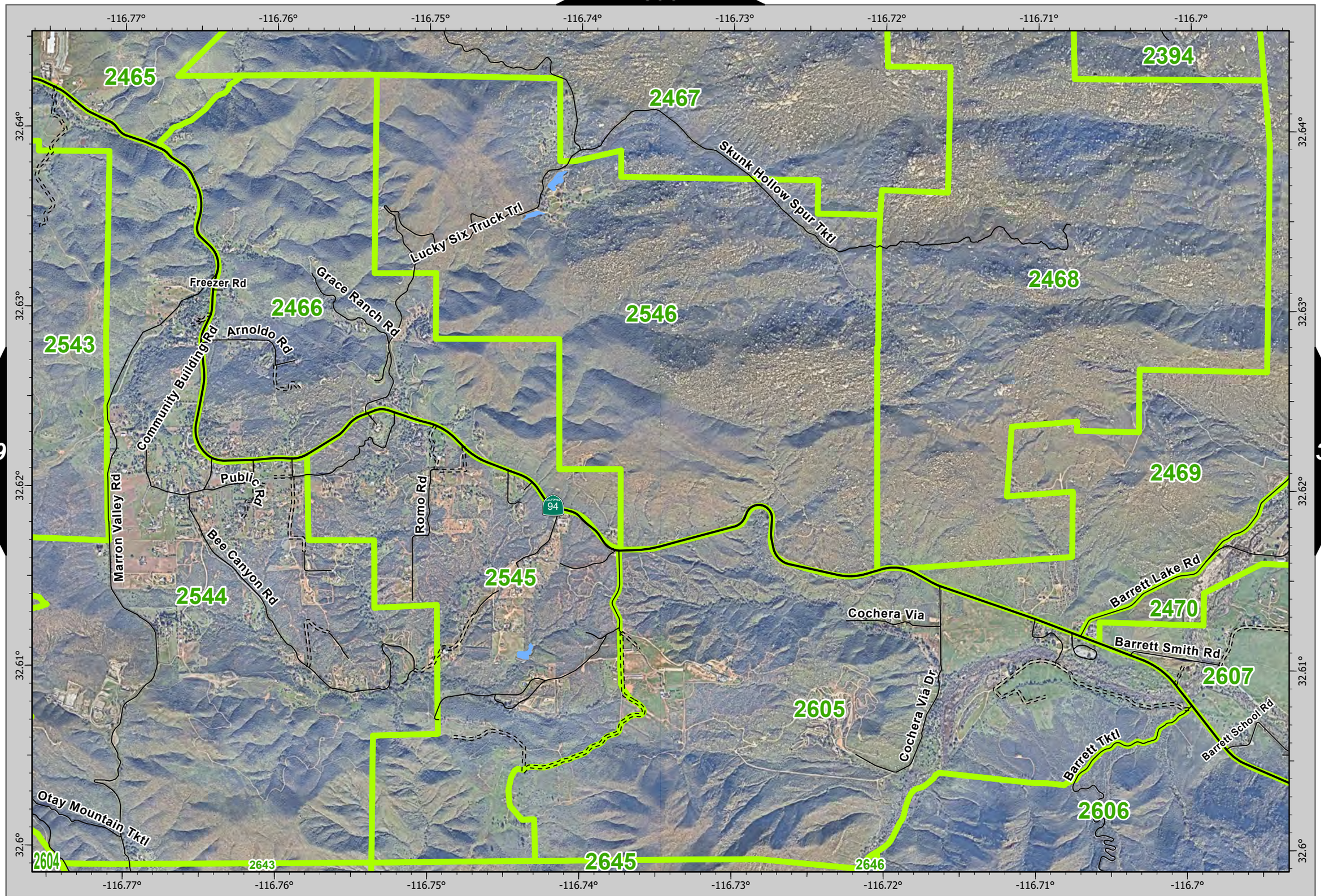

N

0 0.13 0.25 0.5 Miles

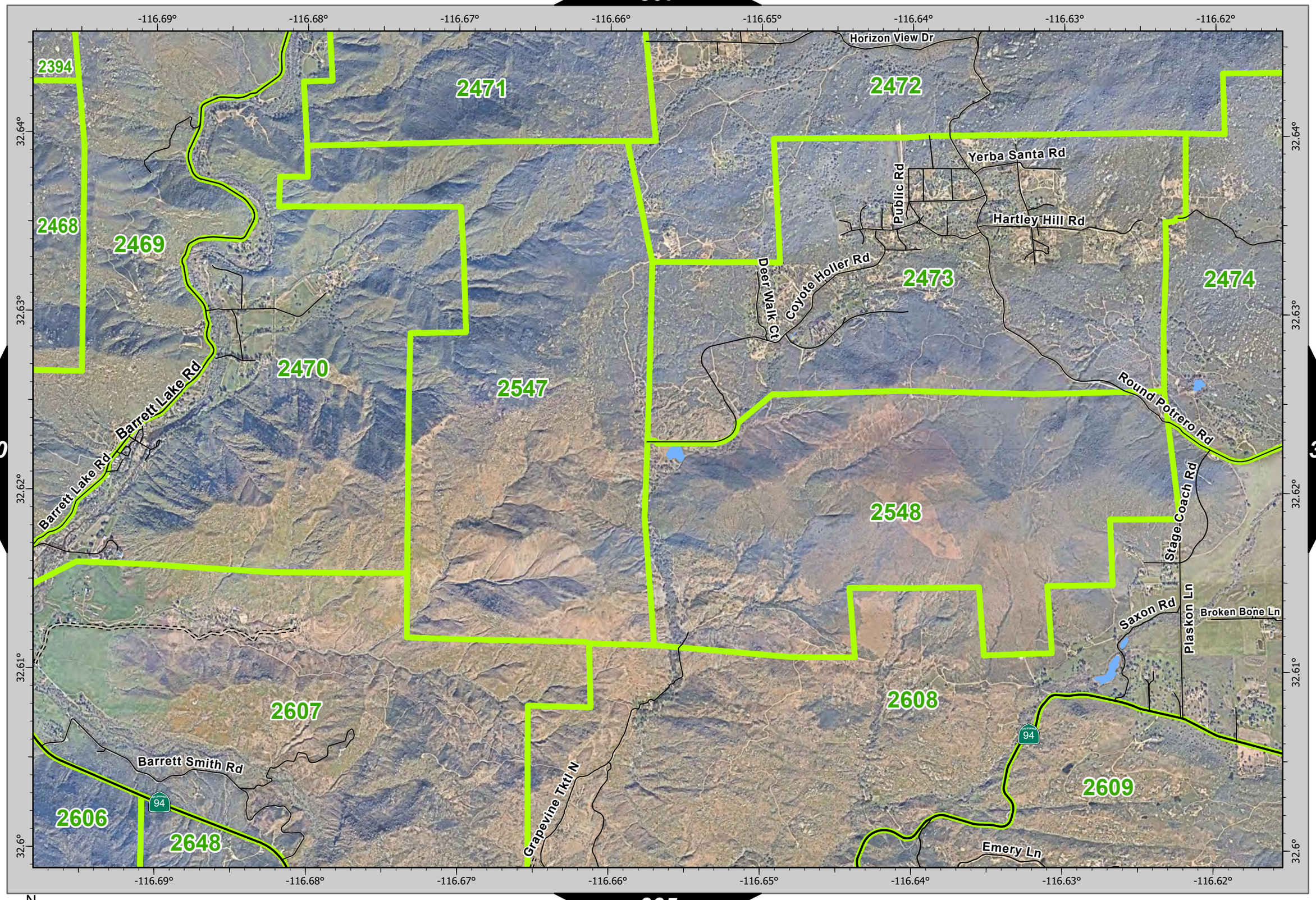

N

0 0.13 0.25 0.5 Miles

322 308 322

-116.62° -116.61° -116.6° -116.59° -116.58° -116.57° -116.56° -116.55° -116.54°

32.64° 32.63° 32.62° 32.61° 32.6°

2472 2475 2474 2477 2476 2552

Potrero Cir

Potrero Valley Rd

Harris Ranch Rd

Round Potrero Rd

2550

321 323

Potrero Valley Rd

Potrero Park Dr

2608

Broken Bone Ln

Harris Ranch Rd

2551

2549

Library Ln

2609

94

2610

336

322 N 0 0.13 0.25 0.5 Miles 322

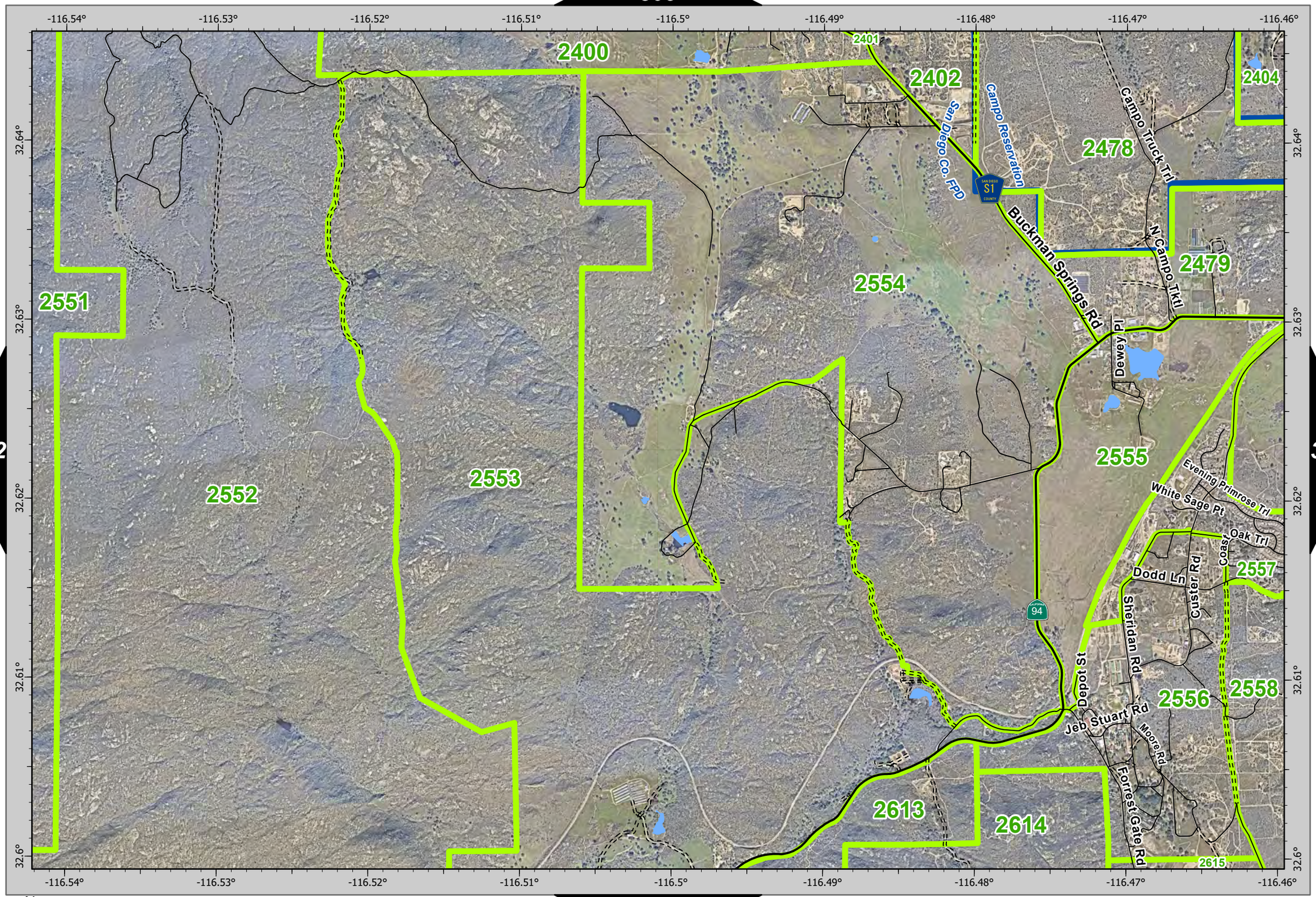
-116.54°
-116.53°
-116.52°
-116.51°
-116.5°
-116.49°
-116.48°
-116.47°
-116.46°
32.64°
32.63°
32.62°
32.61°
32.6°
2400
2401
2402
2404
2478
2479
2554
2551
2552
2553
2555
2556
2557
2558
2613
2614
2615
San Diego Co. FPD
Campo Reservation
Campo Truck Trl
N Campo Tktl
Buckman Springs Rd
Dewey Pl
Evening Primrose Trl
White Sage Pt
Oak Trl
Coast
Dodd Ln
Custer Rd
Sheridan Rd
Depot St
Jeb Stuart Rd
Moore Rd
Forrest Gate Rd
94
S1

322 324

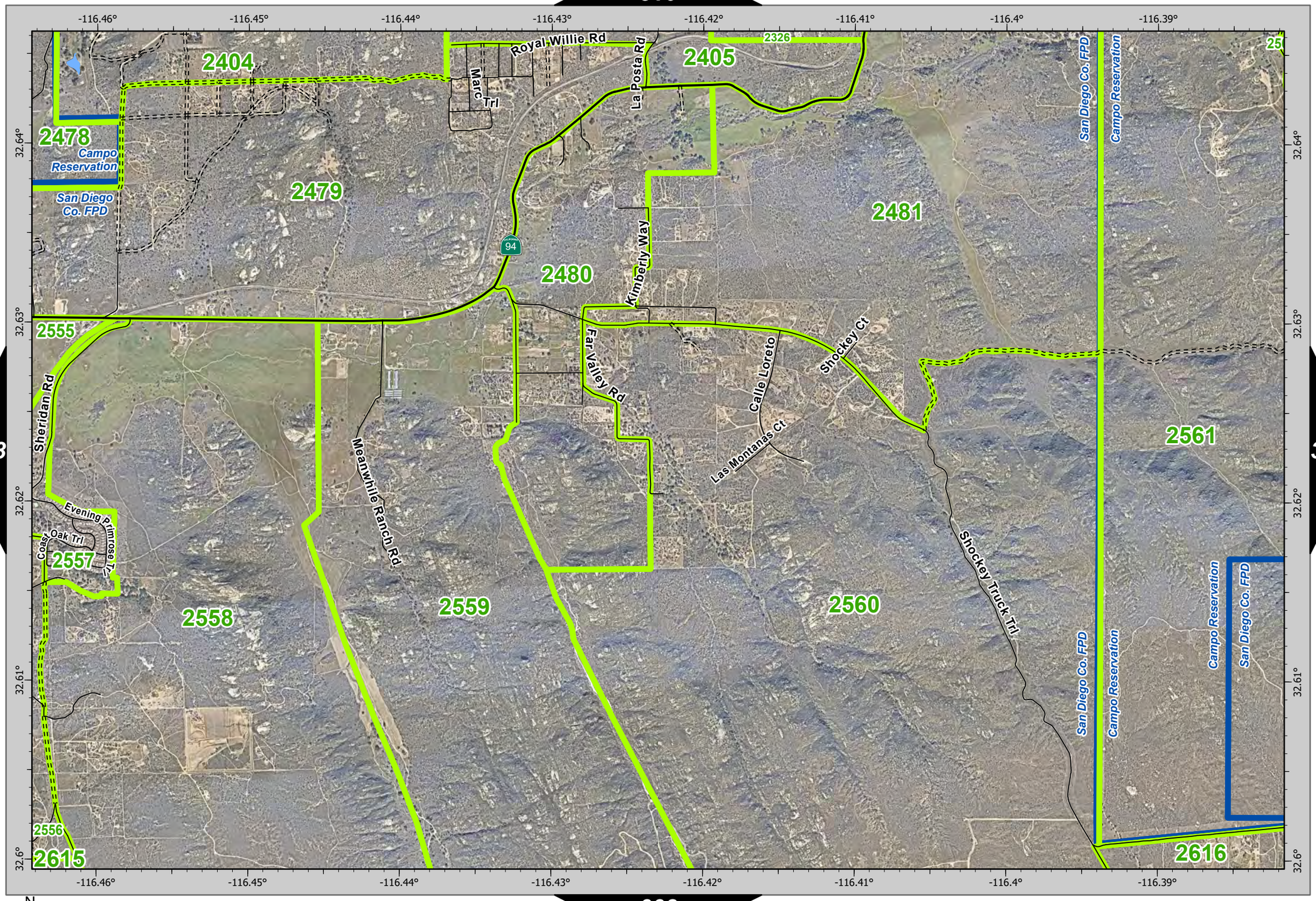

N

0 0.13 0.25 0.5 Miles

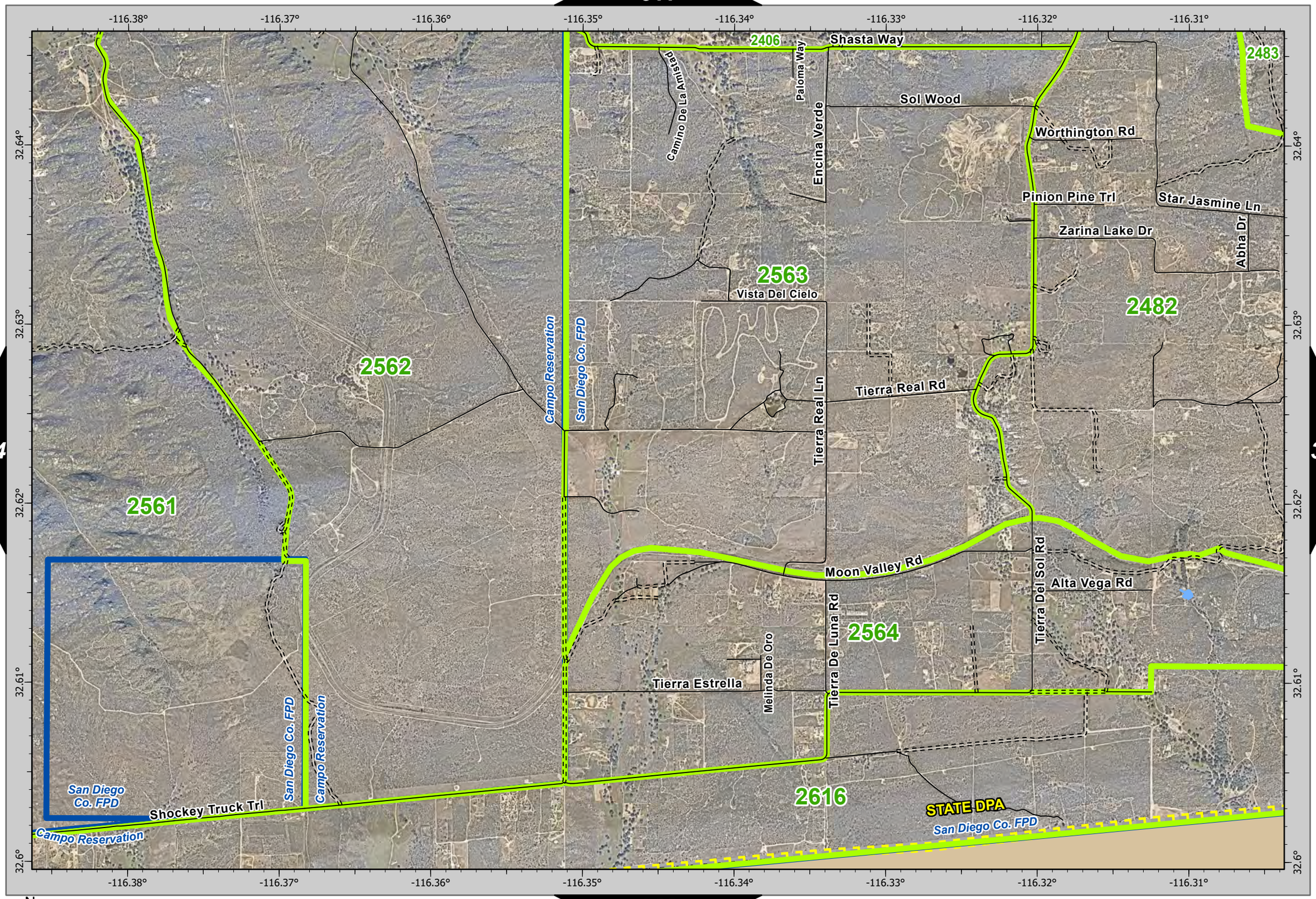
-116.38°
-116.37°
-116.36°
-116.35°
-116.34°
-116.33°
-116.32°
-116.31°
32.64°
32.63°
32.62°
32.61°
32.6°
2562
2561
2563
2482
2564
2616
2406
2483
Shasta Way
Sol Wood
Worthington Rd
Pinion Pine Trl
Star Jasmine Ln
Zarina Lake Dr
Abha Dr
Vista Del Cielo
Camino De La Amistad
Paloma Way
Encina Verde
Tierra Real Rd
Tierra Real Ln
Moon Valley Rd
Alta Vega Rd
Tierra Del Sol Rd
Tierra De Luna Rd
Melinda De Oro
Tierra Estrella
Shockey Truck Trl
Campo Reservation
San Diego Co. FPD
San Diego Co. FPD
Campo Reservation
San Diego Co. FPD
STATE DPA
San Diego Co. FPD

324
326
339

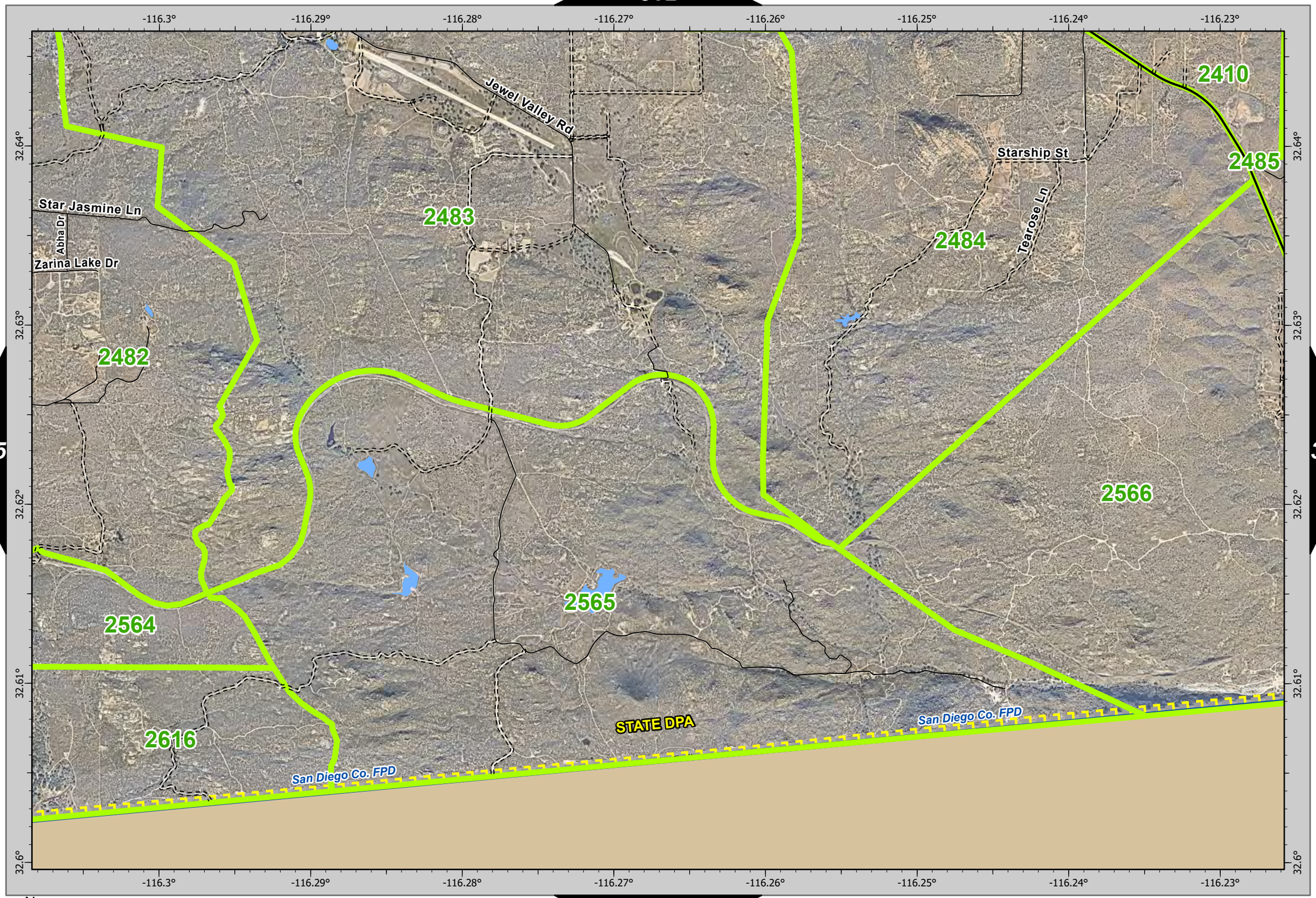

N

0 0.13 0.25 0.5 Miles

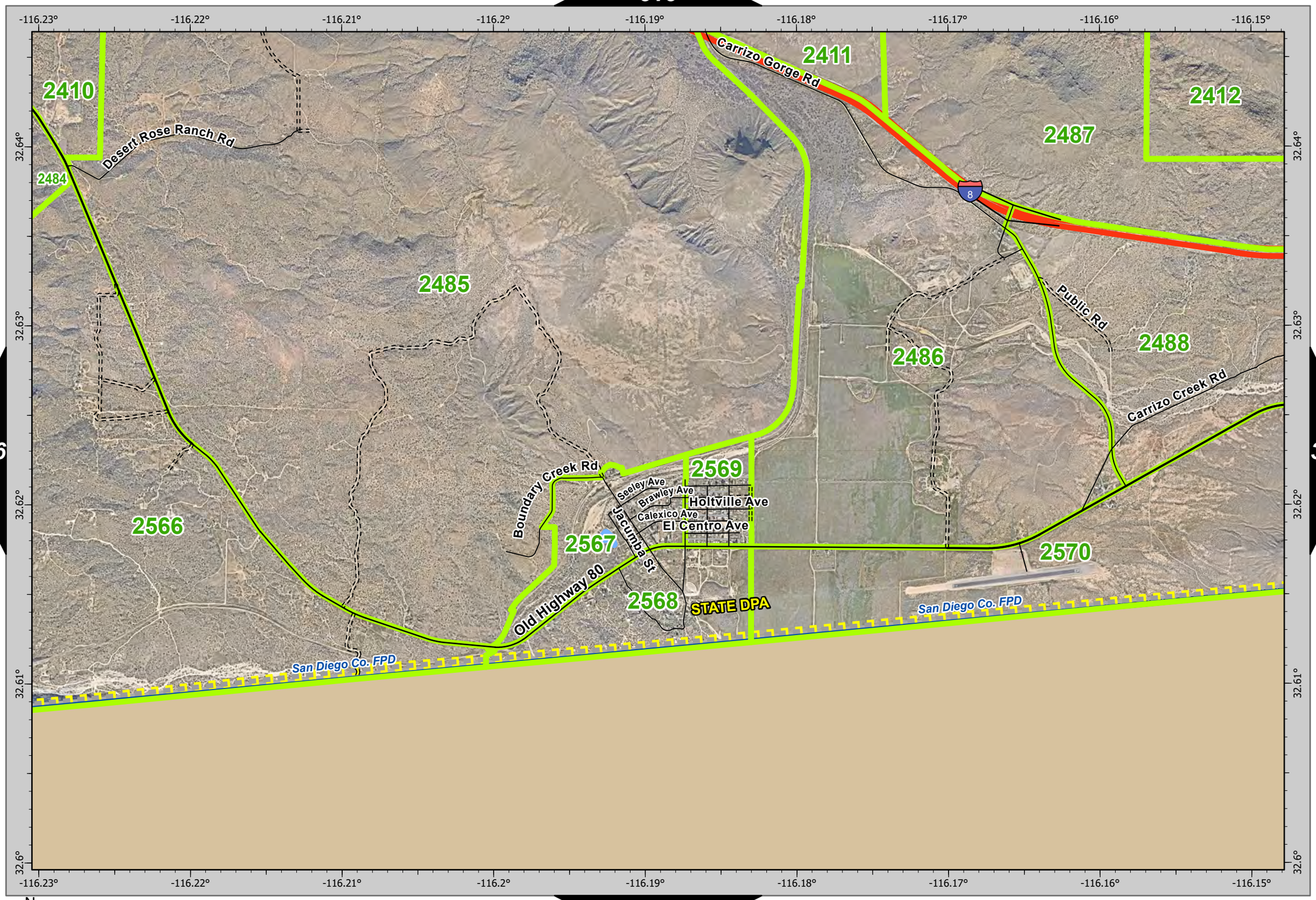

N

0 0.13 0.25 0.5 Miles

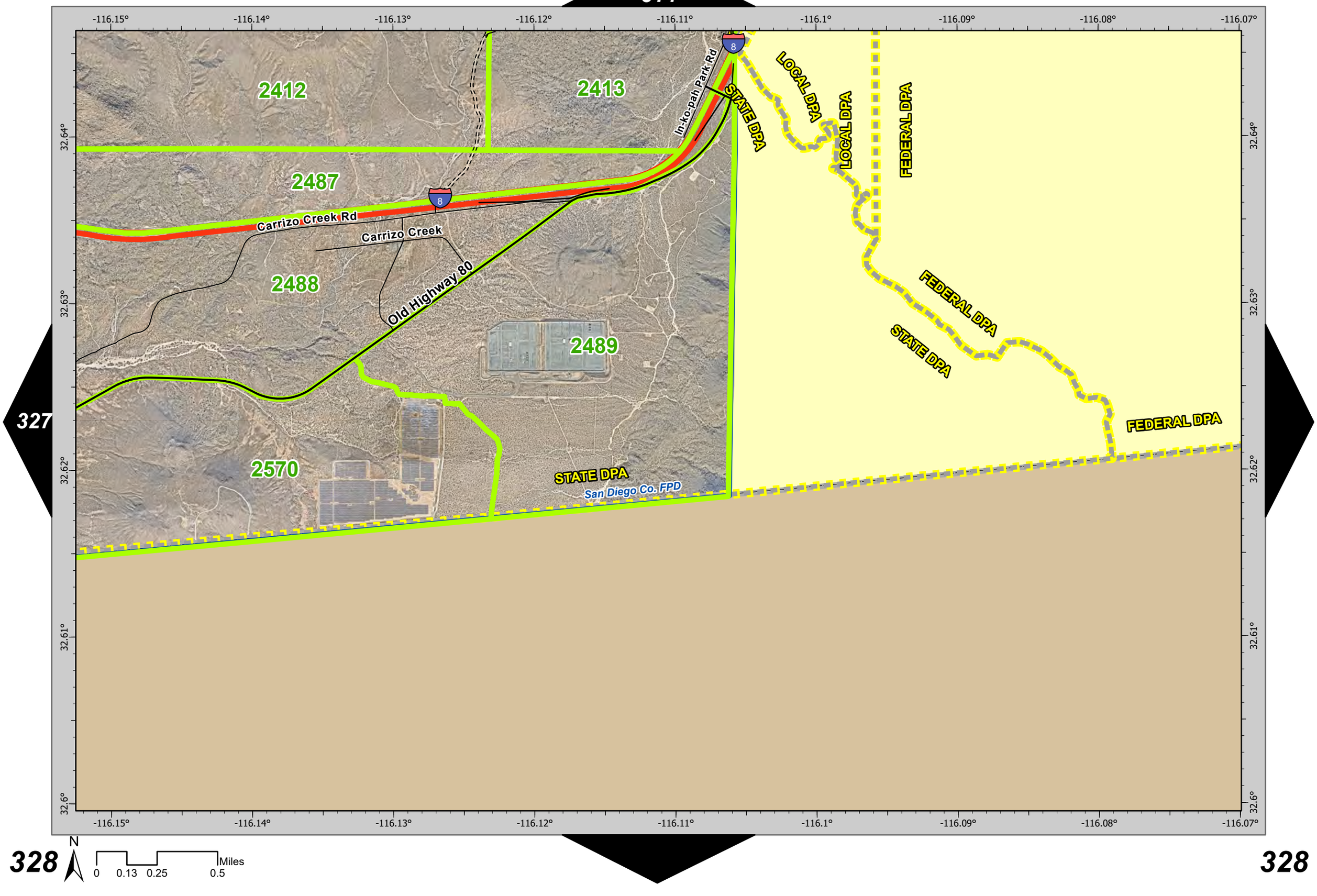

-116.15°
-116.14°
-116.13°
-116.12°
-116.11°
-116.1°
-116.09°
-116.08°
-116.07°
32.64°
32.63°
32.62°
32.61°
32.6°
2412
2413
2487
2488
2489
2570
8
Carrizo Creek Rd
Carrizo Creek
Old Highway 80
In-ko-pah Park Rd
STATE DPA
LOCAL DPA
LOCAL DPA
FEDERAL DPA
FEDERAL DPA
STATE DPA
FEDERAL DPA
STATE DPA
San Diego Co. FPD
327
328
N
0 0.13 0.25 0.5 Miles

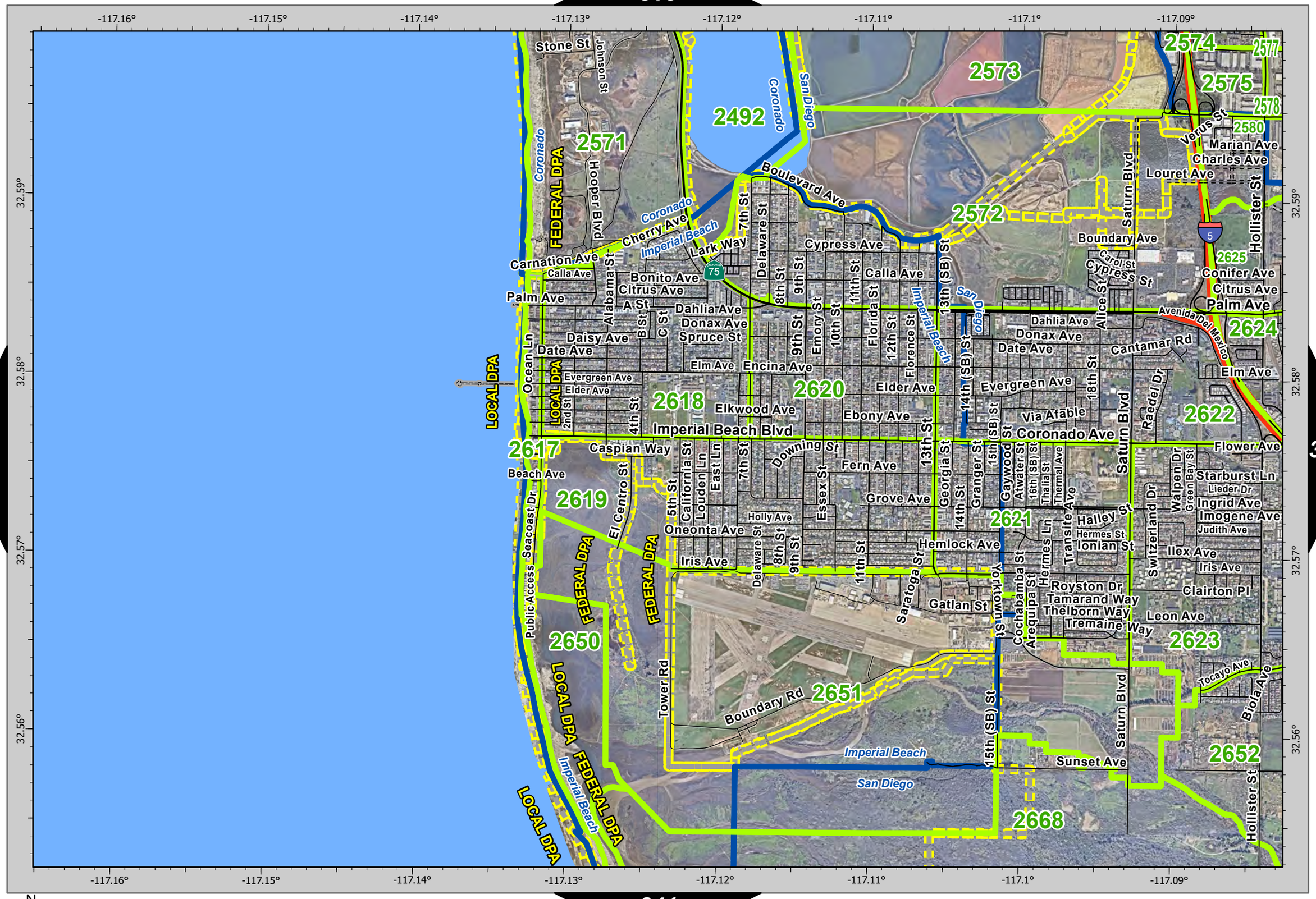

N

0 0.13 0.25 0.5 Miles

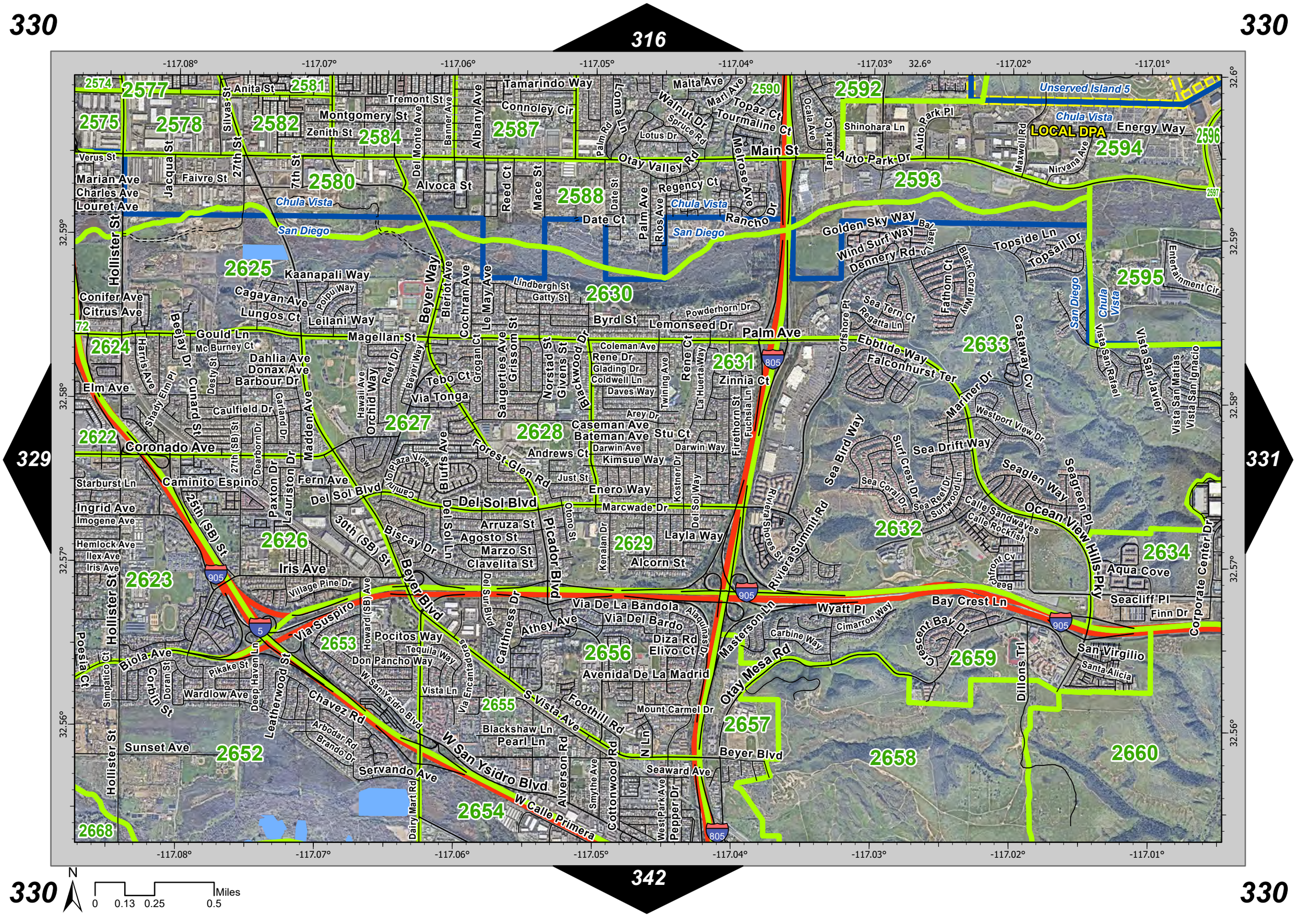

330
316
330
329
331
342
330
330
-117.08°
-117.07°
-117.06°
-117.05°
-117.04°
-117.03°
-117.02°
-117.01°
32.6°
32.59°
32.58°
32.57°
32.56°
2574
2577
2581
2575
2578
2582
2584
2587
2590
2592
2594
2596
2580
2588
2593
2625
2630
2595
2624
2631
2633
2627
2628
2622
2626
2629
2632
2634
2623
2653
2656
2659
2655
2657
2652
2658
2660
2654
2668
Unserved Island 5
Chula Vista
LOCAL DPA
Energy Way
Main St
Auto Park Dr
Otay Valley Rd
Palm Ave
Coronado Ave
Del Sol Blvd
Iris Ave
Via Suspiro
Via De La Bandola
Via Del Bardo
Otay Mesa Rd
Beyer Blvd
W San Ysidro Blvd
W Calle Primera
Ocean View Hills Pky
Sea Drift Way
Seaglen Way
Bay Crest Ln
Wyatt Pl
Avenida De La Madrid
Chavez Rd
Servando Ave
Sunset Ave
Biola Ave
Hollister St
Coronado Ave
Magellan St
Lemonseed Dr
Byrd St
Lindbergh St
Gatty St
Kaanapali Way
Cagayan Ave
Lungos Ct
Leilani Way
Gould Ln
Dahlia Ave
Donax Ave
Barbour Dr
Caulfield Dr
Caminito Espino
Fern Ave
Starburst Ln
Ingrid Ave
Imogene Ave
Hemlock Ave
Ilex Ave
Iris Ave
Village Pine Dr
Pocitos Way
Don Pancho Way
Tequila Way
Vista Ln
Blackshaw Ln
Pearl Ln
Mount Carmel Dr
Seaward Ave
Dillons Trl
Aqua Cove
Seacliff Pl
Finn Dr
San Virgilio
Santa Alicia
Corporate Center Dr
Vista San Rafael
Vista San Javier
Vista San Matias
Vista San Ignacio
Entertainment Cir
Topside Ln
Topsail Dr
Golden Sky Way
Wind Surf Way
Dennery Rd
Ebbtide Way
Falconhurst Ter
Mariner Dr
Westport View Dr
Sea Bird Way
Riviera Summit Rd
Riviera Shores St
Masterson Ln
Carbine Way
Cimarron Way
Crescent Bay Dr
Beach Front Cv
Calle Sandwaves
Calle Rockfish
Sea Coral Dr
Sea Reef Dr
Surfwood Ln
Surf Crest Dr
Sea Tern Ct
Regatta Ln
Fathom Ct
Black Coral Way
Offshore Pt
Castaway Cv
Tamarindo Way
Connoley Cir
Malta Ave
Topaz Ct
Tourmaline Ct
Walnut Dr
Lotus Dr
Spruce Rd
Regency Ct
Rancho Dr
Melrose Ave
Date Ct
Palm Ave
Rios Ave
Loma Ln
Palm Rd
Alvoca St
Reed Ct
Mace St
Date St
Del Monte Ave
Banner Ave
Albany Ave
Tremont St
Montgomery St
Zenith St
Anita St
Silvas St
Jacqua St
27th St
7th St
Verus St
Marian Ave
Charles Ave
Louret Ave
Hollister St
Conifer Ave
Citrus Ave
Beejay Dr
Harris Ave
Shady Elm Pl
Cunard St
Desty St
Elm Ave
Caulfield Dr
Garland Dr
Madden Ave
Hawaii Ave
Orchid Way
Reef Dr
Beyer Way
Bleriot Ave
Cochran Ave
Le May Ave
Grogan Ct
Saugerties Ave
Grissom St
Norstad St
Givens St
Blackwood Dr
Coleman Ave
Rene Dr
Glading Dr
Coldwell Ln
Daves Way
Arey Dr
Caseman Ave
Bateman Ave
Stu Ct
Darwin Ave
Darwin Way
Kimsue Way
Andrews Ct
Just St
Enero Way
Marcwade Dr
Kostner Dr
Del Sol Way
Firethorn St
Fuchsia Ln
La Huerta Way
Twining Ave
Rene Ct
Zinnia Ct
Forest Glen Rd
Bluffs Ave
Caminito Plaza View
Del Sol Ln
Arruza St
Agosto St
Marzo St
Clavelita St
Otono St
Kenalan Dr
Picador Blvd
Alcorn St
Layla Way
Del Sur Blvd
Caithness Dr
Athey Ave
Alaquinas Dr
Diza Rd
Elivo Ct
Alverson Rd
Smythe Ave
Cottonwood Rd
N Ln
West Park Ave
Pepper Dr
Foothill Rd
S Vista Ave
Via Encantadoras
Howard (SB) Ave
Biscay Dr
30th (SB) St
25th (SB) St
Paxton Dr
Lauriston Dr
Dearborn Dr
Dairy Mart Rd
Leatherwood St
Deep Haven Ln
Pikake St
Wardlow Ave
Corbin St
Doran St
Simpatico Ct
Poesia Ct
Arbodar Rd
Brando Dr
Pocitos Way
Tequila Way
Via Suspiro
Via Tonga
Tebo Ct
Grogan Ct
Saugerties Ave
Lindbergh St
Gatty St
Byrd St
Lemonseed Dr
Powderhorn Dr
Palm Ave
Main St
Auto Park Dr
Shinohara Ln
Auto Park Pl
Tanbark Ct
Ocala Ave
Maxwell Rd
Nirvana Ave
Entertainment Cir
Vista San Rafael
Vista San Javier
Vista San Matias
Vista San Ignacio
Corporate Center Dr
Dillons Trl
Seaglen Way
Seagreen Pl
Ocean View Hills Pky
Sea Drift Way
Westport View Dr
Mariner Dr
Castaway Cv
Ebbtide Way
Falconhurst Ter
Sea Tern Ct
Regatta Ln
Fathom Ct
Black Coral Way
Topsail Dr
Topside Ln
Golden Sky Way
Wind Surf Way
Dennery Rd
Bay Crest Ln
Crescent Bay Dr
Masterson Ln
Otay Mesa Rd
Riviera Summit Rd
Riviera Shores St
Sea Bird Way
Rancho Dr
Melrose Ave
Palm Ave
Rios Ave
Date St
Palm Rd
Loma Ln
Albany Ave
Banner Ave
Del Monte Ave
Silvas St
Jacqua St
Hollister St
Poesia Ct
Simpatico Ct
Corbin St
Doran St
Pikake St
Deep Haven Ln
Leatherwood St
Wardlow Ave
Arbodar Rd
Brando Dr
Servando Ave
Dairy Mart Rd
Sunset Ave
Biola Ave
Hollister St
Coronado Ave
Starburst Ln
Ingrid Ave
Imogene Ave
Hemlock Ave
Ilex Ave
Iris Ave
Village Pine Dr
Pocitos Way
Don Pancho Way
Tequila Way
Vista Ln
Via Encantadoras
Blackshaw Ln
Pearl Ln
Mount Carmel Dr
Seaward Ave
Beyer Blvd
Dillons Trl
Aqua Cove
Seacliff Pl
Finn Dr
Corporate Center Dr
Vista San Rafael
Vista San Javier
Vista San Matias
Vista San Ignacio
Entertainment Cir
Topsail Dr
Topside Ln
Golden Sky Way
Wind Surf Way
Dennery Rd
Ebbtide Way
Falconhurst Ter
Mariner Dr
Westport View Dr
Sea Bird Way
Riviera Summit Rd
Riviera Shores St
Masterson Ln
Carbine Way
Cimarron Way
Wyatt Pl
Bay Crest Ln
Crescent Bay Dr
Beach Front Cv
Calle Sandwaves
Calle Rockfish
Sea Coral Dr
Sea Reef Dr
Surfwood Ln
Surf Crest Dr
Sea Tern Ct
Regatta Ln
Fathom Ct
Black Coral Way
Offshore Pt
Castaway Cv
Tamarindo Way
Connoley Cir
Malta Ave
Topaz Ct
Tourmaline Ct
Walnut Dr
Lotus Dr
Spruce Rd
Regency Ct
Rancho Dr
Melrose Ave
Date Ct
Palm Ave
Rios Ave
Loma Ln
Palm Rd
Alvoca St
Reed Ct
Mace St
Del Monte Ave
Banner Ave
Albany Ave
Tremont St
Montgomery St
Zenith St
Anita St
Silvas St
Jacqua St
27th St
7th St
Verus St
Marian Ave
Charles Ave
Louret Ave
Hollister St
Conifer Ave
Citrus Ave
Beejay Dr
Harris Ave
Shady Elm Pl
Cunard St
Desty St
Elm Ave
Caulfield Dr
Garland Dr
Madden Ave
Hawaii Ave
Orchid Way
Reef Dr
Beyer Way
Bleriot Ave
Cochran Ave
Le May Ave
Grogan Ct
Saugerties Ave
Grissom St
Norstad St
Givens St
Blackwood Dr
Coleman Ave
Rene Dr
Glading Dr
Coldwell Ln
Daves Way
Arey Dr
Caseman Ave
Bateman Ave
Stu Ct
Darwin Ave
Darwin Way
Kimsue Way
Andrews Ct
Just St
Enero Way
Marcwade Dr
Kostner Dr
Del Sol Way
Firethorn St
Fuchsia Ln
La Huerta Way
Twining Ave
Rene Ct
Zinnia Ct
Forest Glen Rd
Bluffs Ave
Caminito Plaza View
Del Sol Ln
Arruza St
Agosto St
Marzo St
Clavelita St
Otono St
Kenalan Dr
Picador Blvd
Alcorn St
Del Sur Blvd
Caithness Dr
Athey Ave
Alaquinas Dr
Diza Rd
Elivo Ct
Alverson Rd
Smythe Ave
Cottonwood Rd
N Ln
West Park Ave
Pepper Dr
Foothill Rd
S Vista Ave
Via Encantadoras
Howard (SB) Ave
Biscay Dr
30th (SB) St
25th (SB) St
Paxton Dr
Lauriston Dr
Dearborn Dr
Dairy Mart Rd
Leatherwood St
Deep Haven Ln
Pikake St
Wardlow Ave
Corbin St
Doran St
Simpatico Ct
Poesia Ct
Arbodar Rd
Brando Dr
Pocitos Way
Tequila Way
Via Suspiro
Via Tonga
Tebo Ct
Grogan Ct
Saugerties Ave
Lindbergh St
Gatty St
Byrd St
Lemonseed Dr
Powderhorn Dr
Palm Ave
Main St
Auto Park Dr
Shinohara Ln
Auto Park Pl
Tanbark Ct
Ocala Ave
Maxwell Rd
Nirvana Ave
Energy Way
Unserved Island 5
Chula Vista
San Diego
805
905
5
72
2597
N
0
0.13
0.25
0.5
Miles

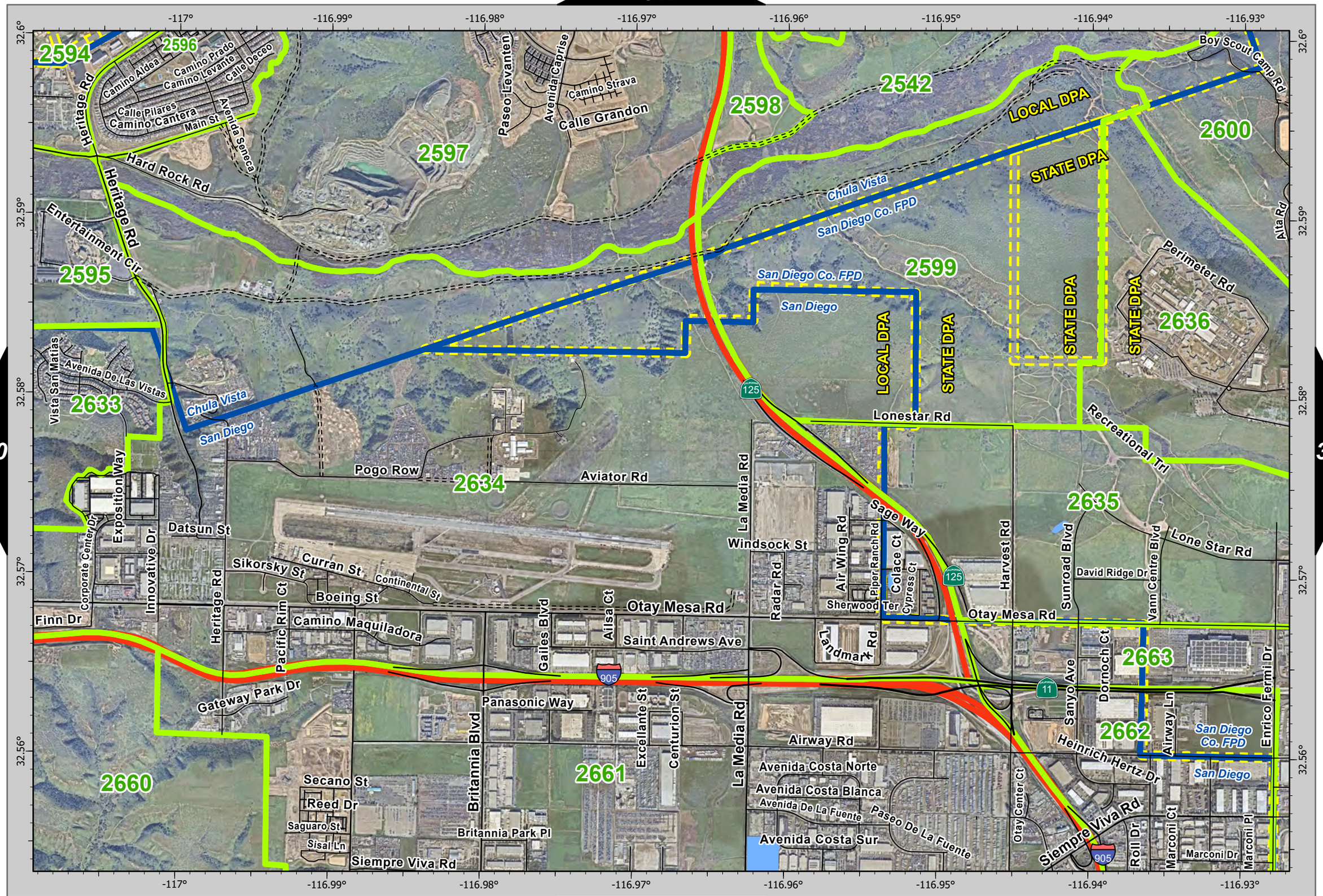
-117°
-116.99°
-116.98°
-116.97°
-116.96°
-116.95°
-116.94°
-116.93°
32.6°
32.59°
32.58°
32.57°
32.56°
2594
2596
2597
2598
2542
2600
2595
2599
2636
2633
2634
2635
2663
2662
2660
2661
Heritage Rd
Camino Aldea
Camino Prado
Camino Levante
Calle Deceo
Calle Pilares
Camino Cantera
Main St
Avenida Seneca
Hard Rock Rd
Paseo Levanten
Avenida Caprise
Camino Strava
Calle Grandon
Boy Scout Camp Rd
LOCAL DPA
STATE DPA
Chula Vista
San Diego Co. FPD
Alta Rd
Perimeter Rd
Entertainment Cir
San Diego
Vista San Matias
Avenida De Las Vistas
Lonestar Rd
Recreational Trl
Pogo Row
Aviator Rd
La Media Rd
Sage Way
Exposition Way
Corporate Center Dr
Innovative Dr
Datsun St
Sikorsky St
Curran St
Continental St
Boeing St
Windsock St
Air Wing Rd
Piper Ranch Rd
Colace Ct
Cypress Ct
Harvest Rd
Sunroad Blvd
David Ridge Dr
Vann Centre Blvd
Lone Star Rd
Finn Dr
Pacific Rim Ct
Camino Maquiladora
Otay Mesa Rd
Radar Rd
Landmark Rd
Sherwood Ter
Saint Andrews Ave
Gateway Park Dr
Gailes Blvd
Alisa Ct
Panasonic Way
Sanyo Ave
Dornoch Ct
Enrico Fermi Dr
Airway Ln
Heinrich Hertz Dr
Britannia Blvd
Excellante St
Centurion St
Airway Rd
Secano St
Reed Dr
Saguaro St
Sisal Ln
Britannia Park Pl
Siempre Viva Rd
Avenida Costa Norte
Avenida Costa Blanca
Avenida De La Fuente
Paseo De La Fuente
Avenida Costa Sur
Otay Center Ct
Roll Dr
Marconi Ct
Marconi Dr
Marconi Pl
125
905
11
0
0.13
0.25
0.5
Miles
N

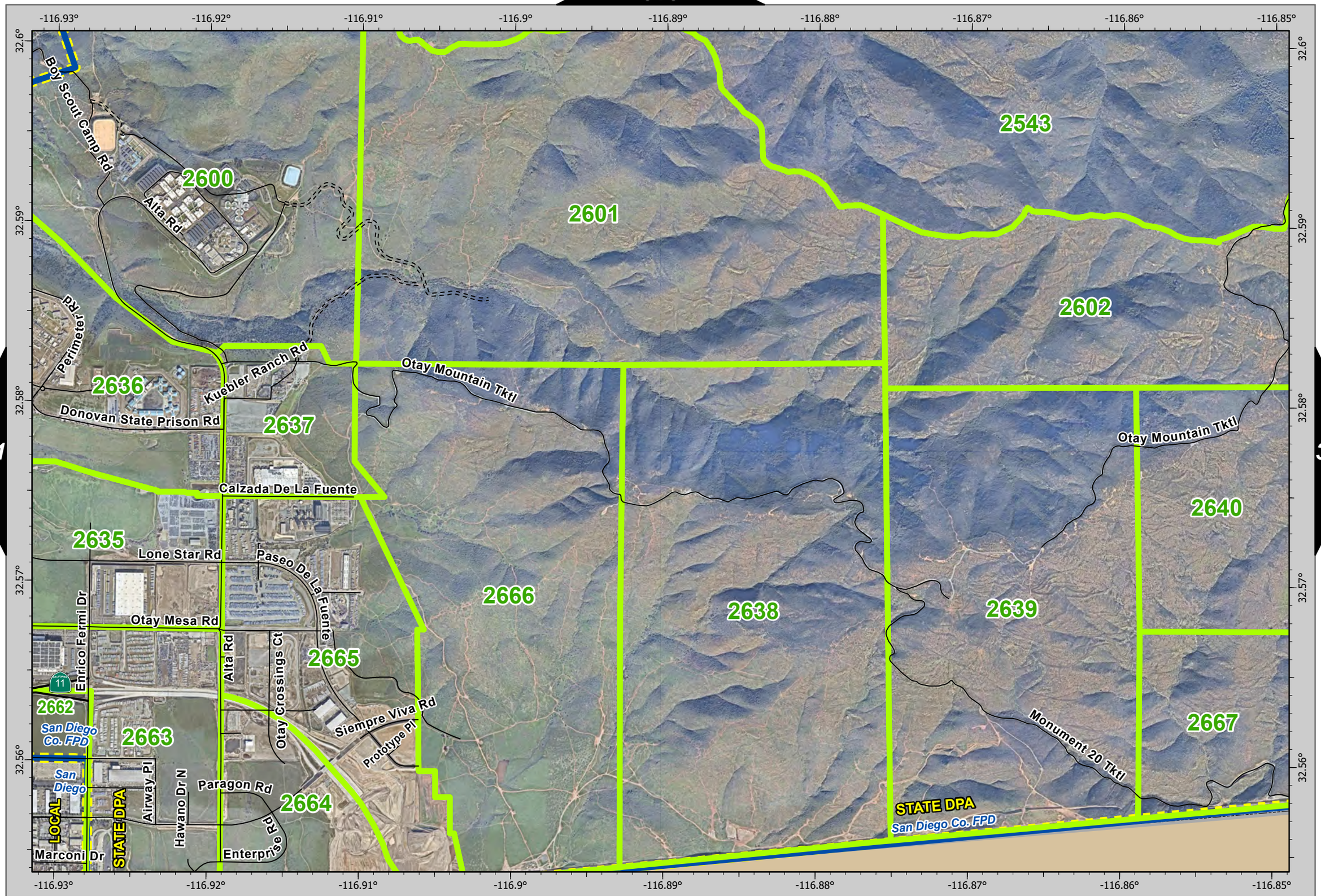

N

0 0.13 0.25 0.5 Miles

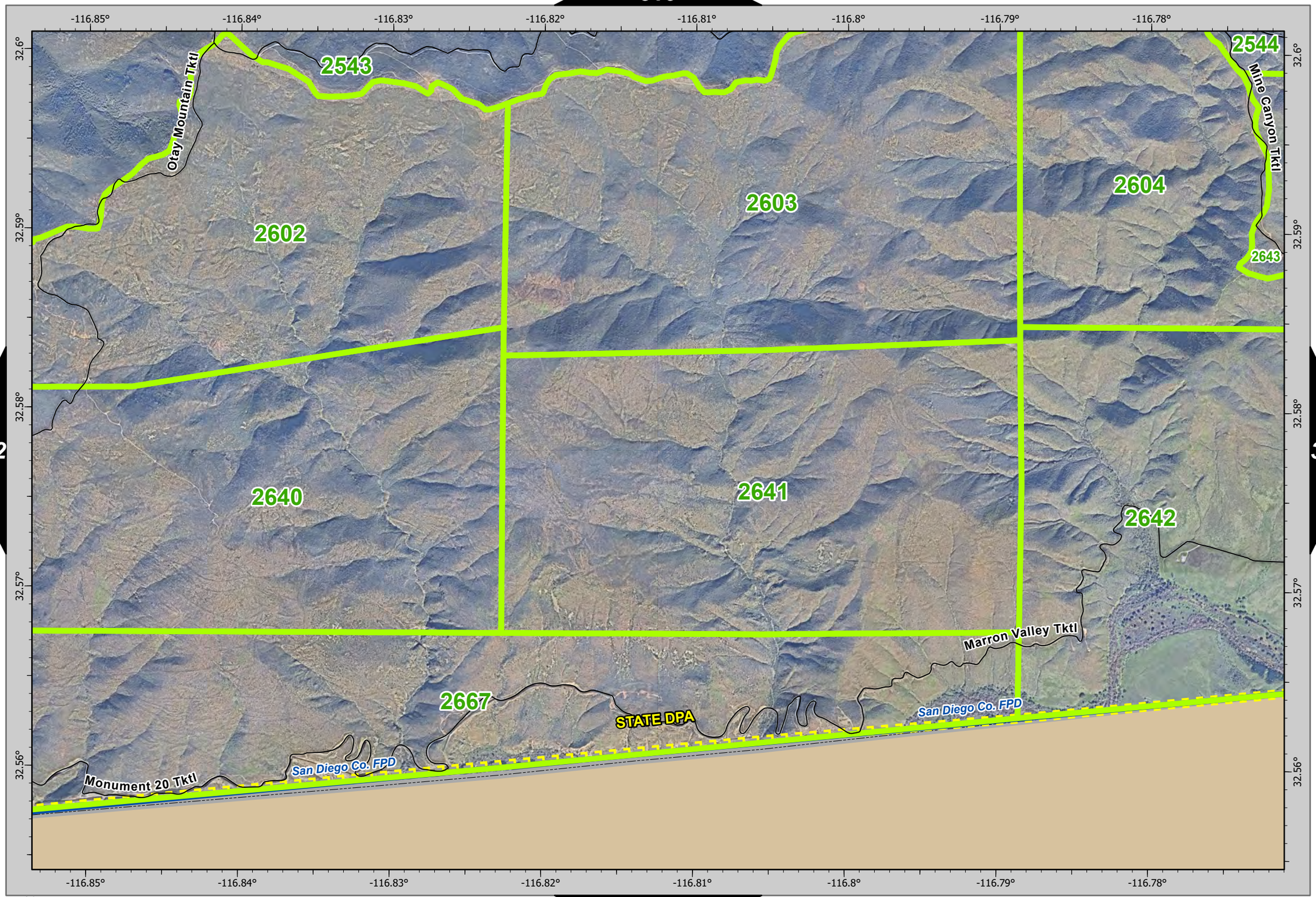

N

0 0.13 0.25 0.5 Miles

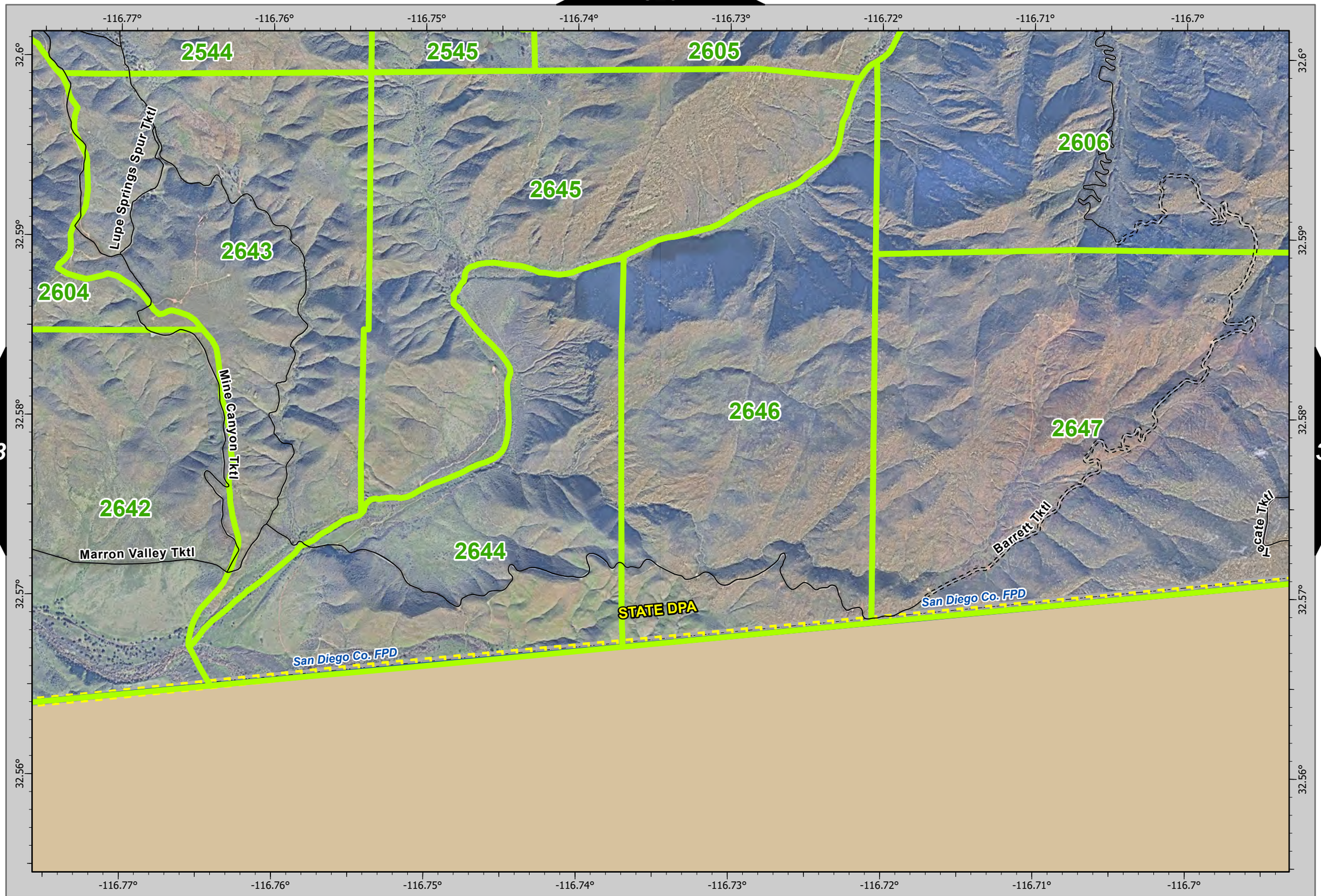

N

0 0.13 0.25 0.5 Miles

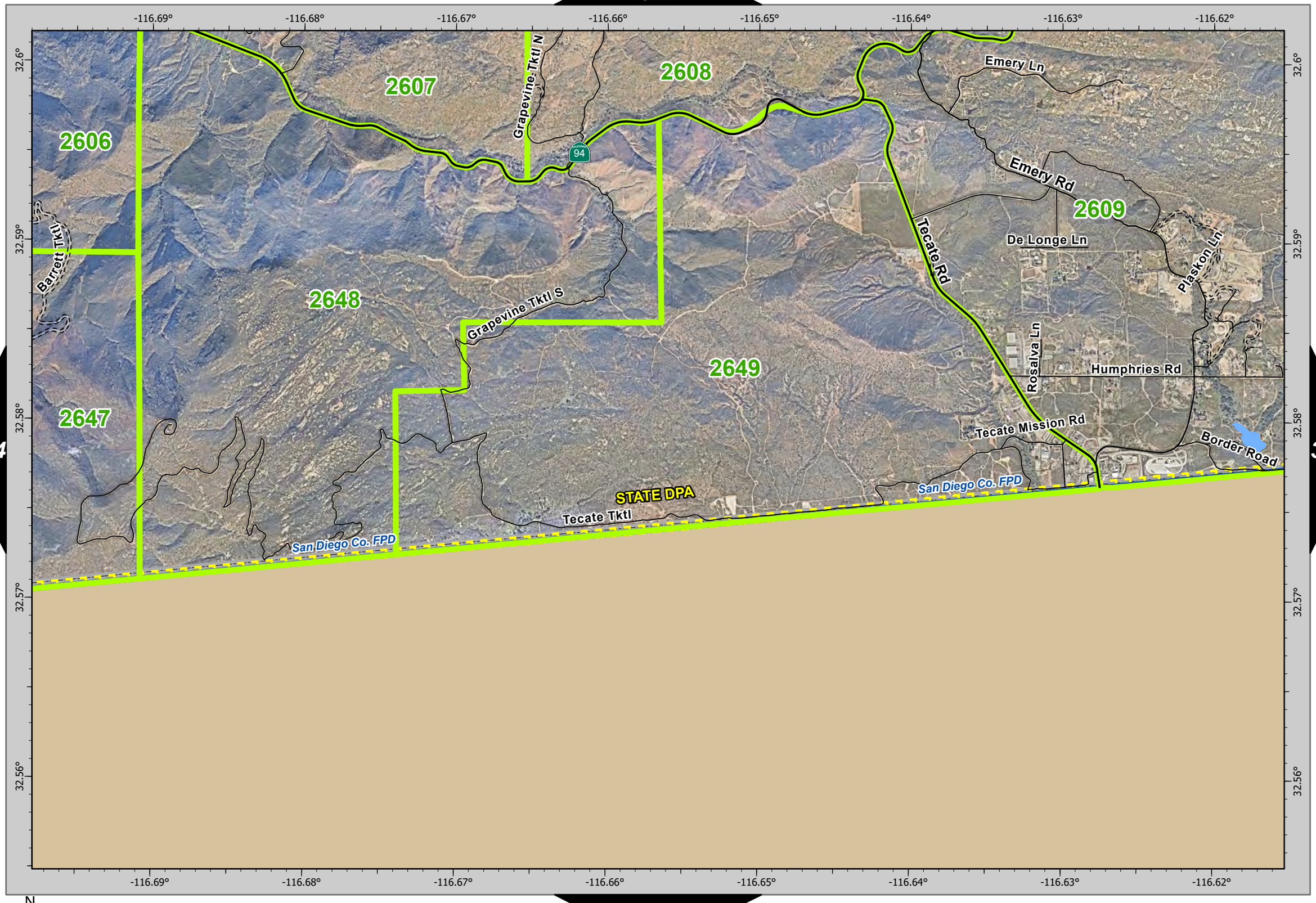
-116.69°
-116.68°
-116.67°
-116.66°
-116.65°
-116.64°
-116.63°
-116.62°
32.6°
32.59°
32.58°
32.57°
32.56°
2606
2607
2608
2609
2647
2648
2649
Grapevine Tktl N
Grapevine Tktl S
Barrett Tktl
94
Emery Ln
Emery Rd
De Longe Ln
Tecate Rd
Plaskon Ln
Rosalva Ln
Humphries Rd
Tecate Mission Rd
Border Road
STATE DPA
Tecate Tktl
San Diego Co. FPD
San Diego Co. FPD

334
336

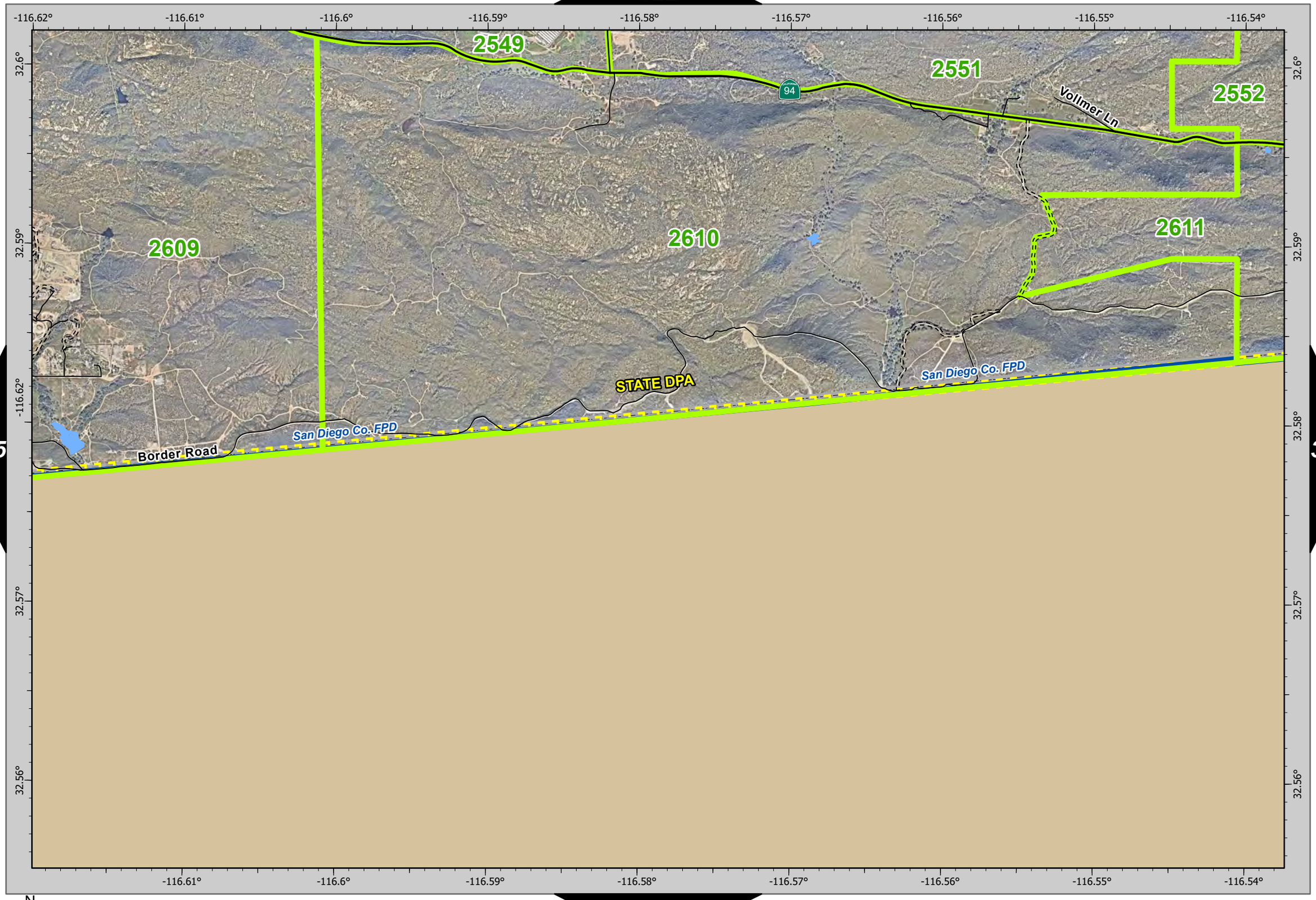

335 337

N

0 0.13 0.25 0.5 Miles

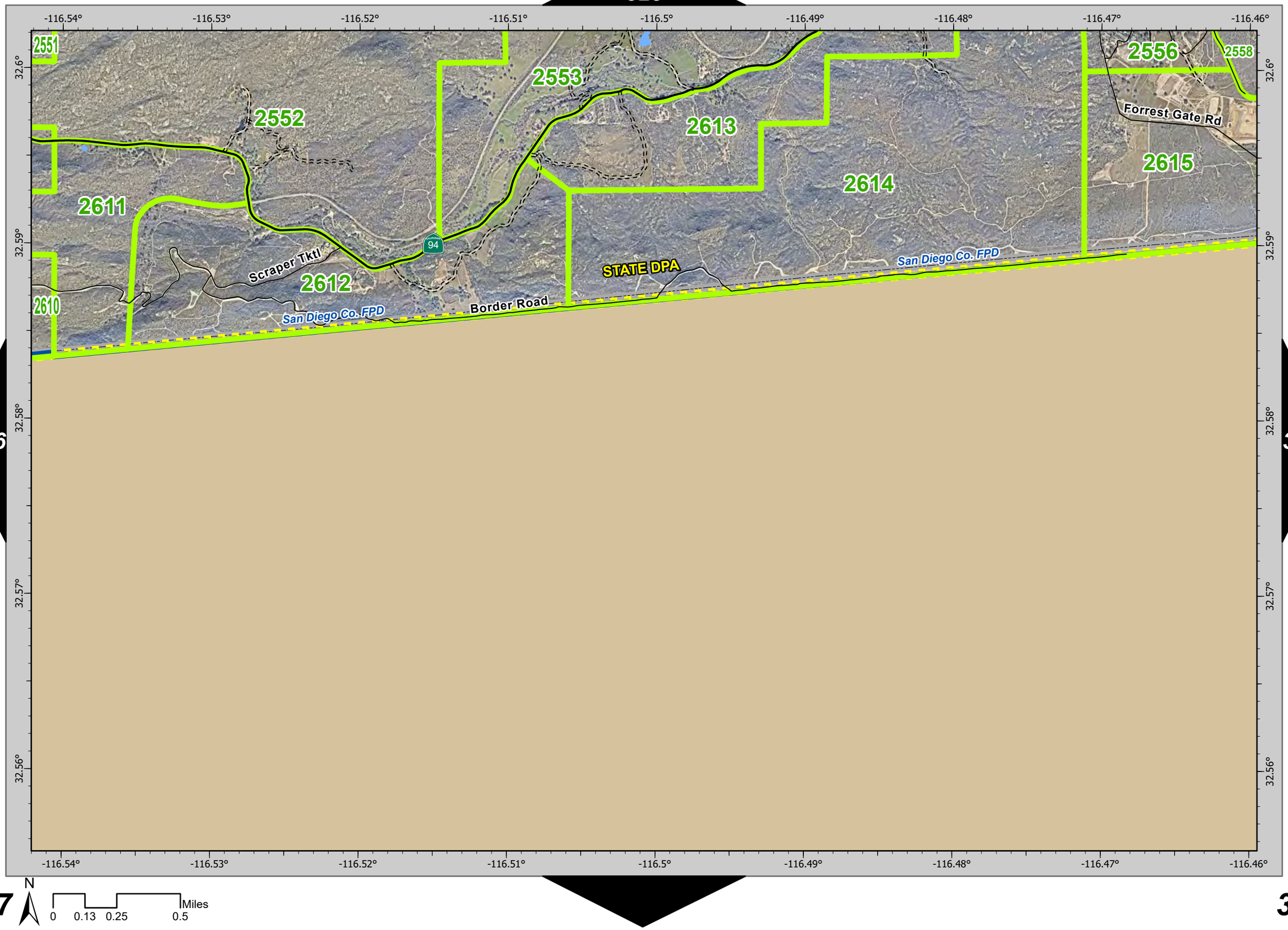

N

0 0.13 0.25 0.5 Miles

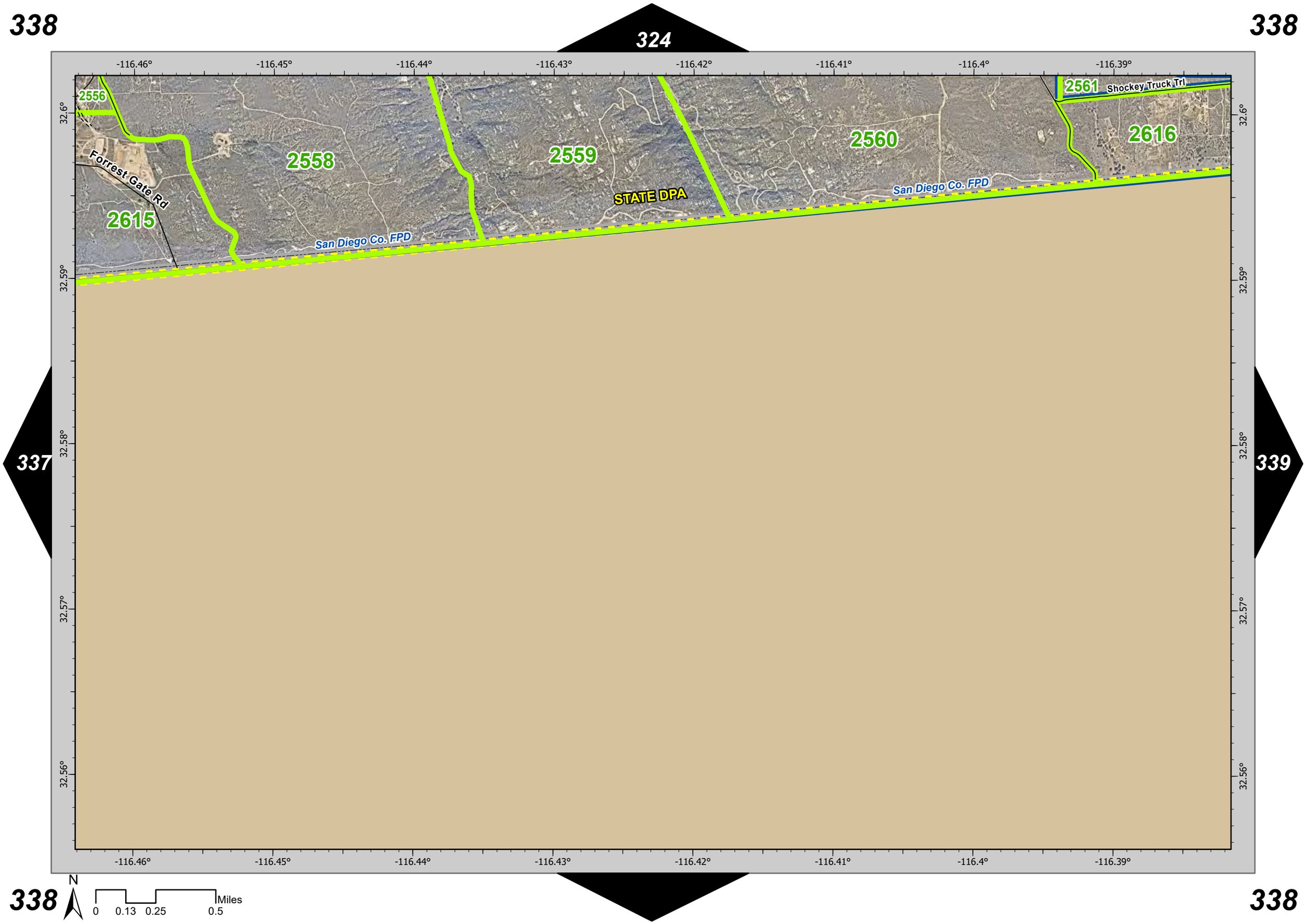

338
324
338
337
339
338
338
-116.46°
-116.45°
-116.44°
-116.43°
-116.42°
-116.41°
-116.4°
-116.39°
32.6°
32.59°
32.58°
32.57°
32.56°
2556
2558
2559
2560
2561
2616
2615
Forrest Gate Rd
Shockey Truck Trl
STATE DPA
San Diego Co. FPD
San Diego Co. FPD
N
0
0.13
0.25
0.5
Miles

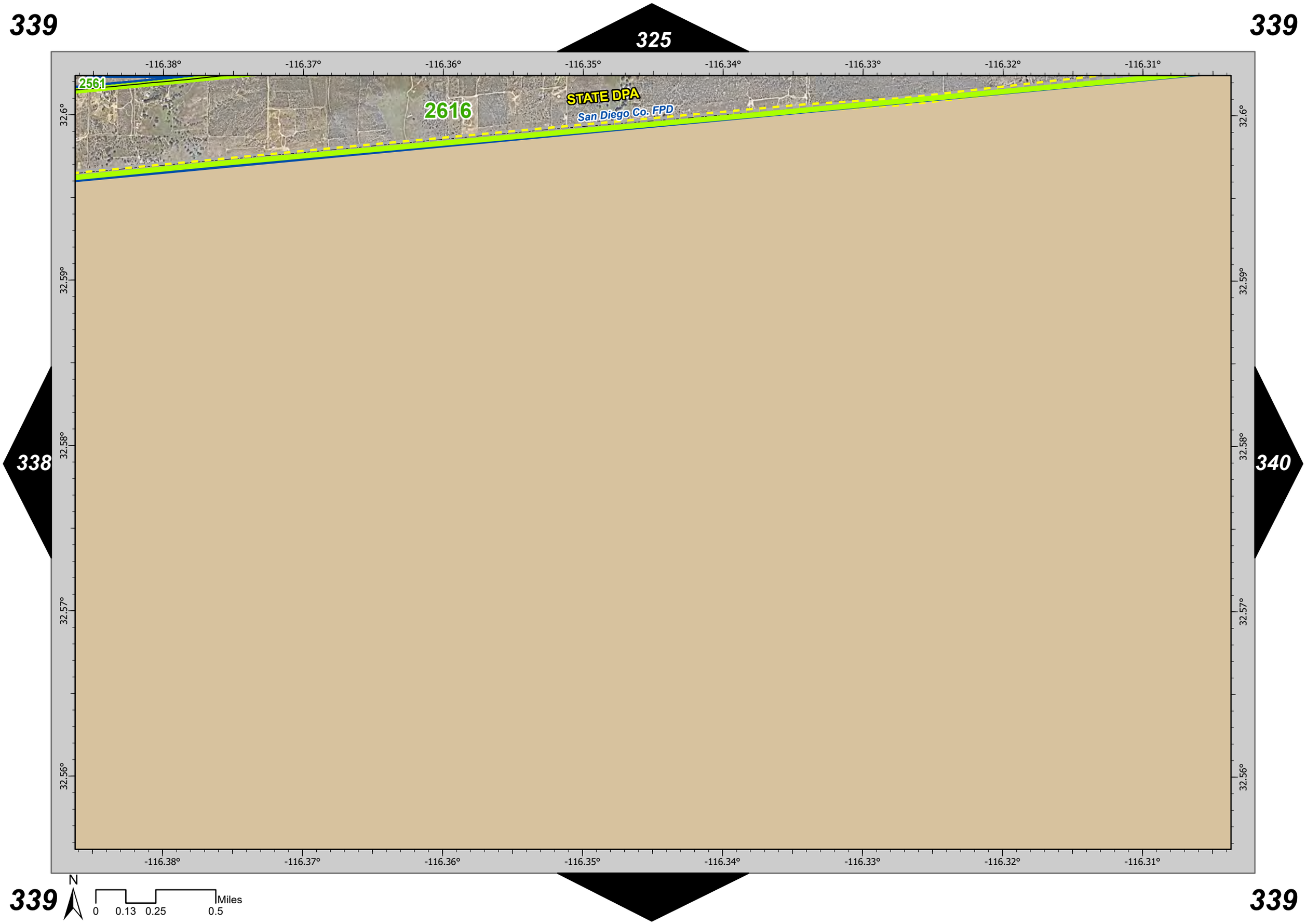
339
325
339
338
340
339
339
-116.38°
-116.37°
-116.36°
-116.35°
-116.34°
-116.33°
-116.32°
-116.31°
32.6°
32.59°
32.58°
32.57°
32.56°
2561
2616
STATE DPA
San Diego Co. FPD
N
0
0.13
0.25
0.5
Miles

340

326

340

339

-116.3°

-116.29°

-116.28°

-116.27°

-116.26°

-116.25°

-116.24°

-116.23°

32.6°

32.59°

32.58°

32.57°

32.56°

N

0 0.13 0.25 0.5 Miles

340

340



342

N

0 0.13 0.25 0.5 Miles

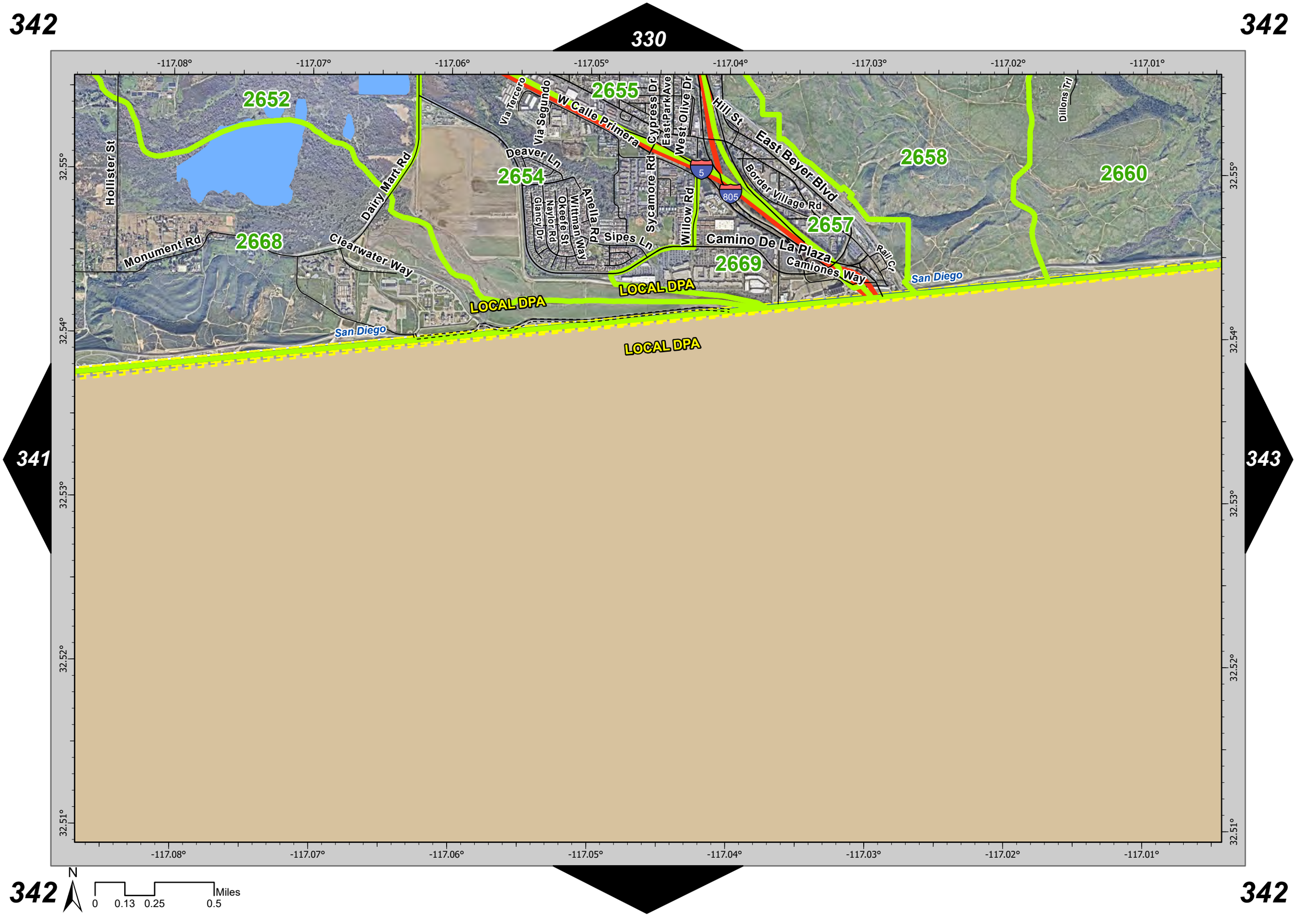

342
330
342
341
343
342
342
-117.08°
-117.07°
-117.06°
-117.05°
-117.04°
-117.03°
-117.02°
-117.01°
32.55°
32.54°
32.53°
32.52°
32.51°
2652
2655
2654
2658
2660
2657
2668
2669
Hollister St
Monument Rd
Dairy Mart Rd
Clearwater Way
Via Tercero
Via Segundo
W Calle Primera
Deaver Ln
Glancy Dr
Naylor Rd
Okeefe St
Wittman Way
Anella Rd
Sipes Ln
Sycamore Rd
Cypress Dr
East Park Ave
West Olive Dr
Willow Rd
Hill St
East Beyer Blvd
Border Village Rd
Camino De La Plaza
Camiones Way
Rail Ct
Dillons Trl
5
805
LOCAL DPA
LOCAL DPA
LOCAL DPA
San Diego
San Diego
N
0
0.13
0.25
0.5
Miles

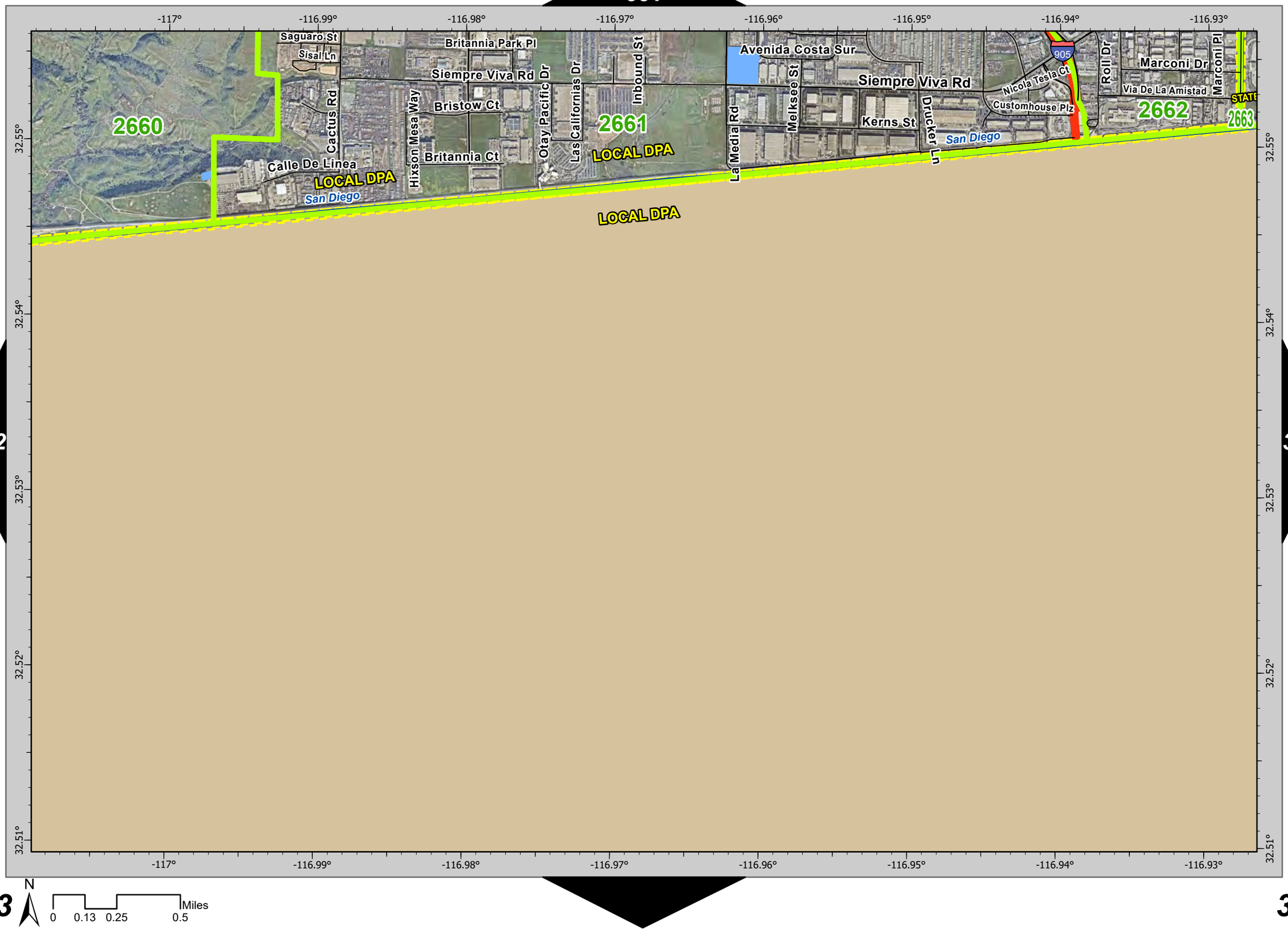

342 344

N

0 0.13 0.25 0.5 Miles

344

332

344

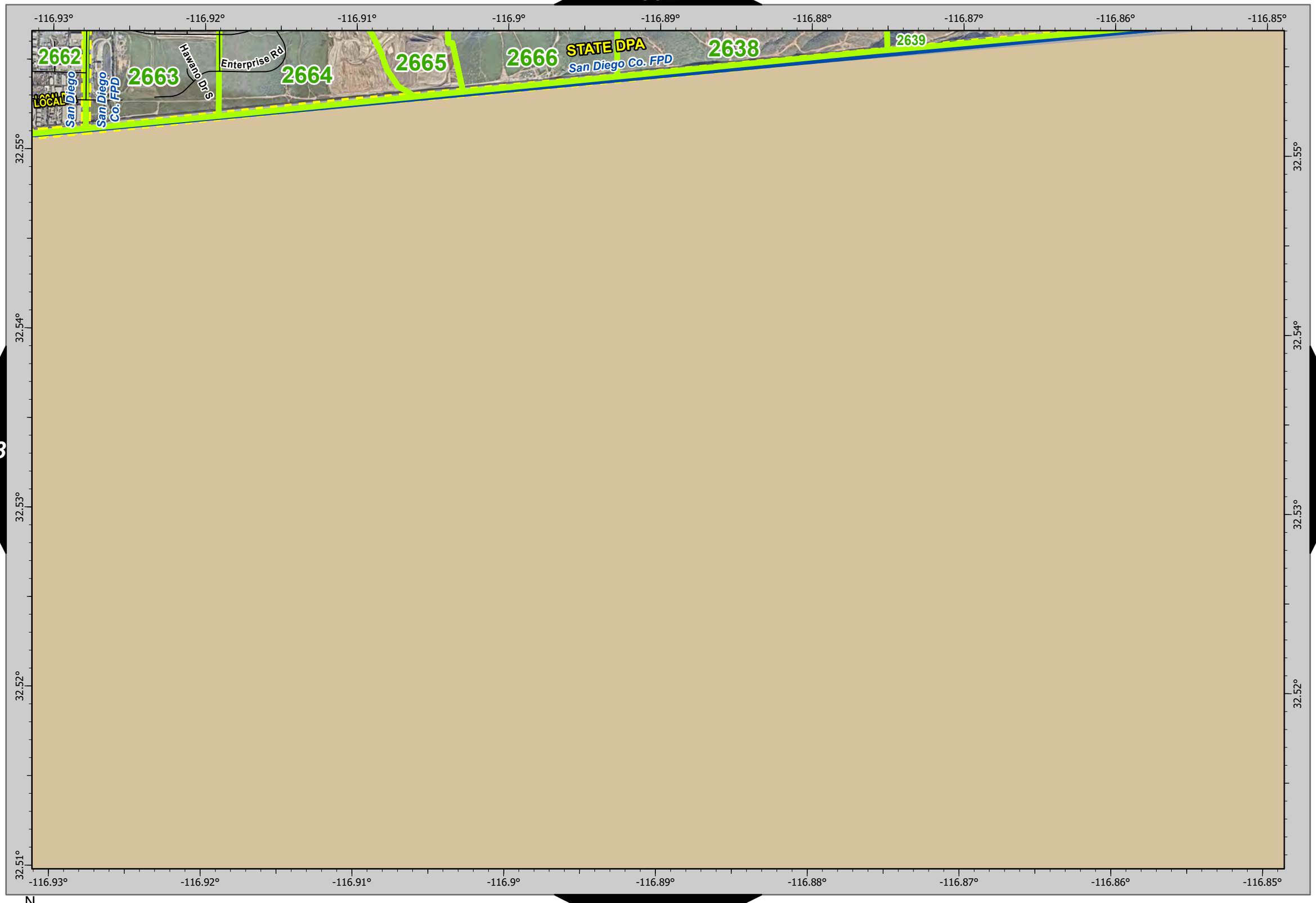

343

344

N

0 0.13 0.25 0.5 Miles

344