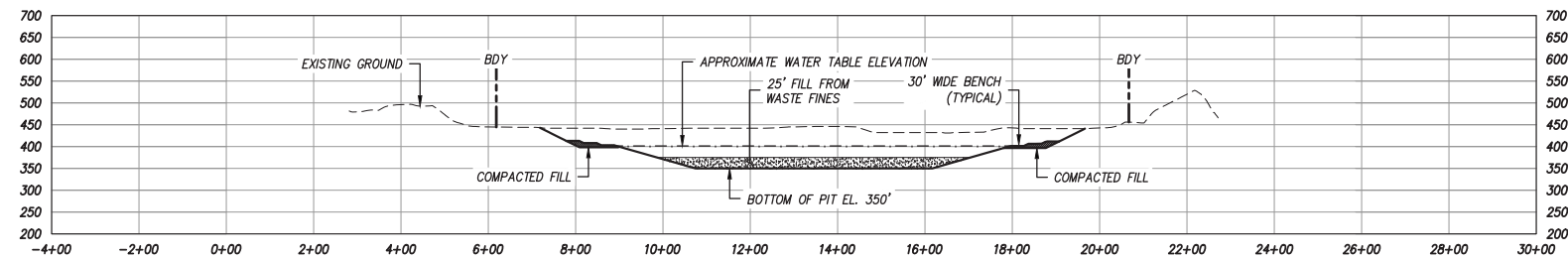
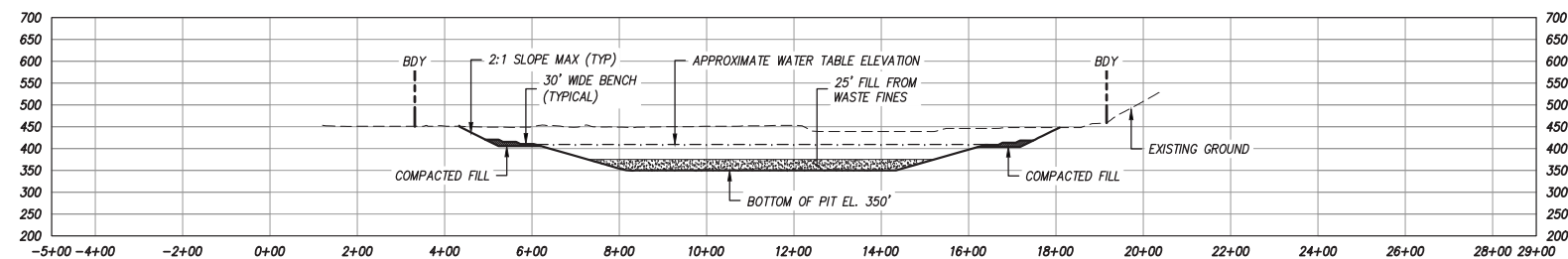


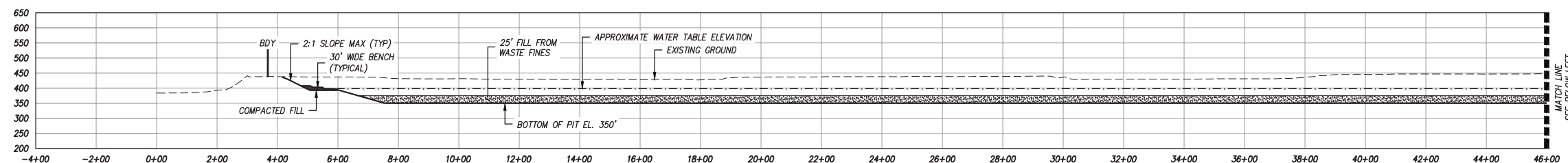
SECTION A-A
SCALE: HORIZ. 1"=200' VERT. 1"=200'



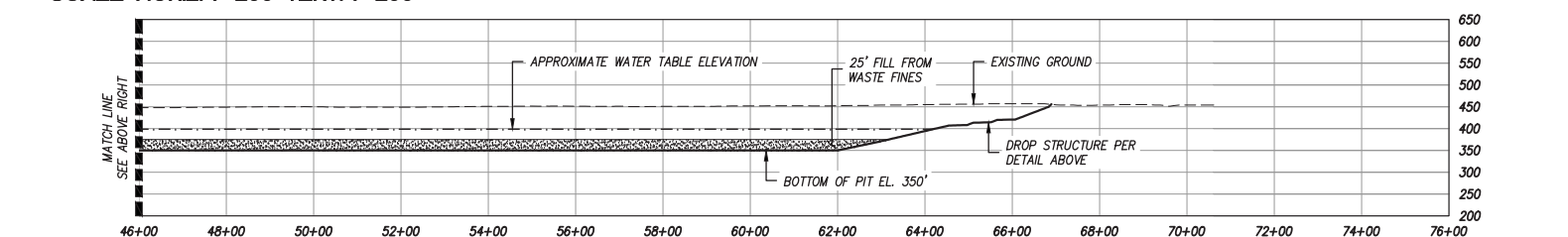
SECTION B-B
SCALE: HORIZ. 1"=200' VERT. 1"=200'



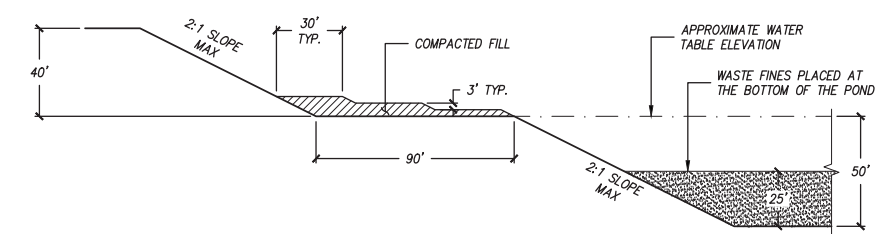
SECTION C-C
SCALE: HORIZ. 1"=200' VERT. 1"=200'



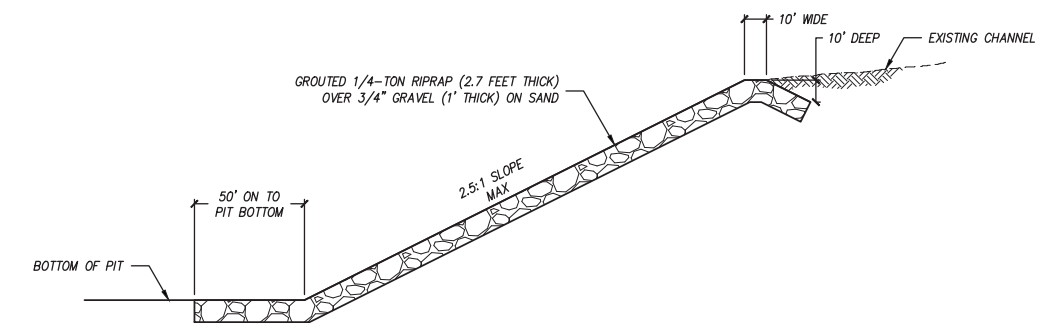
SECTION D-D
SCALE: HORIZ. 1"=200' VERT. 1"=200'



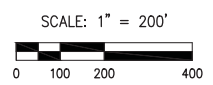
SECTION D-D
SCALE: HORIZ. 1"=200' VERT. 1"=200'



PIT GRADING TYPICAL SECTION
SCALE: 1"=40'



DROP STRUCTURE TYPICAL SECTION
SCALE: 1"=40'



PERMITS		PRIVATE CONTRACT	
HABITAT LOSS PERMIT NO. _____		COUNTY OF SAN DIEGO	
N.O.I. NO. _____		DEPARTMENT OF PUBLIC WORKS	
SPECIAL PLAN AMENDMENT NO. _____		SHEET 5	8 SHEETS
SPECIAL USE PERMIT NO. _____		RECLAMATION PLAN FOR:	
GRADING PERMIT NO. _____		EL MONTE VALLEY	
TENTATIVE MAP NO. _____		CROSS SECTIONS	
		CALIFORNIA COORDINATE INDEX: 254-1803	
COUNTY APPROVED CHANGES		BENCHMARK	
No.	Description	Approved by	Date
	ORIGINAL		
DESCRIPTION: COUNTY OF SAN DIEGO BENCHMARK		Approved COUNTY ENGINEER	
LOCATION: _____		BY: <u>WAYNE W. CHIANG</u> R.C.E. 46548	
RECORD FROM: _____		Grading Permit No. _____	
ELEVATION: _____		Date _____	
		DATUM: NGVD 29	

FOR REVIEW ONLY

ENGINEER'S NAME: CHANG CONSULTANTS
PHONE NO. (656) 892-0760