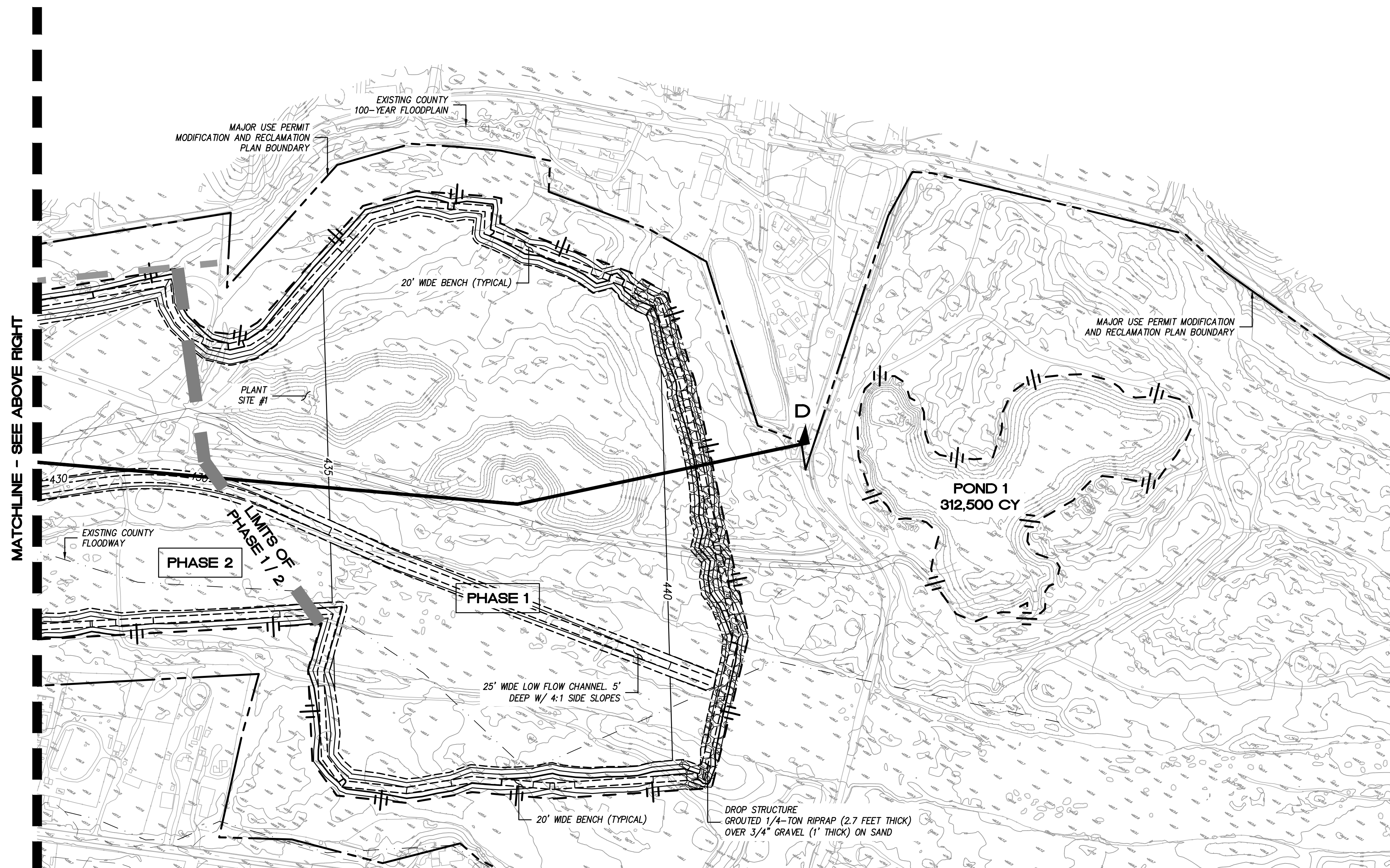
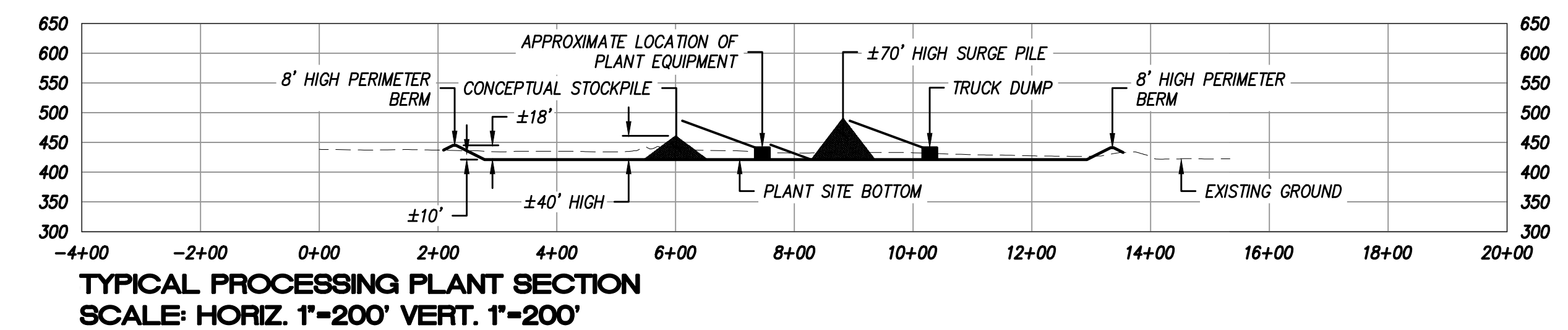
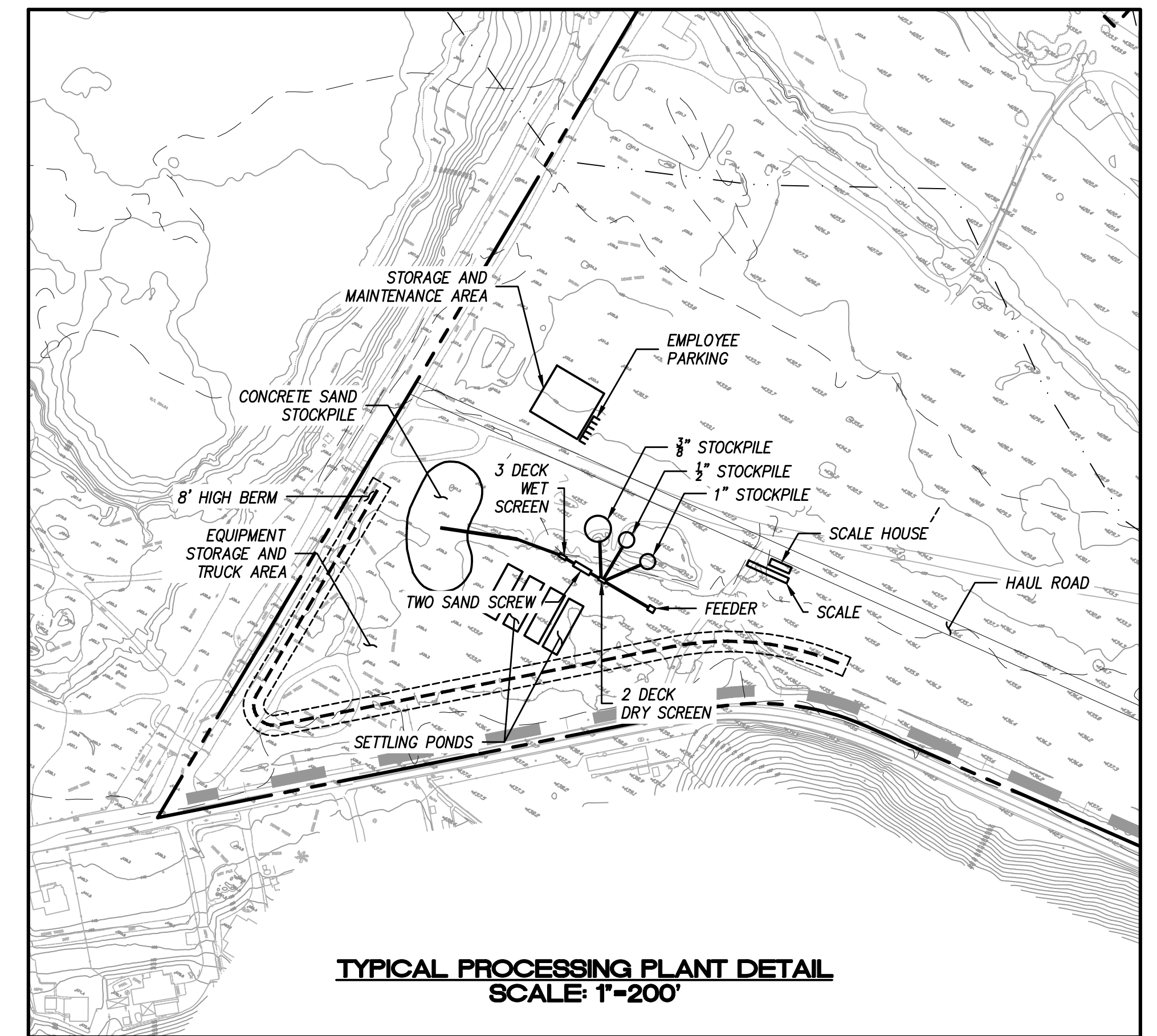
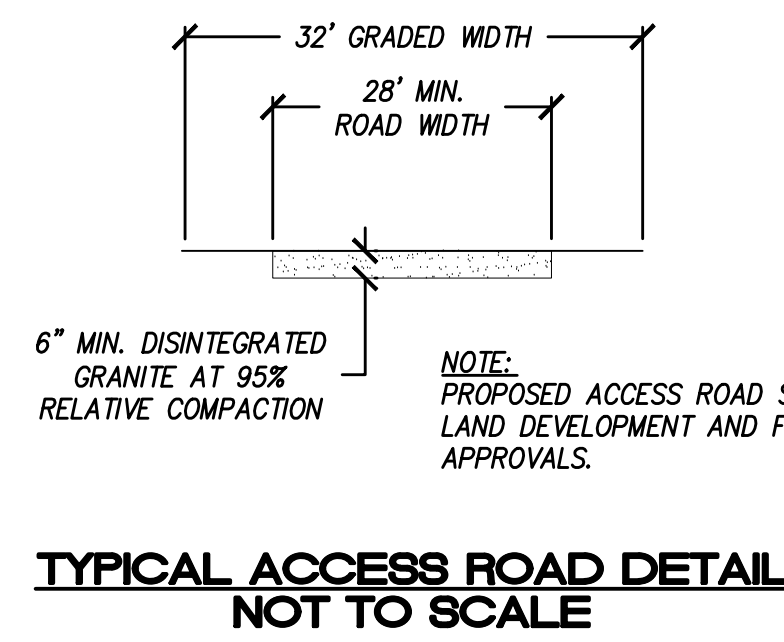


MATCHLINE - SEE BELOW LEFT



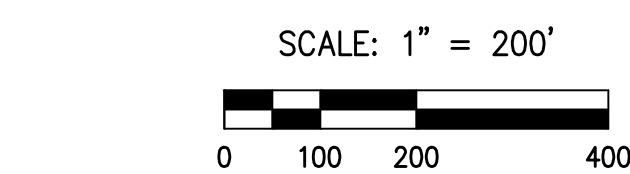
MATCHLINE - SEE ABOVE RIGHT



San Diego Gas & Electric
Company

Reviewed By: _____ Date: _____

Land Management Representative
Valid for 18 months from date of signature

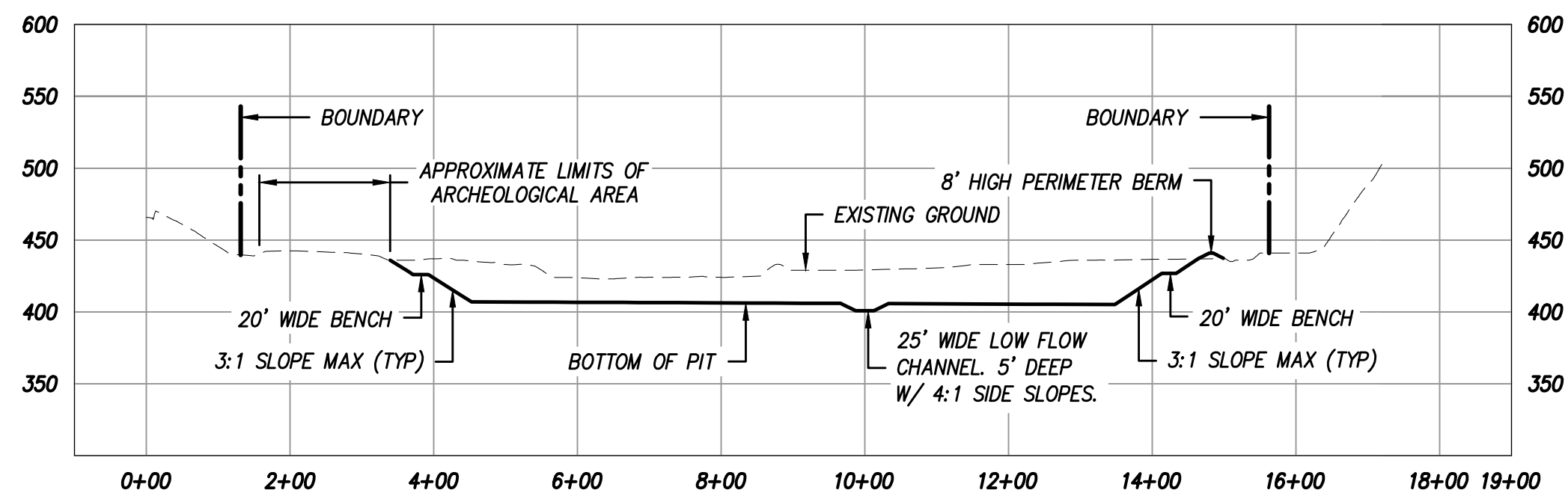


COUNTY APPROVED CHANGES			
No.	Description	Approved by	Date
	ORIGINAL		

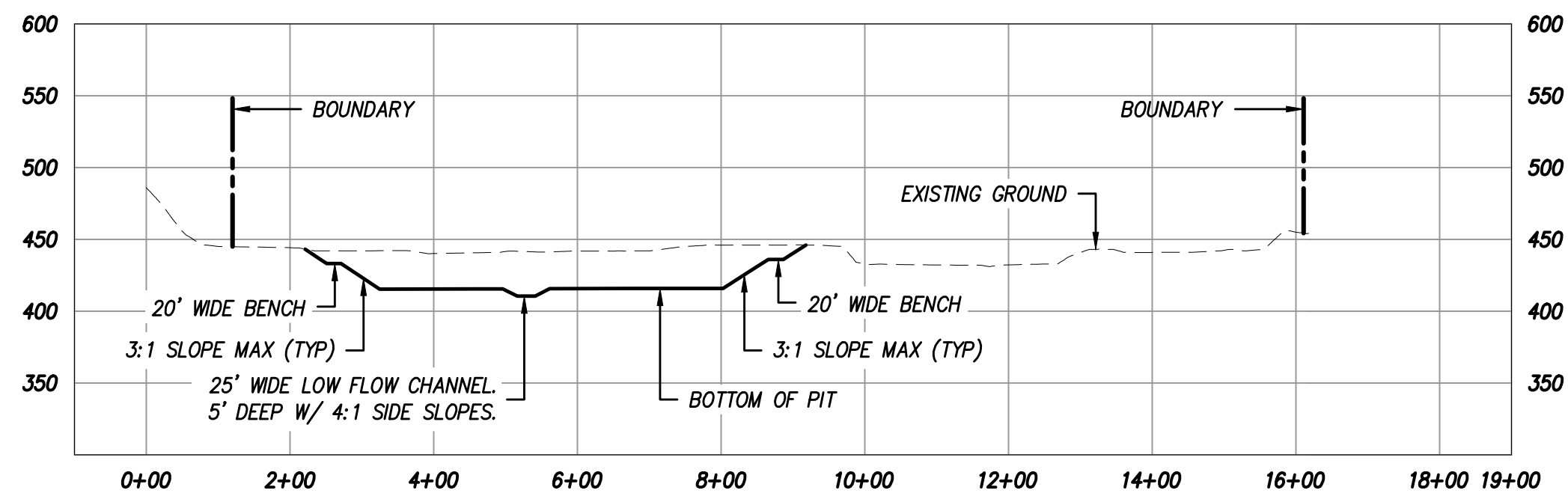
PERMITS		PRIVATE CONTRACT	
HABITAT LOSS PERMIT NO.		SHEET	6
N.O.I. NO.		COUNTY OF SAN DIEGO	DEPARTMENT OF PUBLIC WORKS
SPECIFIC PLAN AMENDMENT			
SPECIAL USE PERMIT NO.			
GRADING PERMIT NO.			
TENTATIVE MAP NO.			

BENCHMARK	
DESCRIPTION	COUNTY OF SAN DIEGO BENCHMARK
LOCATION	
RECORD FROM	
ELEVATION	DATUM NOV 29

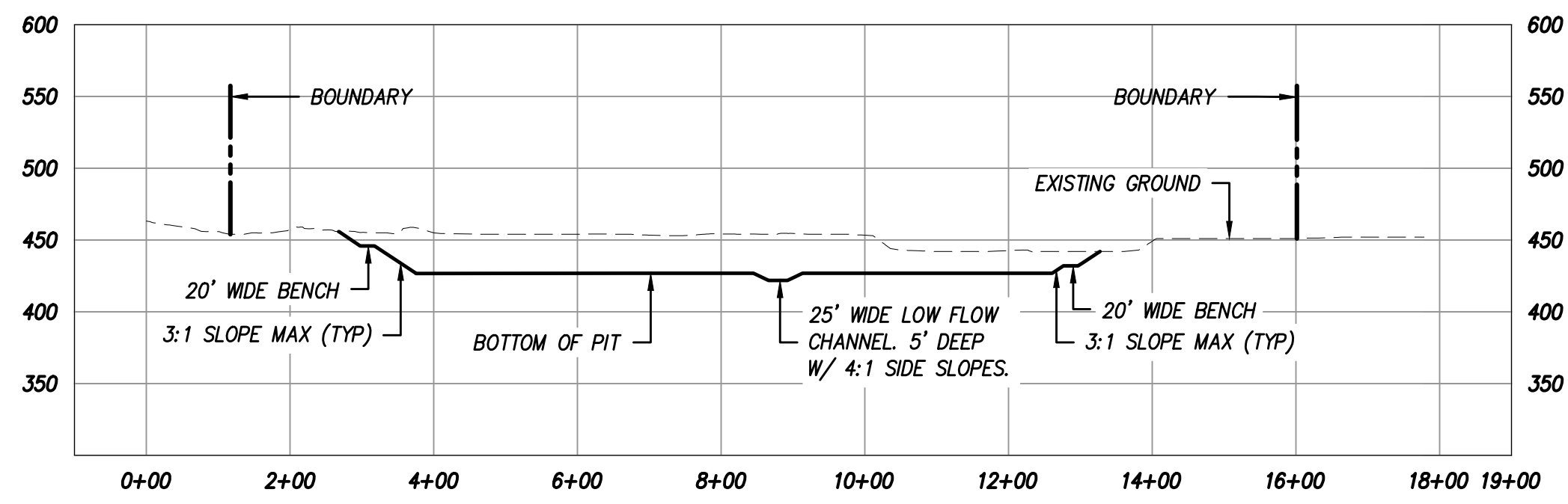
RECLAMATION PLAN FOR: EL MONTE VALLEY PHASE 1 AND 2	
CALIFORNIA COORDINATE INDEX: 254-1803	
Approved COUNTY ENGINEER	Engineer of work
Grading Permit No.	



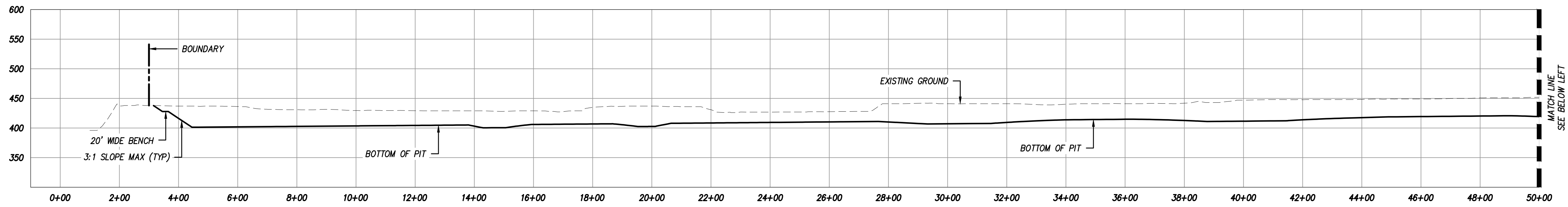
SECTION A-A
SCALE: HORIZ. 1"=200' VERT. 1"=200'



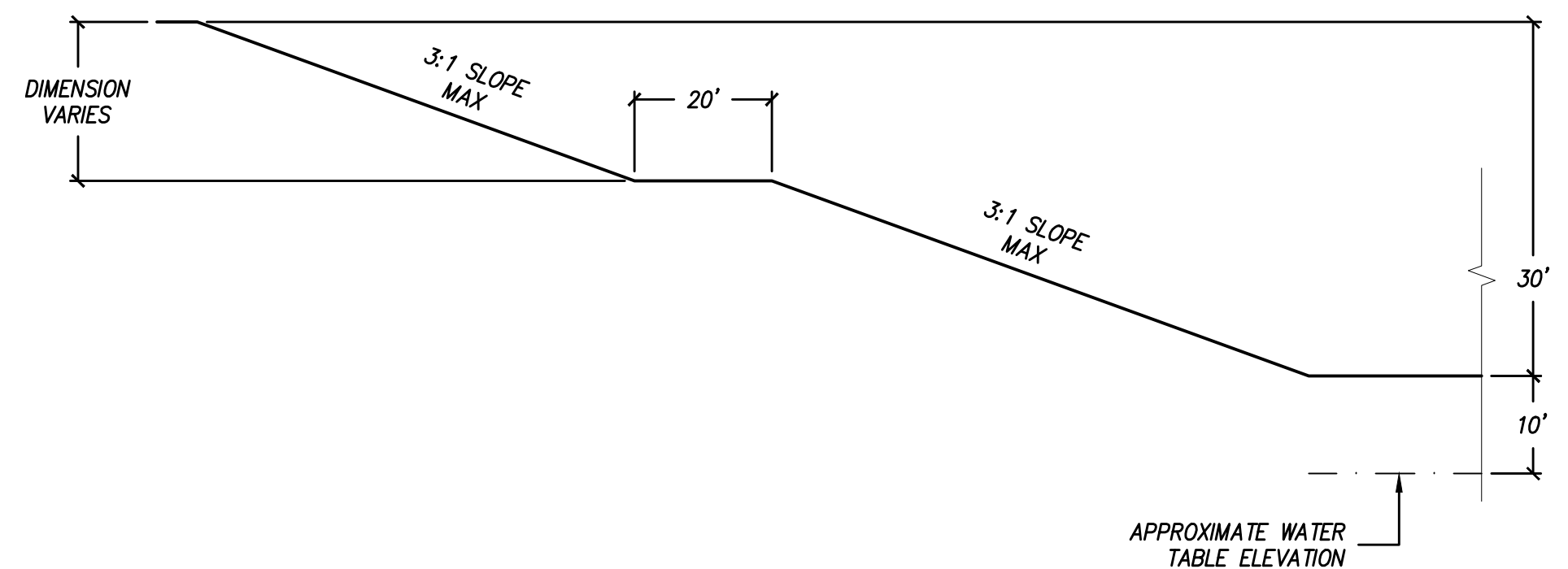
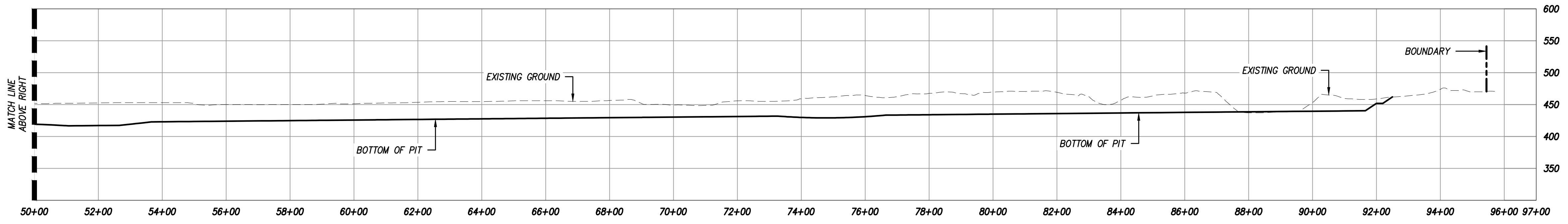
SECTION B-B
SCALE: HORIZ. 1"=200' VERT. 1"=200'



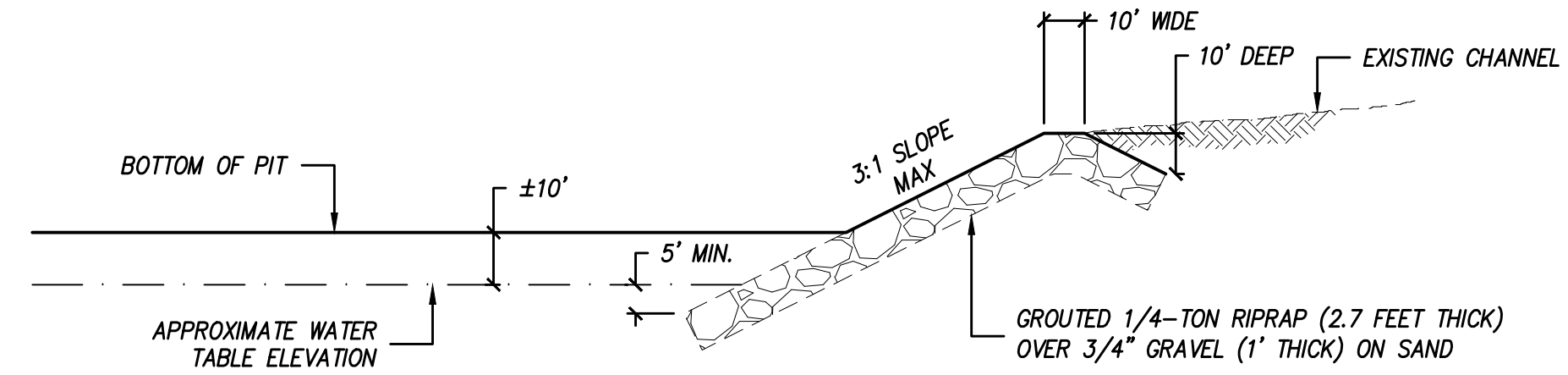
SECTION C-C
SCALE: HORIZ. 1"=200' VERT. 1"=200'



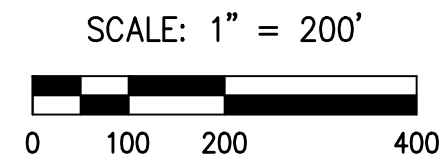
SECTION D-D
SCALE: HORIZ. 1"=200' VERT. 1"=200'



PIT GRADING TYPICAL SECTION
SCALE: 1"=40'



DROP STRUCTURE TYPICAL SECTION
SCALE: 1"=40'



COUNTY APPROVED CHANGES		PERMITS		PRIVATE CONTRACT	
No.	Description	Approved by	Date	HABITAT LOSS PERMIT NO.	
1	ORIGINAL			N.O.I. NO.	
				SPECIFIC PLAN AMENDMENT	
				SPECIAL USE PERMIT NO.	
				GRADING PERMIT NO.	
				TENTATIVE MAP NO.	
BENCHMARK				RECLAMATION PLAN FOR EL MONTE VALLEY CROSS SECTIONS	
DESCRIPTION: COUNTY OF SAN DIEGO BENCHMARK				CALIFORNIA COORDINATE INDEX: 254-1803	
LOCATION: _____				Approved: COUNTY ENGINEER	
RECORD FROM: _____				BY: _____	
ELEVATION: _____ DATUM: NGVD 29				Grading Permit No. _____	
				Note	

FILE NO.

January 30, 2016

FOR REVIEW ONLY

SEED MIXES

Southern Willow Scrub Seed Mix					
Species	Common Name	% Cover	Quantity	Container Size	Plant Density (ft. on center)
<i>Anemopsis californica</i>	yerba mansa	5	810	1 gallon	5
<i>Baccharis salicifolia</i>	mule fat	10	827	1 gallon	7
<i>Leymus condensatus</i>	giant wild rye	5	413	1 gallon	7
<i>Platanus racemosa</i>	Western sycamore	5	13	1 gallon	40
Western					
<i>Populus fremontii</i> ssp.	cottonwood	10	101	1 gallon	20
<i>Rosa californica</i>	California rose	2.5	405	1 gallon	5
<i>Salix gooddingii</i>	black willow	10	405	1 gallon	10
<i>Salix lasiolepis</i>	arroyo willow	60	3,798	1 gallon	8
Total:		122.5	7,907		

Mule Fat Scrub Seed Mix					
Species	Common Name	% Cover	Quantity	Container Size	Plant Density (ft. on center)
<i>Anemopsis californica</i>	yerba mansa	5	122	1 gallon	5
<i>Baccharis salicifolia</i>	mule fat	90	2,197	1 gallon	5
<i>Leymus condensatus</i>	giant wild rye	5	62	1 gallon	7
<i>Vitis girdiana</i>	wild grape	5	122	1 gallon	5
Total:		105	2,504		

Coastal Sage Scrub				
Species	Common Name	Density (lbs./acre)	Purity/Germination %	Lbs.
<i>Baccharis pilularis</i>	coyote brush	2.0	90/80	5.4
<i>Bromus carinatus</i>	California brome	20.0	95/80	54.0
<i>Encelia californica</i>	California encelia	1.0	40/60	2.7
<i>Gnaphalium californicum</i>	everlasting	2.0	90/80	5.4
<i>Lotus scoparius</i> var. <i>scoparius</i>	deerweed	3.0	90/60	8.1
<i>Rhus integrifolia</i>	lemonade berry	8.0	90/80	21.6
<i>Salvia apiana</i>	white sage	2.0	70/50	5.4
<i>Trifolium tridentatum</i>	tomcat clover	8.0	90/80	21.6
<i>Vulpia microstachys</i>	pacific fescue	8.0	90/80	21.6
Total:				145.8


REVEGETATION PERFORMANCE STANDARDS

Vegetative Cover (m: meters)	Species Composition / Species Richness	Percent Cover	Density
Seed Mix	Target Goal : 100% of the most prevalent species shall be native species 12 randomly placed 50 - meter by 1-meter transects.	Target Goal : 50% cover (all native species combined) 12 randomly placed 50 - meter by 1-meter transects.	N/A
Container Stock	Target Goal: 5 tree species 12 randomly placed 50 - meter by 1-meter transects.	N/A	Target Goal: 30 total trees per acre (80% survival) 12 randomly placed 50 - meter by 1-meter transects.

TRANSECTS (TYPICAL)

TEST PLOT #1

TEST PLOT #2



San Diego Gas & Electric Company

Reviewed By: _____ Date: _____

Land Management Representative

Valid for 18 months from date of signature

COUNTY APPROVED CHANGES			
No.	Description	Approved by	Date
	ORIGINAL		

PERMITS
HABITAT LOSS PERMIT NO. _____
N.O.I. NO. _____
SPECIFIC PLAN AMENDMENT _____
SPECIAL USE PERMIT NO. _____
GRADING PERMIT NO. _____
TENTATIVE MAP NO. _____
BENCHMARK
DESCRIPTION: COUNTY OF SAN DIEGO BENCHMARK
LOCATION: _____
RECORD FROM: _____
ELEVATION: _____ DATUM: NGVD 29

PRIVATE CONTRACT		
SHEET 5	COUNTY OF SAN DIEGO DEPARTMENT OF PUBLIC WORKS	6 SHEETS
RECLAMATION PLAN FOR: EL MONTE VALLEY REVEGETATION PLAN		
CALIFORNIA COORDINATE INDEX: 254-1803		
Approved COUNTY ENGINEER BY: _____	Engineer of work DATE & SIGN: _____ R.C.E. HENS	Grading Permit No. _____
NOTE		