

APPENDIX B
PHOTOGRAPHS



PHOTOGRAPH 1: View of central area of site from main west to east dirt road north of San Diego River looking east.



PHOTOGRAPH 2: View of central area of site from main west to east dirt road north of San Diego River looking west.



PHOTOGRAPH 3: View of central area of site north of main west to east dirt road north of San Diego River looking east.



PHOTOGRAPH 4: View of central area of site from north side of site near soil capped Native American Artifact site. Soil cap is visible in left side of view as a reddish brown soil between tumble weeds in fore ground and boulder slope in back ground. View is to the east.



PHOTOGRAPH 5: View of central area of site from main west to east dirt road north of San Diego River looking northeast at residences along Willow Road.



PHOTOGRAPH 6: View of capped well casing in central area of site near main west to east dirt road north of San Diego River.



PHOTOGRAPH 7: View of typical neighboring residences on the south of site at 139590 El Monte Road, looking south.



PHOTOGRAPH 8: View of eastern area of the site from El Monte Road looking northeast.



PHOTOGRAPH 9: View of eastern area of the site from dirt road that connects El Monte Road and Willow Road near the Van Ommering Dairy. View is to the northeast. Typical site fence and no dumping sign in left of view.



PHOTOGRAPH 10: View of eastern area of the site from near dirt road that connects El Monte Road and Willow Road near the Van Ommering Dairy. Variation in topography from earthmoving to create ponds for golf course project is visible in mid-view. View is to the north, the Van Ommering Dairy in the background.



PHOTOGRAPH 11: View of eastern area of the site in and excavated ponds for golf course project. View is to the north, the Van Ommering Dairy is in the background on left.



PHOTOGRAPH 12: View of eastern area of the site in and excavated ponds for golf course project. View is to the northeast, to the right of Photograph 9.



PHOTOGRAPH 13: View of easternmost area of the site from hillside north of area excavated ponds for golf course project. View is to the south.



PHOTOGRAPH 14: View of eastern area of the site from hillside north of area excavated ponds for golf course project. View is to the south. El Monte Road and southern edge of subject site are at base of hills in background.



PHOTOGRAPH 15: View of eastern area of the site from hillside north of area excavated ponds for golf course project. View is to the southwest just to the right of Photograph 11. El Monte Road and southern edge of subject site are at base of hills in background.



PHOTOGRAPH 16: Views of old water production wells near access road in southeast corner of site. This is the area noted in historical aerial photographs with a blue square.



PHOTOGRAPH 17: Views of old water production wells near access road in southeast corner of site. This is the area noted in historical aerial photographs with a blue square.



PHOTOGRAPH 18: View of rural large lot residential property on south side of site on east end of property. View is to the northeast. Channel of San Diego River is in thick brush on left side of view.



PHOTOGRAPH 19: View of North side of site along Willow Road near middle of site. View is to the southwest.



PHOTOGRAPH 20: View of North side of site along Willow Road near middle to eastern end of site. View is to the southwest.



PHOTOGRAPH 21: View of North side of site along Willow Road north of east side of mine pond at transition of Willow Road from dirt to paved road near eastern end of site. View is to the west. Rust and Sons Trucking yard is on left side of view.




PHOTOGRAPH 22: View of North side of site along Willow Road north of east side of mine pond at transition of Willow Road from paved to dirt road near eastern end of site. View is to the east.



PHOTOGRAPH 23: View of Rust and Sons Trucking yard on north side of site along Willow Road at transition of Willow Road from dirt to paved road near eastern end of site. Address is approximately 14000 Willow Road. The yard shares a property boundary with the site at this location. View is to the southwest.



PHOTOGRAPH 24: View of old structure at western end of the site at the northeast corner of the adjacent mine pond.



PHOTOGRAPH 25: View of western end of the site and adjacent rural large lot residential properties north of the site. View is to the north.



PHOTOGRAPH 26: View of water production well on west end of site immediately north of mine pond. View is to the east.



PHOTOGRAPH 27: View of westernmost end of the site and adjacent rural large lot residential properties north of the site. View is to the west.



PHOTOGRAPH 28: View of southern area of site at the former fenced SDG&E Powerlink staging area looking east. Inside of fenced area is on the right side of the view.



PHOTOGRAPH 29: View of southern area of site at the former fenced SDG&E Powerlink staging area looking southeast down main path inside fenced area. Inside of fenced area is the entire view. El Monte Road is at base of hills in background.



PHOTOGRAPH 30: View of southern area of site at the former fenced SDG&E Powerlink staging area looking west inside fenced area. Inside of fenced area is the entire view. El Monte Road is at base of hills in background on the left.



PHOTOGRAPH 30: View of utility connections at west end of the former fenced SDG&E Powerlink staging area inside fenced area. Inside of fenced area is the entire view.

APPENDIX C

EDR REPORTS

El Monte Sand Extraction, Habitat Rest. Program
Lakeside, CA 92040

Inquiry Number: 4414526.2s
September 18, 2015

EDR DataMap™ Area Study

EDR DataMap® Area Study

El Monte Sand Extraction Habitat Rest. Program

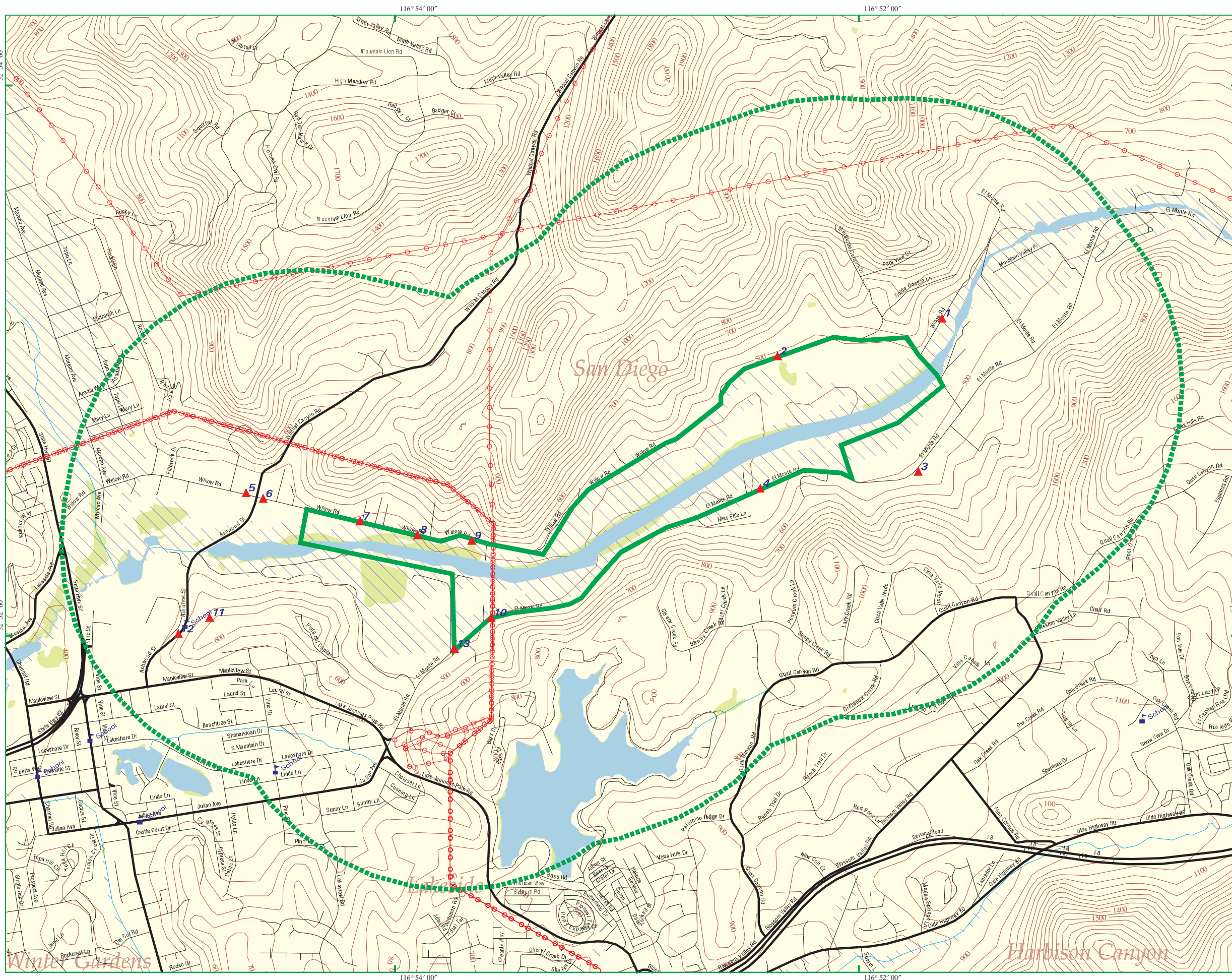
- Listed Sites
- Earthquake Epicenters (Richter 5 or greater)
- Search Boundary
- Roads
- Major Roads
- Waterways
- Railroads
- Contour Lines
- Pipelines
- Powerlines
- Fault Lines
- Water
- Superfund Sites
- Federal DOD Sites
- Indian Reservations BIA
- 100-Yr Flood Zones
- National Wetland Inventory



Lakeside, CA



Scale in Miles



Thank you for your business.
Please contact EDR at 1-800-352-0050
with any questions or comments.

Disclaimer - Copyright and Trademark Notice

This Report contains certain information obtained from a variety of public and other sources reasonably available to Environmental Data Resources, Inc. It cannot be concluded from this Report that coverage information for the target and surrounding properties does not exist from other sources. **NO WARRANTY EXPRESSED OR IMPLIED, IS MADE WHATSOEVER IN CONNECTION WITH THIS REPORT. ENVIRONMENTAL DATA RESOURCES, INC. SPECIFICALLY DISCLAIMS THE MAKING OF ANY SUCH WARRANTIES, INCLUDING WITHOUT LIMITATION, MERCHANTABILITY OR FITNESS FOR A PARTICULAR USE OR PURPOSE. ALL RISK IS ASSUMED BY THE USER. IN NO EVENT SHALL ENVIRONMENTAL DATA RESOURCES, INC. BE LIABLE TO ANYONE, WHETHER ARISING OUT OF ERRORS OR OMISSIONS, NEGLIGENCE, ACCIDENT OR ANY OTHER CAUSE, FOR ANY LOSS OF DAMAGE, INCLUDING, WITHOUT LIMITATION, SPECIAL, INCIDENTAL, CONSEQUENTIAL, OR EXEMPLARY DAMAGES. ANY LIABILITY ON THE PART OF ENVIRONMENTAL DATA RESOURCES, INC. IS STRICTLY LIMITED TO A REFUND OF THE AMOUNT PAID FOR THIS REPORT.** Purchaser accepts this Report "AS IS". Any analyses, estimates, ratings, environmental risk levels or risk codes provided in this Report are provided for illustrative purposes only, and are not intended to provide, nor should they be interpreted as providing any facts regarding, or prediction or forecast of, any environmental risk for any property. Only a Phase I Environmental Site Assessment performed by an environmental professional can provide information regarding the environmental risk for any property. Additionally, the information provided in this Report is not to be construed as legal advice.

Copyright 2015 by Environmental Data Resources, Inc. All rights reserved. Reproduction in any media or format, in whole or in part, of any report or map of Environmental Data Resources, Inc., or its affiliates, is prohibited without prior written permission.

EDR and its logos (including Sanborn and Sanborn Map) are trademarks of Environmental Data Resources, Inc. or its affiliates. All other trademarks used herein are the property of their respective owners.

EXECUTIVE SUMMARY

TARGET PROPERTY INFORMATION

ADDRESS

LAKESIDE, CA 92040
LAKESIDE, CA 92040

DATABASES WITH NO MAPPED SITES

No mapped sites were found in EDR's search of available ("reasonably ascertainable ") government records within the requested search area for the following databases:

FEDERAL RECORDS

NPL	National Priority List
Proposed NPL	Proposed National Priority List Sites
Delisted NPL	National Priority List Deletions
NPL LIENS	Federal Superfund Liens
CERCLIS	Comprehensive Environmental Response, Compensation, and Liability Information System
CERC-NFRAP	CERCLIS No Further Remedial Action Planned
LIENS 2	CERCLA Lien Information
CORRACTS	Corrective Action Report
RCRA-TSDF	RCRA - Treatment, Storage and Disposal
RCRA-LQG	RCRA - Large Quantity Generators
RCRA-SQG	RCRA - Small Quantity Generators
RCRA-CESQG	RCRA - Conditionally Exempt Small Quantity Generator
US ENG CONTROLS	Engineering Controls Sites List
US INST CONTROL	Sites with Institutional Controls
ERNS	Emergency Response Notification System
HMIRS	Hazardous Materials Information Reporting System
DOT OPS	Incident and Accident Data
US CDL	Clandestine Drug Labs
US BROWNFIELDS	A Listing of Brownfields Sites
DOD	Department of Defense Sites
FUDS	Formerly Used Defense Sites
LUCIS	Land Use Control Information System
CONSENT	Superfund (CERCLA) Consent Decrees
ROD	Records Of Decision
UMTRA	Uranium Mill Tailings Sites
ODI	Open Dump Inventory
DEBRIS REGION 9	Torres Martinez Reservation Illegal Dump Site Locations
US MINES	Mines Master Index File
TRIS	Toxic Chemical Release Inventory System
TSCA	Toxic Substances Control Act
FTTS	FIFRA/ TSCA Tracking System - FIFRA (Federal Insecticide, Fungicide, & Rodenticide Act)/TSCA (Toxic Substances Control Act)
HIST FTTS	FIFRA/TSCA Tracking System Administrative Case Listing
SSTS	Section 7 Tracking Systems
ICIS	Integrated Compliance Information System

EXECUTIVE SUMMARY

MLTS.....	Material Licensing Tracking System
RADINFO.....	Radiation Information Database
RAATS.....	RCRA Administrative Action Tracking System
RMP.....	Risk Management Plans
COAL ASH DOE.....	Steam-Electric Plant Operation Data
FEMA UST.....	Underground Storage Tank Listing
FEDERAL FACILITY.....	Federal Facility Site Information listing
LEAD SMELTERS.....	Lead Smelter Sites
US AIRS.....	Aerometric Information Retrieval System Facility Subsystem
COAL ASH EPA.....	Coal Combustion Residues Surface Impoundments List
2020 COR ACTION.....	2020 Corrective Action Program List
PRP.....	Potentially Responsible Parties
EPA WATCH LIST.....	EPA WATCH LIST
US FIN ASSUR.....	Financial Assurance Information
SCRD DRYCLEANERS.....	State Coalition for Remediation of Drycleaners Listing
US HIST CDL.....	National Clandestine Laboratory Register
PCB TRANSFORMER.....	PCB Transformer Registration Database

STATE AND LOCAL RECORDS

CA HIST Cal-Sites.....	Historical Calsites Database
CA BOND EXP. PLAN.....	Bond Expenditure Plan
CA Toxic Pits.....	Toxic Pits Cleanup Act Sites
CA WDS.....	Waste Discharge System
CA UIC.....	UIC Listing
CA Cortese.....	"Cortese" Hazardous Waste & Substances Sites List
CA HIST CORTESE.....	Hazardous Waste & Substance Site List
CA SWRCY.....	Recycler Database
CA FID UST.....	Facility Inventory Database
CA SLIC.....	Statewide SLIC Cases
CA LIENS.....	Environmental Liens Listing
CA CUPA Listings.....	CUPA Resources List
CA CHMIRS.....	California Hazardous Material Incident Report System
CA LDS.....	Land Disposal Sites Listing
CA AST.....	Aboveground Petroleum Storage Tank Facilities
CA MCS.....	Military Cleanup Sites Listing
CA Notify 65.....	Proposition 65 Records
CA DEED.....	Deed Restriction Listing
CA VCP.....	Voluntary Cleanup Program Properties
CA DRYCLEANERS.....	Cleaner Facilities
CA WIP.....	Well Investigation Program Case List
CA ENF.....	Enforcement Action Listing
CA CDL.....	Clandestine Drug Labs
CA RESPONSE.....	State Response Sites
CA HAULERS.....	Registered Waste Tire Haulers Listing
CA HWT.....	Registered Hazardous Waste Transporter Database
CA HWP.....	EnviroStor Permitted Facilities Listing
CA MWMP.....	Medical Waste Management Program Listing
CA BROWNFIELDS.....	Considered Brownfields Sites Listing
CA PEST LIC.....	Pesticide Regulation Licenses Listing
CA MINES.....	Mines Site Location Listing
CA WASTEWATER PITS.....	Oil Wastewater Pits Listing
CA PROC.....	Certified Processors Database

TRIBAL RECORDS

INDIAN RESERV.....	Indian Reservations
--------------------	---------------------

EXECUTIVE SUMMARY

INDIAN ODI.....	Report on the Status of Open Dumps on Indian Lands
INDIAN LUST.....	Leaking Underground Storage Tanks on Indian Land
INDIAN UST.....	Underground Storage Tanks on Indian Land
INDIAN VCP.....	Voluntary Cleanup Priority Listing

EDR PROPRIETARY RECORDS

EDR MGP.....	EDR Proprietary Manufactured Gas Plants
EDR US Hist Auto Stat.....	EDR Exclusive Historic Gas Stations
EDR US Hist Cleaners.....	EDR Exclusive Historic Dry Cleaners
CA RGA LF.....	Recovered Government Archive Solid Waste Facilities List
CA RGA LUST.....	Recovered Government Archive Leaking Underground Storage Tank

SURROUNDING SITES: SEARCH RESULTS

Surrounding sites were identified.

Page numbers and map identification numbers refer to the EDR Radius Map report where detailed data on individual sites can be reviewed.

Sites listed in ***bold italics*** are in multiple databases.

Unmappable (orphan) sites are not considered in the foregoing analysis.

FEDERAL RECORDS

RCRA NonGen / NLR: RCRAInfo is EPA's comprehensive information system, providing access to data supporting the Resource Conservation and Recovery Act (RCRA) of 1976 and the Hazardous and Solid Waste Amendments (HSWA) of 1984. The database includes selective information on sites which generate, transport, store, treat and/or dispose of hazardous waste as defined by the Resource Conservation and Recovery Act (RCRA). Non-Generators do not presently generate hazardous waste.

A review of the RCRA NonGen / NLR list, as provided by EDR, and dated 06/09/2015 has revealed that there is 1 RCRA NonGen / NLR site within the searched area.

<u>Site</u>	<u>Address</u>	<u>Map ID</u>	<u>Page</u>
<i>RUST AND SONS TRUCKI</i>	<i>15260 WILLOW RD</i>	<i>1</i>	<i>4</i>

PADS: The PCB Activity Database identifies generators, transporters, commercial storers and/or brokers and disposers of PCBs who are required to notify the United States Environmental Protection Agency of such activities. The source of this database is the U.S. EPA.

A review of the PADS list, as provided by EDR, and dated 07/01/2014 has revealed that there is 1 PADS site within the searched area.

<u>Site</u>	<u>Address</u>	<u>Map ID</u>	<u>Page</u>
<i>RUST AND SONS TRUCKI</i>	<i>15260 WILLOW RD</i>	<i>1</i>	<i>4</i>

EXECUTIVE SUMMARY

FINDS: The Facility Index System contains both facility information and "pointers" to other sources of information that contain more detail. These include: RCRIS; Permit Compliance System (PCS); Aerometric Information Retrieval System (AIRS); FATES (FIFRA [Federal Insecticide Fungicide Rodenticide Act] and TSCA Enforcement System, FTTS [FIFRA/TSCA Tracking System]; CERCLIS; DOCKET (Enforcement Docket used to manage and track information on civil judicial enforcement cases for all environmental statutes); Federal Underground Injection Control (FURS); Federal Reporting Data System (FRDS); Surface Impoundments (SIA); TSCA Chemicals in Commerce Information System (CICS); PADS; RCRA-J (medical waste transporters/disposers); TRIS; and TSCA. The source of this database is the U.S. EPA/NTIS.

A review of the FINDS list, as provided by EDR, and dated 01/18/2015 has revealed that there are 3 FINDS sites within the searched area.

<u>Site</u>	<u>Address</u>	<u>Map ID</u>	<u>Page</u>
RUST & SONS TRUCKING	15260 WILLOW RD	1	7
PADRE DAM MUNICIPAL	14665 EL MONTE RD	4	25
NELSON & SLOAN - LAK	14054 EL MONTE RD (P	10	38

STATE AND LOCAL RECORDS

CA SCH: This category contains proposed and existing school sites that are being evaluated by DTSC for possible hazardous materials contamination. In some cases, these properties may be listed in the CalSites category. depending on the level of threat to public health and safety or the environment they pose.

A review of the CA SCH list, as provided by EDR, and dated 08/03/2015 has revealed that there is 1 CA SCH site within the searched area.

<u>Site</u>	<u>Address</u>	<u>Map ID</u>	<u>Page</u>
EL CAPITAN HIGH	10410 ASHWOOD STREET	12	42
Facility Id: 60000861			
Status: Inactive - Action Required			

CA SWF/LF: The Solid Waste Facilities/Landfill Sites records typically contain an inventory of solid waste disposal facilities or landfills in a particular state. The data come from the Integrated Waste Management Board's Solid Waste Information System (SWIS) database.

A review of the CA SWF/LF list, as provided by EDR, and dated 08/17/2015 has revealed that there are 2 CA SWF/LF sites within the searched area.

<u>Site</u>	<u>Address</u>	<u>Map ID</u>	<u>Page</u>
MOTHER-A-LAND (LAKES	15027 EL MONTE ROAD	3	21
Facility Status: DEFUNCT SITES**			
Operational Status: DEFUNCT			
LAKESIDE BURNSITE (C	ASHWOOD STREET	5	25
Facility ID: 37-CR-0043			
Operational Status: Closed			
Facility Status: CLOSED SITES			
Operational Status: CLOSED			
Regulation Status: Pre-regulations			

EXECUTIVE SUMMARY

CA NPDES: A listing of NPDES permits, including stormwater.

A review of the CA NPDES list, as provided by EDR, and dated 08/17/2015 has revealed that there are 2 CA NPDES sites within the searched area.

<u>Site</u>	<u>Address</u>	<u>Map ID</u>	<u>Page</u>
HANSON AGGREGATES EL	14054 EL MONTE RD	10	33
EL CAPITAN COLF COUR	13950 EL MONTE RD	13	46

CA LUST: The Leaking Underground Storage Tank Incident Reports contain an inventory of reported leaking underground storage tank incidents. The data come from the State Water Resources Control Board Leaking Underground Storage Tank Information System.

A review of the CA LUST list, as provided by EDR, and dated 06/15/2015 has revealed that there is 1 CA LUST site within the searched area.

<u>Site</u>	<u>Address</u>	<u>Map ID</u>	<u>Page</u>
LAKESIDE COUNTY YARD Status: Completed - Case Closed Global Id: T0607362739	13115 W WILLOW RD	6	27

CA UST: The Underground Storage Tank database contains registered USTs. USTs are regulated under Subtitle I of the Resource Conservation and Recovery Act (RCRA). The data come from the State Water Resources Control Board's Hazardous Substance Storage Container Database.

A review of the CA UST list, as provided by EDR, and dated 06/15/2015 has revealed that there is 1 CA UST site within the searched area.

<u>Site</u>	<u>Address</u>	<u>Map ID</u>	<u>Page</u>
COUNTY OF SD/LAKESID Facility Id: H20544	13115 WILLOW RD # 33	6	28

CA HIST UST: Historical UST Registered Database.

A review of the CA HIST UST list, as provided by EDR, and dated 10/15/1990 has revealed that there are 2 CA HIST UST sites within the searched area.

<u>Site</u>	<u>Address</u>	<u>Map ID</u>	<u>Page</u>
GILBOA ESTATES Facility Id: 00000052892	15063 EL MONTE RD	3	21
LAKESIDE ROAD STATIO Facility Id: 00000044155	13115 WILLOW RD	6	26

EXECUTIVE SUMMARY

AZ MANIFEST: Manifest is a document that lists and tracks hazardous waste from the generator through transporters to a TSD facility.

A review of the AZ MANIFEST list, as provided by EDR, has revealed that there is 1 AZ MANIFEST site within the searched area.

<u>Site</u>	<u>Address</u>	<u>Map ID</u>	<u>Page</u>
RUST & SONS TRUCKING Registration Number: 41753	15260 WILLOW RD	1	7

CA SWEEPS UST: Statewide Environmental Evaluation and Planning System. This underground storage tank listing was updated and maintained by a company contacted by the SWRCB in the early 1990's. The listing is no longer updated or maintained. The local agency is the contact for more information on a site on the SWEEPS list.

A review of the CA SWEEPS UST list, as provided by EDR, and dated 06/01/1994 has revealed that there are 2 CA SWEEPS UST sites within the searched area.

<u>Site</u>	<u>Address</u>	<u>Map ID</u>	<u>Page</u>
GILBOA ESTATES Comp Number: 4434	15063 EL MONTE RD	3	21
COUNTY OF SD/LAKESID Status: A Tank Status: A Comp Number: 20544	13115 W WILLOW RD 33	6	28

CA HAZNET: The data is extracted from the copies of hazardous waste manifests received each year by the DTSC. The annual volume of manifests is typically 700,000-1,000,000 annually, representing approximately 350,000-500,000 shipments. Data from non-California manifests & continuation sheets are not included at the present time. Data are from the manifests submitted without correction, and therefore many contain some invalid values for data elements such as generator ID, TSD ID, waste category, & disposal method. The source is the Department of Toxic Substance Control is the agency. This database begins with calendar year 1993.

A review of the CA HAZNET list, as provided by EDR, and dated 12/31/2013 has revealed that there are 6 CA HAZNET sites within the searched area.

<u>Site</u>	<u>Address</u>	<u>Map ID</u>	<u>Page</u>
CPC MECHANICAL INC GEPAID: CAL000827757	13664 WILLOW ROAD	8	30
CPC MECHANICAL INC GEPAID: CAL000018756	13664 WILLOW RD	8	30
NELSON & SLOAN GEPAID: CAC001410488	14052 EL MONTE RD	10	32
HANSON AGGREGATES PS GEPAID: CAL000222512	14054 EL MONTE RD	10	40
PAR ELECTRICAL CONTR GEPAID: CAL000363790	13950 EL MONTE RD	13	48
EL CAPITAN GOLF COUR	13950 EL MONTE RD	13	49

EXECUTIVE SUMMARY

GEPAID: CAL000285239

TX Ind. Haz Waste: The Industrial and Hazardous Waste Database contains summary reports by waste handlers, generators and shippers in Texas.

A review of the TX Ind. Haz Waste list, as provided by EDR, has revealed that there is 1 TX Ind. Haz Waste site within the searched area.

<u>Site</u>	<u>Address</u>	<u>Map ID</u>	<u>Page</u>
RUST & SONS TRUCKING Registration Number: 41753	15260 WILLOW RD	1	7

CA EMI: Toxics and criteria pollutant emissions data collected by the ARB and local air pollution agencies

A review of the CA EMI list, as provided by EDR, and dated 12/31/2012 has revealed that there are 2 CA EMI sites within the searched area.

<u>Site</u>	<u>Address</u>	<u>Map ID</u>	<u>Page</u>
HANSON AGGREGATES - Facility Id: 93262	14054 EL MONTE RD (P	10	34
HANSON AGGREGATES PA Facility Id: 93262	14054 EL MONTE RD	10	38

CA ENVIROSTOR: The Department of Toxic Substances Control's (DTSC's) Site Mitigation and Brownfields Reuse Program's (SMBRP's) EnviroStor database identifies sites that have known contamination or sites for which there may be reasons to investigate further. The database includes the following site types: Federal Superfund sites (National Priorities List (NPL)); State Response, including Military Facilities and State Superfund; Voluntary Cleanup; and School sites. EnviroStor provides similar information to the information that was available in CalSites, and provides additional site information, including, but not limited to, identification of formerly-contaminated properties that have been released for reuse, properties where environmental deed restrictions have been recorded to prevent inappropriate land uses, and risk characterization information that is used to assess potential impacts to public health and the environment at contaminated sites.

A review of the CA ENVIROSTOR list, as provided by EDR, and dated 08/03/2015 has revealed that there is 1 CA ENVIROSTOR site within the searched area.

<u>Site</u>	<u>Address</u>	<u>Map ID</u>	<u>Page</u>
EL CAPITAN HIGH Facility Id: 60000861 Status: Inactive - Action Required	10410 ASHWOOD STREET	12	42

EXECUTIVE SUMMARY

CA WMUDS/SWAT: The Waste Management Unit Database System is used for program tracking and inventory of waste management units. The source is the State Water Resources Control Board.

A review of the CA WMUDS/SWAT list, as provided by EDR, and dated 04/01/2000 has revealed that there is 1 CA WMUDS/SWAT site within the searched area.

<u>Site</u>	<u>Address</u>	<u>Map ID</u>	<u>Page</u>
CACTUS PARK (BURN SI	ASH ST, I ML NE LAKE	11	41

EXECUTIVE SUMMARY

Please refer to the end of the findings report for unmapped orphan sites due to poor or inadequate address information.

MAP FINDINGS SUMMARY

<u>Database</u>	<u>Total Plotted</u>
<u>FEDERAL RECORDS</u>	
NPL	0
Proposed NPL	0
Delisted NPL	0
NPL LIENS	0
CERCLIS	0
CERC-NFRAP	0
LIENS 2	0
CORRACTS	0
RCRA-TSDF	0
RCRA-LQG	0
RCRA-SQG	0
RCRA-CESQG	0
RCRA NonGen / NLR	1
US ENG CONTROLS	0
US INST CONTROL	0
ERNS	0
HMIRS	0
DOT OPS	0
US CDL	0
US BROWNFIELDS	0
DOD	0
FUDS	0
LUCIS	0
CONSENT	0
ROD	0
UMTRA	0
ODI	0
DEBRIS REGION 9	0
US MINES	0
TRIS	0
TSCA	0
FTTS	0
HIST FTTS	0
SSTS	0
ICIS	0
PADS	1
MLTS	0
RADINFO	0
FINDS	3
RAATS	0
RMP	0
COAL ASH DOE	0
FEMA UST	0
FEDERAL FACILITY	0
LEAD SMELTERS	0
US AIRS	0
COAL ASH EPA	0
2020 COR ACTION	0

MAP FINDINGS SUMMARY

<u>Database</u>	<u>Total Plotted</u>
PRP	0
EPA WATCH LIST	0
US FIN ASSUR	0
SCRD DRYCLEANERS	0
US HIST CDL	0
PCB TRANSFORMER	0
 <u>STATE AND LOCAL RECORDS</u>	
CA HIST Cal-Sites	0
CA BOND EXP. PLAN	0
CA SCH	1
CA Toxic Pits	0
CA SWF/LF	2
CA NPDES	2
CA WDS	0
CA UIC	0
CA Cortese	0
CA HIST CORTESE	0
CA SWRCY	0
CA LUST	1
CA FID UST	0
CA SLIC	0
CA UST	1
CA HIST UST	2
CA LIENS	0
CA CUPA Listings	0
AZ MANIFEST	1
CA SWEEPS UST	2
CA CHMIRS	0
CA LDS	0
CA AST	0
CA MCS	0
CA Notify 65	0
CA DEED	0
CA VCP	0
CA DRYCLEANERS	0
CA WIP	0
CA ENF	0
CA CDL	0
CA RESPONSE	0
CA HAZNET	6
TX Ind. Haz Waste	1
CA EMI	2
CA ENVIROSTOR	1
CA HAULERS	0
CA HWT	0
CA HWP	0
CA MWMP	0
CA WMUDS/SWAT	1
CA BROWNFIELDS	0

MAP FINDINGS SUMMARY

<u>Database</u>	<u>Total Plotted</u>
CA PEST LIC	0
CA MINES	0
CA WASTEWATER PITS	0
CA PROC	0
 <u>TRIBAL RECORDS</u>	
INDIAN RESERV	0
INDIAN ODI	0
INDIAN LUST	0
INDIAN UST	0
INDIAN VCP	0
 <u>EDR PROPRIETARY RECORDS</u>	
EDR MGP	0
EDR US Hist Auto Stat	0
EDR US Hist Cleaners	0
CA RGA LF	0
CA RGA LUST	0

NOTES:

Sites may be listed in more than one database

MAP FINDINGS

Map ID
Direction
Distance
Distance (ft.)Site

EDR ID Number

Database(s) EPA ID Number

1	RUST AND SONS TRUCKING 15260 WILLOW RD LAKEVILLE, CA 92041	RCRA NonGen / NLR PADS	1015757291 CAD981634116
---	---	---	--

RCRA NonGen / NLR:

Date form received by agency: 10/15/2007
Facility name: RUST AND SONS TRUCKING
Facility address: 15260 WILLOW RD
LAKEVILLE, CA 92041
EPA ID: CAD981634116
Mailing address: 15353 OLDE HWY 80
EL CAJON, CA 92021
Contact: BOB DOYLE
Contact address: 15353 OLDE HWY 80
EL CAJON, CA 92021
Contact country: US
Contact telephone: 619-443-6193
Contact email: BOB@RUSTANDSONS.COM
EPA Region: 09
Land type: Facility is not located on Indian land. Additional information is not known.
Classification: Non-Generator
Description: Handler: Non-Generators do not presently generate hazardous waste

Owner/Operator Summary:

Owner/operator name: RUST AND SONS TRUCKING INC
Owner/operator address: Not reported
Not reported
Owner/operator country: Not reported
Owner/operator telephone: Not reported
Legal status: Private
Owner/Operator Type: Operator
Owner/Op start date: 08/10/2001
Owner/Op end date: Not reported

Owner/operator name: RUST AND SONS TRUCKING INC
Owner/operator address: 15353 OLD HWY 80
EL CAJON, CA 92021
Owner/operator country: US
Owner/operator telephone: Not reported
Legal status: Private
Owner/Operator Type: Owner
Owner/Op start date: 08/10/2001
Owner/Op end date: Not reported

Handler Activities Summary:

U.S. importer of hazardous waste: No
Mixed waste (haz. and radioactive): No
Recycler of hazardous waste: No
Transporter of hazardous waste: No
Treater, storer or disposer of HW: No
Underground injection activity: No
On-site burner exemption: No
Furnace exemption: No
Used oil fuel burner: No
Used oil processor: No
Used oil refiner: No
Used oil fuel marketer to burner: No
Used oil Specification marketer: No

MAP FINDINGS

Map ID
Direction
Distance
Distance (ft.)Site

EDR ID Number

Database(s) EPA ID Number

RUST AND SONS TRUCKING (Continued)

1015757291

Used oil transfer facility: No
Used oil transporter: No

Historical Generators:

Date form received by agency: 06/01/1994
Site name: RUST AND SONS TRUCKING
Classification: Not a generator, verified

Facility Has Received Notices of Violations:

Regulation violated: Not reported
Area of violation: State Statute or Regulation
Date violation determined: 06/30/2006
Date achieved compliance: 07/11/2008
Violation lead agency: State
Enforcement action: NOTICE OF DETERMINATION
Enforcement action date: 06/30/2006
Enf. disposition status: Not reported
Enf. disp. status date: Not reported
Enforcement lead agency: State
Proposed penalty amount: Not reported
Final penalty amount: Not reported
Paid penalty amount: Not reported

Regulation violated: FR - 264.170-177.I
Area of violation: TSD - General
Date violation determined: 03/01/1996
Date achieved compliance: 04/08/1996
Violation lead agency: State
Enforcement action: WRITTEN INFORMAL
Enforcement action date: 03/01/1996
Enf. disposition status: Not reported
Enf. disp. status date: Not reported
Enforcement lead agency: State
Proposed penalty amount: Not reported
Final penalty amount: Not reported
Paid penalty amount: Not reported

Regulation violated: FR - 263
Area of violation: Transporters - General
Date violation determined: 03/01/1996
Date achieved compliance: 04/08/1996
Violation lead agency: State
Enforcement action: WRITTEN INFORMAL
Enforcement action date: 03/01/1996
Enf. disposition status: Not reported
Enf. disp. status date: Not reported
Enforcement lead agency: State
Proposed penalty amount: Not reported
Final penalty amount: Not reported
Paid penalty amount: Not reported

Regulation violated: FR - 262.10-12.A
Area of violation: Generators - General
Date violation determined: 03/01/1996
Date achieved compliance: 04/08/1996
Violation lead agency: State

MAP FINDINGS

Map ID
Direction
Distance
Distance (ft.)Site

EDR ID Number

Database(s) EPA ID Number

RUST AND SONS TRUCKING (Continued)

1015757291

Enforcement action: WRITTEN INFORMAL
Enforcement action date: 03/01/1996
Enf. disposition status: Not reported
Enf. disp. status date: Not reported
Enforcement lead agency: State
Proposed penalty amount: Not reported
Final penalty amount: Not reported
Paid penalty amount: Not reported

Evaluation Action Summary:

Evaluation date: 06/30/2006
Evaluation: NON-FINANCIAL RECORD REVIEW
Area of violation: State Statute or Regulation
Date achieved compliance: 07/11/2008
Evaluation lead agency: State

Evaluation date: 06/25/1998
Evaluation: COMPLIANCE EVALUATION INSPECTION ON-SITE
Area of violation: Not reported
Date achieved compliance: Not reported
Evaluation lead agency: State

Evaluation date: 03/01/1996
Evaluation: COMPLIANCE EVALUATION INSPECTION ON-SITE
Area of violation: Transporters - General
Date achieved compliance: 04/08/1996
Evaluation lead agency: State

Evaluation date: 03/01/1996
Evaluation: COMPLIANCE EVALUATION INSPECTION ON-SITE
Area of violation: Generators - General
Date achieved compliance: 04/08/1996
Evaluation lead agency: State

Evaluation date: 03/01/1996
Evaluation: COMPLIANCE EVALUATION INSPECTION ON-SITE
Area of violation: TSD - General
Date achieved compliance: 04/08/1996
Evaluation lead agency: State

PADS:

EPAID: CAD981634116
Facility name: RUST & SONS TRUCKING INC.
Facility Address: 15353 OLDE HWY 80
EL CAJON, CA 92021
Facility country: US
Generator: No
Storer: No
Transporter: Yes
Disposer: No
Research facility: No
Smelter: No
Facility owner name: RUST & SONS TRUCKING INC.
Contact title: Not reported
Contact name: TONY RUST
Contact tel: (619)443-6193
Contact extension: Not reported

MAP FINDINGS

Map ID
Direction
Distance
Distance (ft.)Site
EDR ID Number
Database(s)
EPA ID Number

RUST AND SONS TRUCKING (Continued)

1015757291

Mailing address: 15353 OLDE HWY 80
EL CAJON, CA 92021
Mailing country: US
Cert. title: Not reported
Cert. name: Not reported
Cert. date: 07/26/2004
Date received: 08/20/2004

1 RUST & SONS TRUCKING 15260 WILLOW RD LAKESIDE, CA 92040

FINDS 1000427302
AZ MANIFEST N/A
TX Ind. Haz Waste

FINDS:

Registry ID: 110002731973

Environmental Interest/Information System

California Hazardous Waste Tracking System - Datamart (HWTS-DATAMART) provides California with information on hazardous waste shipments for generators, transporters, and treatment, storage, and disposal facilities.

RCRAInfo is a national information system that supports the Resource Conservation and Recovery Act (RCRA) program through the tracking of events and activities related to facilities that generate, transport, and treat, store, or dispose of hazardous waste. RCRAInfo allows RCRA program staff to track the notification, permit, compliance, and corrective action activities required under RCRA.

AZ MANIFEST:

Report Year: 2007
EPA Id: CAD981634116
Business Type: Not reported
Mailing Address: Not reported
Mailing City,St,Zip: Not reported
Contact Name: Not reported
Contact Phone: Not reported
Management Methods: Energy recovery at this site - used as fuel (includes on-site fuel blending before energy recovery; report only this code)
Date Generator Signed the Manifest: Not reported
Transporter EPA Id Number: Not reported
Date Transporter Signed the Manifest: Not reported
Transporter EPA Id Number: Not reported
TSD EPA Id Number: Not reported
Date TSD Signed Manifest: Not reported
DOT Id Number: NA3077
Quantity: 127
Waste Code 1: D004
Waste Code 2: Not reported
Waste Code 3: Not reported
Waste Code 4: Not reported
Waste Code 5: Not reported
Waste Code 6: Not reported
Waste Code 7: Not reported
Waste Code 8: Not reported
Waste Code 9: Not reported

MAP FINDINGS

Map ID
Direction
Distance
Distance (ft.)Site

EDR ID Number

Database(s) EPA ID Number

RUST & SONS TRUCKING (Continued)

1000427302

Waste Code 11:	Not reported
Waste Code 12:	Not reported
Waste Code 13:	Not reported
Report Year:	2007
EPA Id:	CAD981634116
Business Type:	Not reported
Mailing Address:	Not reported
Mailing City,St,Zip:	Not reported
Contact Name:	Not reported
Contact Phone:	Not reported
Management Methods:	Fuel blending prior to energy recovery at another site (waste generated either on site or received from off site)
Date Generator Signed the Manifest:	Not reported
Transporter EPA Id Number:	Not reported
Date Transporter Signed the Manifest:	Not reported
Transporter EPA Id Number:	Not reported
TSD EPA Id Number:	Not reported
Date TSD Signed Manifest:	Not reported
DOT Id Number:	UN1993
Quantity:	35372
Waste Code 1:	D006
Waste Code 2:	Not reported
Waste Code 3:	Not reported
Waste Code 4:	Not reported
Waste Code 5:	Not reported
Waste Code 6:	Not reported
Waste Code 7:	Not reported
Waste Code 8:	Not reported
Waste Code 9:	Not reported
Waste Code 11:	Not reported
Waste Code 12:	Not reported
Waste Code 13:	Not reported
Report Year:	2007
EPA Id:	CAD981634116
Business Type:	Not reported
Mailing Address:	Not reported
Mailing City,St,Zip:	Not reported
Contact Name:	Not reported
Contact Phone:	Not reported
Management Methods:	Fuel blending prior to energy recovery at another site (waste generated either on site or received from off site)
Date Generator Signed the Manifest:	Not reported
Transporter EPA Id Number:	Not reported
Date Transporter Signed the Manifest:	Not reported
Transporter EPA Id Number:	Not reported
TSD EPA Id Number:	Not reported
Date TSD Signed Manifest:	Not reported
DOT Id Number:	UN1993
Quantity:	35372
Waste Code 1:	D005
Waste Code 2:	Not reported
Waste Code 3:	Not reported
Waste Code 4:	Not reported
Waste Code 5:	Not reported
Waste Code 6:	Not reported

MAP FINDINGS

Map ID
Direction
Distance
Distance (ft.)Site

EDR ID Number

Database(s) EPA ID Number

RUST & SONS TRUCKING (Continued)

1000427302

Waste Code 7:	Not reported
Waste Code 8:	Not reported
Waste Code 9:	Not reported
Waste Code 11:	Not reported
Waste Code 12:	Not reported
Waste Code 13:	Not reported
Report Year:	2007
EPA Id:	CAD981634116
Business Type:	Not reported
Mailing Address:	Not reported
Mailing City,St,Zip:	Not reported
Contact Name:	Not reported
Contact Phone:	Not reported
Management Methods:	Fuel blending prior to energy recovery at another site (waste generated either on site or received from off site)
Date Generator Signed the Manifest:	Not reported
Transporter EPA Id Number:	Not reported
Date Transporter Signed the Manifest:	Not reported
Transporter EPA Id Number:	Not reported
TSD EPA Id Number:	Not reported
Date TSD Signed Manifest:	Not reported
DOT Id Number:	UN1993
Quantity:	1201
Waste Code 1:	D006
Waste Code 2:	Not reported
Waste Code 3:	Not reported
Waste Code 4:	Not reported
Waste Code 5:	Not reported
Waste Code 6:	Not reported
Waste Code 7:	Not reported
Waste Code 8:	Not reported
Waste Code 9:	Not reported
Waste Code 11:	Not reported
Waste Code 12:	Not reported
Waste Code 13:	Not reported
Report Year:	2007
EPA Id:	CAD981634116
Business Type:	Not reported
Mailing Address:	Not reported
Mailing City,St,Zip:	Not reported
Contact Name:	Not reported
Contact Phone:	Not reported
Management Methods:	Energy recovery at this site - used as fuel (includes on-site fuel blending before energy recovery; report only this code)
Date Generator Signed the Manifest:	Not reported
Transporter EPA Id Number:	Not reported
Date Transporter Signed the Manifest:	Not reported
Transporter EPA Id Number:	Not reported
TSD EPA Id Number:	Not reported
Date TSD Signed Manifest:	Not reported
DOT Id Number:	UN1993
Quantity:	5641
Waste Code 1:	D005
Waste Code 2:	Not reported
Waste Code 3:	Not reported

MAP FINDINGS

Map ID
Direction
Distance
Distance (ft.)Site

EDR ID Number

Database(s) EPA ID Number

RUST & SONS TRUCKING (Continued)

1000427302

Waste Code 4:	Not reported
Waste Code 5:	Not reported
Waste Code 6:	Not reported
Waste Code 7:	Not reported
Waste Code 8:	Not reported
Waste Code 9:	Not reported
Waste Code 11:	Not reported
Waste Code 12:	Not reported
Waste Code 13:	Not reported
Report Year:	2007
EPA Id:	CAD981634116
Business Type:	Not reported
Mailing Address:	Not reported
Mailing City,St,Zip:	Not reported
Contact Name:	Not reported
Contact Phone:	Not reported
Management Methods:	Energy recovery at this site - used as fuel (includes on-site fuel blending before energy recovery; report only this code)
Date Generator Signed the Manifest:	Not reported
Transporter EPA Id Number:	Not reported
Date Transporter Signed the Manifest:	Not reported
Transporter EPA Id Number:	Not reported
TSD EPA Id Number:	Not reported
Date TSD Signed Manifest:	Not reported
DOT Id Number:	UN1993
Quantity:	5641
Waste Code 1:	D004
Waste Code 2:	Not reported
Waste Code 3:	Not reported
Waste Code 4:	Not reported
Waste Code 5:	Not reported
Waste Code 6:	Not reported
Waste Code 7:	Not reported
Waste Code 8:	Not reported
Waste Code 9:	Not reported
Waste Code 11:	Not reported
Waste Code 12:	Not reported
Waste Code 13:	Not reported
Report Year:	2007
EPA Id:	CAD981634116
Business Type:	Not reported
Mailing Address:	Not reported
Mailing City,St,Zip:	Not reported
Contact Name:	Not reported
Contact Phone:	Not reported
Management Methods:	Fuel blending prior to energy recovery at another site (waste generated either on site or received from off site)
Date Generator Signed the Manifest:	Not reported
Transporter EPA Id Number:	Not reported
Date Transporter Signed the Manifest:	Not reported
Transporter EPA Id Number:	Not reported
TSD EPA Id Number:	Not reported
Date TSD Signed Manifest:	Not reported
DOT Id Number:	UN1993
Quantity:	1201

MAP FINDINGS

Map ID
Direction
Distance
Distance (ft.)Site

EDR ID Number

Database(s) EPA ID Number

RUST & SONS TRUCKING (Continued)

1000427302

Waste Code 1:	D005
Waste Code 2:	Not reported
Waste Code 3:	Not reported
Waste Code 4:	Not reported
Waste Code 5:	Not reported
Waste Code 6:	Not reported
Waste Code 7:	Not reported
Waste Code 8:	Not reported
Waste Code 9:	Not reported
Waste Code 11:	Not reported
Waste Code 12:	Not reported
Waste Code 13:	Not reported
Report Year:	2007
EPA Id:	CAD981634116
Business Type:	Not reported
Mailing Address:	Not reported
Mailing City,St,Zip:	Not reported
Contact Name:	Not reported
Contact Phone:	Not reported
Management Methods:	Energy recovery at this site - used as fuel (includes on-site fuel blending before energy recovery; report only this code)
Date Generator Signed the Manifest:	Not reported
Transporter EPA Id Number:	Not reported
Date Transporter Signed the Manifest:	Not reported
Transporter EPA Id Number:	Not reported
TSD EPA Id Number:	Not reported
Date TSD Signed Manifest:	Not reported
DOT Id Number:	NA3077
Quantity:	8924
Waste Code 1:	D004
Waste Code 2:	Not reported
Waste Code 3:	Not reported
Waste Code 4:	Not reported
Waste Code 5:	Not reported
Waste Code 6:	Not reported
Waste Code 7:	Not reported
Waste Code 8:	Not reported
Waste Code 9:	Not reported
Waste Code 11:	Not reported
Waste Code 12:	Not reported
Waste Code 13:	Not reported
Report Year:	2007
EPA Id:	CAD981634116
Business Type:	Not reported
Mailing Address:	Not reported
Mailing City,St,Zip:	Not reported
Contact Name:	Not reported
Contact Phone:	Not reported
Management Methods:	Energy recovery at this site - used as fuel (includes on-site fuel blending before energy recovery; report only this code)
Date Generator Signed the Manifest:	Not reported
Transporter EPA Id Number:	Not reported
Date Transporter Signed the Manifest:	Not reported
Transporter EPA Id Number:	Not reported
TSD EPA Id Number:	Not reported

MAP FINDINGS

Map ID
Direction
Distance
Distance (ft.)Site

EDR ID Number

Database(s) EPA ID Number

RUST & SONS TRUCKING (Continued)

1000427302

Date TSD Signed Manifest:	Not reported
DOT Id Number:	NA3077
Quantity:	10789
Waste Code 1:	D007
Waste Code 2:	Not reported
Waste Code 3:	Not reported
Waste Code 4:	Not reported
Waste Code 5:	Not reported
Waste Code 6:	Not reported
Waste Code 7:	Not reported
Waste Code 8:	Not reported
Waste Code 9:	Not reported
Waste Code 11:	Not reported
Waste Code 12:	Not reported
Waste Code 13:	Not reported
Report Year:	2007
EPA Id:	CAD981634116
Business Type:	Not reported
Mailing Address:	Not reported
Mailing City,St,Zip:	Not reported
Contact Name:	Not reported
Contact Phone:	Not reported
Management Methods:	Energy recovery at this site - used as fuel (includes on-site fuel blending before energy recovery; report only this code)
Date Generator Signed the Manifest:	Not reported
Transporter EPA Id Number:	Not reported
Date Transporter Signed the Manifest:	Not reported
Transporter EPA Id Number:	Not reported
TSD EPA Id Number:	Not reported
Date TSD Signed Manifest:	Not reported
DOT Id Number:	UN1993
Quantity:	5641
Waste Code 1:	D002
Waste Code 2:	Not reported
Waste Code 3:	Not reported
Waste Code 4:	Not reported
Waste Code 5:	Not reported
Waste Code 6:	Not reported
Waste Code 7:	Not reported
Waste Code 8:	Not reported
Waste Code 9:	Not reported
Waste Code 11:	Not reported
Waste Code 12:	Not reported
Waste Code 13:	Not reported
Report Year:	2007
EPA Id:	CAD981634116
Business Type:	Not reported
Mailing Address:	Not reported
Mailing City,St,Zip:	Not reported
Contact Name:	Not reported
Contact Phone:	Not reported
Management Methods:	Energy recovery at this site - used as fuel (includes on-site fuel blending before energy recovery; report only this code)
Date Generator Signed the Manifest:	Not reported
Transporter EPA Id Number:	Not reported

MAP FINDINGS

Map ID
Direction
Distance
Distance (ft.)Site

EDR ID Number

Database(s) EPA ID Number

RUST & SONS TRUCKING (Continued)

1000427302

Date Transporter Signed the Manifest:	Not reported
Transporter EPA Id Number:	Not reported
TSD EPA Id Number:	Not reported
Date TSD Signed Manifest:	Not reported
DOT Id Number:	NA3077
Quantity:	127
Waste Code 1:	D007
Waste Code 2:	Not reported
Waste Code 3:	Not reported
Waste Code 4:	Not reported
Waste Code 5:	Not reported
Waste Code 6:	Not reported
Waste Code 7:	Not reported
Waste Code 8:	Not reported
Waste Code 9:	Not reported
Waste Code 11:	Not reported
Waste Code 12:	Not reported
Waste Code 13:	Not reported
Report Year:	2007
EPA Id:	CAD981634116
Business Type:	Not reported
Mailing Address:	Not reported
Mailing City,St,Zip:	Not reported
Contact Name:	Not reported
Contact Phone:	Not reported
Management Methods:	Energy recovery at this site - used as fuel (includes on-site fuel blending before energy recovery; report only this code)
Date Generator Signed the Manifest:	Not reported
Transporter EPA Id Number:	Not reported
Date Transporter Signed the Manifest:	Not reported
Transporter EPA Id Number:	Not reported
TSD EPA Id Number:	Not reported
Date TSD Signed Manifest:	Not reported
DOT Id Number:	NA3077
Quantity:	127
Waste Code 1:	D006
Waste Code 2:	Not reported
Waste Code 3:	Not reported
Waste Code 4:	Not reported
Waste Code 5:	Not reported
Waste Code 6:	Not reported
Waste Code 7:	Not reported
Waste Code 8:	Not reported
Waste Code 9:	Not reported
Waste Code 11:	Not reported
Waste Code 12:	Not reported
Waste Code 13:	Not reported
Report Year:	2007
EPA Id:	CAD981634116
Business Type:	Not reported
Mailing Address:	Not reported
Mailing City,St,Zip:	Not reported
Contact Name:	Not reported
Contact Phone:	Not reported
Management Methods:	Energy recovery at this site - used as fuel (includes on-site fuel

MAP FINDINGS

Map ID
Direction
Distance
Distance (ft.)Site

EDR ID Number

Database(s) EPA ID Number

RUST & SONS TRUCKING (Continued)

1000427302

Date Generator Signed the Manifest:	blending before energy recovery; report only this code)
Transporter EPA Id Number:	Not reported
Date Transporter Signed the Manifest:	Not reported
Transporter EPA Id Number:	Not reported
TSD EPA Id Number:	Not reported
Date TSD Signed Manifest:	Not reported
DOT Id Number:	UN1993
Quantity:	5641
Waste Code 1:	D001
Waste Code 2:	Not reported
Waste Code 3:	Not reported
Waste Code 4:	Not reported
Waste Code 5:	Not reported
Waste Code 6:	Not reported
Waste Code 7:	Not reported
Waste Code 8:	Not reported
Waste Code 9:	Not reported
Waste Code 11:	Not reported
Waste Code 12:	Not reported
Waste Code 13:	Not reported
Report Year:	2007
EPA Id:	CAD981634116
Business Type:	Not reported
Mailing Address:	Not reported
Mailing City,St,Zip:	Not reported
Contact Name:	Not reported
Contact Phone:	Not reported
Management Methods:	Fuel blending prior to energy recovery at another site (waste generated either on site or received from off site)
Date Generator Signed the Manifest:	Not reported
Transporter EPA Id Number:	Not reported
Date Transporter Signed the Manifest:	Not reported
Transporter EPA Id Number:	Not reported
TSD EPA Id Number:	Not reported
Date TSD Signed Manifest:	Not reported
DOT Id Number:	UN1993
Quantity:	1201
Waste Code 1:	D002
Waste Code 2:	Not reported
Waste Code 3:	Not reported
Waste Code 4:	Not reported
Waste Code 5:	Not reported
Waste Code 6:	Not reported
Waste Code 7:	Not reported
Waste Code 8:	Not reported
Waste Code 9:	Not reported
Waste Code 11:	Not reported
Waste Code 12:	Not reported
Waste Code 13:	Not reported
Report Year:	2007
EPA Id:	CAD981634116
Business Type:	Not reported
Mailing Address:	Not reported
Mailing City,St,Zip:	Not reported

MAP FINDINGS

Map ID
Direction
Distance
Distance (ft.)Site

EDR ID Number

Database(s) EPA ID Number

RUST & SONS TRUCKING (Continued)

1000427302

Contact Name:	Not reported
Contact Phone:	Not reported
Management Methods:	Energy recovery at this site - used as fuel (includes on-site fuel blending before energy recovery; report only this code)
Date Generator Signed the Manifest:	Not reported
Transporter EPA Id Number:	Not reported
Date Transporter Signed the Manifest:	Not reported
Transporter EPA Id Number:	Not reported
TSD EPA Id Number:	Not reported
Date TSD Signed Manifest:	Not reported
DOT Id Number:	NA3077
Quantity:	8924
Waste Code 1:	D001
Waste Code 2:	Not reported
Waste Code 3:	Not reported
Waste Code 4:	Not reported
Waste Code 5:	Not reported
Waste Code 6:	Not reported
Waste Code 7:	Not reported
Waste Code 8:	Not reported
Waste Code 9:	Not reported
Waste Code 11:	Not reported
Waste Code 12:	Not reported
Waste Code 13:	Not reported
Report Year:	2007
EPA Id:	CAD981634116
Business Type:	Not reported
Mailing Address:	Not reported
Mailing City,St,Zip:	Not reported
Contact Name:	Not reported
Contact Phone:	Not reported
Management Methods:	Energy recovery at this site - used as fuel (includes on-site fuel blending before energy recovery; report only this code)
Date Generator Signed the Manifest:	Not reported
Transporter EPA Id Number:	Not reported
Date Transporter Signed the Manifest:	Not reported
Transporter EPA Id Number:	Not reported
TSD EPA Id Number:	Not reported
Date TSD Signed Manifest:	Not reported
DOT Id Number:	NA3077
Quantity:	8924
Waste Code 1:	D006
Waste Code 2:	Not reported
Waste Code 3:	Not reported
Waste Code 4:	Not reported
Waste Code 5:	Not reported
Waste Code 6:	Not reported
Waste Code 7:	Not reported
Waste Code 8:	Not reported
Waste Code 9:	Not reported
Waste Code 11:	Not reported
Waste Code 12:	Not reported
Waste Code 13:	Not reported
Report Year:	2007
EPA Id:	CAD981634116

MAP FINDINGS

Map ID
Direction
Distance
Distance (ft.)Site

EDR ID Number

Database(s) EPA ID Number

RUST & SONS TRUCKING (Continued)

1000427302

Business Type:	Not reported
Mailing Address:	Not reported
Mailing City,St,Zip:	Not reported
Contact Name:	Not reported
Contact Phone:	Not reported
Management Methods:	Energy recovery at this site - used as fuel (includes on-site fuel blending before energy recovery; report only this code)
Date Generator Signed the Manifest:	Not reported
Transporter EPA Id Number:	Not reported
Date Transporter Signed the Manifest:	Not reported
Transporter EPA Id Number:	Not reported
TSD EPA Id Number:	Not reported
Date TSD Signed Manifest:	Not reported
DOT Id Number:	NA3077
Quantity:	10789
Waste Code 1:	D001
Waste Code 2:	Not reported
Waste Code 3:	Not reported
Waste Code 4:	Not reported
Waste Code 5:	Not reported
Waste Code 6:	Not reported
Waste Code 7:	Not reported
Waste Code 8:	Not reported
Waste Code 9:	Not reported
Waste Code 11:	Not reported
Waste Code 12:	Not reported
Waste Code 13:	Not reported
Report Year:	2007
EPA Id:	CAD981634116
Business Type:	Not reported
Mailing Address:	Not reported
Mailing City,St,Zip:	Not reported
Contact Name:	Not reported
Contact Phone:	Not reported
Management Methods:	Energy recovery at this site - used as fuel (includes on-site fuel blending before energy recovery; report only this code)
Date Generator Signed the Manifest:	Not reported
Transporter EPA Id Number:	Not reported
Date Transporter Signed the Manifest:	Not reported
Transporter EPA Id Number:	Not reported
TSD EPA Id Number:	Not reported
Date TSD Signed Manifest:	Not reported
DOT Id Number:	NA3077
Quantity:	10789
Waste Code 1:	D006
Waste Code 2:	Not reported
Waste Code 3:	Not reported
Waste Code 4:	Not reported
Waste Code 5:	Not reported
Waste Code 6:	Not reported
Waste Code 7:	Not reported
Waste Code 8:	Not reported
Waste Code 9:	Not reported
Waste Code 11:	Not reported
Waste Code 12:	Not reported
Waste Code 13:	Not reported

MAP FINDINGS

Map ID
Direction
Distance
Distance (ft.)Site

EDR ID Number

Database(s) EPA ID Number

RUST & SONS TRUCKING (Continued)

1000427302

Report Year:	2007
EPA Id:	CAD981634116
Business Type:	Not reported
Mailing Address:	Not reported
Mailing City,St,Zip:	Not reported
Contact Name:	Not reported
Contact Phone:	Not reported
Management Methods:	Energy recovery at this site - used as fuel (includes on-site fuel blending before energy recovery; report only this code)
Date Generator Signed the Manifest:	Not reported
Transporter EPA Id Number:	Not reported
Date Transporter Signed the Manifest:	Not reported
Transporter EPA Id Number:	Not reported
TSD EPA Id Number:	Not reported
Date TSD Signed Manifest:	Not reported
DOT Id Number:	NA3077
Quantity:	10789
Waste Code 1:	D004
Waste Code 2:	Not reported
Waste Code 3:	Not reported
Waste Code 4:	Not reported
Waste Code 5:	Not reported
Waste Code 6:	Not reported
Waste Code 7:	Not reported
Waste Code 8:	Not reported
Waste Code 9:	Not reported
Waste Code 11:	Not reported
Waste Code 12:	Not reported
Waste Code 13:	Not reported
Report Year:	2007
EPA Id:	CAD981634116
Business Type:	Not reported
Mailing Address:	Not reported
Mailing City,St,Zip:	Not reported
Contact Name:	Not reported
Contact Phone:	Not reported
Management Methods:	Fuel blending prior to energy recovery at another site (waste generated either on site or received from off site)
Date Generator Signed the Manifest:	Not reported
Transporter EPA Id Number:	Not reported
Date Transporter Signed the Manifest:	Not reported
Transporter EPA Id Number:	Not reported
TSD EPA Id Number:	Not reported
Date TSD Signed Manifest:	Not reported
DOT Id Number:	UN1993
Quantity:	1201
Waste Code 1:	D004
Waste Code 2:	Not reported
Waste Code 3:	Not reported
Waste Code 4:	Not reported
Waste Code 5:	Not reported
Waste Code 6:	Not reported
Waste Code 7:	Not reported
Waste Code 8:	Not reported
Waste Code 9:	Not reported
Waste Code 11:	Not reported

MAP FINDINGS

Map ID
Direction
Distance
Distance (ft.)Site

EDR ID Number

Database(s) EPA ID Number

RUST & SONS TRUCKING (Continued)

1000427302

Waste Code 12: Not reported
Waste Code 13: Not reported

[Click this hyperlink](#) while viewing on your computer to access
10 additional AZ_MANIFEST: record(s) in the EDR Site Report.

Ind. Haz Waste:

Registration Number: 41753
Registration Initial Notification Date: 12/17/1990
Registration Last Amendment Date: 04/14/2010
EPA Identification: CAR000187922
Primary NAICS Code: 484121
Status Change Date: 19901217
Land Type: Not reported
Description of Facility Site Location: Not reported
Site Primary Standard Industrial Code: Not reported
Site Primary SIC Description: Not reported
Registration is Generator of Waste: No
Registration is Receivers of Waste: No
Registration is Transporter of Waste: Yes
Registration is Transfer Facility: No
Facility is STEERS Reporter: No
Required to Submit Annual Waste Summary: No
Facility Involved In Recycling: No
Revcr Has Monthly Reporting Requirement: 0
Mexican Facility: Not reported
Type of Generator: Not reported
TNRCC Region: Not reported
Company Name: RUST & SONS TRUCKING
Contact Name: DARLENE MICHEL
Contact Telephone Number: 619-4436193
Mailing Address: 15260 WILLOW RD
Mailing Address2: Not reported
Mailing City,St,Zip: LAKESIDE, CA 920401923
Mailing County: UNITED STATES
Facility Country: UNITED STATES
TNRCC Facility ID: 18137
Site Owner Tax ID: 0
Site Location Latitude: -00.000
Site Location Longitude: -000.000
Last Update to NOR Data: 20100722
Ind. waste permit Number: Not reported
Mun waste permit Number: Not reported
Non Notifier: No

Business Records Not Found for this RegNo/Year:

Owner:

Owner Mailing Address: 15260 WILLOW RD
Owner Mailing Address2: Not reported
Owner Mailing Address3: Not reported
Owner City,St,Zip: LAKESIDE, CA 92040 1923
Owner Country: UNITED STA
Owner Phone Number: 1-619-4436193
Owner Fax Number: Not reported
Owner Email Address: Not reported
Owner Business Type: Unknown
Owner Tax Id: Not reported

MAP FINDINGS

Map ID
Direction
Distance
Distance (ft.)Site

EDR ID Number

Database(s) EPA ID Number

RUST & SONS TRUCKING (Continued)

1000427302

Owner Bankruptcy Code: Not reported

Operator:

Operator Last Name: RUST & SONS TRUCKING
Operator First Name: Not reported
Operator Name: RUST & SONS TRUCKING
Operator Mailing Address: 15260 WILLOW RD
Operator Mailing Address 2: Not reported
Operator Mailing City,St,Zip: LAKESIDE, CA 92040 1923
Operator Country: UNITED STA
Operator Phone: 1-619-4436193
Operator Fax: Not reported
Operator Email: Not reported
Operator Business Type: Unknown
Operator Tax Id: Not reported
Operator Bankruptcy Code: Not reported

Contact:

Contact Name: Not reported
Contact Title: Not reported
Contact Role: OWNCON
Contact Address: 15260 WILLOW RD
Contact Address2: Not reported
Contact City,St,Zip: LAKESIDE, CA 92040 1923
Contact Phone: 1-619-4436193
Contact Fax: Not reported
Contact Email: Not reported

Contact:

Contact Name: Not reported
Contact Title: Not reported
Contact Role: OPRCON
Contact Address: 15260 WILLOW RD
Contact Address2: Not reported
Contact City,St,Zip: LAKESIDE, CA 92040 1923
Contact Phone: 1-619-4436193
Contact Fax: Not reported
Contact Email: Not reported

Contact:

Contact Name: DARLENE MICHEL
Contact Title: ENVIRONMENTAL MANAGER
Contact Role: PRICONT
Contact Address: 15260 WILLOW RD
Contact Address2: Not reported
Contact City,St,Zip: LAKESIDE, CA 92040 1923
Contact Phone: 1-619-4436193
Contact Fax: Not reported
Contact Email: Not reported

Unit Records Not Found for this RegNo/Year:

One Time Shipper Records Not Found for this RegNo/Year:

Receiver Type: Not reported
Transporter for hire: 1
Transport own waste: 0
Eq 01, if transport waste type = 1: Not reported
Eq 02, if transport waste type = 2: Not reported
Eq 03, if transport waste type = 3: Not reported
Eq 04, if transport waste type = H: 04

MAP FINDINGS

Map ID
Direction
Distance
Distance (ft.)Site

EDR ID Number

Database(s) EPA ID Number

RUST & SONS TRUCKING (Continued)

1000427302

Target TCEQ unique facid for discarded(merged) facility: Not reported

Waste Records Not Found for this RegNo/Year:

2

**VAN OMMERING DAIRY
15010 WILLOW RD
LAKESIDE, CA 92040**

**CA San Diego Co. HMMD S104761324
N/A**

SAN DIEGO CO. HMMD:

Facility Id: 199293
Business Type: 6HKAG
EPA Id Number: Not reported
APN: 390-040-26-00
Last HMMD Inspection: 01/29/2010
Permit Status: EXEM
Permit Expiration: 02/05/2002
Facility Owner: ROBERT VAN OMMERING
Facility Address: 14950 EL MONTE RD
Facility City: LAKESIDE
Facility State: CA
Facility Zip: 92040-2631
UST Owner: Not reported
Handle Regulated Hazmat: Y
Own Or Operate UST: Not reported
Subject To APSA: Not reported
Generate Haz Waste: Not reported
Treat Haz Waste: Not reported
Generate Medical Waste: Not reported

Facility Id: 199445
Business Type: 6HKAG
EPA Id Number: Not reported
APN: 390-040-26-00
Last HMMD Inspection: 02/05/1997
Permit Status: INAC
Permit Expiration: 02/05/1997
Facility Owner: GERRIT VAN OMMERING
Facility Address: 14950 EL MONTE RD
Facility City: LAKESIDE
Facility State: CA
Facility Zip: 92040-
UST Owner: Not reported
Handle Regulated Hazmat: Not reported
Own Or Operate UST: Not reported
Subject To APSA: Not reported
Generate Haz Waste: Not reported
Treat Haz Waste: Not reported
Generate Medical Waste: Not reported

MAP FINDINGS

Map ID Direction Distance Distance (ft.)	Site	Database(s)	EDR ID Number EPA ID Number
3	MOTHER-A-LAND (LAKESIDE) 15027 EL MONTE ROAD LAKESIDE, CA SAN DIEGO CO. LF: Facility Status: DEFUNCT SITES** Operational Status: DEFUNCT Region: SAN DIEGO SWIS Number: NONE Owner Name: Not reported Operator: Not reported Facility Type: Not reported Facility Type2: Not reported PERMTIER: PROPOSED Inspection Frequency: NONE	CA SWF/LF	S105155632 N/A
3	GILBOA ESTATES 15063 EL MONTE RD LAKESIDE, CA 92040 HIST UST: Region: STATE Facility ID: 00000052892 Facility Type: Other Other Type: FARM Contact Name: Not reported Telephone: 6195833592 Owner Name: GILBON ESTATES Owner Address: 15063 EL MONTE RD. Owner City,St,Zip: LAKESIDE, CA 92040 Total Tanks: 0002 Tank Num: 001 Container Num: #1 Year Installed: Not reported Tank Capacity: 00000000 Tank Used for: PRODUCT Type of Fuel: 06 Container Construction Thickness: Not reported Leak Detection: None Tank Num: 002 Container Num: 2 Year Installed: Not reported Tank Capacity: 00000000 Tank Used for: PRODUCT Type of Fuel: 06 Container Construction Thickness: Not reported Leak Detection: None SWEEPS UST: Status: Not reported Comp Number: 4434 Number: Not reported Board Of Equalization: 44-022040 Referral Date: Not reported Action Date: Not reported Created Date: Not reported Owner Tank Id: Not reported	CA HIST UST CA SWEEPS UST CA San Diego Co. HMMD	U001571758 N/A

MAP FINDINGS

Map ID
Direction
Distance
Distance (ft.)Site

EDR ID Number

Database(s) EPA ID Number

GILBOA ESTATES (Continued)

U001571758

SWRCB Tank Id: 37-000-004434-000001
Tank Status: Not reported
Capacity: Not reported
Active Date: Not reported
Tank Use: M.V. FUEL
STG: PRODUCT
Content: LEADED
Number Of Tanks: 2

Status: Not reported
Comp Number: 4434
Number: Not reported
Board Of Equalization: 44-022040
Referral Date: Not reported
Action Date: Not reported
Created Date: Not reported
Owner Tank Id: Not reported
SWRCB Tank Id: 37-000-004434-000002
Tank Status: Not reported
Capacity: Not reported
Active Date: Not reported
Tank Use: M.V. FUEL
STG: PRODUCT
Content: AVIA. GAS
Number Of Tanks: Not reported

SAN DIEGO CO. HMMD:

Facility Id: 104434
Business Type: 6HK03
EPA Id Number: Not reported
APN: 393-011-14-00
Last HMMD Inspection: Not reported
Permit Status: INAC
Permit Expiration: 05/11/1999
Facility Owner: GILBON ESTATES
Facility Address: 5056 54TH ST
Facility City: SAN DIEGO
Facility State: CA
Facility Zip: 92115-2228
UST Owner: GILBON ESTATES
Handle Regulated Hazmat: Not reported
Own Or Operate UST: Not reported
Subject To APSA: Not reported
Generate Haz Waste: Not reported
Treat Haz Waste: Not reported
Generate Medical Waste: Not reported

UST:

UST Name: UNDERGROUND TANK 104434 T001
Last Update: 2012-11-02 14:17:38
Permit Number: 104434
Tank Type: UNKNOWN
Additional Id: #1
Capacity Gallons: 0
UST Contents: LEADED
Other Content Info: LEADED
Reg Status: REMOVED

MAP FINDINGS

Map ID
Direction
Distance
Distance (ft.)Site

EDR ID Number

Database(s) EPA ID Number

GILBOA ESTATES (Continued)

U001571758

Remove Close Date: 1999-06-13 00:00:00
Year Installed: Not reported
Pipe Type: Not reported
Delivery System: Not reported
Monitor Code: 90
UST Monitor Method: NO MONITORING ALTERNATIVE SELECTED. VERIFY AND ENTER MONITORING ALTERNATIVE DURING INSPECTION.

UST Name: UNDERGROUND TANK 104434 T002
Last Update: 2012-11-02 14:17:38
Permit Number: 104434
Tank Type: UNKNOWN
Additional Id: 2
Capacity Gallons: 0
UST Contents: AVIATION FUEL
Other Content Info: AVIATION FUEL
Reg Status: REMOVED
Remove Close Date: 1999-06-13 00:00:00
Year Installed: Not reported
Pipe Type: Not reported
Delivery System: Not reported
Monitor Code: 90
UST Monitor Method: NO MONITORING ALTERNATIVE SELECTED. VERIFY AND ENTER MONITORING ALTERNATIVE DURING INSPECTION.

UST Name: UNDERGROUND TANK 104434 T003
Last Update: 2012-11-02 14:17:38
Permit Number: 104434
Tank Type: SINGLE WALL
Additional Id: at4472
Capacity Gallons: 750
UST Contents: MIDGRADE UNLEADED
Other Content Info: MIDGRADE UNLEADED
Reg Status: REMOVED
Remove Close Date: 1999-06-23 00:00:00
Year Installed: Not reported
Pipe Type: Not reported
Delivery System: Not reported
Monitor Code: 90
UST Monitor Method: NO MONITORING ALTERNATIVE SELECTED. VERIFY AND ENTER MONITORING ALTERNATIVE DURING INSPECTION.

4

**PADRE DAM MUNICIPAL WATER DISTRICT
14665 EL MONTE RD
LAKESIDE, CA 92040**

**CA San Diego Co. HMMD S109279764
N/A**

SAN DIEGO CO. HMMD:
Facility Id: 206974
Business Type: 6HK18
EPA Id Number: Not reported
APN: 391-061-24-00
Last HMMD Inspection: 08/12/2011
Permit Status: OPEN
Permit Expiration: 11/30/2013
Facility Owner: PADRE DAM MUNICIPAL WATER DISTRICT
Facility Address: P O BOX 719003
Facility City: SANTEE

MAP FINDINGS

Map ID
Direction
Distance
Distance (ft.)Site

EDR ID Number

Database(s) EPA ID Number

PADRE DAM MUNICIPAL WATER DISTRICT (Continued)

S109279764

Facility State: CA
Facility Zip: 92072-9003
UST Owner: Not reported
Handle Regulated Hazmat: Y
Own Or Operate UST: Not reported
Subject To APSA: Not reported
Generate Haz Waste: Y
Treat Haz Waste: Not reported
Generate Medical Waste: Not reported

Active Permits:

Facility Id: 206974
Update Date: 11/02/2012
Case Number: 68476-34-6
Name: DIESEL FUEL 2
Other Information: Not reported
Material Waste: Material
Hazardous Categories 1: FIRE
Hazardous Categories 2: ACUTE

Facility Id: 206974
Business Type: 6HK18
EPA Id Number: Not reported
APN: 391-061-24-00
Last HMMD Inspection: 08/12/2011
Permit Status: OPEN
Permit Expiration: 11/30/2013
Facility Owner: PADRE DAM MUNICIPAL WATER DISTRICT
Facility Address: P O BOX 719003
Facility City: SANTEE
Facility State: CA
Facility Zip: 92072-9003
UST Owner: Not reported
Handle Regulated Hazmat: Y
Own Or Operate UST: Not reported
Subject To APSA: Not reported
Generate Haz Waste: N
Treat Haz Waste: Not reported
Generate Medical Waste: Not reported

Active Permits:

Facility Id: 206974
Update Date: 11/02/2012
Case Number: 68476-34-6
Name: DIESEL FUEL 2
Other Information: Not reported
Material Waste: Material
Hazardous Categories 1: FIRE
Hazardous Categories 2: ACUTE

MAP FINDINGS

Map ID Direction Distance Distance (ft.)Site		Database(s)	EDR ID Number EPA ID Number
4	PADRE DAM MUNICIPAL WATER DISTRICT 14665 EL MONTE RD LAKESIDE, CA 92040 FINDS: Registry ID: 110055849300 Environmental Interest/Information System STATE MASTER	FINDS	1016433002 N/A
5	LAKESIDE BURNSITE (CACTUS PARK) ASHWOOD STREET LAKESIDE, CA SWF/LF (SWIS): Region: STATE Facility ID: 37-CR-0043 Lat/Long: 32.8702400 / -116.91363 Owner Name: County Of San Diego Solid Waste Division Owner Telephone: 6194494053 Owner Address: Not reported Owner Address2: 5510 Overland Ave, Suite 210 Owner City,St,Zip: San Diego, CA 92123 Operational Status: Closed Operator: Not reported Operator Phone: Not reported Operator Address: Not reported Operator Address2: Not reported Operator City,St,Zip: Not reported Permit Date: Not reported Permit Status: Not reported Permitted Acreage: 0 Activity: Solid Waste Disposal Site Regulation Status: Pre-regulations Landuse Name: Recreational,Park GIS Source: Place Category: Disposal Unit Number: 01 Inspection Frequency: Quarterly Accepted Waste: Not reported Closure Date: 07/01/1960 Closure Type: Actual Disposal Acreage: 0 SWIS Num: 37-CR-0043 Waste Discharge Requirement Num: Not reported Program Type: Not reported Permitted Throughput with Units: Not reported Actual Throughput with Units: Not reported Permitted Capacity with Units: Not reported Remaining Capacity: Not reported Remaining Capacity with Units: Not reported Lat/Long: 32.8702400 / -116.91363 SAN DIEGO CO. LF: Facility Status: CLOSED SITES Operational Status: CLOSED Region: SAN DIEGO	CA SWF/LF	S102066299 N/A

MAP FINDINGS

Map ID
Direction
Distance
Distance (ft.)Site

EDR ID Number

Database(s) EPA ID Number

LAKESIDE BURNSITE (CACTUS PARK) (Continued)

S102066299

SWIS Number: 37-CR-0043
Owner Name: COUNTY OF SAN DIEGO
Operator: COUNTY OF SAN DIEGO-DPW
Facility Type: CLOSED BURNSITES INSPECTED QUARTERLY
Facility Type2: BURNSITE
PERMTIER: PRE-88 CLOSURE
Inspection Frequency: QUARTERLY

6 LAKESIDE ROAD STATION 13115 WILLOW RD LAKESIDE, CA 92040

CA HIST UST U001571764
N/A

HIST UST:

Region: STATE
Facility ID: 00000044155
Facility Type: Gas Station
Other Type: Not reported
Contact Name: DON UBBEN
Telephone: 6195655251
Owner Name: COUNTY OF SAN DIEGO - DEPARTME
Owner Address: 5555 OVERLAND AVE BLDG 6 RM 11
Owner City,St,Zip: SAN DIEGO, CA 92123
Total Tanks: 0003

Tank Num: 001
Container Num: PWO62
Year Installed: Not reported
Tank Capacity: 00010000
Tank Used for: PRODUCT
Type of Fuel: UNLEADED
Container Construction Thickness: Not reported
Leak Detection: Stock Inventor

Tank Num: 002
Container Num: PWO63
Year Installed: 1974
Tank Capacity: 00010000
Tank Used for: PRODUCT
Type of Fuel: DIESEL
Container Construction Thickness: Not reported
Leak Detection: Stock Inventor

Tank Num: 003
Container Num: PWO64
Year Installed: Not reported
Tank Capacity: 00010000
Tank Used for: PRODUCT
Type of Fuel: UNLEADED
Container Construction Thickness: Not reported
Leak Detection: Stock Inventor

MAP FINDINGS

Map ID
Direction
Distance
Distance (ft.)Site

EDR ID Number

Database(s) EPA ID Number

6 LAKESIDE COUNTY YARD
13115 W WILLOW RD
LAKESIDE, CA 92040
CA LUST
CA SAN DIEGO CO. SAM
S106874869
N/A

LUST:

Region: STATE
Global Id: T0607362739
Latitude: 32.873949
Longitude: -116.90953
Case Type: Not reported
Status: Completed - Case Closed
Status Date: 08/10/2006
Lead Agency: Not reported
Case Worker: JC
Local Agency: Not reported
RB Case Number: Not reported
LOC Case Number: Not reported
File Location: Local Agency
Potential Media Affect: Soil
Potential Contaminants of Concern: Gasoline
Site History: Not reported

[Click here to access the California GeoTracker records for this facility:](#)

Contact:

Global Id: T0607362739
Contact Type: Local Agency Caseworker
Contact Name: JAMES CLAY
Organization Name: SAN DIEGO COUNTY LOP
Address: P.O. Box 129261
City: San Diego
Email: james.clay@sdcounty.ca.gov
Phone Number: Not reported

Status History:

Global Id: T0607362739
Status: Completed - Case Closed
Status Date: 08/10/2006

Global Id: T0607362739
Status: Open - Case Begin Date
Status Date: 11/17/2003

Regulatory Activities:

Global Id: T0607362739
Action Type: Other
Date: 11/17/2003
Action: Leak Stopped

Global Id: T0607362739
Action Type: Other
Date: 11/19/2003
Action: Leak Reported

Global Id: T0607362739
Action Type: Other
Date: 11/17/2003
Action: Leak Began

MAP FINDINGS

Map ID		EDR ID Number
Direction		
Distance		
Distance (ft.)	Site	Database(s) EPA ID Number

LAKESIDE COUNTY YARD (Continued)

S106874869

Global Id: T0607362739
 Action Type: ENFORCEMENT
 Date: 12/19/2003
 Action: Notice of Responsibility

Global Id: T0607362739
 Action Type: Other
 Date: 11/17/2003
 Action: Leak Discovery

SAN DIEGO CO. SAM:

Case Number: H20544-001
 Agency: DEH Site Assessment & Mitigation
Funding: LOP - Federal Fund
 Facility Type: Soils Only
 Facility Status: Closed Case
 Date: 8/10/2006
 Date Began: 11/17/2003

**6 COUNTY OF SD/LAKESIDE RD STN
 13115 WILLOW RD # 33
 LAKESIDE, CA 92040**

**CA UST U003939412
 N/A**

UST:
 Facility ID: H20544
 Permitting Agency: SAN DIEGO COUNTY
 Latitude: 32.87499
 Longitude: -116.90965

**6 COUNTY OF SD/LAKESIDE RD STN
 13115 W WILLOW RD 33
 LAKESIDE, CA 92040**

**CA SWEEPS UST S106924987
 N/A**

SWEEPS UST:
 Status: Not reported
 Comp Number: 20544
 Number: Not reported
 Board Of Equalization: 44-022036
 Referral Date: Not reported
 Action Date: Not reported
 Created Date: Not reported
 Owner Tank Id: Not reported
 SWRCB Tank Id: 37-000-020544-000001
 Tank Status: Not reported
 Capacity: 10000
 Active Date: Not reported
 Tank Use: M.V. FUEL
 STG: PRODUCT
 Content: REG UNLEADED
 Number Of Tanks: 1

 Status: Active
 Comp Number: 20544
 Number: 9
 Board Of Equalization: 44-022036

MAP FINDINGS

Map ID
Direction
Distance
Distance (ft.)Site

EDR ID Number

Database(s) EPA ID Number

COUNTY OF SD/LAKESIDE RD STN (Continued)

S106924987

Referral Date: Not reported
Action Date: 06-26-92
Created Date: 02-29-88
Owner Tank Id: Not reported
SWRCB Tank Id: 37-000-020544-000002
Tank Status: A
Capacity: 10000
Active Date: Not reported
Tank Use: M.V. FUEL
STG: P
Content: OTHER
Number Of Tanks: 2

Status: Active
Comp Number: 20544
Number: 9
Board Of Equalization: 44-022036
Referral Date: Not reported
Action Date: 06-26-92
Created Date: 02-29-88
Owner Tank Id: Not reported
SWRCB Tank Id: 37-000-020544-000003
Tank Status: A
Capacity: 10000
Active Date: Not reported
Tank Use: M.V. FUEL
STG: P
Content: REG UNLEADED
Number Of Tanks: Not reported

7

R AND D SERVICES
13502 WILLOW RD
LAKESIDE, CA 92040

CA San Diego Co. HMMD S104751263
N/A

SAN DIEGO CO. HMMD:

Facility Id: 127143
Business Type: Not reported
EPA Id Number: Not reported
APN: 392-060-03-00
Last HMMD Inspection: 05/16/1988
Permit Status: INAC
Permit Expiration: 05/16/1988
Facility Owner: DOYLE MEANOR
Facility Address: 13502 WILLOW ROAD
Facility City: LAKESIDE
Facility State: CA
Facility Zip: 92040-1910
UST Owner: Not reported
Handle Regulated Hazmat: Not reported
Own Or Operate UST: Not reported
Subject To APSA: Not reported
Generate Haz Waste: Y
Treat Haz Waste: Not reported
Generate Medical Waste: Not reported

MAP FINDINGS

Map ID
Direction
Distance
Distance (ft.)Site

EDR ID Number
Database(s)
EPA ID Number

8 CPC MECHANICAL INC
13664 WILLOW ROAD
LAKESIDE, CA 92040

CA HAZNET S113162616
N/A

HAZNET:

envid: S113162616
Year: 2001
GEPAID: CAL000827757
Contact: --
Telephone: --
Mailing Name: Not reported
Mailing Address: 13664 WILLOW RD
Mailing City,St,Zip: LAKESIDE, CA 920401912
Gen County: Not reported
TSD EPA ID: IN0000351387
TSD County: Not reported
Waste Category: Other inorganic solid waste
Disposal Method: Recycler
Tons: 2.8
Facility County: San Diego

envid: S113162616
Year: 2001
GEPAID: CAL000827757
Contact: --
Telephone: --
Mailing Name: Not reported
Mailing Address: 13664 WILLOW RD
Mailing City,St,Zip: LAKESIDE, CA 920401912
Gen County: Not reported
TSD EPA ID: IN0000351387
TSD County: Not reported
Waste Category: Not reported
Disposal Method: Not reported
Tons: 2.12
Facility County: San Diego

8 CPC MECHANICAL INC
13664 WILLOW RD
LAKESIDE, CA 92040

CA HAZNET S113028236
N/A

HAZNET:

envid: S113028236
Year: 1997
GEPAID: CAL000018756
Contact: DIANE CROMWELL
Telephone: 6195610100
Mailing Name: Not reported
Mailing Address: 13664 WILLOW RD
Mailing City,St,Zip: LAKESIDE, CA 920401912
Gen County: Not reported
TSD EPA ID: CAT000613976
TSD County: Not reported
Waste Category: Not reported
Disposal Method: Transfer Station
Tons: .0020
Facility County: San Diego

envid: S113028236
Year: 1996

MAP FINDINGS

Map ID
Direction
Distance
Distance (ft.)Site

EDR ID Number

Database(s) EPA ID Number

CPC MECHANICAL INC (Continued)

S113028236

GEPAID: CAL000018756
Contact: DIANE CROMWELL
Telephone: 6195610100
Mailing Name: Not reported
Mailing Address: 13664 WILLOW RD
Mailing City,St,Zip: LAKESIDE, CA 920401912
Gen County: Not reported
TSD EPA ID: CAD982446866
TSD County: Not reported
Waste Category: Aqueous solution with total organic residues less than 10 percent
Disposal Method: Recycler
Tons: .4170
Facility County: San Diego

8

**CPC MECHANICAL
13664 WILLOW RD
LAKESIDE, CA 92040**

**CA San Diego Co. HMMD S103629270
N/A**

SAN DIEGO CO. HMMD:

Facility Id: 130214
Business Type: 6HK70
EPA Id Number: CAL000018756
APN: 392-060-25-00
Last HMMD Inspection: 06/03/2011
Permit Status: OPEN
Permit Expiration: 10/31/2013
Facility Owner: JERRY CROMWELL
Facility Address: 13664 WILLOW RD
Facility City: LAKESIDE
Facility State: CA
Facility Zip: 92040-1912
UST Owner: Not reported
Handle Regulated Hazmat: Y
Own Or Operate UST: Not reported
Subject To APSA: Not reported
Generate Haz Waste: Y
Treat Haz Waste: Not reported
Generate Medical Waste: Not reported

Active Permits:

Facility Id: 130214
Update Date: 11/02/2012
Case Number: 8002-05-9
Name: OILS, LUBRICATING
Other Information: Not reported
Material Waste: Material
Hazardous Categories 1: FIRE
Hazardous Categories 2: CHRONIC

Facility Id: 130214
Update Date: 11/02/2012
Case Number: Not reported
Name: WASTE 444 USED BATTERIES
Other Information: BATTERIES/BRODINGS
Material Waste: Waste
Hazardous Categories 1: Not reported
Hazardous Categories 2: Not reported

MAP FINDINGS

Map ID
Direction
Distance
Distance (ft.)Site

EDR ID Number

Database(s) EPA ID Number

CPC MECHANICAL (Continued)

S103629270

Facility Id: 130214
Update Date: 11/02/2012
Case Number: Not reported
Name: WASTE 221 WASTE OIL & MIXED OIL
Other Information: SNGL WLLD W/ 2NDRY CNTNMT
Material Waste: Waste
Hazardous Categories 1: Not reported
Hazardous Categories 2: Not reported

Facility Id: 130214
Update Date: 11/02/2012
Case Number: Not reported
Name: WASTE 888 USED OIL FILTERS
Other Information: VORTEX
Material Waste: Waste
Hazardous Categories 1: Not reported
Hazardous Categories 2: Not reported

**9 RUST AND SONS TRUCKING
13843 WILLOW RD
LAKESIDE, CA 92040**

**CA San Diego Co. HMMD S104752176
N/A**

SAN DIEGO CO. HMMD:

Facility Id: 129613
Business Type: 6HK26
EPA Id Number: CAD981634116
APN: 392-060-20-00
Last HMMD Inspection: 08/24/2000
Permit Status: INAC
Permit Expiration: 01/31/2002
Facility Owner: RABURN R RUST
Facility Address: 15353 OLDE HY 80
Facility City: EL CAJON
Facility State: CA
Facility Zip: 92021-
UST Owner: Not reported
Handle Regulated Hazmat: Not reported
Own Or Operate UST: Not reported
Subject To APSA: Not reported
Generate Haz Waste: Y
Treat Haz Waste: Not reported
Generate Medical Waste: Not reported

**10 NELSON & SLOAN
14052 EL MONTE RD
LAKESIDE, CA 92040**

**CA HAZNET S112889125
N/A**

HAZNET:

envid: S112889125
Year: 1998
GEPAID: CAC001410488
Contact: NELSON & SLOAN
Telephone: 0000000000
Mailing Name: Not reported
Mailing Address: PO BOX 488

MAP FINDINGS

Map ID
Direction
Distance
Distance (ft.)Site

EDR ID Number

Database(s) EPA ID Number

NELSON & SLOAN (Continued)

S112889125

Mailing City,St,Zip: CHULA VISTA, CA 919120000
Gen County: Not reported
TSD EPA ID: CAT080013352
TSD County: Not reported
Waste Category: Waste oil and mixed oil
Disposal Method: Recycler
Tons: 1.8139
Facility County: San Diego

10

HANSON AGGREGATES EL MONTE SAN 14054 EL MONTE RD LAKESIDE, CA 92040

CA NPDES S117701492
N/A

NPDES:

Npdes Number: Not reported
Facility Status: Not reported
Agency Id: Not reported
Region: 9
Regulatory Measure Id: 218723
Order No: Not reported
Regulatory Measure Type: Industrial
Place Id: Not reported
WDID: 9 371015526
Program Type: Not reported
Adoption Date Of Regulatory Measure: Not reported
Effective Date Of Regulatory Measure: Not reported
Expiration Date Of Regulatory Measure: Not reported
Termination Date Of Regulatory Measure: 10/6/2010
Discharge Name: Not reported
Discharge Address: Not reported
Discharge City: Not reported
Discharge State: Not reported
Discharge Zip: Not reported
RECEIVED DATE: 5/9/2008
PROCESSED DATE: 12/6/1999
STATUS CODE NAME: Terminated
STATUS DATE: 10/6/2010
PLACE SIZE: 143
PLACE SIZE UNIT: Acres
FACILITY CONTACT NAME: Don Grace
FACILITY CONTACT TITLE: Not reported
FACILITY CONTACT PHONE: 619-590-6113
FACILITY CONTACT PHONE EXT: Not reported
FACILITY CONTACT EMAIL: Not reported
OPERATOR NAME: Hanson Aggregates LLC
OPERATOR ADDRESS: PO Box 639069
OPERATOR CITY: San Diego
OPERATOR STATE: California
OPERATOR ZIP: 92163
OPERATOR CONTACT NAME: Marvin Howell
OPERATOR CONTACT TITLE: Not reported
OPERATOR CONTACT PHONE: 858-577-2770
OPERATOR CONTACT PHONE EXT: Not reported
OPERATOR CONTACT EMAIL: Not reported
OPERATOR TYPE: Private Business
DEVELOPER NAME: Not reported
DEVELOPER ADDRESS: Not reported
DEVELOPER CITY: Not reported

MAP FINDINGS

Map ID
Direction
Distance
Distance (ft.)Site

EDR ID Number

Database(s) EPA ID Number

HANSON AGGREGATES EL MONTE SAN (Continued)

S117701492

DEVELOPER STATE: California
DEVELOPER ZIP: Not reported
DEVELOPER CONTACT NAME: Not reported
DEVELOPER CONTACT TITLE: Not reported
CONSTYPE LINEAR UTILITY IND: Not reported
EMERGENCY PHONE NO: 619-590-6113
EMERGENCY PHONE EXT: Not reported
CONSTYPE ABOVE GROUND IND: Not reported
CONSTYPE BELOW GROUND IND: Not reported
CONSTYPE CABLE LINE IND: Not reported
CONSTYPE COMM LINE IND: Not reported
CONSTYPE COMMERTIAL IND: Not reported
CONSTYPE ELECTRICAL LINE IND: Not reported
CONSTYPE GAS LINE IND: Not reported
CONSTYPE INDUSTRIAL IND: Not reported
CONSTYPE OTHER DESRIPTION: Not reported
CONSTYPE OTHER IND: Not reported
CONSTYPE RECONS IND: Not reported
CONSTYPE RESIDENTIAL IND: Not reported
CONSTYPE TRANSPORT IND: Not reported
CONSTYPE UTILITY DESCRIPTION: Not reported
CONSTYPE UTILITY IND: Not reported
CONSTYPE WATER SEWER IND: Not reported
DIR DISCHARGE USWATER IND: Not reported
RECEIVING WATER NAME: San Diego River
CERTIFIER NAME: Not reported
CERTIFIER TITLE: Not reported
CERTIFICATION DATE: Not reported
PRIMARY SIC: 1442-Construction Sand and Gravel
SECONDARY SIC: Not reported
TERTIARY SIC: Not reported

10

HANSON AGGREGATES - LAKESIDE (14054 EL MONTE RD (PORTABLE) LAKESIDE, CA 92040

CA EMI S105938011
N/A

EMI:

Year: 1997
County Code: 37
Air Basin: SD
Facility ID: 93262
Air District Name: SD
SIC Code: 1429
Air District Name: SAN DIEGO COUNTY APCD
Community Health Air Pollution Info System: Not reported
Consolidated Emission Reporting Rule: Not reported
Total Organic Hydrocarbon Gases Tons/Yr: 1
Reactive Organic Gases Tons/Yr: 1
Carbon Monoxide Emissions Tons/Yr: 3
NOX - Oxides of Nitrogen Tons/Yr: 14
SOX - Oxides of Sulphur Tons/Yr: 0
Particulate Matter Tons/Yr: 37
Part. Matter 10 Micrometers & Smllr Tons/Yr: 17

Year: 1998
County Code: 37
Air Basin: SD
Facility ID: 93262

MAP FINDINGS

Map ID
Direction
Distance
Distance (ft.)Site

EDR ID Number

Database(s) EPA ID Number

HANSON AGGREGATES - LAKESIDE (Continued)

S105938011

Air District Name: SD
SIC Code: 1429
Air District Name: SAN DIEGO COUNTY APCD
Community Health Air Pollution Info System: Not reported
Consolidated Emission Reporting Rule: Not reported
Total Organic Hydrocarbon Gases Tons/Yr: 1
Reactive Organic Gases Tons/Yr: 1
Carbon Monoxide Emissions Tons/Yr: 3
NOX - Oxides of Nitrogen Tons/Yr: 14
SOX - Oxides of Sulphur Tons/Yr: 0
Particulate Matter Tons/Yr: 37
Part. Matter 10 Micrometers & Smlr Tons/Yr: 17

Year: 1999
County Code: 37
Air Basin: SD
Facility ID: 93262
Air District Name: SD
SIC Code: 1429
Air District Name: SAN DIEGO COUNTY APCD
Community Health Air Pollution Info System: Not reported
Consolidated Emission Reporting Rule: Not reported
Total Organic Hydrocarbon Gases Tons/Yr: 1
Reactive Organic Gases Tons/Yr: 1
Carbon Monoxide Emissions Tons/Yr: 3
NOX - Oxides of Nitrogen Tons/Yr: 14
SOX - Oxides of Sulphur Tons/Yr: 0
Particulate Matter Tons/Yr: 37
Part. Matter 10 Micrometers & Smlr Tons/Yr: 17

Year: 2000
County Code: 37
Air Basin: SD
Facility ID: 93262
Air District Name: SD
SIC Code: 1429
Air District Name: SAN DIEGO COUNTY APCD
Community Health Air Pollution Info System: Not reported
Consolidated Emission Reporting Rule: Not reported
Total Organic Hydrocarbon Gases Tons/Yr: 1
Reactive Organic Gases Tons/Yr: 1
Carbon Monoxide Emissions Tons/Yr: 3
NOX - Oxides of Nitrogen Tons/Yr: 14
SOX - Oxides of Sulphur Tons/Yr: 0
Particulate Matter Tons/Yr: 37
Part. Matter 10 Micrometers & Smlr Tons/Yr: 17

Year: 2001
County Code: 37
Air Basin: SD
Facility ID: 93262
Air District Name: SD
SIC Code: 1429
Air District Name: SAN DIEGO COUNTY APCD
Community Health Air Pollution Info System: Y
Consolidated Emission Reporting Rule: Not reported
Total Organic Hydrocarbon Gases Tons/Yr: 1

MAP FINDINGS

Map ID
Direction
Distance
Distance (ft.)Site

EDR ID Number

Database(s) EPA ID Number

HANSON AGGREGATES - LAKESIDE (Continued)

S105938011

Reactive Organic Gases Tons/Yr:	1
Carbon Monoxide Emissions Tons/Yr:	3
NOX - Oxides of Nitrogen Tons/Yr:	15
SOX - Oxides of Sulphur Tons/Yr:	0
Particulate Matter Tons/Yr:	16
Part. Matter 10 Micrometers & Smlr Tons/Yr:	8
Year:	2002
County Code:	37
Air Basin:	SD
Facility ID:	93262
Air District Name:	SD
SIC Code:	1429
Air District Name:	SAN DIEGO COUNTY APCD
Community Health Air Pollution Info System:	Not reported
Consolidated Emission Reporting Rule:	Not reported
Total Organic Hydrocarbon Gases Tons/Yr:	2
Reactive Organic Gases Tons/Yr:	1
Carbon Monoxide Emissions Tons/Yr:	3
NOX - Oxides of Nitrogen Tons/Yr:	16
SOX - Oxides of Sulphur Tons/Yr:	0
Particulate Matter Tons/Yr:	6
Part. Matter 10 Micrometers & Smlr Tons/Yr:	3
Year:	2003
County Code:	37
Air Basin:	SD
Facility ID:	93262
Air District Name:	SD
SIC Code:	1429
Air District Name:	SAN DIEGO COUNTY APCD
Community Health Air Pollution Info System:	Not reported
Consolidated Emission Reporting Rule:	Not reported
Total Organic Hydrocarbon Gases Tons/Yr:	2
Reactive Organic Gases Tons/Yr:	1
Carbon Monoxide Emissions Tons/Yr:	3
NOX - Oxides of Nitrogen Tons/Yr:	16
SOX - Oxides of Sulphur Tons/Yr:	0
Particulate Matter Tons/Yr:	6
Part. Matter 10 Micrometers & Smlr Tons/Yr:	3
Year:	2004
County Code:	37
Air Basin:	SD
Facility ID:	93262
Air District Name:	SD
SIC Code:	1429
Air District Name:	SAN DIEGO COUNTY APCD
Community Health Air Pollution Info System:	Y
Consolidated Emission Reporting Rule:	Not reported
Total Organic Hydrocarbon Gases Tons/Yr:	1.549596
Reactive Organic Gases Tons/Yr:	1.369967
Carbon Monoxide Emissions Tons/Yr:	3.423734
NOX - Oxides of Nitrogen Tons/Yr:	15.89309
SOX - Oxides of Sulphur Tons/Yr:	0.18673
Particulate Matter Tons/Yr:	5.94342858
Part. Matter 10 Micrometers & Smlr Tons/Yr:	3.29345306

MAP FINDINGS

Map ID
Direction
Distance
Distance (ft.)Site

EDR ID Number

Database(s) EPA ID Number

HANSON AGGREGATES - LAKESIDE (Continued)

S105938011

Year: 2005
County Code: 37
Air Basin: SD
Facility ID: 93262
Air District Name: SD
SIC Code: 1429
Air District Name: SAN DIEGO COUNTY APCD
Community Health Air Pollution Info System: Not reported
Consolidated Emission Reporting Rule: Not reported
Total Organic Hydrocarbon Gases Tons/Yr: .1
Reactive Organic Gases Tons/Yr: .09
Carbon Monoxide Emissions Tons/Yr: .24
NOX - Oxides of Nitrogen Tons/Yr: 1.14
SOX - Oxides of Sulphur Tons/Yr: .0135
Particulate Matter Tons/Yr: 4.627727100187421413
Part. Matter 10 Micrometers & Smlr Tons/Yr: 3.18

Year: 2006
County Code: 37
Air Basin: SD
Facility ID: 93262
Air District Name: SD
SIC Code: 1429
Air District Name: SAN DIEGO COUNTY APCD
Community Health Air Pollution Info System: Not reported
Consolidated Emission Reporting Rule: Not reported
Total Organic Hydrocarbon Gases Tons/Yr: .1
Reactive Organic Gases Tons/Yr: .09
Carbon Monoxide Emissions Tons/Yr: .24
NOX - Oxides of Nitrogen Tons/Yr: 1.14
SOX - Oxides of Sulphur Tons/Yr: .01349
Particulate Matter Tons/Yr: 6.99
Part. Matter 10 Micrometers & Smlr Tons/Yr: 3.18

Year: 2007
County Code: 37
Air Basin: SD
Facility ID: 93262
Air District Name: SD
SIC Code: 1429
Air District Name: SAN DIEGO COUNTY APCD
Community Health Air Pollution Info System: Not reported
Consolidated Emission Reporting Rule: Not reported
Total Organic Hydrocarbon Gases Tons/Yr: .1
Reactive Organic Gases Tons/Yr: .09
Carbon Monoxide Emissions Tons/Yr: .24
NOX - Oxides of Nitrogen Tons/Yr: 1.14
SOX - Oxides of Sulphur Tons/Yr: .0135
Particulate Matter Tons/Yr: 6.99
Part. Matter 10 Micrometers & Smlr Tons/Yr: 3.18

MAP FINDINGS

Map ID			EDR ID Number
Direction			
Distance			
Distance (ft.)	Site	Database(s)	EPA ID Number

10	NELSON & SLOAN - LAKESIDE	FINDS	1016988896
	14054 EL MONTE RD (PORTABLE)		N/A
	LAKESIDE, CA 92040		

FINDS:

Registry ID: 110013823130

Environmental Interest/Information System
CRITERIA AND HAZARDOUS AIR POLLUTANT INVENTORY

10	HANSON AGGREGATES PACIFIC SOUTHWEST INC	CA San Diego Co. HMMD	S106065872
	14054 EL MONTE RD	CA EMI	N/A
	LAKESIDE, CA 92040		

SAN DIEGO CO. HMMD:

Facility Id:	139182
Business Type:	6HK18
EPA Id Number:	Not reported
APN:	392-150-14-00
Last HMMD Inspection:	03/17/2000
Permit Status:	CHNG
Permit Expiration:	06/30/2003
Facility Owner:	HANSON AGGREGATES PAC SW REGIO
Facility Address:	PO BOX 639069
Facility City:	SAN DIEGO
Facility State:	CA
Facility Zip:	92163-9069
UST Owner:	Not reported
Handle Regulated Hazmat:	Y
Own Or Operate UST:	Not reported
Subject To APSA:	Not reported
Generate Haz Waste:	Not reported
Treat Haz Waste:	Not reported
Generate Medical Waste:	Not reported

Facility Id:	200685
Business Type:	6HK18
EPA Id Number:	CAL000222512
APN:	392-150-14-00
Last HMMD Inspection:	10/09/2006
Permit Status:	INAC
Permit Expiration:	06/30/2007
Facility Owner:	HANSON AGGREGATES PAC SW REGIO
Facility Address:	PO BOX 639069
Facility City:	SAN DIEGO
Facility State:	CA
Facility Zip:	92163-9069
UST Owner:	Not reported
Handle Regulated Hazmat:	Y
Own Or Operate UST:	Not reported
Subject To APSA:	Not reported
Generate Haz Waste:	Y
Treat Haz Waste:	Not reported
Generate Medical Waste:	Not reported

Violations Inactive Permits:

Facility Id:	200685
Update Date:	11/02/2012

MAP FINDINGS

Map ID
Direction
Distance
Distance (ft.)Site

EDR ID Number

Database(s) EPA ID Number

HANSON AGGREGATES PACIFIC SOUTHWEST INC (Continued)

S106065872

Inspection Date: 05/08/2003
Violation Code: 6HV1003
Violation: HMBP NOT AMENDED W/IN 30 DAYS
Violation Citation: Business plan was not amended within 30 days for a 100% quantity increase, new disclosable materials or a change in business info. HSC 25505
Activity: Inactive Permit

Facility Id: 200685
Update Date: 11/02/2012
Inspection Date: 10/24/2004
Violation Code: 6HV0133
Violation: MANIFEST COPY NOT SENT TO DTSC
Violation Citation: Generator of hazardous waste has not sent the appropriate copy of the manifest to DTSC/Cal-EPA. CCR 66262.23(a)(4)
Activity: Inactive Permit

Facility Id: 200685
Update Date: 11/02/2012
Inspection Date: 10/24/2004
Violation Code: 6HV1002
Violation: HMBP NOT ESTABLISHED/IMPLEMENTED.
Violation Citation: Hazardous materials handler has not established/implemented a business plan. HSC 25503.5(a)
Activity: Inactive Permit

EMI:

Year: 2008
County Code: 37
Air Basin: SD
Facility ID: 93262
Air District Name: SD
SIC Code: 1429
Air District Name: SAN DIEGO COUNTY APCD
Community Health Air Pollution Info System: Not reported
Consolidated Emission Reporting Rule: Not reported
Total Organic Hydrocarbon Gases Tons/Yr: 0
Reactive Organic Gases Tons/Yr: 0
Carbon Monoxide Emissions Tons/Yr: 0
NOX - Oxides of Nitrogen Tons/Yr: 0
SOX - Oxides of Sulphur Tons/Yr: 0
Particulate Matter Tons/Yr: .54
Part. Matter 10 Micrometers & Smlr Tons/Yr: .24

Year: 2009
County Code: 37
Air Basin: SD
Facility ID: 93262
Air District Name: SD
SIC Code: 1429
Air District Name: SAN DIEGO COUNTY APCD
Community Health Air Pollution Info System: Not reported
Consolidated Emission Reporting Rule: Not reported
Total Organic Hydrocarbon Gases Tons/Yr: 0
Reactive Organic Gases Tons/Yr: 0
Carbon Monoxide Emissions Tons/Yr: 0

MAP FINDINGS

Map ID
Direction
Distance
Distance (ft.)Site

EDR ID Number

Database(s) EPA ID Number

HANSON AGGREGATES PACIFIC SOUTHWEST INC (Continued)

S106065872

NOX - Oxides of Nitrogen Tons/Yr: 0
SOX - Oxides of Sulphur Tons/Yr: 0
Particulate Matter Tons/Yr: 0.5400000000000004
Part. Matter 10 Micrometers & Smllr Tons/Yr: 0.23999999999999999

Year: 2010
County Code: 37
Air Basin: SD
Facility ID: 93262
Air District Name: SD
SIC Code: 1429
Air District Name: SAN DIEGO COUNTY APCD
Community Health Air Pollution Info System: Not reported
Consolidated Emission Reporting Rule: Not reported
Total Organic Hydrocarbon Gases Tons/Yr: 0
Reactive Organic Gases Tons/Yr: 0
Carbon Monoxide Emissions Tons/Yr: 0
NOX - Oxides of Nitrogen Tons/Yr: 0
SOX - Oxides of Sulphur Tons/Yr: 0
Particulate Matter Tons/Yr: 0.5400000000000004
Part. Matter 10 Micrometers & Smllr Tons/Yr: 0.23999999999999999

10

**HANSON AGGREGATES PSW INC
14054 EL MONTE RD
LAKESIDE, CA 92040**

**CA HAZNET S113112299
N/A**

HAZNET:

envid: S113112299
Year: 2003
GEPAID: CAL000222512
Contact: TOM FERRELL- REGULATORY AFF CR
Telephone: 8585772772
Mailing Name: Not reported
Mailing Address: PO BOX 639069
Mailing City,St,Zip: SAN DIEGO, CA 921630000
Gen County: Not reported
TSD EPA ID: CAT080033681
TSD County: Not reported
Waste Category: Other organic solids
Disposal Method: Recycler
Tons: 0.26
Facility County: San Diego

envid: S113112299
Year: 2002
GEPAID: CAL000222512
Contact: TOM FERRELL- REGULATORY AFF CR
Telephone: 8585772772
Mailing Name: Not reported
Mailing Address: PO BOX 639069
Mailing City,St,Zip: SAN DIEGO, CA 921630000
Gen County: Not reported
TSD EPA ID: CAT080033681
TSD County: Not reported
Waste Category: Other organic solids
Disposal Method: Recycler
Tons: 1.2
Facility County: San Diego

MAP FINDINGS

Map ID
Direction
Distance
Distance (ft.)Site
Database(s)
EPA ID Number
EDR ID Number

11 CACTUS PARK (BURN SITE) CA WMUDS/SWAT S101613470
ASH ST, 1 ML NE LAKESIDE, SOUT N/A
LAKESIDE, CA

WMUDS/SWAT:

Edit Date: Not reported
Complexity: Not reported
Primary Waste: Not reported
Primary Waste Type: Not reported
Secondary Waste: Not reported
Secondary Waste Type: Not reported
Base Meridian: Not reported
NPID: Not reported
Tonnage: 0
Regional Board ID: Not reported
Municipal Solid Waste: False
Superorder: False
Open To Public: False
Waste List: False
Agency Type: Not reported
Agency Name: SAN DIEGO, COUNTY OF
Agency Department: Not reported
Agency Address: Not reported
Agency City,St,Zip: Not reported
Agency Contact: Not reported
Agency Telephone: Not reported
Land Owner Name: UNKNOWN
Land Owner Address: Not reported
Land Owner City,St,Zip: Not reported
Land Owner Contact: Not reported
Land Owner Phone: Not reported
Region: 9
Facility Type: Not reported
Facility Description: Not reported
Facility Telephone: Not reported
SWAT Facility Name: CACTUS PARK (BURN SITE)
Primary SIC: Not reported
Secondary SIC: Not reported
Comments: Not reported
Last Facility Editors: Not reported
Waste Discharge System: False
Solid Waste Assessment Test Program: True
Toxic Pits Cleanup Act Program: False
Resource Conservation Recovery Act: False
Department of Defence: False
Solid Waste Assessment Test Program: SAN DIEGO, COUNTY OF
Threat to Water Quality: Not reported
Sub Chapter 15: False
Regional Board Project Officer: MA
Number of WMUDS at Facility: 1
Section Range: Not reported
RCRA Facility: Not reported
Waste Discharge Requirements: Not reported
Self-Monitoring Rept. Frequency: Not reported
Waste Discharge System ID: 9 370070NUR
Solid Waste Information ID: Not reported

MAP FINDINGS

Map ID
Direction
Distance
Distance (ft.)Site
Database(s)
EDR ID Number
EPA ID Number

12 EL CAPITAN HIGH
10410 ASHWOOD STREET
LAKESIDE, CA 92040 CA SCH S103621176
CA ENVIROSTOR N/A

SCH:

Facility ID: 60000861
Site Type: School Cleanup
Site Type Detail: School
Site Mgmt. Req.: NONE SPECIFIED
Acres: 1
National Priorities List: NO
Cleanup Oversight Agencies: SMBRP
Lead Agency: SMBRP
Lead Agency Description: DTSC - Site Cleanup Program
Project Manager: Angela Garcia
Supervisor: Shahir Haddad
Division Branch: Southern California Schools & Brownfields Outreach
Site Code: 404788
Assembly: 71
Senate: 38
Special Program Status: Not reported
Status: Inactive - Action Required
Status Date: 09/05/2008
Restricted Use: NO
Funding: School District
Latitude: 32.86800
Longitude: -116.9167
APN: 392-130-45-00
Past Use: SCHOOL - HIGH SCHOOL
Potential COC: Under Investigation
Confirmed COC: NONE SPECIFIED
Potential Description: UE
Alias Name: 392-130-45-00
Alias Type: APN
Alias Name: 404788
Alias Type: Project Code (Site Code)
Alias Name: 60000861
Alias Type: Envirostor ID Number

Completed Info:

Completed Area Name: PROJECT WIDE
Completed Sub Area Name: Not reported
Completed Document Type: Cost Recovery Closeout Memo
Completed Date: 09/17/2008
Comments: Not reported

Completed Area Name: PROJECT WIDE
Completed Sub Area Name: Not reported
Completed Document Type: Environmental Oversight Agreement
Completed Date: 06/13/2008
Comments: Signed agreement sent (FedEx) to District on June 24, 2008.

Completed Area Name: PROJECT WIDE
Completed Sub Area Name: Not reported
Completed Document Type: Phase 1
Completed Date: 05/19/2008
Comments: DTSC issued a PEA required determination based on the Phase I report

Completed Area Name: PROJECT WIDE

MAP FINDINGS

Map ID
Direction
Distance
Distance (ft.)Site

EDR ID Number

Database(s) EPA ID Number

EL CAPITAN HIGH (Continued)

S103621176

Completed Sub Area Name: Not reported
Completed Document Type: Preliminary Endangerment Assessment Workplan
Completed Date: 06/27/2008
Comments: Not reported

Completed Area Name: PROJECT WIDE
Completed Sub Area Name: Not reported
Completed Document Type: Preliminary Endangerment Assessment Report
Completed Date: 08/19/2008
Comments: Not reported

Future Area Name: Not reported
Future Sub Area Name: Not reported
Future Document Type: Not reported
Future Due Date: Not reported
Schedule Area Name: Not reported
Schedule Sub Area Name: Not reported
Schedule Document Type: Not reported
Schedule Due Date: Not reported
Schedule Revised Date: Not reported

ENVIROSTOR:

Facility ID: 60000861
Status: Inactive - Action Required
Status Date: 09/05/2008
Site Code: 404788
Site Type: School Cleanup
Site Type Detailed: School
Acres: 1
NPL: NO
Regulatory Agencies: SMBRP
Lead Agency: SMBRP
Program Manager: Angela Garcia
Supervisor: Shahir Haddad
Division Branch: Southern California Schools & Brownfields Outreach
Assembly: 71
Senate: 38
Special Program: Not reported
Restricted Use: NO
Site Mgmt Req: NONE SPECIFIED
Funding: School District
Latitude: 32.86800
Longitude: -116.9167
APN: 392-130-45-00
Past Use: SCHOOL - HIGH SCHOOL
Potential COC: Under Investigation
Confirmed COC: NONE SPECIFIED
Potential Description: UE
Alias Name: 392-130-45-00
Alias Type: APN
Alias Name: 404788
Alias Type: Project Code (Site Code)
Alias Name: 60000861
Alias Type: Envirostor ID Number

Completed Info:

Completed Area Name: PROJECT WIDE

MAP FINDINGS

Map ID
Direction
Distance
Distance (ft.)Site

EDR ID Number

Database(s) EPA ID Number

EL CAPITAN HIGH (Continued)

S103621176

Completed Sub Area Name: Not reported
Completed Document Type: Cost Recovery Closeout Memo
Completed Date: 09/17/2008
Comments: Not reported

Completed Area Name: PROJECT WIDE
Completed Sub Area Name: Not reported
Completed Document Type: Environmental Oversight Agreement
Completed Date: 06/13/2008
Comments: Signed agreement sent (FedEx) to District on June 24, 2008.

Completed Area Name: PROJECT WIDE
Completed Sub Area Name: Not reported
Completed Document Type: Phase 1
Completed Date: 05/19/2008
Comments: DTSC issued a PEA required determination based on the Phase I report

Completed Area Name: PROJECT WIDE
Completed Sub Area Name: Not reported
Completed Document Type: Preliminary Endangerment Assessment Workplan
Completed Date: 06/27/2008
Comments: Not reported

Completed Area Name: PROJECT WIDE
Completed Sub Area Name: Not reported
Completed Document Type: Preliminary Endangerment Assessment Report
Completed Date: 08/19/2008
Comments: Not reported

Future Area Name: Not reported
Future Sub Area Name: Not reported
Future Document Type: Not reported
Future Due Date: Not reported
Schedule Area Name: Not reported
Schedule Sub Area Name: Not reported
Schedule Document Type: Not reported
Schedule Due Date: Not reported
Schedule Revised Date: Not reported

13

**RIOS TRUCKING
13950 EL MONTE RD
LAKESIDE, CA 92040**

**CA San Diego Co. HMMD S106879498
N/A**

SAN DIEGO CO. HMMD:

Facility Id: 215365
Business Type: 6HK70
EPA Id Number: Not reported
APN: 392-150-17-00
Last HMMD Inspection: 08/10/2011
Permit Status: SUSP
Permit Expiration: 12/31/2012
Facility Owner: PAR ELECTRICAL CONTRACTORS, INC
Facility Address: 1010 TAVERN RD
Facility City: Alpine
Facility State: CA
Facility Zip: 91901
UST Owner: Not reported
Handle Regulated Hazmat: Y

MAP FINDINGS

Map ID
Direction
Distance
Distance (ft.)Site

EDR ID Number

Database(s) EPA ID Number

RIOS TRUCKING (Continued)

S106879498

Own Or Operate UST: Not reported
Subject To APSA: Not reported
Generate Haz Waste: Y
Treat Haz Waste: Not reported
Generate Medical Waste: Not reported

Active Permits:

Facility Id: 215365
Update Date: 11/02/2012
Case Number: 68476-34-6
Name: DIESEL FUEL
Other Information: Not reported
Material Waste: Material
Hazardous Categories 1: FIRE
Hazardous Categories 2: ACUTE

Facility Id: 215365
Update Date: 11/02/2012
Case Number: 8008-20-6
Name: AVIATION TURBINE FUEL
Other Information: Not reported
Material Waste: Material
Hazardous Categories 1: FIRE
Hazardous Categories 2: ACUTE

Facility Id: 215365
Update Date: 11/02/2012
Case Number: Not reported
Name: WASTE 611 CONTAMINATED SOILS
Other Information: WITH HYDROCARBON CONTAMINATION (DIESEL, GAS, AVIATION FUEL)
Material Waste: Waste
Hazardous Categories 1: Not reported
Hazardous Categories 2: Not reported

Facility Id: 203805
Business Type: 6HK26
EPA Id Number: Not reported
APN: 392-150-17-00
Last HMMD Inspection: 07/21/2004
Permit Status: INAC
Permit Expiration: 11/30/2005
Facility Owner: RJB ENTERPRISES LLC
Facility Address: 13950 EL MONTE RD
Facility City: LAKESIDE
Facility State: CA
Facility Zip: 92040
UST Owner: Not reported
Handle Regulated Hazmat: Y
Own Or Operate UST: Not reported
Subject To APSA: Not reported
Generate Haz Waste: Y
Treat Haz Waste: Not reported
Generate Medical Waste: Not reported

Violations Inactive Permits:

Facility Id: 203805
Update Date: 11/02/2012

MAP FINDINGS

Map ID
Direction
Distance
Distance (ft.)Site

EDR ID Number

Database(s) EPA ID Number

RIOS TRUCKING (Continued)

S106879498

Inspection Date: 07/21/2004
Violation Code: 6HV0202
Violation: WASTE CONTAINER W/O LABELS
Violation Citation: Hazardous waste containers &/or tanks are missing labels, accumulation date and/or are improperly labeled. CCR 66262.34(a)(2); 66262.34(a)(3) & 66262.34(f)
Activity: Inactive Permit

Facility Id: 203805
Update Date: 11/02/2012
Inspection Date: 07/21/2004
Violation Code: 6HV1002
Violation: HMBP NOT ESTABLISHED/IMPLEMENTED.
Violation Citation: Hazardous materials handler has not established/implemented a business plan. HSC 25503.5(a)
Activity: Inactive Permit

Facility Id: 203805
Update Date: 11/02/2012
Inspection Date: 07/21/2004
Violation Code: 6HV0132
Violation: EPA ID NUMBER NOT OBTAINED/MAINTAINED
Violation Citation: Generator of hazardous waste has not obtained/maintained an EPA identification number. CCR 66262.12(a)
Activity: Inactive Permit

Facility Id: 203805
Update Date: 11/02/2012
Inspection Date: 07/21/2004
Violation Code: 6HV0215
Violation: OIL FILTERS IMPROPERLY MANAGED
Violation Citation: Used oil filters not properly drained, stored, or labeled prior to transport for the purpose of metal reclamation. CCR 66266.130
Activity: Inactive Permit

13

EL CAPITAN COLF COURSE
13950 EL MONTE RD
LAKESIDE, CA 92040

CA NPDES S117699466
N/A

NPDES:
Npdes Number: Not reported
Facility Status: Not reported
Agency Id: Not reported
Region: 9
Regulatory Measure Id: 216473
Order No: Not reported
Regulatory Measure Type: Construction
Place Id: Not reported
WDID: 9 37C315692
Program Type: Not reported
Adoption Date Of Regulatory Measure: Not reported
Effective Date Of Regulatory Measure: Not reported
Expiration Date Of Regulatory Measure: Not reported
Termination Date Of Regulatory Measure: 12/10/2010
Discharge Name: Not reported
Discharge Address: Not reported
Discharge City: Not reported

MAP FINDINGS

Map ID
Direction
Distance
Distance (ft.)Site

EDR ID Number

Database(s) EPA ID Number

EL CAPITAN GOLF COURSE (Continued)

S117699466

Discharge State:	Not reported
Discharge Zip:	Not reported
RECEIVED DATE:	5/9/2008
PROCESSED DATE:	5/15/2001
STATUS CODE NAME:	Terminated
STATUS DATE:	12/13/2010
PLACE SIZE:	481
PLACE SIZE UNIT:	Acres
FACILITY CONTACT NAME:	Carlos Lugo
FACILITY CONTACT TITLE:	Director of Engineering
FACILITY CONTACT PHONE:	619-667-6241
FACILITY CONTACT PHONE EXT:	Not reported
FACILITY CONTACT EMAIL:	carlos.lugo@helixwater.org
OPERATOR NAME:	Helix Water District
OPERATOR ADDRESS:	Not reported
OPERATOR CITY:	Not reported
OPERATOR STATE:	Not reported
OPERATOR ZIP:	Not reported
OPERATOR CONTACT NAME:	Not reported
OPERATOR CONTACT TITLE:	Not reported
OPERATOR CONTACT PHONE:	Not reported
OPERATOR CONTACT PHONE EXT:	Not reported
OPERATOR CONTACT EMAIL:	Not reported
OPERATOR TYPE:	Private Individual
DEVELOPER NAME:	El Capitan Golf Club, LLC
DEVELOPER ADDRESS:	6020 Cornerstone Ct., Suite 200
DEVELOPER CITY:	San Diego
DEVELOPER STATE:	California
DEVELOPER ZIP:	92121
DEVELOPER CONTACT NAME:	William Adams
DEVELOPER CONTACT TITLE:	Managing Partner
CONSTYPE LINEAR UTILITY IND:	Not reported
EMERGENCY PHONE NO:	619-944-1031
EMERGENCY PHONE EXT:	Not reported
CONSTYPE ABOVE GROUND IND:	Not reported
CONSTYPE BELOW GROUND IND:	Not reported
CONSTYPE CABLE LINE IND:	Not reported
CONSTYPE COMM LINE IND:	Not reported
CONSTYPE COMMERCIAL IND:	Not reported
CONSTYPE ELECTRICAL LINE IND:	Not reported
CONSTYPE GAS LINE IND:	Not reported
CONSTYPE INDUSTRIAL IND:	Not reported
CONSTYPE OTHER DESCRIPTION:	Golf Course
CONSTYPE OTHER IND:	Y
CONSTYPE RECONS IND:	Not reported
CONSTYPE RESIDENTIAL IND:	Not reported
CONSTYPE TRANSPORT IND:	Not reported
CONSTYPE UTILITY DESCRIPTION:	Not reported
CONSTYPE UTILITY IND:	Not reported
CONSTYPE WATER SEWER IND:	Not reported
DIR DISCHARGE USWATER IND:	Y
RECEIVING WATER NAME:	San Diego River
CERTIFIER NAME:	Carlos Lugo
CERTIFIER TITLE:	Not reported
CERTIFICATION DATE:	29-JUN-10
PRIMARY SIC:	Not reported
SECONDARY SIC:	Not reported

MAP FINDINGS

Map ID
Direction
Distance
Distance (ft.)Site

EDR ID Number

Database(s) EPA ID Number

EL CAPITAN COLF COURSE (Continued)

S117699466

TERTIARY SIC: Not reported

13

**PAR ELECTRICAL CONTRACTORS INC
13950 EL MONTE RD
LAKESIDE, CA 92040**

**CA HAZNET S113161741
N/A**

HAZNET:

envid: S113161741
Year: 2012
GEPAID: CAL000363790
Contact: BROOKE OVERWAY
Telephone: 7607370925
Mailing Name: Not reported
Mailing Address: 525 CORPORATE DR
Mailing City,St,Zip: ESCONDIDO, CA 920290000
Gen County: San Diego
TSD EPA ID: CAD028409019
TSD County: Los Angeles
Waste Category: Not reported
Disposal Method: Storage, Bulking, And/Or Transfer Off Site--No Treatment/Reovery
(H010-H129) Or (H131-H135)
Tons: 11.1
Facility County: San Diego

envid: S113161741
Year: 2012
GEPAID: CAL000363790
Contact: BROOKE OVERWAY
Telephone: 7607370925
Mailing Name: Not reported
Mailing Address: 525 CORPORATE DR
Mailing City,St,Zip: ESCONDIDO, CA 920290000
Gen County: San Diego
TSD EPA ID: CAD982444481
TSD County: San Bernardino
Waste Category: Not reported
Disposal Method: Storage, Bulking, And/Or Transfer Off Site--No Treatment/Reovery
(H010-H129) Or (H131-H135)
Tons: 6.7424
Facility County: San Diego

envid: S113161741
Year: 2011
GEPAID: CAL000363790
Contact: KRISTA GALM
Telephone: 8169491013
Mailing Name: Not reported
Mailing Address: 15303 OLDE HIGHWAY 80
Mailing City,St,Zip: EL CAJON, CA 920212408
Gen County: Not reported
TSD EPA ID: CAD409028019
TSD County: Not reported
Waste Category: Other organic solids
Disposal Method: Storage, Bulking, And/Or Transfer Off Site--No Treatment/Reovery
(H010-H129) Or (H131-H135)
Tons: 1.6
Facility County: San Diego

MAP FINDINGS

Map ID
Direction
Distance
Distance (ft.)Site

EDR ID Number

Database(s) EPA ID Number

PAR ELECTRICAL CONTRACTORS INC (Continued)

S113161741

envid: S113161741
Year: 2011
GEPAID: CAL000363790
Contact: KRISTA GALM
Telephone: 8169491013
Mailing Name: Not reported
Mailing Address: 15303 OLDE HIGHWAY 80
Mailing City,St,Zip: EL CAJON, CA 920212408
Gen County: Not reported
TSD EPA ID: CAD028409019
TSD County: Not reported
Waste Category: Waste oil and mixed oil
Disposal Method: Storage, Bulking, And/Or Transfer Off Site--No Treatment/Reovery (H010-H129) Or (H131-H135)
Tons: 0.133
Facility County: San Diego

envid: S113161741
Year: 2011
GEPAID: CAL000363790
Contact: KRISTA GALM
Telephone: 8169491013
Mailing Name: Not reported
Mailing Address: 15303 OLDE HIGHWAY 80
Mailing City,St,Zip: EL CAJON, CA 920212408
Gen County: Not reported
TSD EPA ID: CAD028409019
TSD County: Not reported
Waste Category: Waste oil and mixed oil
Disposal Method: Storage, Bulking, And/Or Transfer Off Site--No Treatment/Reovery (H010-H129) Or (H131-H135)
Tons: 0.133
Facility County: San Diego

[Click this hyperlink](#) while viewing on your computer to access
3 additional CA_HAZNET: record(s) in the EDR Site Report.

13

**EL CAPITAN GOLF COURSE
13950 EL MONTE RD
LAKESIDE, CA 92040**

**CA HAZNET S113133429
N/A**

HAZNET:
envid: S113133429
Year: 2005
GEPAID: CAL000285239
Contact: RICHARD BERLINGER
Telephone: 6199389630
Mailing Name: Not reported
Mailing Address: 13950 EL MONTE RD
Mailing City,St,Zip: LAKESIDE, CA 92040
Gen County: Not reported
TSD EPA ID: CAD981696420
TSD County: Not reported
Waste Category: Other organic solids
Disposal Method: Not reported
Tons: 2
Facility County: San Diego

MAP FINDINGS

Map ID
Direction
Distance
Distance (ft.)Site

EDR ID Number

Database(s) EPA ID Number

EL CAPITAN GOLF COURSE (Continued)

S113133429

envid: S113133429
Year: 2005
GEPAID: CAL000285239
Contact: RICHARD BERLINGER
Telephone: 6199389630
Mailing Name: Not reported
Mailing Address: 13950 EL MONTE RD
Mailing City,St,Zip: LAKESIDE, CA 92040
Gen County: Not reported
TSD EPA ID: CAD028409019
TSD County: Not reported
Waste Category: Other organic solids
Disposal Method: Transfer Station
Tons: 7.5
Facility County: San Diego

Count: 27 records

ORPHAN SUMMARY

City	EDR ID	Site Name	Site Address	Zip	Database(s)
EL CAJON	1016988901	GOLDEN STATE GAS / EL CAJON	181 2ND ST N	92021	FINDS
EL CAJON	S112915802	EL CAJON GRADING	1383 HWY 8	92021	CA HAZNET
EL CAJON	S117968731	JASSO RECYCLING CENTER	13739 HIGHWAY 8 BUSINESS	92021	CA SWRCY
EL CAJON	1016428549	EL CAJON GRADING & ENGINEERING	13831 BUSINESS	92021	FINDS
EL CAJON	S106060421	EL CAJON GRADING & ENGINEERING	13831 BUSINESS	92021	CA San Diego Co. HMMD
EL CAJON	S113007310	CALMAT CO/SLOAN CANYON SAND CO	3605 DEHESA RD	92021	CA HAZNET
EL CAJON	S106916162	APOLLO SERVICE #2	13754 E HY 8	92021	CA SAN DIEGO CO. SAM
EL CAJON	S113007961	EL CAJON 1 HOUR DRY CLEAN AND LAUNDRY	199 JAMACH RD	92021	CA HAZNET
EL CAJON	1016991653	G&M OIL / EL CAJON	1701 MAIN ST E	92021	FINDS
EL CAJON	1006826330	SOUTHLAND / OLD HY 80 EL CAJON	14110 OLD HY 80	92021	CA EMI
EL CAJON	S117700246	FIVE RESERVOIRS RETROFIT PROGRAM MOUNTAIN TOP RESERVOIR	OLD MOUNTAIN RD 200 FT SW OF 1024 MOUNTAIN RD	92021	CA NPDES
EL CAJON	1016452946	MOUNTAIN MATERIALS INC	15989 OLD HWY 80	92021	RCRA NonGen / NLR, FINDS
LAKESIDE	S111212692	LAKESIDE SAND PLANT	HWY 67 AT RIVERFORD RD	92040	CA ENF
LAKESIDE	1003878049	ANDERSON DRILLING CO STORAGE LOT	ACROSS FROM 12370 LAKESIDE	92040	CERC-NFRAP
LAKESIDE	S113021245	COUNTY OF SAN DIEGO - EL CAPITAN HS	104010 ASHWOOD	92040	CA HAZNET
LAKESIDE	A100345881	M J BAXTER DRILLING CO.	12485 N HY 67	92040	CA AST
LAKESIDE	S117699465	EL CAPITAN BIKE PATH	MAPLEVIEW ST & MAINE AVE		CA NPDES
LAKESIDE	S118119183	HANSON EL MONTE POND	10402 EL MONTE ROAD	92040	CA NPDES
LAKESIDE	U001571756	EL CAPITAN DAM	5042 EL MONTE ROAD	92040	CA HIST UST
LAKESIDE	S113033930	EL CAJON GRADING & ENG CO INC	13831 OLD HWY 8	92040	CA HAZNET
LAKESIDE	S105155620	C & J WOOD RECYCLING	RIVERFORD ROAD		CA SWF/LF
SAN DIEGO COUNTY	M300002765	WESTERN SALT CO	CHULA VISTA PLANT		US MINES
SAN DIEGO COUNTY	M300002489	WESTERN SALT CO	CHULA VISTA PLANT		US MINES
SAN DIEGO COUNTY	M300003196	ENNISS ENTERPRISES, INC.	ENNISS LAKESIDE PLANT		US MINES
SAN DIEGO COUNTY	M300003199	CW MCGRATH	LAKESIDE SAND PIT		US MINES
SAN DIEGO COUNTY	S113881611	SAN DIEGO CNTY-DEH-VECTOR CONTROL PROGRA AREA	VARIOUS SITES IN SAN DIEGO COUNTY		CA NPDES
SANTEE	1003878565	EL CAPITAN QUARRY	26820 EL MONTE RD NE OF	92040	CERC-NFRAP

GOVERNMENT RECORDS SEARCHED / DATA CURRENCY TRACKING

To maintain currency of the following federal and state databases, EDR contacts the appropriate governmental agency on a monthly or quarterly basis, as required.

Number of Days to Update: Provides confirmation that EDR is reporting records that have been updated within 90 days from the date the government agency made the information available to the public.

FEDERAL RECORDS

NPL: National Priority List

National Priorities List (Superfund). The NPL is a subset of CERCLIS and identifies over 1,200 sites for priority cleanup under the Superfund Program. NPL sites may encompass relatively large areas. As such, EDR provides polygon coverage for over 1,000 NPL site boundaries produced by EPA's Environmental Photographic Interpretation Center (EPIC) and regional EPA offices.

Date of Government Version: 03/26/2015	Source: EPA
Date Data Arrived at EDR: 04/08/2015	Telephone: N/A
Date Made Active in Reports: 06/22/2015	Last EDR Contact: 07/09/2015
Number of Days to Update: 75	Next Scheduled EDR Contact: 10/19/2015
	Data Release Frequency: Quarterly

NPL Site Boundaries

Sources:

EPA's Environmental Photographic Interpretation Center (EPIC)
Telephone: 202-564-7333

EPA Region 1
Telephone 617-918-1143

EPA Region 6
Telephone: 214-655-6659

EPA Region 3
Telephone 215-814-5418

EPA Region 7
Telephone: 913-551-7247

EPA Region 4
Telephone 404-562-8033

EPA Region 8
Telephone: 303-312-6774

EPA Region 5
Telephone 312-886-6686

EPA Region 9
Telephone: 415-947-4246

EPA Region 10
Telephone 206-553-8665

Proposed NPL: Proposed National Priority List Sites

A site that has been proposed for listing on the National Priorities List through the issuance of a proposed rule in the Federal Register. EPA then accepts public comments on the site, responds to the comments, and places on the NPL those sites that continue to meet the requirements for listing.

Date of Government Version: 03/26/2015	Source: EPA
Date Data Arrived at EDR: 04/08/2015	Telephone: N/A
Date Made Active in Reports: 06/22/2015	Last EDR Contact: 07/09/2015
Number of Days to Update: 75	Next Scheduled EDR Contact: 10/19/2015
	Data Release Frequency: Quarterly

Delisted NPL: National Priority List Deletions

The National Oil and Hazardous Substances Pollution Contingency Plan (NCP) establishes the criteria that the EPA uses to delete sites from the NPL. In accordance with 40 CFR 300.425.(e), sites may be deleted from the NPL where no further response is appropriate.

Date of Government Version: 03/26/2015	Source: EPA
Date Data Arrived at EDR: 04/08/2015	Telephone: N/A
Date Made Active in Reports: 06/22/2015	Last EDR Contact: 07/09/2015
Number of Days to Update: 75	Next Scheduled EDR Contact: 10/19/2015
	Data Release Frequency: Quarterly

GOVERNMENT RECORDS SEARCHED / DATA CURRENCY TRACKING

NPL LIENS: Federal Superfund Liens

Federal Superfund Liens. Under the authority granted the USEPA by CERCLA of 1980, the USEPA has the authority to file liens against real property in order to recover remedial action expenditures or when the property owner received notification of potential liability. USEPA compiles a listing of filed notices of Superfund Liens.

Date of Government Version: 10/15/1991
Date Data Arrived at EDR: 02/02/1994
Date Made Active in Reports: 03/30/1994
Number of Days to Update: 56

Source: EPA
Telephone: 202-564-4267
Last EDR Contact: 08/15/2011
Next Scheduled EDR Contact: 11/28/2011
Data Release Frequency: No Update Planned

CERCLIS: Comprehensive Environmental Response, Compensation, and Liability Information System

CERCLIS contains data on potentially hazardous waste sites that have been reported to the USEPA by states, municipalities, private companies and private persons, pursuant to Section 103 of the Comprehensive Environmental Response, Compensation, and Liability Act (CERCLA). CERCLIS contains sites which are either proposed to or on the National Priorities List (NPL) and sites which are in the screening and assessment phase for possible inclusion on the NPL.

Date of Government Version: 10/25/2013
Date Data Arrived at EDR: 11/11/2013
Date Made Active in Reports: 02/13/2014
Number of Days to Update: 94

Source: EPA
Telephone: 703-412-9810
Last EDR Contact: 05/29/2015
Next Scheduled EDR Contact: 09/07/2015
Data Release Frequency: Quarterly

CERCLIS-NFRAP: CERCLIS No Further Remedial Action Planned

Archived sites are sites that have been removed and archived from the inventory of CERCLIS sites. Archived status indicates that, to the best of EPA's knowledge, assessment at a site has been completed and that EPA has determined no further steps will be taken to list this site on the National Priorities List (NPL), unless information indicates this decision was not appropriate or other considerations require a recommendation for listing at a later time. This decision does not necessarily mean that there is no hazard associated with a given site; it only means that, based upon available information, the location is not judged to be a potential NPL site.

Date of Government Version: 10/25/2013
Date Data Arrived at EDR: 11/11/2013
Date Made Active in Reports: 02/13/2014
Number of Days to Update: 94

Source: EPA
Telephone: 703-412-9810
Last EDR Contact: 05/29/2015
Next Scheduled EDR Contact: 09/07/2015
Data Release Frequency: Quarterly

LIENS 2: CERCLA Lien Information

A Federal CERCLA ('Superfund') lien can exist by operation of law at any site or property at which EPA has spent Superfund monies. These monies are spent to investigate and address releases and threatened releases of contamination. CERCLIS provides information as to the identity of these sites and properties.

Date of Government Version: 02/18/2014
Date Data Arrived at EDR: 03/18/2014
Date Made Active in Reports: 04/24/2014
Number of Days to Update: 37

Source: Environmental Protection Agency
Telephone: 202-564-6023
Last EDR Contact: 07/22/2015
Next Scheduled EDR Contact: 11/09/2015
Data Release Frequency: Varies

CORRACTS: Corrective Action Report

CORRACTS identifies hazardous waste handlers with RCRA corrective action activity.

Date of Government Version: 06/09/2015
Date Data Arrived at EDR: 06/26/2015
Date Made Active in Reports: 09/16/2015
Number of Days to Update: 82

Source: EPA
Telephone: 800-424-9346
Last EDR Contact: 06/26/2015
Next Scheduled EDR Contact: 10/12/2015
Data Release Frequency: Quarterly

RCRA-TSDF: RCRA - Treatment, Storage and Disposal

RCRAInfo is EPA's comprehensive information system, providing access to data supporting the Resource Conservation and Recovery Act (RCRA) of 1976 and the Hazardous and Solid Waste Amendments (HSWA) of 1984. The database includes selective information on sites which generate, transport, store, treat and/or dispose of hazardous waste as defined by the Resource Conservation and Recovery Act (RCRA). Transporters are individuals or entities that move hazardous waste from the generator offsite to a facility that can recycle, treat, store, or dispose of the waste. TSDFs treat, store, or dispose of the waste.

GOVERNMENT RECORDS SEARCHED / DATA CURRENCY TRACKING

Date of Government Version: 06/09/2015
Date Data Arrived at EDR: 06/26/2015
Date Made Active in Reports: 09/16/2015
Number of Days to Update: 82

Source: Environmental Protection Agency
Telephone: (415) 495-8895
Last EDR Contact: 06/26/2015
Next Scheduled EDR Contact: 10/12/2015
Data Release Frequency: Quarterly

RCRA-LQG: RCRA - Large Quantity Generators

RCRAInfo is EPA's comprehensive information system, providing access to data supporting the Resource Conservation and Recovery Act (RCRA) of 1976 and the Hazardous and Solid Waste Amendments (HSWA) of 1984. The database includes selective information on sites which generate, transport, store, treat and/or dispose of hazardous waste as defined by the Resource Conservation and Recovery Act (RCRA). Large quantity generators (LQGs) generate over 1,000 kilograms (kg) of hazardous waste, or over 1 kg of acutely hazardous waste per month.

Date of Government Version: 06/09/2015
Date Data Arrived at EDR: 06/26/2015
Date Made Active in Reports: 09/16/2015
Number of Days to Update: 82

Source: Environmental Protection Agency
Telephone: (415) 495-8895
Last EDR Contact: 06/26/2015
Next Scheduled EDR Contact: 10/12/2015
Data Release Frequency: Quarterly

RCRA-SQG: RCRA - Small Quantity Generators

RCRAInfo is EPA's comprehensive information system, providing access to data supporting the Resource Conservation and Recovery Act (RCRA) of 1976 and the Hazardous and Solid Waste Amendments (HSWA) of 1984. The database includes selective information on sites which generate, transport, store, treat and/or dispose of hazardous waste as defined by the Resource Conservation and Recovery Act (RCRA). Small quantity generators (SQGs) generate between 100 kg and 1,000 kg of hazardous waste per month.

Date of Government Version: 06/09/2015
Date Data Arrived at EDR: 06/26/2015
Date Made Active in Reports: 09/16/2015
Number of Days to Update: 82

Source: Environmental Protection Agency
Telephone: (415) 495-8895
Last EDR Contact: 06/26/2015
Next Scheduled EDR Contact: 10/12/2015
Data Release Frequency: Quarterly

RCRA-CESQG: RCRA - Conditionally Exempt Small Quantity Generators

RCRAInfo is EPA's comprehensive information system, providing access to data supporting the Resource Conservation and Recovery Act (RCRA) of 1976 and the Hazardous and Solid Waste Amendments (HSWA) of 1984. The database includes selective information on sites which generate, transport, store, treat and/or dispose of hazardous waste as defined by the Resource Conservation and Recovery Act (RCRA). Conditionally exempt small quantity generators (CESQGs) generate less than 100 kg of hazardous waste, or less than 1 kg of acutely hazardous waste per month.

Date of Government Version: 06/09/2015
Date Data Arrived at EDR: 06/26/2015
Date Made Active in Reports: 09/16/2015
Number of Days to Update: 82

Source: Environmental Protection Agency
Telephone: (415) 495-8895
Last EDR Contact: 06/26/2015
Next Scheduled EDR Contact: 10/12/2015
Data Release Frequency: Varies

RCRA NonGen / NLR: RCRA - Non Generators / No Longer Regulated

RCRAInfo is EPA's comprehensive information system, providing access to data supporting the Resource Conservation and Recovery Act (RCRA) of 1976 and the Hazardous and Solid Waste Amendments (HSWA) of 1984. The database includes selective information on sites which generate, transport, store, treat and/or dispose of hazardous waste as defined by the Resource Conservation and Recovery Act (RCRA). Non-Generators do not presently generate hazardous waste.

Date of Government Version: 06/09/2015
Date Data Arrived at EDR: 06/26/2015
Date Made Active in Reports: 09/16/2015
Number of Days to Update: 82

Source: Environmental Protection Agency
Telephone: (415) 495-8895
Last EDR Contact: 06/26/2015
Next Scheduled EDR Contact: 10/12/2015
Data Release Frequency: Varies

GOVERNMENT RECORDS SEARCHED / DATA CURRENCY TRACKING

US ENG CONTROLS: Engineering Controls Sites List

A listing of sites with engineering controls in place. Engineering controls include various forms of caps, building foundations, liners, and treatment methods to create pathway elimination for regulated substances to enter environmental media or effect human health.

Date of Government Version: 06/09/2015	Source: Environmental Protection Agency
Date Data Arrived at EDR: 06/26/2015	Telephone: 703-603-0695
Date Made Active in Reports: 09/02/2015	Last EDR Contact: 08/31/2015
Number of Days to Update: 68	Next Scheduled EDR Contact: 12/14/2015
	Data Release Frequency: Varies

US INST CONTROL: Sites with Institutional Controls

A listing of sites with institutional controls in place. Institutional controls include administrative measures, such as groundwater use restrictions, construction restrictions, property use restrictions, and post remediation care requirements intended to prevent exposure to contaminants remaining on site. Deed restrictions are generally required as part of the institutional controls.

Date of Government Version: 06/09/2015	Source: Environmental Protection Agency
Date Data Arrived at EDR: 06/26/2015	Telephone: 703-603-0695
Date Made Active in Reports: 09/02/2015	Last EDR Contact: 08/31/2015
Number of Days to Update: 68	Next Scheduled EDR Contact: 12/14/2015
	Data Release Frequency: Varies

ERNS: Emergency Response Notification System

Emergency Response Notification System. ERNS records and stores information on reported releases of oil and hazardous substances.

Date of Government Version: 06/22/2015	Source: National Response Center, United States Coast Guard
Date Data Arrived at EDR: 06/26/2015	Telephone: 202-267-2180
Date Made Active in Reports: 09/16/2015	Last EDR Contact: 06/26/2015
Number of Days to Update: 82	Next Scheduled EDR Contact: 10/12/2015
	Data Release Frequency: Annually

HMIRS: Hazardous Materials Information Reporting System

Hazardous Materials Incident Report System. HMIRS contains hazardous material spill incidents reported to DOT.

Date of Government Version: 06/24/2015	Source: U.S. Department of Transportation
Date Data Arrived at EDR: 06/26/2015	Telephone: 202-366-4555
Date Made Active in Reports: 09/02/2015	Last EDR Contact: 06/26/2015
Number of Days to Update: 68	Next Scheduled EDR Contact: 10/12/2015
	Data Release Frequency: Annually

DOT OPS: Incident and Accident Data

Department of Transportation, Office of Pipeline Safety Incident and Accident data.

Date of Government Version: 07/31/2012	Source: Department of Transportation, Office of Pipeline Safety
Date Data Arrived at EDR: 08/07/2012	Telephone: 202-366-4595
Date Made Active in Reports: 09/18/2012	Last EDR Contact: 08/04/2015
Number of Days to Update: 42	Next Scheduled EDR Contact: 11/16/2015
	Data Release Frequency: Varies

US CDL: Clandestine Drug Labs

A listing of clandestine drug lab locations. The U.S. Department of Justice ("the Department") provides this web site as a public service. It contains addresses of some locations where law enforcement agencies reported they found chemicals or other items that indicated the presence of either clandestine drug laboratories or dumpsites. In most cases, the source of the entries is not the Department, and the Department has not verified the entry and does not guarantee its accuracy. Members of the public must verify the accuracy of all entries by, for example, contacting local law enforcement and local health departments.

GOVERNMENT RECORDS SEARCHED / DATA CURRENCY TRACKING

Date of Government Version: 05/15/2015
Date Data Arrived at EDR: 06/02/2015
Date Made Active in Reports: 09/16/2015
Number of Days to Update: 106

Source: Drug Enforcement Administration
Telephone: 202-307-1000
Last EDR Contact: 08/31/2015
Next Scheduled EDR Contact: 12/14/2015
Data Release Frequency: Quarterly

US BROWNFIELDS: A Listing of Brownfields Sites

Brownfields are real property, the expansion, redevelopment, or reuse of which may be complicated by the presence or potential presence of a hazardous substance, pollutant, or contaminant. Cleaning up and reinvesting in these properties takes development pressures off of undeveloped, open land, and both improves and protects the environment. Assessment, Cleanup and Redevelopment Exchange System (ACRES) stores information reported by EPA Brownfields grant recipients on brownfields properties assessed or cleaned up with grant funding as well as information on Targeted Brownfields Assessments performed by EPA Regions. A listing of ACRES Brownfield sites is obtained from Cleanups in My Community. Cleanups in My Community provides information on Brownfields properties for which information is reported back to EPA, as well as areas served by Brownfields grant programs.

Date of Government Version: 06/22/2015
Date Data Arrived at EDR: 06/24/2015
Date Made Active in Reports: 09/02/2015
Number of Days to Update: 70

Source: Environmental Protection Agency
Telephone: 202-566-2777
Last EDR Contact: 06/24/2015
Next Scheduled EDR Contact: 10/05/2015
Data Release Frequency: Semi-Annually

DOD: Department of Defense Sites

This data set consists of federally owned or administered lands, administered by the Department of Defense, that have any area equal to or greater than 640 acres of the United States, Puerto Rico, and the U.S. Virgin Islands.

Date of Government Version: 12/31/2005
Date Data Arrived at EDR: 11/10/2006
Date Made Active in Reports: 01/11/2007
Number of Days to Update: 62

Source: USGS
Telephone: 888-275-8747
Last EDR Contact: 07/14/2015
Next Scheduled EDR Contact: 10/28/2015
Data Release Frequency: Semi-Annually

FUDS: Formerly Used Defense Sites

The listing includes locations of Formerly Used Defense Sites properties where the US Army Corps of Engineers is actively working or will take necessary cleanup actions.

Date of Government Version: 06/06/2014
Date Data Arrived at EDR: 09/10/2014
Date Made Active in Reports: 09/18/2014
Number of Days to Update: 8

Source: U.S. Army Corps of Engineers
Telephone: 202-528-4285
Last EDR Contact: 07/08/2015
Next Scheduled EDR Contact: 09/21/2015
Data Release Frequency: Varies

LUCIS: Land Use Control Information System

LUCIS contains records of land use control information pertaining to the former Navy Base Realignment and Closure properties.

Date of Government Version: 05/28/2015
Date Data Arrived at EDR: 05/29/2015
Date Made Active in Reports: 06/11/2015
Number of Days to Update: 13

Source: Department of the Navy
Telephone: 843-820-7326
Last EDR Contact: 08/12/2015
Next Scheduled EDR Contact: 11/30/2015
Data Release Frequency: Varies

CONSENT: Superfund (CERCLA) Consent Decrees

Major legal settlements that establish responsibility and standards for cleanup at NPL (Superfund) sites. Released periodically by United States District Courts after settlement by parties to litigation matters.

Date of Government Version: 12/31/2014
Date Data Arrived at EDR: 04/17/2015
Date Made Active in Reports: 06/02/2015
Number of Days to Update: 46

Source: Department of Justice, Consent Decree Library
Telephone: Varies
Last EDR Contact: 06/22/2015
Next Scheduled EDR Contact: 10/12/2015
Data Release Frequency: Varies

GOVERNMENT RECORDS SEARCHED / DATA CURRENCY TRACKING

ROD: Records Of Decision

Record of Decision. ROD documents mandate a permanent remedy at an NPL (Superfund) site containing technical and health information to aid in the cleanup.

Date of Government Version: 11/25/2013
Date Data Arrived at EDR: 12/12/2013
Date Made Active in Reports: 02/24/2014
Number of Days to Update: 74

Source: EPA
Telephone: 703-416-0223
Last EDR Contact: 06/12/2015
Next Scheduled EDR Contact: 09/21/2015
Data Release Frequency: Annually

UMTRA: Uranium Mill Tailings Sites

Uranium ore was mined by private companies for federal government use in national defense programs. When the mills shut down, large piles of the sand-like material (mill tailings) remain after uranium has been extracted from the ore. Levels of human exposure to radioactive materials from the piles are low; however, in some cases tailings were used as construction materials before the potential health hazards of the tailings were recognized.

Date of Government Version: 09/14/2010
Date Data Arrived at EDR: 10/07/2011
Date Made Active in Reports: 03/01/2012
Number of Days to Update: 146

Source: Department of Energy
Telephone: 505-845-0011
Last EDR Contact: 05/26/2015
Next Scheduled EDR Contact: 09/07/2015
Data Release Frequency: Varies

ODI: Open Dump Inventory

An open dump is defined as a disposal facility that does not comply with one or more of the Part 257 or Part 258 Subtitle D Criteria.

Date of Government Version: 06/30/1985
Date Data Arrived at EDR: 08/09/2004
Date Made Active in Reports: 09/17/2004
Number of Days to Update: 39

Source: Environmental Protection Agency
Telephone: 800-424-9346
Last EDR Contact: 06/09/2004
Next Scheduled EDR Contact: N/A
Data Release Frequency: No Update Planned

DEBRIS REGION 9: Torres Martinez Reservation Illegal Dump Site Locations

A listing of illegal dump sites location on the Torres Martinez Indian Reservation located in eastern Riverside County and northern Imperial County, California.

Date of Government Version: 01/12/2009
Date Data Arrived at EDR: 05/07/2009
Date Made Active in Reports: 09/21/2009
Number of Days to Update: 137

Source: EPA, Region 9
Telephone: 415-947-4219
Last EDR Contact: 07/22/2015
Next Scheduled EDR Contact: 11/09/2015
Data Release Frequency: No Update Planned

US MINES: Mines Master Index File

Contains all mine identification numbers issued for mines active or opened since 1971. The data also includes violation information.

Date of Government Version: 05/14/2015
Date Data Arrived at EDR: 06/03/2015
Date Made Active in Reports: 09/02/2015
Number of Days to Update: 91

Source: Department of Labor, Mine Safety and Health Administration
Telephone: 303-231-5959
Last EDR Contact: 09/01/2015
Next Scheduled EDR Contact: 12/14/2015
Data Release Frequency: Semi-Annually

US MINES 2: Ferrous and Nonferrous Metal Mines Database Listing

This map layer includes ferrous (ferrous metal mines are facilities that extract ferrous metals, such as iron ore or molybdenum) and nonferrous (Nonferrous metal mines are facilities that extract nonferrous metals, such as gold, silver, copper, zinc, and lead) metal mines in the United States.

Date of Government Version: 12/05/2005
Date Data Arrived at EDR: 02/29/2008
Date Made Active in Reports: 04/18/2008
Number of Days to Update: 49

Source: USGS
Telephone: 703-648-7709
Last EDR Contact: 06/05/2015
Next Scheduled EDR Contact: 09/14/2015
Data Release Frequency: Varies

GOVERNMENT RECORDS SEARCHED / DATA CURRENCY TRACKING

US MINES 3: Active Mines & Mineral Plants Database Listing

Active Mines and Mineral Processing Plant operations for commodities monitored by the Minerals Information Team of the USGS.

Date of Government Version: 04/14/2011	Source: USGS
Date Data Arrived at EDR: 06/08/2011	Telephone: 703-648-7709
Date Made Active in Reports: 09/13/2011	Last EDR Contact: 06/05/2015
Number of Days to Update: 97	Next Scheduled EDR Contact: 09/14/2015
	Data Release Frequency: Varies

TRIS: Toxic Chemical Release Inventory System

Toxic Release Inventory System. TRIS identifies facilities which release toxic chemicals to the air, water and land in reportable quantities under SARA Title III Section 313.

Date of Government Version: 12/31/2013	Source: EPA
Date Data Arrived at EDR: 02/12/2015	Telephone: 202-566-0250
Date Made Active in Reports: 06/02/2015	Last EDR Contact: 01/29/2015
Number of Days to Update: 110	Next Scheduled EDR Contact: 06/08/2015
	Data Release Frequency: Annually

TSCA: Toxic Substances Control Act

Toxic Substances Control Act. TSCA identifies manufacturers and importers of chemical substances included on the TSCA Chemical Substance Inventory list. It includes data on the production volume of these substances by plant site.

Date of Government Version: 12/31/2012	Source: EPA
Date Data Arrived at EDR: 01/15/2015	Telephone: 202-260-5521
Date Made Active in Reports: 01/29/2015	Last EDR Contact: 06/25/2015
Number of Days to Update: 14	Next Scheduled EDR Contact: 10/05/2015
	Data Release Frequency: Every 4 Years

FTTS: FIFRA/ TSCA Tracking System - FIFRA (Federal Insecticide, Fungicide, & Rodenticide Act)/TSCA (Toxic Substances Control Act)

FTTS tracks administrative cases and pesticide enforcement actions and compliance activities related to FIFRA, TSCA and EPCRA (Emergency Planning and Community Right-to-Know Act). To maintain currency, EDR contacts the Agency on a quarterly basis.

Date of Government Version: 04/09/2009	Source: EPA/Office of Prevention, Pesticides and Toxic Substances
Date Data Arrived at EDR: 04/16/2009	Telephone: 202-566-1667
Date Made Active in Reports: 05/11/2009	Last EDR Contact: 05/20/2015
Number of Days to Update: 25	Next Scheduled EDR Contact: 09/07/2015
	Data Release Frequency: Quarterly

FTTS INSP: FIFRA/ TSCA Tracking System - FIFRA (Federal Insecticide, Fungicide, & Rodenticide Act)/TSCA (Toxic Substances Control Act)

A listing of FIFRA/TSCA Tracking System (FTTS) inspections and enforcements.

Date of Government Version: 04/09/2009	Source: EPA
Date Data Arrived at EDR: 04/16/2009	Telephone: 202-566-1667
Date Made Active in Reports: 05/11/2009	Last EDR Contact: 05/20/2015
Number of Days to Update: 25	Next Scheduled EDR Contact: 09/07/2015
	Data Release Frequency: Quarterly

HIST FTTS: FIFRA/TSCA Tracking System Administrative Case Listing

A complete administrative case listing from the FIFRA/TSCA Tracking System (FTTS) for all ten EPA regions. The information was obtained from the National Compliance Database (NCDB). NCDB supports the implementation of FIFRA (Federal Insecticide, Fungicide, and Rodenticide Act) and TSCA (Toxic Substances Control Act). Some EPA regions are now closing out records. Because of that, and the fact that some EPA regions are not providing EPA Headquarters with updated records, it was decided to create a HIST FTTS database. It included records that may not be included in the newer FTTS database updates. This database is no longer updated.

GOVERNMENT RECORDS SEARCHED / DATA CURRENCY TRACKING

Date of Government Version: 10/19/2006
Date Data Arrived at EDR: 03/01/2007
Date Made Active in Reports: 04/10/2007
Number of Days to Update: 40

Source: Environmental Protection Agency
Telephone: 202-564-2501
Last EDR Contact: 12/17/2007
Next Scheduled EDR Contact: 03/17/2008
Data Release Frequency: No Update Planned

HIST FTTS INSP: FIFRA/TSCA Tracking System Inspection & Enforcement Case Listing

A complete inspection and enforcement case listing from the FIFRA/TSCA Tracking System (FTTS) for all ten EPA regions. The information was obtained from the National Compliance Database (NCDB). NCDB supports the implementation of FIFRA (Federal Insecticide, Fungicide, and Rodenticide Act) and TSCA (Toxic Substances Control Act). Some EPA regions are now closing out records. Because of that, and the fact that some EPA regions are not providing EPA Headquarters with updated records, it was decided to create a HIST FTTS database. It included records that may not be included in the newer FTTS database updates. This database is no longer updated.

Date of Government Version: 10/19/2006
Date Data Arrived at EDR: 03/01/2007
Date Made Active in Reports: 04/10/2007
Number of Days to Update: 40

Source: Environmental Protection Agency
Telephone: 202-564-2501
Last EDR Contact: 12/17/2008
Next Scheduled EDR Contact: 03/17/2008
Data Release Frequency: No Update Planned

SSTS: Section 7 Tracking Systems

Section 7 of the Federal Insecticide, Fungicide and Rodenticide Act, as amended (92 Stat. 829) requires all registered pesticide-producing establishments to submit a report to the Environmental Protection Agency by March 1st each year. Each establishment must report the types and amounts of pesticides, active ingredients and devices being produced, and those having been produced and sold or distributed in the past year.

Date of Government Version: 12/31/2009
Date Data Arrived at EDR: 12/10/2010
Date Made Active in Reports: 02/25/2011
Number of Days to Update: 77

Source: EPA
Telephone: 202-564-4203
Last EDR Contact: 07/22/2015
Next Scheduled EDR Contact: 11/09/2015
Data Release Frequency: Annually

ICIS: Integrated Compliance Information System

The Integrated Compliance Information System (ICIS) supports the information needs of the national enforcement and compliance program as well as the unique needs of the National Pollutant Discharge Elimination System (NPDES) program.

Date of Government Version: 01/23/2015
Date Data Arrived at EDR: 02/06/2015
Date Made Active in Reports: 03/09/2015
Number of Days to Update: 31

Source: Environmental Protection Agency
Telephone: 202-564-5088
Last EDR Contact: 07/09/2015
Next Scheduled EDR Contact: 10/28/2015
Data Release Frequency: Quarterly

PADS: PCB Activity Database System

PCB Activity Database. PADS Identifies generators, transporters, commercial storers and/or brokers and disposers of PCB's who are required to notify the EPA of such activities.

Date of Government Version: 07/01/2014
Date Data Arrived at EDR: 10/15/2014
Date Made Active in Reports: 11/17/2014
Number of Days to Update: 33

Source: EPA
Telephone: 202-566-0500
Last EDR Contact: 07/17/2015
Next Scheduled EDR Contact: 10/28/2015
Data Release Frequency: Annually

MLTS: Material Licensing Tracking System

MLTS is maintained by the Nuclear Regulatory Commission and contains a list of approximately 8,100 sites which possess or use radioactive materials and which are subject to NRC licensing requirements. To maintain currency, EDR contacts the Agency on a quarterly basis.

Date of Government Version: 03/31/2015
Date Data Arrived at EDR: 04/09/2015
Date Made Active in Reports: 06/11/2015
Number of Days to Update: 63

Source: Nuclear Regulatory Commission
Telephone: 301-415-7169
Last EDR Contact: 06/04/2015
Next Scheduled EDR Contact: 09/21/2015
Data Release Frequency: Quarterly

GOVERNMENT RECORDS SEARCHED / DATA CURRENCY TRACKING

RADINFO: Radiation Information Database

The Radiation Information Database (RADINFO) contains information about facilities that are regulated by U.S. Environmental Protection Agency (EPA) regulations for radiation and radioactivity.

Date of Government Version: 07/07/2015	Source: Environmental Protection Agency
Date Data Arrived at EDR: 07/09/2015	Telephone: 202-343-9775
Date Made Active in Reports: 09/16/2015	Last EDR Contact: 07/09/2015
Number of Days to Update: 69	Next Scheduled EDR Contact: 10/19/2015
	Data Release Frequency: Quarterly

FINDS: Facility Index System/Facility Registry System

Facility Index System. FINDS contains both facility information and 'pointers' to other sources that contain more detail. EDR includes the following FINDS databases in this report: PCS (Permit Compliance System), AIRS (Aerometric Information Retrieval System), DOCKET (Enforcement Docket used to manage and track information on civil judicial enforcement cases for all environmental statutes), FURS (Federal Underground Injection Control), C-DOCKET (Criminal Docket System used to track criminal enforcement actions for all environmental statutes), FFIS (Federal Facilities Information System), STATE (State Environmental Laws and Statutes), and PADS (PCB Activity Data System).

Date of Government Version: 01/18/2015	Source: EPA
Date Data Arrived at EDR: 02/27/2015	Telephone: (415) 947-8000
Date Made Active in Reports: 03/25/2015	Last EDR Contact: 06/10/2015
Number of Days to Update: 26	Next Scheduled EDR Contact: 09/21/2015
	Data Release Frequency: Quarterly

RAATS: RCRA Administrative Action Tracking System

RCRA Administration Action Tracking System. RAATS contains records based on enforcement actions issued under RCRA pertaining to major violators and includes administrative and civil actions brought by the EPA. For administration actions after September 30, 1995, data entry in the RAATS database was discontinued. EPA will retain a copy of the database for historical records. It was necessary to terminate RAATS because a decrease in agency resources made it impossible to continue to update the information contained in the database.

Date of Government Version: 04/17/1995	Source: EPA
Date Data Arrived at EDR: 07/03/1995	Telephone: 202-564-4104
Date Made Active in Reports: 08/07/1995	Last EDR Contact: 06/02/2008
Number of Days to Update: 35	Next Scheduled EDR Contact: 09/01/2008
	Data Release Frequency: No Update Planned

RMP: Risk Management Plans

When Congress passed the Clean Air Act Amendments of 1990, it required EPA to publish regulations and guidance for chemical accident prevention at facilities using extremely hazardous substances. The Risk Management Program Rule (RMP Rule) was written to implement Section 112(r) of these amendments. The rule, which built upon existing industry codes and standards, requires companies of all sizes that use certain flammable and toxic substances to develop a Risk Management Program, which includes a(n): Hazard assessment that details the potential effects of an accidental release, an accident history of the last five years, and an evaluation of worst-case and alternative accidental releases; Prevention program that includes safety precautions and maintenance, monitoring, and employee training measures; and Emergency response program that spells out emergency health care, employee training measures and procedures for informing the public and response agencies (e.g the fire department) should an accident occur.

Date of Government Version: 02/01/2015	Source: Environmental Protection Agency
Date Data Arrived at EDR: 02/13/2015	Telephone: 202-564-8600
Date Made Active in Reports: 03/25/2015	Last EDR Contact: 07/22/2015
Number of Days to Update: 40	Next Scheduled EDR Contact: 11/09/2015
	Data Release Frequency: Varies

BRS: Biennial Reporting System

The Biennial Reporting System is a national system administered by the EPA that collects data on the generation and management of hazardous waste. BRS captures detailed data from two groups: Large Quantity Generators (LQG) and Treatment, Storage, and Disposal Facilities.

GOVERNMENT RECORDS SEARCHED / DATA CURRENCY TRACKING

Date of Government Version: 12/31/2011
Date Data Arrived at EDR: 02/26/2013
Date Made Active in Reports: 04/19/2013
Number of Days to Update: 52

Source: EPA/NTIS
Telephone: 800-424-9346
Last EDR Contact: 05/29/2015
Next Scheduled EDR Contact: 09/07/2015
Data Release Frequency: Biennially

EPA WATCH LIST: EPA WATCH LIST

EPA maintains a "Watch List" to facilitate dialogue between EPA, state and local environmental agencies on enforcement matters relating to facilities with alleged violations identified as either significant or high priority. Being on the Watch List does not mean that the facility has actually violated the law only that an investigation by EPA or a state or local environmental agency has led those organizations to allege that an unproven violation has in fact occurred. Being on the Watch List does not represent a higher level of concern regarding the alleged violations that were detected, but instead indicates cases requiring additional dialogue between EPA, state and local agencies - primarily because of the length of time the alleged violation has gone unaddressed or unresolved.

Date of Government Version: 08/30/2013
Date Data Arrived at EDR: 03/21/2014
Date Made Active in Reports: 06/17/2014
Number of Days to Update: 88

Source: Environmental Protection Agency
Telephone: 617-520-3000
Last EDR Contact: 08/04/2015
Next Scheduled EDR Contact: 11/23/2015
Data Release Frequency: Quarterly

PCB TRANSFORMER: PCB Transformer Registration Database

The database of PCB transformer registrations that includes all PCB registration submittals.

Date of Government Version: 02/01/2011
Date Data Arrived at EDR: 10/19/2011
Date Made Active in Reports: 01/10/2012
Number of Days to Update: 83

Source: Environmental Protection Agency
Telephone: 202-566-0517
Last EDR Contact: 07/31/2015
Next Scheduled EDR Contact: 11/09/2015
Data Release Frequency: Varies

COAL ASH DOE: Steam-Electric Plant Operation Data

A listing of power plants that store ash in surface ponds.

Date of Government Version: 12/31/2005
Date Data Arrived at EDR: 08/07/2009
Date Made Active in Reports: 10/22/2009
Number of Days to Update: 76

Source: Department of Energy
Telephone: 202-586-8719
Last EDR Contact: 07/13/2015
Next Scheduled EDR Contact: 10/28/2015
Data Release Frequency: Varies

SCRD DRYCLEANERS: State Coalition for Remediation of Drycleaners Listing

The State Coalition for Remediation of Drycleaners was established in 1998, with support from the U.S. EPA Office of Superfund Remediation and Technology Innovation. It is comprised of representatives of states with established drycleaner remediation programs. Currently the member states are Alabama, Connecticut, Florida, Illinois, Kansas, Minnesota, Missouri, North Carolina, Oregon, South Carolina, Tennessee, Texas, and Wisconsin.

Date of Government Version: 03/07/2011
Date Data Arrived at EDR: 03/09/2011
Date Made Active in Reports: 05/02/2011
Number of Days to Update: 54

Source: Environmental Protection Agency
Telephone: 615-532-8599
Last EDR Contact: 05/21/2015
Next Scheduled EDR Contact: 08/31/2015
Data Release Frequency: Varies

FEDERAL FACILITY: Federal Facility Site Information listing

A listing of National Priority List (NPL) and Base Realignment and Closure (BRAC) sites found in the Comprehensive Environmental Response, Compensation and Liability Information System (CERCLIS) Database where EPA Federal Facilities Restoration and Reuse Office is involved in cleanup activities.

Date of Government Version: 03/26/2015
Date Data Arrived at EDR: 04/08/2015
Date Made Active in Reports: 06/11/2015
Number of Days to Update: 64

Source: Environmental Protection Agency
Telephone: 703-603-8704
Last EDR Contact: 07/10/2015
Next Scheduled EDR Contact: 10/19/2015
Data Release Frequency: Varies

GOVERNMENT RECORDS SEARCHED / DATA CURRENCY TRACKING

COAL ASH EPA: Coal Combustion Residues Surface Impoundments List

A listing of coal combustion residues surface impoundments with high hazard potential ratings.

Date of Government Version: 07/01/2014	Source: Environmental Protection Agency
Date Data Arrived at EDR: 09/10/2014	Telephone: N/A
Date Made Active in Reports: 10/20/2014	Last EDR Contact: 06/12/2015
Number of Days to Update: 40	Next Scheduled EDR Contact: 09/21/2015
	Data Release Frequency: Varies

FEMA UST: Underground Storage Tank Listing

A listing of all FEMA owned underground storage tanks.

Date of Government Version: 01/01/2010	Source: FEMA
Date Data Arrived at EDR: 02/16/2010	Telephone: 202-646-5797
Date Made Active in Reports: 04/12/2010	Last EDR Contact: 07/10/2015
Number of Days to Update: 55	Next Scheduled EDR Contact: 10/28/2015
	Data Release Frequency: Varies

US AIRS MINOR: Air Facility System Data

A listing of minor source facilities.

Date of Government Version: 07/22/2015	Source: EPA
Date Data Arrived at EDR: 07/24/2015	Telephone: 202-564-2496
Date Made Active in Reports: 09/02/2015	Last EDR Contact: 06/22/2015
Number of Days to Update: 40	Next Scheduled EDR Contact: 10/22/2015
	Data Release Frequency: Annually

US AIRS (AFS): Aerometric Information Retrieval System Facility Subsystem (AFS)

The database is a sub-system of Aerometric Information Retrieval System (AIRS). AFS contains compliance data on air pollution point sources regulated by the U.S. EPA and/or state and local air regulatory agencies. This information comes from source reports by various stationary sources of air pollution, such as electric power plants, steel mills, factories, and universities, and provides information about the air pollutants they produce. Action, air program, air program pollutant, and general level plant data. It is used to track emissions and compliance data from industrial plants.

Date of Government Version: 07/22/2015	Source: EPA
Date Data Arrived at EDR: 07/24/2015	Telephone: 202-564-2496
Date Made Active in Reports: 09/02/2015	Last EDR Contact: 06/22/2015
Number of Days to Update: 40	Next Scheduled EDR Contact: 10/05/2015
	Data Release Frequency: Annually

US HIST CDL: National Clandestine Laboratory Register

A listing of clandestine drug lab locations. The U.S. Department of Justice ("the Department") provides this web site as a public service. It contains addresses of some locations where law enforcement agencies reported they found chemicals or other items that indicated the presence of either clandestine drug laboratories or dumpsites. In most cases, the source of the entries is not the Department, and the Department has not verified the entry and does not guarantee its accuracy. Members of the public must verify the accuracy of all entries by, for example, contacting local law enforcement and local health departments.

Date of Government Version: 06/01/2015	Source: Drug Enforcement Administration
Date Data Arrived at EDR: 06/02/2015	Telephone: 202-307-1000
Date Made Active in Reports: 09/16/2015	Last EDR Contact: 08/31/2015
Number of Days to Update: 106	Next Scheduled EDR Contact: 12/14/2015
	Data Release Frequency: No Update Planned

US FIN ASSUR: Financial Assurance Information

All owners and operators of facilities that treat, store, or dispose of hazardous waste are required to provide proof that they will have sufficient funds to pay for the clean up, closure, and post-closure care of their facilities.

GOVERNMENT RECORDS SEARCHED / DATA CURRENCY TRACKING

Date of Government Version: 06/01/2015
Date Data Arrived at EDR: 06/02/2015
Date Made Active in Reports: 09/16/2015
Number of Days to Update: 106

Source: Environmental Protection Agency
Telephone: 202-566-1917
Last EDR Contact: 08/12/2015
Next Scheduled EDR Contact: 11/30/2015
Data Release Frequency: Quarterly

PRP: Potentially Responsible Parties

A listing of verified Potentially Responsible Parties

Date of Government Version: 10/25/2013
Date Data Arrived at EDR: 10/17/2014
Date Made Active in Reports: 10/20/2014
Number of Days to Update: 3

Source: EPA
Telephone: 202-564-6023
Last EDR Contact: 05/14/2015
Next Scheduled EDR Contact: 08/24/2015
Data Release Frequency: Quarterly

2020 COR ACTION: 2020 Corrective Action Program List

The EPA has set ambitious goals for the RCRA Corrective Action program by creating the 2020 Corrective Action Universe. This RCRA cleanup baseline includes facilities expected to need corrective action. The 2020 universe contains a wide variety of sites. Some properties are heavily contaminated while others were contaminated but have since been cleaned up. Still others have not been fully investigated yet, and may require little or no remediation. Inclusion in the 2020 Universe does not necessarily imply failure on the part of a facility to meet its RCRA obligations.

Date of Government Version: 04/22/2013
Date Data Arrived at EDR: 03/03/2015
Date Made Active in Reports: 03/09/2015
Number of Days to Update: 6

Source: Environmental Protection Agency
Telephone: 703-308-4044
Last EDR Contact: 05/14/2015
Next Scheduled EDR Contact: 08/24/2015
Data Release Frequency: Varies

LEAD SMELTER 2: Lead Smelter Sites

A list of several hundred sites in the U.S. where secondary lead smelting was done from 1931 and 1964. These sites may pose a threat to public health through ingestion or inhalation of contaminated soil or dust

Date of Government Version: 04/05/2001
Date Data Arrived at EDR: 10/27/2010
Date Made Active in Reports: 12/02/2010
Number of Days to Update: 36

Source: American Journal of Public Health
Telephone: 703-305-6451
Last EDR Contact: 12/02/2009
Next Scheduled EDR Contact: N/A
Data Release Frequency: No Update Planned

LEAD SMELTER 1: Lead Smelter Sites

A listing of former lead smelter site locations.

Date of Government Version: 11/25/2014
Date Data Arrived at EDR: 11/26/2014
Date Made Active in Reports: 01/29/2015
Number of Days to Update: 64

Source: Environmental Protection Agency
Telephone: 703-603-8787
Last EDR Contact: 07/07/2015
Next Scheduled EDR Contact: 10/19/2015
Data Release Frequency: Varies

STATE AND LOCAL RECORDS

HIST CAL-SITES: Calsites Database

The Calsites database contains potential or confirmed hazardous substance release properties. In 1996, California EPA reevaluated and significantly reduced the number of sites in the Calsites database. No longer updated by the state agency. It has been replaced by ENVIROSTOR.

Date of Government Version: 08/08/2005
Date Data Arrived at EDR: 08/03/2006
Date Made Active in Reports: 08/24/2006
Number of Days to Update: 21

Source: Department of Toxic Substance Control
Telephone: 916-323-3400
Last EDR Contact: 02/23/2009
Next Scheduled EDR Contact: 05/25/2009
Data Release Frequency: No Update Planned

GOVERNMENT RECORDS SEARCHED / DATA CURRENCY TRACKING

CA BOND EXP. PLAN: Bond Expenditure Plan

Department of Health Services developed a site-specific expenditure plan as the basis for an appropriation of Hazardous Substance Cleanup Bond Act funds. It is not updated.

Date of Government Version: 01/01/1989
Date Data Arrived at EDR: 07/27/1994
Date Made Active in Reports: 08/02/1994
Number of Days to Update: 6

Source: Department of Health Services
Telephone: 916-255-2118
Last EDR Contact: 05/31/1994
Next Scheduled EDR Contact: N/A
Data Release Frequency: No Update Planned

SCH: School Property Evaluation Program

This category contains proposed and existing school sites that are being evaluated by DTSC for possible hazardous materials contamination. In some cases, these properties may be listed in the CalSites category depending on the level of threat to public health and safety or the environment they pose.

Date of Government Version: 08/03/2015
Date Data Arrived at EDR: 08/04/2015
Date Made Active in Reports: 09/03/2015
Number of Days to Update: 30

Source: Department of Toxic Substances Control
Telephone: 916-323-3400
Last EDR Contact: 08/04/2015
Next Scheduled EDR Contact: 11/16/2015
Data Release Frequency: Quarterly

TOXIC PITS: Toxic Pits Cleanup Act Sites

Toxic PITS Cleanup Act Sites. TOXIC PITS identifies sites suspected of containing hazardous substances where cleanup has not yet been completed.

Date of Government Version: 07/01/1995
Date Data Arrived at EDR: 08/30/1995
Date Made Active in Reports: 09/26/1995
Number of Days to Update: 27

Source: State Water Resources Control Board
Telephone: 916-227-4364
Last EDR Contact: 01/26/2009
Next Scheduled EDR Contact: 04/27/2009
Data Release Frequency: No Update Planned

SWF/LF (SWIS): Solid Waste Information System

Active, Closed and Inactive Landfills. SWF/LF records typically contain an inventory of solid waste disposal facilities or landfills. These may be active or inactive facilities or open dumps that failed to meet RCRA Section 4004 criteria for solid waste landfills or disposal sites.

Date of Government Version: 08/17/2015
Date Data Arrived at EDR: 08/18/2015
Date Made Active in Reports: 09/03/2015
Number of Days to Update: 16

Source: Department of Resources Recycling and Recovery
Telephone: 916-341-6320
Last EDR Contact: 08/18/2015
Next Scheduled EDR Contact: 11/30/2015
Data Release Frequency: Quarterly

UIC: UIC Listing

A listing of wells identified as underground injection wells, in the California Oil and Gas Wells database.

Date of Government Version: 11/19/2014
Date Data Arrived at EDR: 12/15/2014
Date Made Active in Reports: 01/29/2015
Number of Days to Update: 45

Source: Department of Conservation
Telephone: 916-445-2408
Last EDR Contact: 06/19/2015
Next Scheduled EDR Contact: 09/28/2015
Data Release Frequency: Varies

WDS: Waste Discharge System

Sites which have been issued waste discharge requirements.

Date of Government Version: 06/19/2007
Date Data Arrived at EDR: 06/20/2007
Date Made Active in Reports: 06/29/2007
Number of Days to Update: 9

Source: State Water Resources Control Board
Telephone: 916-341-5227
Last EDR Contact: 05/20/2015
Next Scheduled EDR Contact: 09/07/2015
Data Release Frequency: Quarterly

GOVERNMENT RECORDS SEARCHED / DATA CURRENCY TRACKING

NPDES: NPDES Permits Listing

A listing of NPDES permits, including stormwater.

Date of Government Version: 08/17/2015	Source: State Water Resources Control Board
Date Data Arrived at EDR: 08/18/2015	Telephone: 916-445-9379
Date Made Active in Reports: 09/11/2015	Last EDR Contact: 08/18/2015
Number of Days to Update: 24	Next Scheduled EDR Contact: 11/30/2015
	Data Release Frequency: Quarterly

CORTESE: "Cortese" Hazardous Waste & Substances Sites List

The sites for the list are designated by the State Water Resource Control Board (LUST), the Integrated Waste Board (SWF/LS), and the Department of Toxic Substances Control (Cal-Sites).

Date of Government Version: 06/24/2015	Source: CAL EPA/Office of Emergency Information
Date Data Arrived at EDR: 06/26/2015	Telephone: 916-323-3400
Date Made Active in Reports: 07/14/2015	Last EDR Contact: 06/26/2015
Number of Days to Update: 18	Next Scheduled EDR Contact: 10/12/2015
	Data Release Frequency: Quarterly

HIST CORTESE: Hazardous Waste & Substance Site List

The sites for the list are designated by the State Water Resource Control Board [LUST], the Integrated Waste Board [SWF/LS], and the Department of Toxic Substances Control [CALSITES]. This listing is no longer updated by the state agency.

Date of Government Version: 04/01/2001	Source: Department of Toxic Substances Control
Date Data Arrived at EDR: 01/22/2009	Telephone: 916-323-3400
Date Made Active in Reports: 04/08/2009	Last EDR Contact: 01/22/2009
Number of Days to Update: 76	Next Scheduled EDR Contact: N/A
	Data Release Frequency: No Update Planned

SWRCY: Recycler Database

A listing of recycling facilities in California.

Date of Government Version: 06/15/2015	Source: Department of Conservation
Date Data Arrived at EDR: 06/17/2015	Telephone: 916-323-3836
Date Made Active in Reports: 08/03/2015	Last EDR Contact: 06/17/2015
Number of Days to Update: 47	Next Scheduled EDR Contact: 09/28/2015
	Data Release Frequency: Quarterly

LUST REG 3: Leaking Underground Storage Tank Database

Leaking Underground Storage Tank locations. Monterey, San Benito, San Luis Obispo, Santa Barbara, Santa Cruz counties.

Date of Government Version: 05/19/2003	Source: California Regional Water Quality Control Board Central Coast Region (3)
Date Data Arrived at EDR: 05/19/2003	Telephone: 805-542-4786
Date Made Active in Reports: 06/02/2003	Last EDR Contact: 07/18/2011
Number of Days to Update: 14	Next Scheduled EDR Contact: 10/31/2011
	Data Release Frequency: No Update Planned

LUST REG 6L: Leaking Underground Storage Tank Case Listing

For more current information, please refer to the State Water Resources Control Board's LUST database.

Date of Government Version: 09/09/2003	Source: California Regional Water Quality Control Board Lahontan Region (6)
Date Data Arrived at EDR: 09/10/2003	Telephone: 530-542-5572
Date Made Active in Reports: 10/07/2003	Last EDR Contact: 09/12/2011
Number of Days to Update: 27	Next Scheduled EDR Contact: 12/26/2011
	Data Release Frequency: No Update Planned

LUST REG 6V: Leaking Underground Storage Tank Case Listing

Leaking Underground Storage Tank locations. Inyo, Kern, Los Angeles, Mono, San Bernardino counties.

GOVERNMENT RECORDS SEARCHED / DATA CURRENCY TRACKING

Date of Government Version: 06/07/2005
Date Data Arrived at EDR: 06/07/2005
Date Made Active in Reports: 06/29/2005
Number of Days to Update: 22

Source: California Regional Water Quality Control Board Victorville Branch Office (6)
Telephone: 760-241-7365
Last EDR Contact: 09/12/2011
Next Scheduled EDR Contact: 12/26/2011
Data Release Frequency: No Update Planned

LUST REG 7: Leaking Underground Storage Tank Case Listing

Leaking Underground Storage Tank locations. Imperial, Riverside, San Diego, Santa Barbara counties.

Date of Government Version: 02/26/2004
Date Data Arrived at EDR: 02/26/2004
Date Made Active in Reports: 03/24/2004
Number of Days to Update: 27

Source: California Regional Water Quality Control Board Colorado River Basin Region (7)
Telephone: 760-776-8943
Last EDR Contact: 08/01/2011
Next Scheduled EDR Contact: 11/14/2011
Data Release Frequency: No Update Planned

LUST REG 4: Underground Storage Tank Leak List

Los Angeles, Ventura counties. For more current information, please refer to the State Water Resources Control Board's LUST database.

Date of Government Version: 09/07/2004
Date Data Arrived at EDR: 09/07/2004
Date Made Active in Reports: 10/12/2004
Number of Days to Update: 35

Source: California Regional Water Quality Control Board Los Angeles Region (4)
Telephone: 213-576-6710
Last EDR Contact: 09/06/2011
Next Scheduled EDR Contact: 12/19/2011
Data Release Frequency: No Update Planned

LUST REG 5: Leaking Underground Storage Tank Database

Leaking Underground Storage Tank locations. Alameda, Alpine, Amador, Butte, Colusa, Contra Costa, Calveras, El Dorado, Fresno, Glenn, Kern, Kings, Lake, Lassen, Madera, Mariposa, Merced, Modoc, Napa, Nevada, Placer, Plumas, Sacramento, San Joaquin, Shasta, Solano, Stanislaus, Sutter, Tehama, Tulare, Tuolumne, Yolo, Yuba counties.

Date of Government Version: 07/01/2008
Date Data Arrived at EDR: 07/22/2008
Date Made Active in Reports: 07/31/2008
Number of Days to Update: 9

Source: California Regional Water Quality Control Board Central Valley Region (5)
Telephone: 916-464-4834
Last EDR Contact: 07/01/2011
Next Scheduled EDR Contact: 10/17/2011
Data Release Frequency: No Update Planned

LUST: Geotracker's Leaking Underground Fuel Tank Report

Leaking Underground Storage Tank Incident Reports. LUST records contain an inventory of reported leaking underground storage tank incidents. Not all states maintain these records, and the information stored varies by state. For more information on a particular leaking underground storage tank sites, please contact the appropriate regulatory agency.

Date of Government Version: 06/15/2015
Date Data Arrived at EDR: 06/17/2015
Date Made Active in Reports: 07/14/2015
Number of Days to Update: 27

Source: State Water Resources Control Board
Telephone: see region list
Last EDR Contact: 06/17/2015
Next Scheduled EDR Contact: 09/28/2015
Data Release Frequency: Quarterly

LUST REG 1: Active Toxic Site Investigation

Del Norte, Humboldt, Lake, Mendocino, Modoc, Siskiyou, Sonoma, Trinity counties. For more current information, please refer to the State Water Resources Control Board's LUST database.

Date of Government Version: 02/01/2001
Date Data Arrived at EDR: 02/28/2001
Date Made Active in Reports: 03/29/2001
Number of Days to Update: 29

Source: California Regional Water Quality Control Board North Coast (1)
Telephone: 707-570-3769
Last EDR Contact: 08/01/2011
Next Scheduled EDR Contact: 11/14/2011
Data Release Frequency: No Update Planned

LUST REG 9: Leaking Underground Storage Tank Report

Orange, Riverside, San Diego counties. For more current information, please refer to the State Water Resources Control Board's LUST database.

GOVERNMENT RECORDS SEARCHED / DATA CURRENCY TRACKING

Date of Government Version: 03/01/2001
Date Data Arrived at EDR: 04/23/2001
Date Made Active in Reports: 05/21/2001
Number of Days to Update: 28

Source: California Regional Water Quality Control Board San Diego Region (9)
Telephone: 858-637-5595
Last EDR Contact: 09/26/2011
Next Scheduled EDR Contact: 01/09/2012
Data Release Frequency: No Update Planned

LUST REG 8: Leaking Underground Storage Tanks

California Regional Water Quality Control Board Santa Ana Region (8). For more current information, please refer to the State Water Resources Control Board's LUST database.

Date of Government Version: 02/14/2005
Date Data Arrived at EDR: 02/15/2005
Date Made Active in Reports: 03/28/2005
Number of Days to Update: 41

Source: California Regional Water Quality Control Board Santa Ana Region (8)
Telephone: 909-782-4496
Last EDR Contact: 08/15/2011
Next Scheduled EDR Contact: 11/28/2011
Data Release Frequency: Varies

LUST REG 2: Fuel Leak List

Leaking Underground Storage Tank locations. Alameda, Contra Costa, Marin, Napa, San Francisco, San Mateo, Santa Clara, Solano, Sonoma counties.

Date of Government Version: 09/30/2004
Date Data Arrived at EDR: 10/20/2004
Date Made Active in Reports: 11/19/2004
Number of Days to Update: 30

Source: California Regional Water Quality Control Board San Francisco Bay Region (2)
Telephone: 510-622-2433
Last EDR Contact: 09/19/2011
Next Scheduled EDR Contact: 01/02/2012
Data Release Frequency: Quarterly

CA FID UST: Facility Inventory Database

The Facility Inventory Database (FID) contains a historical listing of active and inactive underground storage tank locations from the State Water Resource Control Board. Refer to local/county source for current data.

Date of Government Version: 10/31/1994
Date Data Arrived at EDR: 09/05/1995
Date Made Active in Reports: 09/29/1995
Number of Days to Update: 24

Source: California Environmental Protection Agency
Telephone: 916-341-5851
Last EDR Contact: 12/28/1998
Next Scheduled EDR Contact: N/A
Data Release Frequency: No Update Planned

SLIC: Statewide SLIC Cases

The SLIC (Spills, Leaks, Investigations and Cleanup) program is designed to protect and restore water quality from spills, leaks, and similar discharges.

Date of Government Version: 06/15/2015
Date Data Arrived at EDR: 06/17/2015
Date Made Active in Reports: 07/14/2015
Number of Days to Update: 27

Source: State Water Resources Control Board
Telephone: 866-480-1028
Last EDR Contact: 06/17/2015
Next Scheduled EDR Contact: 09/28/2015
Data Release Frequency: Varies

SLIC REG 1: Active Toxic Site Investigations

The SLIC (Spills, Leaks, Investigations and Cleanup) program is designed to protect and restore water quality from spills, leaks, and similar discharges.

Date of Government Version: 04/03/2003
Date Data Arrived at EDR: 04/07/2003
Date Made Active in Reports: 04/25/2003
Number of Days to Update: 18

Source: California Regional Water Quality Control Board, North Coast Region (1)
Telephone: 707-576-2220
Last EDR Contact: 08/01/2011
Next Scheduled EDR Contact: 11/14/2011
Data Release Frequency: No Update Planned

SLIC REG 2: Spills, Leaks, Investigation & Cleanup Cost Recovery Listing

The SLIC (Spills, Leaks, Investigations and Cleanup) program is designed to protect and restore water quality from spills, leaks, and similar discharges.

GOVERNMENT RECORDS SEARCHED / DATA CURRENCY TRACKING

Date of Government Version: 09/30/2004
Date Data Arrived at EDR: 10/20/2004
Date Made Active in Reports: 11/19/2004
Number of Days to Update: 30

Source: Regional Water Quality Control Board San Francisco Bay Region (2)
Telephone: 510-286-0457
Last EDR Contact: 09/19/2011
Next Scheduled EDR Contact: 01/02/2012
Data Release Frequency: Quarterly

SLIC REG 3: Spills, Leaks, Investigation & Cleanup Cost Recovery Listing

The SLIC (Spills, Leaks, Investigations and Cleanup) program is designed to protect and restore water quality from spills, leaks, and similar discharges.

Date of Government Version: 05/18/2006
Date Data Arrived at EDR: 05/18/2006
Date Made Active in Reports: 06/15/2006
Number of Days to Update: 28

Source: California Regional Water Quality Control Board Central Coast Region (3)
Telephone: 805-549-3147
Last EDR Contact: 07/18/2011
Next Scheduled EDR Contact: 10/31/2011
Data Release Frequency: Semi-Annually

SLIC REG 4: Spills, Leaks, Investigation & Cleanup Cost Recovery Listing

The SLIC (Spills, Leaks, Investigations and Cleanup) program is designed to protect and restore water quality from spills, leaks, and similar discharges.

Date of Government Version: 11/17/2004
Date Data Arrived at EDR: 11/18/2004
Date Made Active in Reports: 01/04/2005
Number of Days to Update: 47

Source: Region Water Quality Control Board Los Angeles Region (4)
Telephone: 213-576-6600
Last EDR Contact: 07/01/2011
Next Scheduled EDR Contact: 10/17/2011
Data Release Frequency: Varies

SLIC REG 5: Spills, Leaks, Investigation & Cleanup Cost Recovery Listing

The SLIC (Spills, Leaks, Investigations and Cleanup) program is designed to protect and restore water quality from spills, leaks, and similar discharges.

Date of Government Version: 04/01/2005
Date Data Arrived at EDR: 04/05/2005
Date Made Active in Reports: 04/21/2005
Number of Days to Update: 16

Source: Regional Water Quality Control Board Central Valley Region (5)
Telephone: 916-464-3291
Last EDR Contact: 09/12/2011
Next Scheduled EDR Contact: 12/26/2011
Data Release Frequency: Semi-Annually

SLIC REG 6V: Spills, Leaks, Investigation & Cleanup Cost Recovery Listing

The SLIC (Spills, Leaks, Investigations and Cleanup) program is designed to protect and restore water quality from spills, leaks, and similar discharges.

Date of Government Version: 05/24/2005
Date Data Arrived at EDR: 05/25/2005
Date Made Active in Reports: 06/16/2005
Number of Days to Update: 22

Source: Regional Water Quality Control Board, Victorville Branch
Telephone: 619-241-6583
Last EDR Contact: 08/15/2011
Next Scheduled EDR Contact: 11/28/2011
Data Release Frequency: Semi-Annually

SLIC REG 6L: SLIC Sites

The SLIC (Spills, Leaks, Investigations and Cleanup) program is designed to protect and restore water quality from spills, leaks, and similar discharges.

Date of Government Version: 09/07/2004
Date Data Arrived at EDR: 09/07/2004
Date Made Active in Reports: 10/12/2004
Number of Days to Update: 35

Source: California Regional Water Quality Control Board, Lahontan Region
Telephone: 530-542-5574
Last EDR Contact: 08/15/2011
Next Scheduled EDR Contact: 11/28/2011
Data Release Frequency: No Update Planned

SLIC REG 7: SLIC List

The SLIC (Spills, Leaks, Investigations and Cleanup) program is designed to protect and restore water quality from spills, leaks, and similar discharges.

GOVERNMENT RECORDS SEARCHED / DATA CURRENCY TRACKING

Date of Government Version: 11/24/2004
Date Data Arrived at EDR: 11/29/2004
Date Made Active in Reports: 01/04/2005
Number of Days to Update: 36

Source: California Regional Quality Control Board, Colorado River Basin Region
Telephone: 760-346-7491
Last EDR Contact: 08/01/2011
Next Scheduled EDR Contact: 11/14/2011
Data Release Frequency: No Update Planned

SLIC REG 8: Spills, Leaks, Investigation & Cleanup Cost Recovery Listing

The SLIC (Spills, Leaks, Investigations and Cleanup) program is designed to protect and restore water quality from spills, leaks, and similar discharges.

Date of Government Version: 04/03/2008
Date Data Arrived at EDR: 04/03/2008
Date Made Active in Reports: 04/14/2008
Number of Days to Update: 11

Source: California Region Water Quality Control Board Santa Ana Region (8)
Telephone: 951-782-3298
Last EDR Contact: 09/12/2011
Next Scheduled EDR Contact: 12/26/2011
Data Release Frequency: Semi-Annually

SLIC REG 9: Spills, Leaks, Investigation & Cleanup Cost Recovery Listing

The SLIC (Spills, Leaks, Investigations and Cleanup) program is designed to protect and restore water quality from spills, leaks, and similar discharges.

Date of Government Version: 09/10/2007
Date Data Arrived at EDR: 09/11/2007
Date Made Active in Reports: 09/28/2007
Number of Days to Update: 17

Source: California Regional Water Quality Control Board San Diego Region (9)
Telephone: 858-467-2980
Last EDR Contact: 08/08/2011
Next Scheduled EDR Contact: 11/21/2011
Data Release Frequency: Annually

UST: Active UST Facilities

Active UST facilities gathered from the local regulatory agencies

Date of Government Version: 06/15/2015
Date Data Arrived at EDR: 06/17/2015
Date Made Active in Reports: 07/06/2015
Number of Days to Update: 19

Source: SWRCB
Telephone: 916-341-5851
Last EDR Contact: 06/17/2015
Next Scheduled EDR Contact: 09/28/2015
Data Release Frequency: Semi-Annually

UST MENDOCINO: Mendocino County UST Database

A listing of underground storage tank locations in Mendocino County.

Date of Government Version: 09/23/2009
Date Data Arrived at EDR: 09/23/2009
Date Made Active in Reports: 10/01/2009
Number of Days to Update: 8

Source: Department of Public Health
Telephone: 707-463-4466
Last EDR Contact: 06/01/2015
Next Scheduled EDR Contact: 09/14/2015
Data Release Frequency: Annually

HIST UST: Hazardous Substance Storage Container Database

The Hazardous Substance Storage Container Database is a historical listing of UST sites. Refer to local/county source for current data.

Date of Government Version: 10/15/1990
Date Data Arrived at EDR: 01/25/1991
Date Made Active in Reports: 02/12/1991
Number of Days to Update: 18

Source: State Water Resources Control Board
Telephone: 916-341-5851
Last EDR Contact: 07/26/2001
Next Scheduled EDR Contact: N/A
Data Release Frequency: No Update Planned

LIENS: Environmental Liens Listing

A listing of property locations with environmental liens for California where DTSC is a lien holder.

Date of Government Version: 06/11/2015
Date Data Arrived at EDR: 06/16/2015
Date Made Active in Reports: 07/14/2015
Number of Days to Update: 28

Source: Department of Toxic Substances Control
Telephone: 916-323-3400
Last EDR Contact: 06/05/2015
Next Scheduled EDR Contact: 09/21/2015
Data Release Frequency: Varies

GOVERNMENT RECORDS SEARCHED / DATA CURRENCY TRACKING

SWEEPS UST: SWEEPS UST Listing

Statewide Environmental Evaluation and Planning System. This underground storage tank listing was updated and maintained by a company contacted by the SWRCB in the early 1990's. The listing is no longer updated or maintained. The local agency is the contact for more information on a site on the SWEEPS list.

Date of Government Version: 06/01/1994	Source: State Water Resources Control Board
Date Data Arrived at EDR: 07/07/2005	Telephone: N/A
Date Made Active in Reports: 08/11/2005	Last EDR Contact: 06/03/2005
Number of Days to Update: 35	Next Scheduled EDR Contact: N/A
	Data Release Frequency: No Update Planned

CHMIRS: California Hazardous Material Incident Report System

California Hazardous Material Incident Reporting System. CHMIRS contains information on reported hazardous material incidents (accidental releases or spills).

Date of Government Version: 06/15/2015	Source: Office of Emergency Services
Date Data Arrived at EDR: 07/28/2015	Telephone: 916-845-8400
Date Made Active in Reports: 08/03/2015	Last EDR Contact: 07/28/2015
Number of Days to Update: 6	Next Scheduled EDR Contact: 11/09/2015
	Data Release Frequency: Varies

LDS: Land Disposal Sites Listing

The Land Disposal program regulates of waste discharge to land for treatment, storage and disposal in waste management units.

Date of Government Version: 06/15/2015	Source: State Water Quality Control Board
Date Data Arrived at EDR: 06/17/2015	Telephone: 866-480-1028
Date Made Active in Reports: 07/14/2015	Last EDR Contact: 06/17/2015
Number of Days to Update: 27	Next Scheduled EDR Contact: 09/28/2015
	Data Release Frequency: Quarterly

MCS: Military Cleanup Sites Listing

The State Water Resources Control Board and nine Regional Water Quality Control Boards partner with the Department of Defense (DoD) through the Defense and State Memorandum of Agreement (DSMOA) to oversee the investigation and remediation of water quality issues at military facilities.

Date of Government Version: 06/15/2015	Source: State Water Resources Control Board
Date Data Arrived at EDR: 06/17/2015	Telephone: 866-480-1028
Date Made Active in Reports: 07/14/2015	Last EDR Contact: 06/17/2015
Number of Days to Update: 27	Next Scheduled EDR Contact: 09/28/2015
	Data Release Frequency: Quarterly

AST: Aboveground Petroleum Storage Tank Facilities

A listing of aboveground storage tank petroleum storage tank locations.

Date of Government Version: 08/01/2009	Source: California Environmental Protection Agency
Date Data Arrived at EDR: 09/10/2009	Telephone: 916-327-5092
Date Made Active in Reports: 10/01/2009	Last EDR Contact: 07/13/2015
Number of Days to Update: 21	Next Scheduled EDR Contact: 10/12/2015
	Data Release Frequency: Quarterly

NOTIFY 65: Proposition 65 Records

Listings of all Proposition 65 incidents reported to counties by the State Water Resources Control Board and the Regional Water Quality Control Board. This database is no longer updated by the reporting agency.

Date of Government Version: 10/21/1993	Source: State Water Resources Control Board
Date Data Arrived at EDR: 11/01/1993	Telephone: 916-445-3846
Date Made Active in Reports: 11/19/1993	Last EDR Contact: 06/17/2015
Number of Days to Update: 18	Next Scheduled EDR Contact: 10/05/2015
	Data Release Frequency: No Update Planned

GOVERNMENT RECORDS SEARCHED / DATA CURRENCY TRACKING

DEED: Deed Restriction Listing

Site Mitigation and Brownfields Reuse Program Facility Sites with Deed Restrictions & Hazardous Waste Management Program Facility Sites with Deed / Land Use Restriction. The DTSC Site Mitigation and Brownfields Reuse Program (SMBRP) list includes sites cleaned up under the program's oversight and generally does not include current or former hazardous waste facilities that required a hazardous waste facility permit. The list represents deed restrictions that are active. Some sites have multiple deed restrictions. The DTSC Hazardous Waste Management Program (HWMP) has developed a list of current or former hazardous waste facilities that have a recorded land use restriction at the local county recorder's office. The land use restrictions on this list were required by the DTSC HWMP as a result of the presence of hazardous substances that remain on site after the facility (or part of the facility) has been closed or cleaned up. The types of land use restriction include deed notice, deed restriction, or a land use restriction that binds current and future owners.

Date of Government Version: 06/08/2015	Source: DTSC and SWRCB
Date Data Arrived at EDR: 06/09/2015	Telephone: 916-323-3400
Date Made Active in Reports: 07/14/2015	Last EDR Contact: 06/09/2015
Number of Days to Update: 35	Next Scheduled EDR Contact: 09/21/2015
	Data Release Frequency: Semi-Annually

VCP: Voluntary Cleanup Program Properties

Contains low threat level properties with either confirmed or unconfirmed releases and the project proponents have request that DTSC oversee investigation and/or cleanup activities and have agreed to provide coverage for DTSC's costs.

Date of Government Version: 08/03/2015	Source: Department of Toxic Substances Control
Date Data Arrived at EDR: 08/04/2015	Telephone: 916-323-3400
Date Made Active in Reports: 09/03/2015	Last EDR Contact: 08/04/2015
Number of Days to Update: 30	Next Scheduled EDR Contact: 11/16/2015
	Data Release Frequency: Quarterly

DRYCLEANERS: Cleaner Facilities

A list of drycleaner related facilities that have EPA ID numbers. These are facilities with certain SIC codes: power laundries, family and commercial; garment pressing and cleaner's agents; linen supply; coin-operated laundries and cleaning; drycleaning plants, except rugs; carpet and upholster cleaning; industrial launderers; laundry and garment services.

Date of Government Version: 02/18/2015	Source: Department of Toxic Substance Control
Date Data Arrived at EDR: 02/20/2015	Telephone: 916-327-4498
Date Made Active in Reports: 03/12/2015	Last EDR Contact: 07/31/2015
Number of Days to Update: 20	Next Scheduled EDR Contact: 09/21/2015
	Data Release Frequency: Annually

WIP: Well Investigation Program Case List

Well Investigation Program case in the San Gabriel and San Fernando Valley area.

Date of Government Version: 07/03/2009	Source: Los Angeles Water Quality Control Board
Date Data Arrived at EDR: 07/21/2009	Telephone: 213-576-6726
Date Made Active in Reports: 08/03/2009	Last EDR Contact: 06/22/2015
Number of Days to Update: 13	Next Scheduled EDR Contact: 10/12/2015
	Data Release Frequency: Varies

CDL: Clandestine Drug Labs

A listing of drug lab locations. Listing of a location in this database does not indicate that any illegal drug lab materials were or were not present there, and does not constitute a determination that the location either requires or does not require additional cleanup work.

Date of Government Version: 12/31/2014	Source: Department of Toxic Substances Control
Date Data Arrived at EDR: 03/10/2015	Telephone: 916-255-6504
Date Made Active in Reports: 03/18/2015	Last EDR Contact: 08/07/2015
Number of Days to Update: 8	Next Scheduled EDR Contact: 10/28/2015
	Data Release Frequency: Varies

GOVERNMENT RECORDS SEARCHED / DATA CURRENCY TRACKING

ENF: Enforcement Action Listing

A listing of Water Board Enforcement Actions. Formal is everything except Oral/Verbal Communication, Notice of Violation, Expedited Payment Letter, and Staff Enforcement Letter.

Date of Government Version: 04/30/2015
Date Data Arrived at EDR: 05/01/2015
Date Made Active in Reports: 05/13/2015
Number of Days to Update: 12

Source: State Water Resources Control Board
Telephone: 916-445-9379
Last EDR Contact: 08/07/2015
Next Scheduled EDR Contact: 11/09/2015
Data Release Frequency: Varies

RESPONSE: State Response Sites

Identifies confirmed release sites where DTSC is involved in remediation, either in a lead or oversight capacity. These confirmed release sites are generally high-priority and high potential risk.

Date of Government Version: 08/03/2015
Date Data Arrived at EDR: 08/04/2015
Date Made Active in Reports: 09/03/2015
Number of Days to Update: 30

Source: Department of Toxic Substances Control
Telephone: 916-323-3400
Last EDR Contact: 08/04/2015
Next Scheduled EDR Contact: 11/16/2015
Data Release Frequency: Quarterly

HAZNET: Facility and Manifest Data

Facility and Manifest Data. The data is extracted from the copies of hazardous waste manifests received each year by the DTSC. The annual volume of manifests is typically 700,000 - 1,000,000 annually, representing approximately 350,000 - 500,000 shipments. Data are from the manifests submitted without correction, and therefore many contain some invalid values for data elements such as generator ID, TSD ID, waste category, and disposal method. This database begins with calendar year 1993.

Date of Government Version: 12/31/2013
Date Data Arrived at EDR: 10/15/2014
Date Made Active in Reports: 11/19/2014
Number of Days to Update: 35

Source: California Environmental Protection Agency
Telephone: 916-255-1136
Last EDR Contact: 07/17/2015
Next Scheduled EDR Contact: 10/28/2015
Data Release Frequency: Annually

EMI: Emissions Inventory Data

Toxics and criteria pollutant emissions data collected by the ARB and local air pollution agencies.

Date of Government Version: 12/31/2012
Date Data Arrived at EDR: 03/25/2014
Date Made Active in Reports: 04/28/2014
Number of Days to Update: 34

Source: California Air Resources Board
Telephone: 916-322-2990
Last EDR Contact: 06/25/2015
Next Scheduled EDR Contact: 10/05/2015
Data Release Frequency: Varies

HAULERS: Registered Waste Tire Haulers Listing

A listing of registered waste tire haulers.

Date of Government Version: 05/26/2015
Date Data Arrived at EDR: 05/28/2015
Date Made Active in Reports: 06/05/2015
Number of Days to Update: 8

Source: Integrated Waste Management Board
Telephone: 916-341-6422
Last EDR Contact: 08/12/2015
Next Scheduled EDR Contact: 11/30/2015
Data Release Frequency: Varies

ENVIROSTOR: EnviroStor Database

The Department of Toxic Substances Control's (DTSC's) Site Mitigation and Brownfields Reuse Program's (SMBRP's) EnviroStor database identifies sites that have known contamination or sites for which there may be reasons to investigate further. The database includes the following site types: Federal Superfund sites (National Priorities List (NPL)); State Response, including Military Facilities and State Superfund; Voluntary Cleanup; and School sites. EnviroStor provides similar information to the information that was available in CalSites, and provides additional site information, including, but not limited to, identification of formerly-contaminated properties that have been released for reuse, properties where environmental deed restrictions have been recorded to prevent inappropriate land uses, and risk characterization information that is used to assess potential impacts to public health and the environment at contaminated sites.

GOVERNMENT RECORDS SEARCHED / DATA CURRENCY TRACKING

Date of Government Version: 08/03/2015
Date Data Arrived at EDR: 08/04/2015
Date Made Active in Reports: 09/03/2015
Number of Days to Update: 30

Source: Department of Toxic Substances Control
Telephone: 916-323-3400
Last EDR Contact: 08/04/2015
Next Scheduled EDR Contact: 11/16/2015
Data Release Frequency: Quarterly

WMUDS/SWAT: Waste Management Unit Database

Waste Management Unit Database System. WMUDS is used by the State Water Resources Control Board staff and the Regional Water Quality Control Boards for program tracking and inventory of waste management units. WMUDS is composed of the following databases: Facility Information, Scheduled Inspections Information, Waste Management Unit Information, SWAT Program Information, SWAT Report Summary Information, SWAT Report Summary Data, Chapter 15 (formerly Subchapter 15) Information, Chapter 15 Monitoring Parameters, TPCA Program Information, RCRA Program Information, Closure Information, and Interested Parties Information.

Date of Government Version: 04/01/2000
Date Data Arrived at EDR: 04/10/2000
Date Made Active in Reports: 05/10/2000
Number of Days to Update: 30

Source: State Water Resources Control Board
Telephone: 916-227-4448
Last EDR Contact: 08/04/2015
Next Scheduled EDR Contact: 11/23/2015
Data Release Frequency: No Update Planned

PEST LIC: Pesticide Regulation Licenses Listing

A listing of licenses and certificates issued by the Department of Pesticide Regulation. The DPR issues licenses and/or certificates to: Persons and businesses that apply or sell pesticides; Pest control dealers and brokers; Persons who advise on agricultural pesticide applications.

Date of Government Version: 06/07/2015
Date Data Arrived at EDR: 06/10/2015
Date Made Active in Reports: 07/14/2015
Number of Days to Update: 34

Source: Department of Pesticide Regulation
Telephone: 916-445-4038
Last EDR Contact: 06/10/2015
Next Scheduled EDR Contact: 09/21/2015
Data Release Frequency: Quarterly

MINES: Mines Site Location Listing

A listing of mine site locations from the Office of Mine Reclamation.

Date of Government Version: 06/15/2015
Date Data Arrived at EDR: 06/17/2015
Date Made Active in Reports: 07/14/2015
Number of Days to Update: 27

Source: Department of Conservation
Telephone: 916-322-1080
Last EDR Contact: 06/17/2015
Next Scheduled EDR Contact: 09/28/2015
Data Release Frequency: Varies

BROWNFIELDS: Considered Brownfields Sites Listing

A listing of sites the SWRCB considers to be Brownfields since these are sites have come to them through the MOA Process.

Date of Government Version: 06/08/2015
Date Data Arrived at EDR: 06/09/2015
Date Made Active in Reports: 07/10/2015
Number of Days to Update: 31

Source: State Water Resources Control Board
Telephone: 916-323-7905
Last EDR Contact: 06/05/2015
Next Scheduled EDR Contact: 09/21/2015
Data Release Frequency: Varies

WASTEWATER PITS: Oil Wastewater Pits Listing

Water officials discovered that oil producers have been dumping chemical-laden wastewater into hundreds of unlined pits that are operating without proper permits. Inspections completed by the Central Valley Regional Water Quality Control Board revealed the existence of previously unidentified waste sites. The water board's review found that more than one-third of the region's active disposal pits are operating without permission.

Date of Government Version: 04/15/2015
Date Data Arrived at EDR: 04/17/2015
Date Made Active in Reports: 06/23/2015
Number of Days to Update: 67

Source: RWQCB, Central Valley Region
Telephone: 559-445-5577
Last EDR Contact: 07/13/2015
Next Scheduled EDR Contact: 10/28/2015
Data Release Frequency: Varies

GOVERNMENT RECORDS SEARCHED / DATA CURRENCY TRACKING

PROC: Certified Processors Database

A listing of certified processors.

Date of Government Version: 06/15/2015

Date Data Arrived at EDR: 06/17/2015

Date Made Active in Reports: 07/14/2015

Number of Days to Update: 27

Source: Department of Conservation

Telephone: 916-323-3836

Last EDR Contact: 06/17/2015

Next Scheduled EDR Contact: 09/28/2015

Data Release Frequency: Quarterly

MWMP: Medical Waste Management Program Listing

The Medical Waste Management Program (MWMP) ensures the proper handling and disposal of medical waste by permitting and inspecting medical waste Offsite Treatment Facilities (PDF) and Transfer Stations (PDF) throughout the state. MWMP also oversees all Medical Waste Transporters.

Date of Government Version: 05/07/2015

Date Data Arrived at EDR: 06/09/2015

Date Made Active in Reports: 07/14/2015

Number of Days to Update: 35

Source: Department of Public Health

Telephone: 916-558-1784

Last EDR Contact: 06/09/2015

Next Scheduled EDR Contact: 09/21/2015

Data Release Frequency: Varies

HWP: EnviroStor Permitted Facilities Listing

Detailed information on permitted hazardous waste facilities and corrective action ("cleanups") tracked in EnviroStor.

Date of Government Version: 05/26/2015

Date Data Arrived at EDR: 05/28/2015

Date Made Active in Reports: 06/05/2015

Number of Days to Update: 8

Source: Department of Toxic Substances Control

Telephone: 916-323-3400

Last EDR Contact: 05/28/2015

Next Scheduled EDR Contact: 09/07/2015

Data Release Frequency: Quarterly

HWT: Registered Hazardous Waste Transporter Database

A listing of hazardous waste transporters. In California, unless specifically exempted, it is unlawful for any person to transport hazardous wastes unless the person holds a valid registration issued by DTSC. A hazardous waste transporter registration is valid for one year and is assigned a unique registration number.

Date of Government Version: 07/13/2015

Date Data Arrived at EDR: 07/14/2015

Date Made Active in Reports: 08/03/2015

Number of Days to Update: 20

Source: Department of Toxic Substances Control

Telephone: 916-440-7145

Last EDR Contact: 07/14/2015

Next Scheduled EDR Contact: 10/28/2015

Data Release Frequency: Quarterly

TRIBAL RECORDS

INDIAN RESERV: Indian Reservations

This map layer portrays Indian administered lands of the United States that have any area equal to or greater than 640 acres.

Date of Government Version: 12/31/2005

Date Data Arrived at EDR: 12/08/2006

Date Made Active in Reports: 01/11/2007

Number of Days to Update: 34

Source: USGS

Telephone: 202-208-3710

Last EDR Contact: 07/14/2015

Next Scheduled EDR Contact: 10/28/2015

Data Release Frequency: Semi-Annually

INDIAN ODI: Report on the Status of Open Dumps on Indian Lands

Location of open dumps on Indian land.

Date of Government Version: 12/31/1998

Date Data Arrived at EDR: 12/03/2007

Date Made Active in Reports: 01/24/2008

Number of Days to Update: 52

Source: Environmental Protection Agency

Telephone: 703-308-8245

Last EDR Contact: 05/01/2015

Next Scheduled EDR Contact: 08/17/2015

Data Release Frequency: Varies

GOVERNMENT RECORDS SEARCHED / DATA CURRENCY TRACKING

INDIAN LUST R4: Leaking Underground Storage Tanks on Indian Land
LUSTs on Indian land in Florida, Mississippi and North Carolina.

Date of Government Version: 09/30/2014	Source: EPA Region 4
Date Data Arrived at EDR: 03/03/2015	Telephone: 404-562-8677
Date Made Active in Reports: 03/13/2015	Last EDR Contact: 07/22/2015
Number of Days to Update: 10	Next Scheduled EDR Contact: 11/09/2015
	Data Release Frequency: Semi-Annually

INDIAN LUST R7: Leaking Underground Storage Tanks on Indian Land
LUSTs on Indian land in Iowa, Kansas, and Nebraska

Date of Government Version: 03/30/2015	Source: EPA Region 7
Date Data Arrived at EDR: 04/28/2015	Telephone: 913-551-7003
Date Made Active in Reports: 06/22/2015	Last EDR Contact: 07/22/2015
Number of Days to Update: 55	Next Scheduled EDR Contact: 11/09/2015
	Data Release Frequency: Varies

INDIAN LUST R10: Leaking Underground Storage Tanks on Indian Land
LUSTs on Indian land in Alaska, Idaho, Oregon and Washington.

Date of Government Version: 02/03/2015	Source: EPA Region 10
Date Data Arrived at EDR: 02/12/2015	Telephone: 206-553-2857
Date Made Active in Reports: 03/13/2015	Last EDR Contact: 07/22/2015
Number of Days to Update: 29	Next Scheduled EDR Contact: 11/09/2015
	Data Release Frequency: Quarterly

INDIAN LUST R6: Leaking Underground Storage Tanks on Indian Land
LUSTs on Indian land in New Mexico and Oklahoma.

Date of Government Version: 03/17/2015	Source: EPA Region 6
Date Data Arrived at EDR: 05/01/2015	Telephone: 214-665-6597
Date Made Active in Reports: 06/22/2015	Last EDR Contact: 07/22/2015
Number of Days to Update: 52	Next Scheduled EDR Contact: 11/09/2015
	Data Release Frequency: Varies

INDIAN LUST R9: Leaking Underground Storage Tanks on Indian Land
LUSTs on Indian land in Arizona, California, New Mexico and Nevada

Date of Government Version: 01/08/2015	Source: Environmental Protection Agency
Date Data Arrived at EDR: 01/08/2015	Telephone: 415-972-3372
Date Made Active in Reports: 02/09/2015	Last EDR Contact: 07/31/2015
Number of Days to Update: 32	Next Scheduled EDR Contact: 11/09/2015
	Data Release Frequency: Quarterly

INDIAN LUST R8: Leaking Underground Storage Tanks on Indian Land
LUSTs on Indian land in Colorado, Montana, North Dakota, South Dakota, Utah and Wyoming.

Date of Government Version: 04/30/2015	Source: EPA Region 8
Date Data Arrived at EDR: 05/05/2015	Telephone: 303-312-6271
Date Made Active in Reports: 06/22/2015	Last EDR Contact: 07/22/2015
Number of Days to Update: 48	Next Scheduled EDR Contact: 11/09/2015
	Data Release Frequency: Quarterly

INDIAN LUST R1: Leaking Underground Storage Tanks on Indian Land
A listing of leaking underground storage tank locations on Indian Land.

Date of Government Version: 02/03/2015	Source: EPA Region 1
Date Data Arrived at EDR: 04/30/2015	Telephone: 617-918-1313
Date Made Active in Reports: 06/22/2015	Last EDR Contact: 07/31/2015
Number of Days to Update: 53	Next Scheduled EDR Contact: 11/09/2015
	Data Release Frequency: Varies

GOVERNMENT RECORDS SEARCHED / DATA CURRENCY TRACKING

INDIAN LUST R5: Leaking Underground Storage Tanks on Indian Land

Leaking underground storage tanks located on Indian Land in Michigan, Minnesota and Wisconsin.

Date of Government Version: 04/30/2015	Source: EPA, Region 5
Date Data Arrived at EDR: 05/29/2015	Telephone: 312-886-7439
Date Made Active in Reports: 06/22/2015	Last EDR Contact: 07/22/2015
Number of Days to Update: 24	Next Scheduled EDR Contact: 11/09/2015
	Data Release Frequency: Varies

INDIAN UST R1: Underground Storage Tanks on Indian Land

The Indian Underground Storage Tank (UST) database provides information about underground storage tanks on Indian land in EPA Region 1 (Connecticut, Maine, Massachusetts, New Hampshire, Rhode Island, Vermont and ten Tribal Nations).

Date of Government Version: 02/03/2015	Source: EPA, Region 1
Date Data Arrived at EDR: 04/30/2015	Telephone: 617-918-1313
Date Made Active in Reports: 06/22/2015	Last EDR Contact: 07/31/2015
Number of Days to Update: 53	Next Scheduled EDR Contact: 11/09/2015
	Data Release Frequency: Varies

INDIAN UST R10: Underground Storage Tanks on Indian Land

The Indian Underground Storage Tank (UST) database provides information about underground storage tanks on Indian land in EPA Region 10 (Alaska, Idaho, Oregon, Washington, and Tribal Nations).

Date of Government Version: 05/06/2015	Source: EPA Region 10
Date Data Arrived at EDR: 05/19/2015	Telephone: 206-553-2857
Date Made Active in Reports: 06/22/2015	Last EDR Contact: 07/22/2015
Number of Days to Update: 34	Next Scheduled EDR Contact: 11/09/2015
	Data Release Frequency: Quarterly

INDIAN UST R9: Underground Storage Tanks on Indian Land

The Indian Underground Storage Tank (UST) database provides information about underground storage tanks on Indian land in EPA Region 9 (Arizona, California, Hawaii, Nevada, the Pacific Islands, and Tribal Nations).

Date of Government Version: 12/14/2014	Source: EPA Region 9
Date Data Arrived at EDR: 02/13/2015	Telephone: 415-972-3368
Date Made Active in Reports: 03/13/2015	Last EDR Contact: 07/31/2015
Number of Days to Update: 28	Next Scheduled EDR Contact: 11/09/2015
	Data Release Frequency: Quarterly

INDIAN UST R8: Underground Storage Tanks on Indian Land

The Indian Underground Storage Tank (UST) database provides information about underground storage tanks on Indian land in EPA Region 8 (Colorado, Montana, North Dakota, South Dakota, Utah, Wyoming and 27 Tribal Nations).

Date of Government Version: 04/30/2015	Source: EPA Region 8
Date Data Arrived at EDR: 05/05/2015	Telephone: 303-312-6137
Date Made Active in Reports: 06/22/2015	Last EDR Contact: 07/22/2015
Number of Days to Update: 48	Next Scheduled EDR Contact: 11/09/2015
	Data Release Frequency: Quarterly

INDIAN UST R7: Underground Storage Tanks on Indian Land

The Indian Underground Storage Tank (UST) database provides information about underground storage tanks on Indian land in EPA Region 7 (Iowa, Kansas, Missouri, Nebraska, and 9 Tribal Nations).

Date of Government Version: 09/23/2014	Source: EPA Region 7
Date Data Arrived at EDR: 11/25/2014	Telephone: 913-551-7003
Date Made Active in Reports: 01/29/2015	Last EDR Contact: 07/22/2015
Number of Days to Update: 65	Next Scheduled EDR Contact: 11/09/2015
	Data Release Frequency: Varies

GOVERNMENT RECORDS SEARCHED / DATA CURRENCY TRACKING

INDIAN UST R6: Underground Storage Tanks on Indian Land

The Indian Underground Storage Tank (UST) database provides information about underground storage tanks on Indian land in EPA Region 6 (Louisiana, Arkansas, Oklahoma, New Mexico, Texas and 65 Tribes).

Date of Government Version: 03/17/2015	Source: EPA Region 6
Date Data Arrived at EDR: 05/01/2015	Telephone: 214-665-7591
Date Made Active in Reports: 06/22/2015	Last EDR Contact: 07/22/2015
Number of Days to Update: 52	Next Scheduled EDR Contact: 11/09/2015
	Data Release Frequency: Semi-Annually

INDIAN UST R4: Underground Storage Tanks on Indian Land

The Indian Underground Storage Tank (UST) database provides information about underground storage tanks on Indian land in EPA Region 4 (Alabama, Florida, Georgia, Kentucky, Mississippi, North Carolina, South Carolina, Tennessee and Tribal Nations)

Date of Government Version: 09/30/2014	Source: EPA Region 4
Date Data Arrived at EDR: 03/03/2015	Telephone: 404-562-9424
Date Made Active in Reports: 03/13/2015	Last EDR Contact: 07/22/2015
Number of Days to Update: 10	Next Scheduled EDR Contact: 11/09/2015
	Data Release Frequency: Semi-Annually

INDIAN UST R5: Underground Storage Tanks on Indian Land

The Indian Underground Storage Tank (UST) database provides information about underground storage tanks on Indian land in EPA Region 5 (Michigan, Minnesota and Wisconsin and Tribal Nations).

Date of Government Version: 04/30/2015	Source: EPA Region 5
Date Data Arrived at EDR: 05/26/2015	Telephone: 312-886-6136
Date Made Active in Reports: 06/22/2015	Last EDR Contact: 07/22/2015
Number of Days to Update: 27	Next Scheduled EDR Contact: 11/09/2015
	Data Release Frequency: Varies

INDIAN VCP R1: Voluntary Cleanup Priority Listing

A listing of voluntary cleanup priority sites located on Indian Land located in Region 1.

Date of Government Version: 09/29/2014	Source: EPA, Region 1
Date Data Arrived at EDR: 10/01/2014	Telephone: 617-918-1102
Date Made Active in Reports: 11/06/2014	Last EDR Contact: 06/26/2015
Number of Days to Update: 36	Next Scheduled EDR Contact: 10/12/2015
	Data Release Frequency: Varies

INDIAN VCP R7: Voluntary Cleanup Priority Listing

A listing of voluntary cleanup priority sites located on Indian Land located in Region 7.

Date of Government Version: 03/20/2008	Source: EPA, Region 7
Date Data Arrived at EDR: 04/22/2008	Telephone: 913-551-7365
Date Made Active in Reports: 05/19/2008	Last EDR Contact: 04/20/2009
Number of Days to Update: 27	Next Scheduled EDR Contact: 07/20/2009
	Data Release Frequency: Varies

EDR PROPRIETARY RECORDS

EDR MGP: EDR Proprietary Manufactured Gas Plants

The EDR Proprietary Manufactured Gas Plant Database includes records of coal gas plants (manufactured gas plants) compiled by EDR's researchers. Manufactured gas sites were used in the United States from the 1800's to 1950's to produce a gas that could be distributed and used as fuel. These plants used whale oil, rosin, coal, or a mixture of coal, oil, and water that also produced a significant amount of waste. Many of the byproducts of the gas production, such as coal tar (oily waste containing volatile and non-volatile chemicals), sludges, oils and other compounds are potentially hazardous to human health and the environment. The byproduct from this process was frequently disposed of directly at the plant site and can remain or spread slowly, serving as a continuous source of soil and groundwater contamination.

GOVERNMENT RECORDS SEARCHED / DATA CURRENCY TRACKING

Date of Government Version: N/A
Date Data Arrived at EDR: N/A
Date Made Active in Reports: N/A
Number of Days to Update: N/A

Source: EDR, Inc.
Telephone: N/A
Last EDR Contact: N/A
Next Scheduled EDR Contact: N/A
Data Release Frequency: No Update Planned

EDR US Hist Auto Stat: EDR Exclusive Historic Gas Stations

EDR has searched selected national collections of business directories and has collected listings of potential gas station/filling station/service station sites that were available to EDR researchers. EDR's review was limited to those categories of sources that might, in EDR's opinion, include gas station/filling station/service station establishments. The categories reviewed included, but were not limited to gas, gas station, gasoline station, filling station, auto, automobile repair, auto service station, service station, etc. This database falls within a category of information EDR classifies as "High Risk Historical Records", or HRHR. EDR's HRHR effort presents unique and sometimes proprietary data about past sites and operations that typically create environmental concerns, but may not show up in current government records searches.

Date of Government Version: N/A
Date Data Arrived at EDR: N/A
Date Made Active in Reports: N/A
Number of Days to Update: N/A

Source: EDR, Inc.
Telephone: N/A
Last EDR Contact: N/A
Next Scheduled EDR Contact: N/A
Data Release Frequency: Varies

EDR US Hist Cleaners: EDR Exclusive Historic Dry Cleaners

EDR has searched selected national collections of business directories and has collected listings of potential dry cleaner sites that were available to EDR researchers. EDR's review was limited to those categories of sources that might, in EDR's opinion, include dry cleaning establishments. The categories reviewed included, but were not limited to dry cleaners, cleaners, laundry, laundromat, cleaning/laundry, wash & dry etc. This database falls within a category of information EDR classifies as "High Risk Historical Records", or HRHR. EDR's HRHR effort presents unique and sometimes proprietary data about past sites and operations that typically create environmental concerns, but may not show up in current government records searches.

Date of Government Version: N/A
Date Data Arrived at EDR: N/A
Date Made Active in Reports: N/A
Number of Days to Update: N/A

Source: EDR, Inc.
Telephone: N/A
Last EDR Contact: N/A
Next Scheduled EDR Contact: N/A
Data Release Frequency: Varies

RGA LF: Recovered Government Archive Solid Waste Facilities List

The EDR Recovered Government Archive Landfill database provides a list of landfills derived from historical databases and includes many records that no longer appear in current government lists. Compiled from Records formerly available from the Department of Resources Recycling and Recovery in California.

Date of Government Version: N/A
Date Data Arrived at EDR: 07/01/2013
Date Made Active in Reports: 01/13/2014
Number of Days to Update: 196

Source: Department of Resources Recycling and Recovery
Telephone: N/A
Last EDR Contact: 06/01/2012
Next Scheduled EDR Contact: N/A
Data Release Frequency: Varies

RGA LUST: Recovered Government Archive Leaking Underground Storage Tank

The EDR Recovered Government Archive Leaking Underground Storage Tank database provides a list of LUST incidents derived from historical databases and includes many records that no longer appear in current government lists. Compiled from Records formerly available from the State Water Resources Control Board in California.

Date of Government Version: N/A
Date Data Arrived at EDR: 07/01/2013
Date Made Active in Reports: 12/30/2013
Number of Days to Update: 182

Source: State Water Resources Control Board
Telephone: N/A
Last EDR Contact: 06/01/2012
Next Scheduled EDR Contact: N/A
Data Release Frequency: Varies

GOVERNMENT RECORDS SEARCHED / DATA CURRENCY TRACKING

COUNTY RECORDS

ALAMEDA COUNTY:

Contaminated Sites

A listing of contaminated sites overseen by the Toxic Release Program (oil and groundwater contamination from chemical releases and spills) and the Leaking Underground Storage Tank Program (soil and ground water contamination from leaking petroleum USTs).

Date of Government Version: 07/21/2015
Date Data Arrived at EDR: 07/24/2015
Date Made Active in Reports: 08/05/2015
Number of Days to Update: 12

Source: Alameda County Environmental Health Services
Telephone: 510-567-6700
Last EDR Contact: 08/10/2015
Next Scheduled EDR Contact: 10/28/2015
Data Release Frequency: Semi-Annually

Underground Tanks

Underground storage tank sites located in Alameda county.

Date of Government Version: 07/21/2015
Date Data Arrived at EDR: 07/22/2015
Date Made Active in Reports: 08/03/2015
Number of Days to Update: 12

Source: Alameda County Environmental Health Services
Telephone: 510-567-6700
Last EDR Contact: 07/13/2015
Next Scheduled EDR Contact: 10/28/2015
Data Release Frequency: Semi-Annually

AMADOR COUNTY:

CUPA Facility List

Cupa Facility List

Date of Government Version: 06/05/2015
Date Data Arrived at EDR: 06/09/2015
Date Made Active in Reports: 07/10/2015
Number of Days to Update: 31

Source: Amador County Environmental Health
Telephone: 209-223-6439
Last EDR Contact: 06/05/2015
Next Scheduled EDR Contact: 09/21/2015
Data Release Frequency: Varies

BUTTE COUNTY:

CUPA Facility Listing

Cupa facility list.

Date of Government Version: 11/20/2014
Date Data Arrived at EDR: 11/24/2014
Date Made Active in Reports: 01/07/2015
Number of Days to Update: 44

Source: Public Health Department
Telephone: 530-538-7149
Last EDR Contact: 07/13/2015
Next Scheduled EDR Contact: 10/28/2015
Data Release Frequency: No Update Planned

CALVERAS COUNTY:

CUPA Facility Listing

Cupa Facility Listing

Date of Government Version: 07/15/2015
Date Data Arrived at EDR: 07/17/2015
Date Made Active in Reports: 08/03/2015
Number of Days to Update: 17

Source: Calveras County Environmental Health
Telephone: 209-754-6399
Last EDR Contact: 06/22/2015
Next Scheduled EDR Contact: 10/12/2015
Data Release Frequency: Quarterly

COLUSA COUNTY:

GOVERNMENT RECORDS SEARCHED / DATA CURRENCY TRACKING

CUPA Facility List

Cupa facility list.

Date of Government Version: 06/11/2014

Date Data Arrived at EDR: 06/13/2014

Date Made Active in Reports: 07/07/2014

Number of Days to Update: 24

Source: Health & Human Services

Telephone: 530-458-0396

Last EDR Contact: 08/10/2015

Next Scheduled EDR Contact: 11/23/2015

Data Release Frequency: Varies

CONTRA COSTA COUNTY:

Site List

List includes sites from the underground tank, hazardous waste generator and business plan/2185 programs.

Date of Government Version: 05/26/2015

Date Data Arrived at EDR: 05/29/2015

Date Made Active in Reports: 06/11/2015

Number of Days to Update: 33

Source: Contra Costa Health Services Department

Telephone: 925-646-2286

Last EDR Contact: 08/03/2015

Next Scheduled EDR Contact: 11/16/2015

Data Release Frequency: Semi-Annually

DEL NORTE COUNTY:

CUPA Facility List

Cupa Facility list

Date of Government Version: 05/20/2015

Date Data Arrived at EDR: 08/03/2015

Date Made Active in Reports: 09/03/2015

Number of Days to Update: 31

Source: Del Norte County Environmental Health Division

Telephone: 707-465-0426

Last EDR Contact: 07/31/2015

Next Scheduled EDR Contact: 11/16/2015

Data Release Frequency: Varies

EL DORADO COUNTY:

CUPA Facility List

CUPA facility list.

Date of Government Version: 05/26/2015

Date Data Arrived at EDR: 05/29/2015

Date Made Active in Reports: 06/05/2015

Number of Days to Update: 7

Source: El Dorado County Environmental Management Department

Telephone: 530-621-6623

Last EDR Contact: 08/03/2015

Next Scheduled EDR Contact: 11/16/2015

Data Release Frequency: Varies

FRESNO COUNTY:

CUPA Resources List

Certified Unified Program Agency. CUPA's are responsible for implementing a unified hazardous materials and hazardous waste management regulatory program. The agency provides oversight of businesses that deal with hazardous materials, operate underground storage tanks or aboveground storage tanks.

Date of Government Version: 07/13/2015

Date Data Arrived at EDR: 07/14/2015

Date Made Active in Reports: 08/03/2015

Number of Days to Update: 20

Source: Dept. of Community Health

Telephone: 559-445-3271

Last EDR Contact: 07/06/2015

Next Scheduled EDR Contact: 10/19/2015

Data Release Frequency: Semi-Annually

HUMBOLDT COUNTY:

GOVERNMENT RECORDS SEARCHED / DATA CURRENCY TRACKING

CUPA Facility List CUPA facility list.

Date of Government Version: 08/04/2015
Date Data Arrived at EDR: 08/07/2015
Date Made Active in Reports: 09/03/2015
Number of Days to Update: 27

Source: Humboldt County Environmental Health
Telephone: N/A
Last EDR Contact: 08/24/2015
Next Scheduled EDR Contact: 12/07/2015
Data Release Frequency: Varies

IMPERIAL COUNTY:

CUPA Facility List Cupa facility list.

Date of Government Version: 08/11/2015
Date Data Arrived at EDR: 08/14/2015
Date Made Active in Reports: 09/03/2015
Number of Days to Update: 20

Source: San Diego Border Field Office
Telephone: 760-339-2777
Last EDR Contact: 08/07/2015
Next Scheduled EDR Contact: 11/09/2015
Data Release Frequency: Varies

INYO COUNTY:

CUPA Facility List Cupa facility list.

Date of Government Version: 09/10/2013
Date Data Arrived at EDR: 09/11/2013
Date Made Active in Reports: 10/14/2013
Number of Days to Update: 33

Source: Inyo County Environmental Health Services
Telephone: 760-878-0238
Last EDR Contact: 05/21/2015
Next Scheduled EDR Contact: 09/07/2015
Data Release Frequency: Varies

KERN COUNTY:

Underground Storage Tank Sites & Tank Listing Kern County Sites and Tanks Listing.

Date of Government Version: 05/19/2015
Date Data Arrived at EDR: 06/18/2015
Date Made Active in Reports: 07/22/2015
Number of Days to Update: 34

Source: Kern County Environment Health Services Department
Telephone: 661-862-8700
Last EDR Contact: 08/07/2015
Next Scheduled EDR Contact: 11/23/2015
Data Release Frequency: Quarterly

KINGS COUNTY:

CUPA Facility List

A listing of sites included in the county's Certified Unified Program Agency database. California's Secretary for Environmental Protection established the unified hazardous materials and hazardous waste regulatory program as required by chapter 6.11 of the California Health and Safety Code. The Unified Program consolidates the administration, permits, inspections, and enforcement activities.

Date of Government Version: 05/26/2015
Date Data Arrived at EDR: 05/28/2015
Date Made Active in Reports: 06/15/2015
Number of Days to Update: 18

Source: Kings County Department of Public Health
Telephone: 559-584-1411
Last EDR Contact: 05/21/2015
Next Scheduled EDR Contact: 09/07/2015
Data Release Frequency: Varies

LAKE COUNTY:

GOVERNMENT RECORDS SEARCHED / DATA CURRENCY TRACKING

CUPA Facility List

Cupa facility list

Date of Government Version: 08/11/2015
Date Data Arrived at EDR: 08/14/2015
Date Made Active in Reports: 09/03/2015
Number of Days to Update: 20

Source: Lake County Environmental Health
Telephone: 707-263-1164
Last EDR Contact: 07/20/2015
Next Scheduled EDR Contact: 11/02/2015
Data Release Frequency: Varies

LOS ANGELES COUNTY:

San Gabriel Valley Areas of Concern

San Gabriel Valley areas where VOC contamination is at or above the MCL as designated by region 9 EPA office.

Date of Government Version: 03/30/2009
Date Data Arrived at EDR: 03/31/2009
Date Made Active in Reports: 10/23/2009
Number of Days to Update: 206

Source: EPA Region 9
Telephone: 415-972-3178
Last EDR Contact: 06/17/2015
Next Scheduled EDR Contact: 10/05/2015
Data Release Frequency: No Update Planned

HMS: Street Number List

Industrial Waste and Underground Storage Tank Sites.

Date of Government Version: 11/24/2014
Date Data Arrived at EDR: 01/30/2015
Date Made Active in Reports: 03/04/2015
Number of Days to Update: 33

Source: Department of Public Works
Telephone: 626-458-3517
Last EDR Contact: 07/10/2015
Next Scheduled EDR Contact: 10/28/2015
Data Release Frequency: Semi-Annually

List of Solid Waste Facilities

Solid Waste Facilities in Los Angeles County.

Date of Government Version: 07/20/2015
Date Data Arrived at EDR: 07/21/2015
Date Made Active in Reports: 08/03/2015
Number of Days to Update: 13

Source: La County Department of Public Works
Telephone: 818-458-5185
Last EDR Contact: 07/21/2015
Next Scheduled EDR Contact: 11/02/2015
Data Release Frequency: Varies

City of Los Angeles Landfills

Landfills owned and maintained by the City of Los Angeles.

Date of Government Version: 01/01/2015
Date Data Arrived at EDR: 07/27/2015
Date Made Active in Reports: 08/10/2015
Number of Days to Update: 14

Source: Engineering & Construction Division
Telephone: 213-473-7869
Last EDR Contact: 07/20/2015
Next Scheduled EDR Contact: 11/02/2015
Data Release Frequency: Varies

Site Mitigation List

Industrial sites that have had some sort of spill or complaint.

Date of Government Version: 01/15/2015
Date Data Arrived at EDR: 01/29/2015
Date Made Active in Reports: 03/10/2015
Number of Days to Update: 40

Source: Community Health Services
Telephone: 323-890-7806
Last EDR Contact: 07/15/2015
Next Scheduled EDR Contact: 11/02/2015
Data Release Frequency: Annually

City of El Segundo Underground Storage Tank

Underground storage tank sites located in El Segundo city.

GOVERNMENT RECORDS SEARCHED / DATA CURRENCY TRACKING

Date of Government Version: 03/30/2015
Date Data Arrived at EDR: 04/02/2015
Date Made Active in Reports: 04/13/2015
Number of Days to Update: 11

Source: City of El Segundo Fire Department
Telephone: 310-524-2236
Last EDR Contact: 07/17/2015
Next Scheduled EDR Contact: 11/02/2015
Data Release Frequency: Semi-Annually

City of Long Beach Underground Storage Tank

Underground storage tank sites located in the city of Long Beach.

Date of Government Version: 03/03/2015
Date Data Arrived at EDR: 05/26/2015
Date Made Active in Reports: 06/11/2015
Number of Days to Update: 16

Source: City of Long Beach Fire Department
Telephone: 562-570-2563
Last EDR Contact: 07/27/2015
Next Scheduled EDR Contact: 11/09/2015
Data Release Frequency: Annually

City of Torrance Underground Storage Tank

Underground storage tank sites located in the city of Torrance.

Date of Government Version: 06/03/2015
Date Data Arrived at EDR: 06/04/2015
Date Made Active in Reports: 07/06/2015
Number of Days to Update: 32

Source: City of Torrance Fire Department
Telephone: 310-618-2973
Last EDR Contact: 06/04/2015
Next Scheduled EDR Contact: 10/28/2015
Data Release Frequency: Semi-Annually

MADERA COUNTY:

CUPA Facility List

A listing of sites included in the county's Certified Unified Program Agency database. California's Secretary for Environmental Protection established the unified hazardous materials and hazardous waste regulatory program as required by chapter 6.11 of the California Health and Safety Code. The Unified Program consolidates the administration, permits, inspections, and enforcement activities.

Date of Government Version: 05/28/2015
Date Data Arrived at EDR: 05/29/2015
Date Made Active in Reports: 06/15/2015
Number of Days to Update: 17

Source: Madera County Environmental Health
Telephone: 559-675-7823
Last EDR Contact: 05/22/2015
Next Scheduled EDR Contact: 09/07/2015
Data Release Frequency: Varies

MARIN COUNTY:

Underground Storage Tank Sites

Currently permitted USTs in Marin County.

Date of Government Version: 10/08/2014
Date Data Arrived at EDR: 10/22/2014
Date Made Active in Reports: 12/15/2014
Number of Days to Update: 54

Source: Public Works Department Waste Management
Telephone: 415-499-6647
Last EDR Contact: 07/06/2015
Next Scheduled EDR Contact: 10/19/2015
Data Release Frequency: Semi-Annually

MERCED COUNTY:

CUPA Facility List

CUPA facility list.

Date of Government Version: 05/22/2015
Date Data Arrived at EDR: 05/26/2015
Date Made Active in Reports: 06/05/2015
Number of Days to Update: 10

Source: Merced County Environmental Health
Telephone: 209-381-1094
Last EDR Contact: 05/22/2015
Next Scheduled EDR Contact: 09/07/2015
Data Release Frequency: Varies

MONO COUNTY:

GOVERNMENT RECORDS SEARCHED / DATA CURRENCY TRACKING

CUPA Facility List CUPA Facility List

Date of Government Version: 06/01/2015
Date Data Arrived at EDR: 06/03/2015
Date Made Active in Reports: 07/06/2015
Number of Days to Update: 33

Source: Mono County Health Department
Telephone: 760-932-5580
Last EDR Contact: 06/01/2015
Next Scheduled EDR Contact: 09/14/2015
Data Release Frequency: Varies

MONTEREY COUNTY:

CUPA Facility Listing CUPA Program listing from the Environmental Health Division.

Date of Government Version: 06/30/2015
Date Data Arrived at EDR: 07/07/2015
Date Made Active in Reports: 07/16/2015
Number of Days to Update: 63

Source: Monterey County Health Department
Telephone: 831-796-1297
Last EDR Contact: 05/26/2015
Next Scheduled EDR Contact: 09/07/2015
Data Release Frequency: Varies

NAPA COUNTY:

Sites With Reported Contamination

A listing of leaking underground storage tank sites located in Napa county.

Date of Government Version: 12/05/2011
Date Data Arrived at EDR: 12/06/2011
Date Made Active in Reports: 02/07/2012
Number of Days to Update: 63

Source: Napa County Department of Environmental Management
Telephone: 707-253-4269
Last EDR Contact: 06/01/2015
Next Scheduled EDR Contact: 09/14/2015
Data Release Frequency: No Update Planned

Closed and Operating Underground Storage Tank Sites

Underground storage tank sites located in Napa county.

Date of Government Version: 01/15/2008
Date Data Arrived at EDR: 01/16/2008
Date Made Active in Reports: 02/08/2008
Number of Days to Update: 23

Source: Napa County Department of Environmental Management
Telephone: 707-253-4269
Last EDR Contact: 06/01/2015
Next Scheduled EDR Contact: 09/14/2015
Data Release Frequency: No Update Planned

NEVADA COUNTY:

CUPA Facility List CUPA facility list.

Date of Government Version: 06/03/2015
Date Data Arrived at EDR: 06/04/2015
Date Made Active in Reports: 07/22/2015
Number of Days to Update: 48

Source: Community Development Agency
Telephone: 530-265-1467
Last EDR Contact: 07/31/2015
Next Scheduled EDR Contact: 11/16/2015
Data Release Frequency: Varies

ORANGE COUNTY:

List of Industrial Site Cleanups

Petroleum and non-petroleum spills.

GOVERNMENT RECORDS SEARCHED / DATA CURRENCY TRACKING

Date of Government Version: 08/01/2015
Date Data Arrived at EDR: 08/10/2015
Date Made Active in Reports: 09/03/2015
Number of Days to Update: 24

Source: Health Care Agency
Telephone: 714-834-3446
Last EDR Contact: 08/06/2015
Next Scheduled EDR Contact: 11/23/2015
Data Release Frequency: Annually

List of Underground Storage Tank Cleanups

Orange County Underground Storage Tank Cleanups (LUST).

Date of Government Version: 08/03/2015
Date Data Arrived at EDR: 08/10/2015
Date Made Active in Reports: 09/11/2015
Number of Days to Update: 32

Source: Health Care Agency
Telephone: 714-834-3446
Last EDR Contact: 05/06/2015
Next Scheduled EDR Contact: 08/24/2015
Data Release Frequency: Quarterly

List of Underground Storage Tank Facilities

Orange County Underground Storage Tank Facilities (UST).

Date of Government Version: 08/01/2015
Date Data Arrived at EDR: 08/11/2015
Date Made Active in Reports: 09/03/2015
Number of Days to Update: 23

Source: Health Care Agency
Telephone: 714-834-3446
Last EDR Contact: 08/11/2015
Next Scheduled EDR Contact: 11/23/2015
Data Release Frequency: Quarterly

PLACER COUNTY:

Master List of Facilities

List includes aboveground tanks, underground tanks and cleanup sites.

Date of Government Version: 07/01/2015
Date Data Arrived at EDR: 07/07/2015
Date Made Active in Reports: 08/05/2015
Number of Days to Update: 29

Source: Placer County Health and Human Services
Telephone: 530-745-2363
Last EDR Contact: 06/22/2015
Next Scheduled EDR Contact: 09/21/2015
Data Release Frequency: Semi-Annually

RIVERSIDE COUNTY:

Listing of Underground Tank Cleanup Sites

Riverside County Underground Storage Tank Cleanup Sites (LUST).

Date of Government Version: 07/15/2015
Date Data Arrived at EDR: 07/17/2015
Date Made Active in Reports: 08/03/2015
Number of Days to Update: 17

Source: Department of Environmental Health
Telephone: 951-358-5055
Last EDR Contact: 06/22/2015
Next Scheduled EDR Contact: 10/05/2015
Data Release Frequency: Quarterly

Underground Storage Tank Tank List

Underground storage tank sites located in Riverside county.

Date of Government Version: 07/15/2015
Date Data Arrived at EDR: 07/17/2015
Date Made Active in Reports: 08/03/2015
Number of Days to Update: 17

Source: Department of Environmental Health
Telephone: 951-358-5055
Last EDR Contact: 06/22/2015
Next Scheduled EDR Contact: 10/05/2015
Data Release Frequency: Quarterly

SACRAMENTO COUNTY:

GOVERNMENT RECORDS SEARCHED / DATA CURRENCY TRACKING

Toxic Site Clean-Up List

List of sites where unauthorized releases of potentially hazardous materials have occurred.

Date of Government Version: 05/07/2015
Date Data Arrived at EDR: 07/24/2015
Date Made Active in Reports: 08/03/2015
Number of Days to Update: 10

Source: Sacramento County Environmental Management
Telephone: 916-875-8406
Last EDR Contact: 07/22/2015
Next Scheduled EDR Contact: 10/19/2015
Data Release Frequency: Quarterly

Master Hazardous Materials Facility List

Any business that has hazardous materials on site - hazardous material storage sites, underground storage tanks, waste generators.

Date of Government Version: 05/07/2015
Date Data Arrived at EDR: 07/27/2015
Date Made Active in Reports: 08/03/2015
Number of Days to Update: 7

Source: Sacramento County Environmental Management
Telephone: 916-875-8406
Last EDR Contact: 07/22/2015
Next Scheduled EDR Contact: 10/19/2015
Data Release Frequency: Quarterly

SAN BERNARDINO COUNTY:

Hazardous Material Permits

This listing includes underground storage tanks, medical waste handlers/generators, hazardous materials handlers, hazardous waste generators, and waste oil generators/handlers.

Date of Government Version: 06/30/2015
Date Data Arrived at EDR: 07/07/2015
Date Made Active in Reports: 07/14/2015
Number of Days to Update: 7

Source: San Bernardino County Fire Department Hazardous Materials Division
Telephone: 909-387-3041
Last EDR Contact: 08/10/2015
Next Scheduled EDR Contact: 11/23/2015
Data Release Frequency: Quarterly

SAN DIEGO COUNTY:

Hazardous Materials Management Division Database

The database includes: HE58 - This report contains the business name, site address, business phone number, establishment 'H' permit number, type of permit, and the business status. HE17 - In addition to providing the same information provided in the HE58 listing, HE17 provides inspection dates, violations received by the establishment, hazardous waste generated, the quantity, method of storage, treatment/disposal of waste and the hauler, and information on underground storage tanks. Unauthorized Release List - Includes a summary of environmental contamination cases in San Diego County (underground tank cases, non-tank cases, groundwater contamination, and soil contamination are included.)

Date of Government Version: 09/23/2013
Date Data Arrived at EDR: 09/24/2013
Date Made Active in Reports: 10/17/2013
Number of Days to Update: 23

Source: Hazardous Materials Management Division
Telephone: 619-338-2268
Last EDR Contact: 06/05/2015
Next Scheduled EDR Contact: 09/21/2015
Data Release Frequency: Quarterly

Solid Waste Facilities

San Diego County Solid Waste Facilities.

Date of Government Version: 10/31/2014
Date Data Arrived at EDR: 11/21/2014
Date Made Active in Reports: 12/29/2014
Number of Days to Update: 38

Source: Department of Health Services
Telephone: 619-338-2209
Last EDR Contact: 07/22/2015
Next Scheduled EDR Contact: 11/09/2015
Data Release Frequency: Varies

GOVERNMENT RECORDS SEARCHED / DATA CURRENCY TRACKING

Environmental Case Listing

The listing contains all underground tank release cases and projects pertaining to properties contaminated with hazardous substances that are actively under review by the Site Assessment and Mitigation Program.

Date of Government Version: 03/23/2010
Date Data Arrived at EDR: 06/15/2010
Date Made Active in Reports: 07/09/2010
Number of Days to Update: 24

Source: San Diego County Department of Environmental Health
Telephone: 619-338-2371
Last EDR Contact: 06/03/2015
Next Scheduled EDR Contact: 09/21/2015
Data Release Frequency: No Update Planned

SAN FRANCISCO COUNTY:

Local Oversight Facilities

A listing of leaking underground storage tank sites located in San Francisco county.

Date of Government Version: 09/19/2008
Date Data Arrived at EDR: 09/19/2008
Date Made Active in Reports: 09/29/2008
Number of Days to Update: 10

Source: Department Of Public Health San Francisco County
Telephone: 415-252-3920
Last EDR Contact: 08/06/2015
Next Scheduled EDR Contact: 11/23/2015
Data Release Frequency: Quarterly

Underground Storage Tank Information

Underground storage tank sites located in San Francisco county.

Date of Government Version: 11/29/2010
Date Data Arrived at EDR: 03/10/2011
Date Made Active in Reports: 03/15/2011
Number of Days to Update: 5

Source: Department of Public Health
Telephone: 415-252-3920
Last EDR Contact: 08/06/2015
Next Scheduled EDR Contact: 11/23/2015
Data Release Frequency: Quarterly

SAN JOAQUIN COUNTY:

San Joaquin Co. UST

A listing of underground storage tank locations in San Joaquin county.

Date of Government Version: 06/22/2015
Date Data Arrived at EDR: 06/26/2015
Date Made Active in Reports: 07/06/2015
Number of Days to Update: 10

Source: Environmental Health Department
Telephone: N/A
Last EDR Contact: 06/17/2015
Next Scheduled EDR Contact: 10/05/2015
Data Release Frequency: Semi-Annually

SAN LUIS OBISPO COUNTY:

CUPA Facility List

Cupa Facility List.

Date of Government Version: 05/22/2015
Date Data Arrived at EDR: 05/26/2015
Date Made Active in Reports: 06/10/2015
Number of Days to Update: 15

Source: San Luis Obispo County Public Health Department
Telephone: 805-781-5596
Last EDR Contact: 05/20/2015
Next Scheduled EDR Contact: 09/07/2015
Data Release Frequency: Varies

SAN MATEO COUNTY:

Business Inventory

List includes Hazardous Materials Business Plan, hazardous waste generators, and underground storage tanks.

GOVERNMENT RECORDS SEARCHED / DATA CURRENCY TRACKING

Date of Government Version: 07/20/2015
Date Data Arrived at EDR: 07/22/2015
Date Made Active in Reports: 08/03/2015
Number of Days to Update: 12

Source: San Mateo County Environmental Health Services Division
Telephone: 650-363-1921
Last EDR Contact: 06/15/2015
Next Scheduled EDR Contact: 09/28/2015
Data Release Frequency: Annually

Fuel Leak List

A listing of leaking underground storage tank sites located in San Mateo county.

Date of Government Version: 06/10/2015
Date Data Arrived at EDR: 06/16/2015
Date Made Active in Reports: 07/14/2015
Number of Days to Update: 28

Source: San Mateo County Environmental Health Services Division
Telephone: 650-363-1921
Last EDR Contact: 06/10/2015
Next Scheduled EDR Contact: 06/29/2015
Data Release Frequency: Semi-Annually

SANTA BARBARA COUNTY:

CUPA Facility Listing

CUPA Program Listing from the Environmental Health Services division.

Date of Government Version: 09/08/2011
Date Data Arrived at EDR: 09/09/2011
Date Made Active in Reports: 10/07/2011
Number of Days to Update: 28

Source: Santa Barbara County Public Health Department
Telephone: 805-686-8167
Last EDR Contact: 05/22/2015
Next Scheduled EDR Contact: 09/07/2015
Data Release Frequency: Varies

SANTA CLARA COUNTY:

Cupa Facility List

Cupa facility list

Date of Government Version: 06/10/2015
Date Data Arrived at EDR: 06/16/2015
Date Made Active in Reports: 07/10/2015
Number of Days to Update: 24

Source: Department of Environmental Health
Telephone: 408-918-1973
Last EDR Contact: 06/05/2015
Next Scheduled EDR Contact: 09/07/2015
Data Release Frequency: Varies

HIST LUST - Fuel Leak Site Activity Report

A listing of open and closed leaking underground storage tanks. This listing is no longer updated by the county. Leaking underground storage tanks are now handled by the Department of Environmental Health.

Date of Government Version: 03/29/2005
Date Data Arrived at EDR: 03/30/2005
Date Made Active in Reports: 04/21/2005
Number of Days to Update: 22

Source: Santa Clara Valley Water District
Telephone: 408-265-2600
Last EDR Contact: 03/23/2009
Next Scheduled EDR Contact: 06/22/2009
Data Release Frequency: No Update Planned

LOP Listing

A listing of leaking underground storage tanks located in Santa Clara county.

Date of Government Version: 03/03/2014
Date Data Arrived at EDR: 03/05/2014
Date Made Active in Reports: 03/18/2014
Number of Days to Update: 13

Source: Department of Environmental Health
Telephone: 408-918-3417
Last EDR Contact: 06/01/2015
Next Scheduled EDR Contact: 09/14/2015
Data Release Frequency: Annually

Hazardous Material Facilities

Hazardous material facilities, including underground storage tank sites.

GOVERNMENT RECORDS SEARCHED / DATA CURRENCY TRACKING

Date of Government Version: 08/10/2015
Date Data Arrived at EDR: 08/14/2015
Date Made Active in Reports: 09/03/2015
Number of Days to Update: 20

Source: City of San Jose Fire Department
Telephone: 408-535-7694
Last EDR Contact: 08/07/2015
Next Scheduled EDR Contact: 11/23/2015
Data Release Frequency: Annually

SANTA CRUZ COUNTY:

CUPA Facility List CUPA facility listing.

Date of Government Version: 05/22/2015
Date Data Arrived at EDR: 05/26/2015
Date Made Active in Reports: 06/08/2015
Number of Days to Update: 13

Source: Santa Cruz County Environmental Health
Telephone: 831-464-2761
Last EDR Contact: 05/22/2015
Next Scheduled EDR Contact: 09/07/2015
Data Release Frequency: Varies

SHASTA COUNTY:

CUPA Facility List Cupa Facility List.

Date of Government Version: 06/12/2015
Date Data Arrived at EDR: 06/16/2015
Date Made Active in Reports: 07/10/2015
Number of Days to Update: 24

Source: Shasta County Department of Resource Management
Telephone: 530-225-5789
Last EDR Contact: 05/26/2015
Next Scheduled EDR Contact: 09/07/2015
Data Release Frequency: Varies

SOLANO COUNTY:

Leaking Underground Storage Tanks

A listing of leaking underground storage tank sites located in Solano county.

Date of Government Version: 06/19/2015
Date Data Arrived at EDR: 06/24/2015
Date Made Active in Reports: 07/14/2015
Number of Days to Update: 20

Source: Solano County Department of Environmental Management
Telephone: 707-784-6770
Last EDR Contact: 06/10/2015
Next Scheduled EDR Contact: 09/28/2015
Data Release Frequency: Quarterly

Underground Storage Tanks

Underground storage tank sites located in Solano county.

Date of Government Version: 06/19/2015
Date Data Arrived at EDR: 06/30/2015
Date Made Active in Reports: 07/07/2015
Number of Days to Update: 7

Source: Solano County Department of Environmental Management
Telephone: 707-784-6770
Last EDR Contact: 06/10/2015
Next Scheduled EDR Contact: 09/28/2015
Data Release Frequency: Quarterly

SONOMA COUNTY:

Cupa Facility List Cupa Facility list

Date of Government Version: 06/22/2015
Date Data Arrived at EDR: 06/26/2015
Date Made Active in Reports: 07/14/2015
Number of Days to Update: 18

Source: County of Sonoma Fire & Emergency Services Department
Telephone: 707-565-1174
Last EDR Contact: 06/22/2015
Next Scheduled EDR Contact: 10/12/2015
Data Release Frequency: Varies

GOVERNMENT RECORDS SEARCHED / DATA CURRENCY TRACKING

Leaking Underground Storage Tank Sites

A listing of leaking underground storage tank sites located in Sonoma county.

Date of Government Version: 07/01/2015
Date Data Arrived at EDR: 07/07/2015
Date Made Active in Reports: 07/14/2015
Number of Days to Update: 7

Source: Department of Health Services
Telephone: 707-565-6565
Last EDR Contact: 06/22/2015
Next Scheduled EDR Contact: 10/12/2015
Data Release Frequency: Quarterly

SUTTER COUNTY:

Underground Storage Tanks

Underground storage tank sites located in Sutter county.

Date of Government Version: 06/05/2015
Date Data Arrived at EDR: 06/09/2015
Date Made Active in Reports: 07/06/2015
Number of Days to Update: 27

Source: Sutter County Department of Agriculture
Telephone: 530-822-7500
Last EDR Contact: 06/05/2015
Next Scheduled EDR Contact: 09/21/2015
Data Release Frequency: Semi-Annually

TUOLUMNE COUNTY:

CUPA Facility List

Cupa facility list

Date of Government Version: 07/13/2015
Date Data Arrived at EDR: 07/28/2015
Date Made Active in Reports: 08/03/2015
Number of Days to Update: 6

Source: Division of Environmental Health
Telephone: 209-533-5633
Last EDR Contact: 07/24/2015
Next Scheduled EDR Contact: 11/09/2015
Data Release Frequency: Varies

VENTURA COUNTY:

Business Plan, Hazardous Waste Producers, and Operating Underground Tanks

The BWT list indicates by site address whether the Environmental Health Division has Business Plan (B), Waste Producer (W), and/or Underground Tank (T) information.

Date of Government Version: 07/27/2015
Date Data Arrived at EDR: 08/17/2015
Date Made Active in Reports: 09/03/2015
Number of Days to Update: 17

Source: Ventura County Environmental Health Division
Telephone: 805-654-2813
Last EDR Contact: 08/12/2015
Next Scheduled EDR Contact: 11/30/2015
Data Release Frequency: Quarterly

Inventory of Illegal Abandoned and Inactive Sites

Ventura County Inventory of Closed, Illegal Abandoned, and Inactive Sites.

Date of Government Version: 12/01/2011
Date Data Arrived at EDR: 12/01/2011
Date Made Active in Reports: 01/19/2012
Number of Days to Update: 49

Source: Environmental Health Division
Telephone: 805-654-2813
Last EDR Contact: 06/26/2015
Next Scheduled EDR Contact: 10/19/2015
Data Release Frequency: Annually

Listing of Underground Tank Cleanup Sites

Ventura County Underground Storage Tank Cleanup Sites (LUST).

Date of Government Version: 05/29/2008
Date Data Arrived at EDR: 06/24/2008
Date Made Active in Reports: 07/31/2008
Number of Days to Update: 37

Source: Environmental Health Division
Telephone: 805-654-2813
Last EDR Contact: 08/12/2015
Next Scheduled EDR Contact: 11/30/2015
Data Release Frequency: Quarterly

GOVERNMENT RECORDS SEARCHED / DATA CURRENCY TRACKING

Medical Waste Program List

To protect public health and safety and the environment from potential exposure to disease causing agents, the Environmental Health Division Medical Waste Program regulates the generation, handling, storage, treatment and disposal of medical waste throughout the County.

Date of Government Version: 07/27/2015
Date Data Arrived at EDR: 07/29/2015
Date Made Active in Reports: 09/03/2015
Number of Days to Update: 36

Source: Ventura County Resource Management Agency
Telephone: 805-654-2813
Last EDR Contact: 07/27/2015
Next Scheduled EDR Contact: 11/09/2015
Data Release Frequency: Quarterly

Underground Tank Closed Sites List

Ventura County Operating Underground Storage Tank Sites (UST)/Underground Tank Closed Sites List.

Date of Government Version: 05/27/2015
Date Data Arrived at EDR: 06/17/2015
Date Made Active in Reports: 07/06/2015
Number of Days to Update: 19

Source: Environmental Health Division
Telephone: 805-654-2813
Last EDR Contact: 06/17/2015
Next Scheduled EDR Contact: 09/28/2015
Data Release Frequency: Quarterly

YOLO COUNTY:

Underground Storage Tank Comprehensive Facility Report

Underground storage tank sites located in Yolo county.

Date of Government Version: 07/08/2015
Date Data Arrived at EDR: 07/13/2015
Date Made Active in Reports: 07/22/2015
Number of Days to Update: 9

Source: Yolo County Department of Health
Telephone: 530-666-8646
Last EDR Contact: 07/06/2015
Next Scheduled EDR Contact: 10/05/2015
Data Release Frequency: Annually

YUBA COUNTY:

CUPA Facility List

CUPA facility listing for Yuba County.

Date of Government Version: 08/04/2015
Date Data Arrived at EDR: 08/07/2015
Date Made Active in Reports: 09/03/2015
Number of Days to Update: 27

Source: Yuba County Environmental Health Department
Telephone: 530-749-7523
Last EDR Contact: 07/31/2015
Next Scheduled EDR Contact: 11/16/2015
Data Release Frequency: Varies

OTHER DATABASE(S)

Depending on the geographic area covered by this report, the data provided in these specialty databases may or may not be complete. For example, the existence of wetlands information data in a specific report does not mean that all wetlands in the area covered by the report are included. Moreover, the absence of any reported wetlands information does not necessarily mean that wetlands do not exist in the area covered by the report.

CT MANIFEST: Hazardous Waste Manifest Data

Facility and manifest data. Manifest is a document that lists and tracks hazardous waste from the generator through transporters to a tsd facility.

Date of Government Version: 07/30/2013
Date Data Arrived at EDR: 08/19/2013
Date Made Active in Reports: 10/03/2013
Number of Days to Update: 45

Source: Department of Energy & Environmental Protection
Telephone: 860-424-3375
Last EDR Contact: 05/18/2015
Next Scheduled EDR Contact: 08/31/2015
Data Release Frequency: No Update Planned

GOVERNMENT RECORDS SEARCHED / DATA CURRENCY TRACKING

NJ MANIFEST: Manifest Information

Hazardous waste manifest information.

Date of Government Version: 12/31/2013
Date Data Arrived at EDR: 07/17/2015
Date Made Active in Reports: 08/12/2015
Number of Days to Update: 26

Source: Department of Environmental Protection
Telephone: N/A
Last EDR Contact: 07/13/2015
Next Scheduled EDR Contact: 10/28/2015
Data Release Frequency: Annually

NY MANIFEST: Facility and Manifest Data

Manifest is a document that lists and tracks hazardous waste from the generator through transporters to a TSD facility.

Date of Government Version: 08/01/2015
Date Data Arrived at EDR: 08/06/2015
Date Made Active in Reports: 08/24/2015
Number of Days to Update: 18

Source: Department of Environmental Conservation
Telephone: 518-402-8651
Last EDR Contact: 08/06/2015
Next Scheduled EDR Contact: 11/16/2015
Data Release Frequency: Annually

PA MANIFEST: Manifest Information

Hazardous waste manifest information.

Date of Government Version: 12/31/2014
Date Data Arrived at EDR: 07/24/2015
Date Made Active in Reports: 08/18/2015
Number of Days to Update: 25

Source: Department of Environmental Protection
Telephone: 717-783-8990
Last EDR Contact: 07/20/2015
Next Scheduled EDR Contact: 11/02/2015
Data Release Frequency: Annually

RI MANIFEST: Manifest information

Hazardous waste manifest information

Date of Government Version: 12/31/2013
Date Data Arrived at EDR: 06/19/2015
Date Made Active in Reports: 07/15/2015
Number of Days to Update: 26

Source: Department of Environmental Management
Telephone: 401-222-2797
Last EDR Contact: 05/26/2015
Next Scheduled EDR Contact: 09/07/2015
Data Release Frequency: Annually

WI MANIFEST: Manifest Information

Hazardous waste manifest information.

Date of Government Version: 12/31/2014
Date Data Arrived at EDR: 03/19/2015
Date Made Active in Reports: 04/07/2015
Number of Days to Update: 19

Source: Department of Natural Resources
Telephone: N/A
Last EDR Contact: 06/11/2015
Next Scheduled EDR Contact: 09/28/2015
Data Release Frequency: Annually

Oil/Gas Pipelines

Source: PennWell Corporation

Telephone: 281-546-1505

Petroleum Bundle (Crude Oil, Refined Products, Petrochemicals, Gas Liquids (LPG/NGL), and Specialty Gases (Miscellaneous)) N = Natural Gas Bundle (Natural Gas, Gas Liquids (LPG/NGL), and Specialty Gases (Miscellaneous)). This map includes information copyrighted by PennWell Corporation. This information is provided on a best effort basis and PennWell Corporation does not guarantee its accuracy nor warrant its fitness for any particular purpose. Such information has been reprinted with the permission of PennWell.

Electric Power Transmission Line Data

Source: PennWell Corporation

Telephone: 800-823-6277

This map includes information copyrighted by PennWell Corporation. This information is provided on a best effort basis and PennWell Corporation does not guarantee its accuracy nor warrant its fitness for any particular purpose. Such information has been reprinted with the permission of PennWell.

Sensitive Receptors: There are individuals deemed sensitive receptors due to their fragile immune systems and special sensitivity to environmental discharges. These sensitive receptors typically include the elderly, the sick, and children. While the location of all sensitive receptors cannot be determined, EDR indicates those buildings and facilities - schools, daycares, hospitals, medical centers, and nursing homes - where individuals who are sensitive receptors are likely to be located.

GOVERNMENT RECORDS SEARCHED / DATA CURRENCY TRACKING

AHA Hospitals:

Source: American Hospital Association, Inc.

Telephone: 312-280-5991

The database includes a listing of hospitals based on the American Hospital Association's annual survey of hospitals.

Medical Centers: Provider of Services Listing

Source: Centers for Medicare & Medicaid Services

Telephone: 410-786-3000

A listing of hospitals with Medicare provider number, produced by Centers of Medicare & Medicaid Services, a federal agency within the U.S. Department of Health and Human Services.

Nursing Homes

Source: National Institutes of Health

Telephone: 301-594-6248

Information on Medicare and Medicaid certified nursing homes in the United States.

Public Schools

Source: National Center for Education Statistics

Telephone: 202-502-7300

The National Center for Education Statistics' primary database on elementary and secondary public education in the United States. It is a comprehensive, annual, national statistical database of all public elementary and secondary schools and school districts, which contains data that are comparable across all states.

Private Schools

Source: National Center for Education Statistics

Telephone: 202-502-7300

The National Center for Education Statistics' primary database on private school locations in the United States.

Daycare Centers: Licensed Facilities

Source: Department of Social Services

Telephone: 916-657-4041

Flood Zone Data: This data, available in select counties across the country, was obtained by EDR in 2003 & 2011 from the Federal Emergency Management Agency (FEMA). Data depicts 100-year and 500-year flood zones as defined by FEMA.

NWI: National Wetlands Inventory. This data, available in select counties across the country, was obtained by EDR in 2002, 2005 and 2010 from the U.S. Fish and Wildlife Service.

California Earthquake Fault Lines: The fault lines displayed on EDR's Topographic map are digitized quaternary fault lines, prepared in 1975 by the United State Geological Survey. Additional information (also from 1975) regarding activity at specific fault lines comes from California's Preliminary Fault Activity Map prepared by the California Division of Mines and Geology.

STREET AND ADDRESS INFORMATION

© 2010 Tele Atlas North America, Inc. All rights reserved. This material is proprietary and the subject of copyright protection and other intellectual property rights owned by or licensed to Tele Atlas North America, Inc. The use of this material is subject to the terms of a license agreement. You will be held liable for any unauthorized copying or disclosure of this material.




El Monte Sand Extraction, Habitat Rest. Program
Lakeside, CA 92040

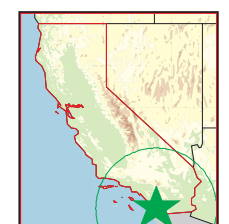
Inquiry Number: 4414526.2w
September 18, 2015

EDR DataMap™ Well Search Report

EDR DataMap® Well Search

El Monte Sand Extraction Habitat Rest. Program

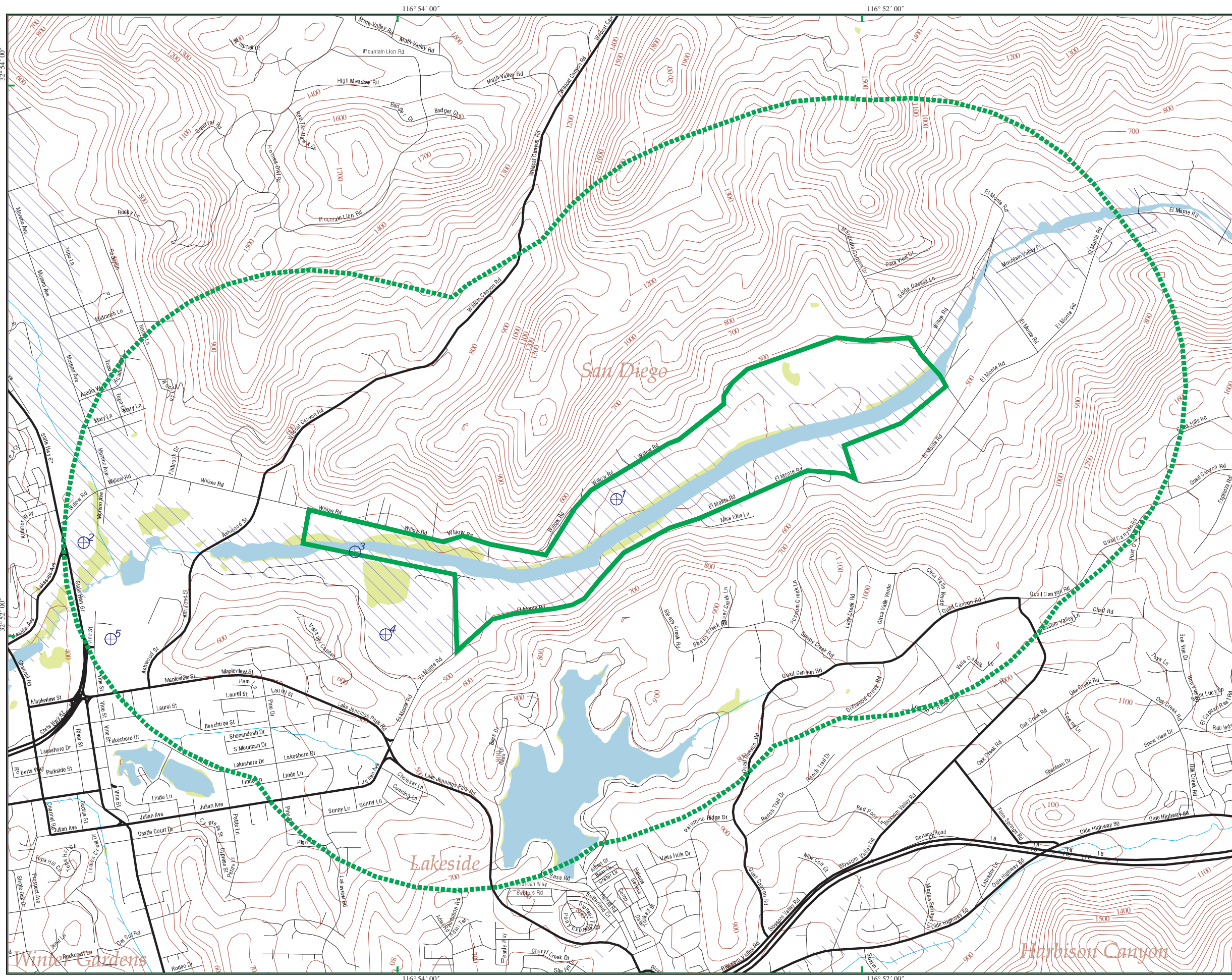
-  Listed Water Wells
-  Study Boundary
-  Roads
-  Major Roads
-  Waterways
-  Railroads
-  Contour Lines
-  Fault Lines
-  Water
-  Superfund Sites
-  100-Yr Flood Zones
-  Wetlands



Lakeside, CA



Scale in Miles



Thank you for your business.
Please contact EDR at 1-800-352-0050
with any questions or comments.

Disclaimer - Copyright and Trademark Notice

This Report contains certain information obtained from a variety of public and other sources reasonably available to Environmental Data Resources, Inc. It cannot be concluded from this Report that coverage information for the target and surrounding properties does not exist from other sources. **NO WARRANTY EXPRESSED OR IMPLIED, IS MADE WHATSOEVER IN CONNECTION WITH THIS REPORT. ENVIRONMENTAL DATA RESOURCES, INC. SPECIFICALLY DISCLAIMS THE MAKING OF ANY SUCH WARRANTIES, INCLUDING WITHOUT LIMITATION, MERCHANTABILITY OR FITNESS FOR A PARTICULAR USE OR PURPOSE. ALL RISK IS ASSUMED BY THE USER. IN NO EVENT SHALL ENVIRONMENTAL DATA RESOURCES, INC. BE LIABLE TO ANYONE, WHETHER ARISING OUT OF ERRORS OR OMISSIONS, NEGLIGENCE, ACCIDENT OR ANY OTHER CAUSE, FOR ANY LOSS OF DAMAGE, INCLUDING, WITHOUT LIMITATION, SPECIAL, INCIDENTAL, CONSEQUENTIAL, OR EXEMPLARY DAMAGES. ANY LIABILITY ON THE PART OF ENVIRONMENTAL DATA RESOURCES, INC. IS STRICTLY LIMITED TO A REFUND OF THE AMOUNT PAID FOR THIS REPORT.** Purchaser accepts this Report "AS IS". Any analyses, estimates, ratings, environmental risk levels or risk codes provided in this Report are provided for illustrative purposes only, and are not intended to provide, nor should they be interpreted as providing any facts regarding, or prediction or forecast of, any environmental risk for any property. Only a Phase I Environmental Site Assessment performed by an environmental professional can provide information regarding the environmental risk for any property. Additionally, the information provided in this Report is not to be construed as legal advice.

Copyright 2015 by Environmental Data Resources, Inc. All rights reserved. Reproduction in any media or format, in whole or in part, of any report or map of Environmental Data Resources, Inc., or its affiliates, is prohibited without prior written permission.

EDR and its logos (including Sanborn and Sanborn Map) are trademarks of Environmental Data Resources, Inc. or its affiliates. All other trademarks used herein are the property of their respective owners.

GEOCHECK VERSION 2.1 SUMMARY

FEDERAL DATABASE WELL INFORMATION

MAP ID	WELL ID
2	USGS40000129968
5	USGS40000129964

STATE WATER WELL INFORMATION

MAP ID	WELL ID
1	CADW60000015399
3	3710010
4	3710010

PUBLIC WATER SUPPLY SYSTEM INFORMATION

NO WELLS FOUND

USGS TOPOGRAPHIC MAP(S)

32116-G7 ALPINE, CA
32116-G8 EL CAJON, CA
32116-H7 EL CAJON MOUNTAIN, CA
32116-H8 SAN VICENTE RESERVOIR, CA

AREA RADON INFORMATION

Federal Area Radon Information for Zip Code: 92040

Number of sites tested: 1

Area	Average Activity	% <4 pCi/L	% 4-20 pCi/L	% >20 pCi/L
Living Area - 1st Floor	1.000 pCi/L	100%	0%	0%
Living Area - 2nd Floor	Not Reported	Not Reported	Not Reported	Not Reported
Basement	Not Reported	Not Reported	Not Reported	Not Reported

Federal Area Radon Information for Zip Code: 92021

Number of sites tested: 1

Area	Average Activity	% <4 pCi/L	% 4-20 pCi/L	% >20 pCi/L
Living Area - 1st Floor	0.600 pCi/L	100%	0%	0%
Living Area - 2nd Floor	Not Reported	Not Reported	Not Reported	Not Reported
Basement	Not Reported	Not Reported	Not Reported	Not Reported

Federal EPA Radon Zone for SAN DIEGO County: 3

Note: Zone 1 indoor average level > 4 pCi/L.
: Zone 2 indoor average level >= 2 pCi/L and <= 4 pCi/L.
: Zone 3 indoor average level < 2 pCi/L.

GEOCHECK VERSION 2.1 SUMMARY

AREA RADON INFORMATION

Federal Area Radon Information for SAN DIEGO COUNTY, CA

Number of sites tested: 30

Area	Average Activity	% <4 pCi/L	% 4-20 pCi/L	% >20 pCi/L
Living Area - 1st Floor	0.677 pCi/L	100%	0%	0%
Living Area - 2nd Floor	0.400 pCi/L	100%	0%	0%
Basement	Not Reported	Not Reported	Not Reported	Not Reported

GEOCHECK VERSION 2.1

STATE DATABASE WELL INFORMATION

Water Well Information:

Map ID:	2		
Org. Identifier:	USGS-CA	Site ID:	USGS40000129968
Formal name:	USGS California Water Science Center		
Monloc Identifier:	USGS-325220116551801		
Monloc name:	015S001W01J001S		
Monloc type:	Well		
Monloc desc:	Not Reported		
Huc code:	18070304	Drainagearea value:	Not Reported
Drainagearea Units:	Not Reported	Contrib drainagearea:	Not Reported
Contrib drainagearea units:	Not Reported	Latitude:	32.8722713
Longitude:	-116.9225268	Sourcemap scale:	Not Reported
Horiz Acc measure:	Unknown	Horiz Acc measure units:	Unknown
Horiz Collection method:	Interpolated from map		
Horiz coord refsys:	NAD83	Vert measure val:	Not Reported
Vert measure units:	Not Reported	Vertacc measure val:	Not Reported
Vert accmeasure units:	Not Reported		
Vertcollection method:	Not Reported		
Vert coord refsys:	Not Reported	Countrycode:	US
Aquifername:	California Coastal Basin aquifers		
Formation type:	Not Reported		
Aquifer type:	Not Reported		
Construction date:	Not Reported	Welldepth:	Not Reported
Welldepth units:	Not Reported	Wellholeddepth:	Not Reported
Wellholeddepth units:	Not Reported		

Ground-water levels, Number of Measurements: 0

Map ID:	5		
Org. Identifier:	USGS-CA	Site ID:	USGS40000129964
Formal name:	USGS California Water Science Center		
Monloc Identifier:	USGS-325159116551101		
Monloc name:	015S001E18L003S		
Monloc type:	Well		
Monloc desc:	Not Reported		
Huc code:	18070304	Drainagearea value:	Not Reported
Drainagearea Units:	Not Reported	Contrib drainagearea:	Not Reported
Contrib drainagearea units:	Not Reported	Latitude:	32.8664382
Longitude:	-116.9205822	Sourcemap scale:	24000
Horiz Acc measure:	1	Horiz Acc measure units:	seconds
Horiz Collection method:	Interpolated from map		
Horiz coord refsys:	NAD83	Vert measure val:	395.00
Vert measure units:	feet	Vertacc measure val:	10
Vert accmeasure units:	feet		
Vertcollection method:	Interpolated from topographic map		
Vert coord refsys:	NGVD29	Countrycode:	US
Aquifername:	California Coastal Basin aquifers		
Formation type:	Not Reported		

GEOCHECK VERSION 2.1

STATE DATABASE WELL INFORMATION

Aquifer type: Not Reported
 Construction date: Not Reported
 Welldepth units: Not Reported
 Wellholedepth units: Not Reported

Welldepth: Not Reported
 Wellholedepth: Not Reported

Ground-water levels, Number of Measurements: 25

Date	Feet below Surface	Feet to Sealevel	Date	Feet below Surface	Feet to Sealevel
1994-03-18	17.77		1993-09-22	22.08	
1993-04-07	16.29		1992-10-02	26.74	
1992-03-23	20.87		1991-09-16	23.93	
1991-03-18	21.99		1990-09-12	25.07	
1990-03-14	21.57		1989-09-12	24.89	
1989-03-21	20.15		1988-09-23	23.16	
1988-03-09	18.35		1987-09-16	25.52	
1987-02-20	18.20		1986-04-09	17.22	
1985-08-13	22.43		1984-11-30	19.21	
1983-12-02	18.37		1983-03-11	15.41	
1982-05-18	17.58		1981-01-29	21.77	
1980-07-10	21.80		1979-12-19	19.49	
1978-12-06	20.48				

GEOCHECK VERSION 2.1

STATE DATABASE WELL INFORMATION

Water Well Information:

Map ID:	1
Objectid:	15399
Latitude:	32.8749
Longitude:	-116.8843
Site code:	328749N1168843W001
State well numbe:	Not Reported
Local well name:	'HWD-2'
Well use id:	1
Well use descrip:	Observation
County id:	37
County name:	San Diego
Basin code:	'9-15'
Basin desc:	San Diego River Valley
Dwr region id:	80238
Dwr region:	Southern Region Office
Site id:	CADW60000015399

GEOCHECK VERSION 2.1 STATE DATABASE WELL INFORMATION

Water Wells:

Water System Information:

Map ID:	3	User ID:	WAT
Prime Station Code:	15S/01E-17L01 S	County:	San Diego
FRDS Number:	3710010003	Station Type:	WELL/AMBNT
District Number:	14	Well Status:	Inactive Raw
Water Type:	Well/Groundwater	Precision:	100 Feet (one Second)
Source Lat/Long:	325218.0 1165408.0		
Source Name:	WELL 100 - INACTIVE		
System Number:	3710010		
System Name:	Helix Water District		
Organization That Operates System:	P.O. Box 518		
	La Mesa, CA 91944-0307		
Pop Served:	232038	Connections:	53609
Area Served:	EAST COUNTY CITIES		

Water System Information:

Map ID:	4	User ID:	WAT
Prime Station Code:	15S/01E-17B02 S	County:	San Diego
FRDS Number:	3710010001	Station Type:	WELL/AMBNT/MUN/INTAKE/SUPPLY
District Number:	14	Well Status:	Inactive Untreated
Water Type:	Well/Groundwater	Precision:	Undefined
Source Lat/Long:	325200.0 1165400.0		
Source Name:	FURRER WELL 02 - INACTIVE		
System Number:	3710010		
System Name:	Helix Water District		
Organization That Operates System:	P.O. Box 518		
	La Mesa, CA 91944-0307		
Pop Served:	232038	Connections:	53609
Area Served:	EAST COUNTY CITIES		

CALIFORNIA GOVERNMENT WELL RECORDS SEARCHED

PWS: Public Water Systems

Source: EPA/Office of Drinking Water

Telephone: 202-564-3750

Public Water System data from the Federal Reporting Data System. A PWS is any water system which provides water to at least 25 people for at least 60 days annually. PWSs provide water from wells, rivers and other sources.

PWS ENF: Public Water Systems Violation and Enforcement Data

Source: EPA/Office of Drinking Water

Telephone: 202-564-3750

Violation and Enforcement data for Public Water Systems from the Safe Drinking Water Information System (SDWIS) after August 1995. Prior to August 1995, the data came from the Federal Reporting Data System (FRDS).

USGS Water Wells: USGS National Water Inventory System (NWIS)

This database contains descriptive information on sites where the USGS collects or has collected data on surface water and/or groundwater. The groundwater data includes information on wells, springs, and other sources of groundwater.

Water Well Database

Source: Department of Public Health

Telephone: 916-651-9648

California Drinking Water Quality Database

Source: Department of Health Services

Telephone: 916-324-2319

The database includes all drinking water compliance and special studies monitoring for the state of California since 1984. It consists of over 3,200,000 individual analyses along with well and water system information.

California Oil and Gas Well Locations

Source: Department of Conservation

Telephone: 916-323-1779

Oil and Gas well locations in the state.

STREET AND ADDRESS INFORMATION

© 2010 Tele Atlas North America, Inc. All rights reserved. This material is proprietary and the subject of copyright protection and other intellectual property rights owned by or licensed to Tele Atlas North America, Inc. The use of this material is subject to the terms of a license agreement. You will be held liable for any unauthorized copying or disclosure of this material.

