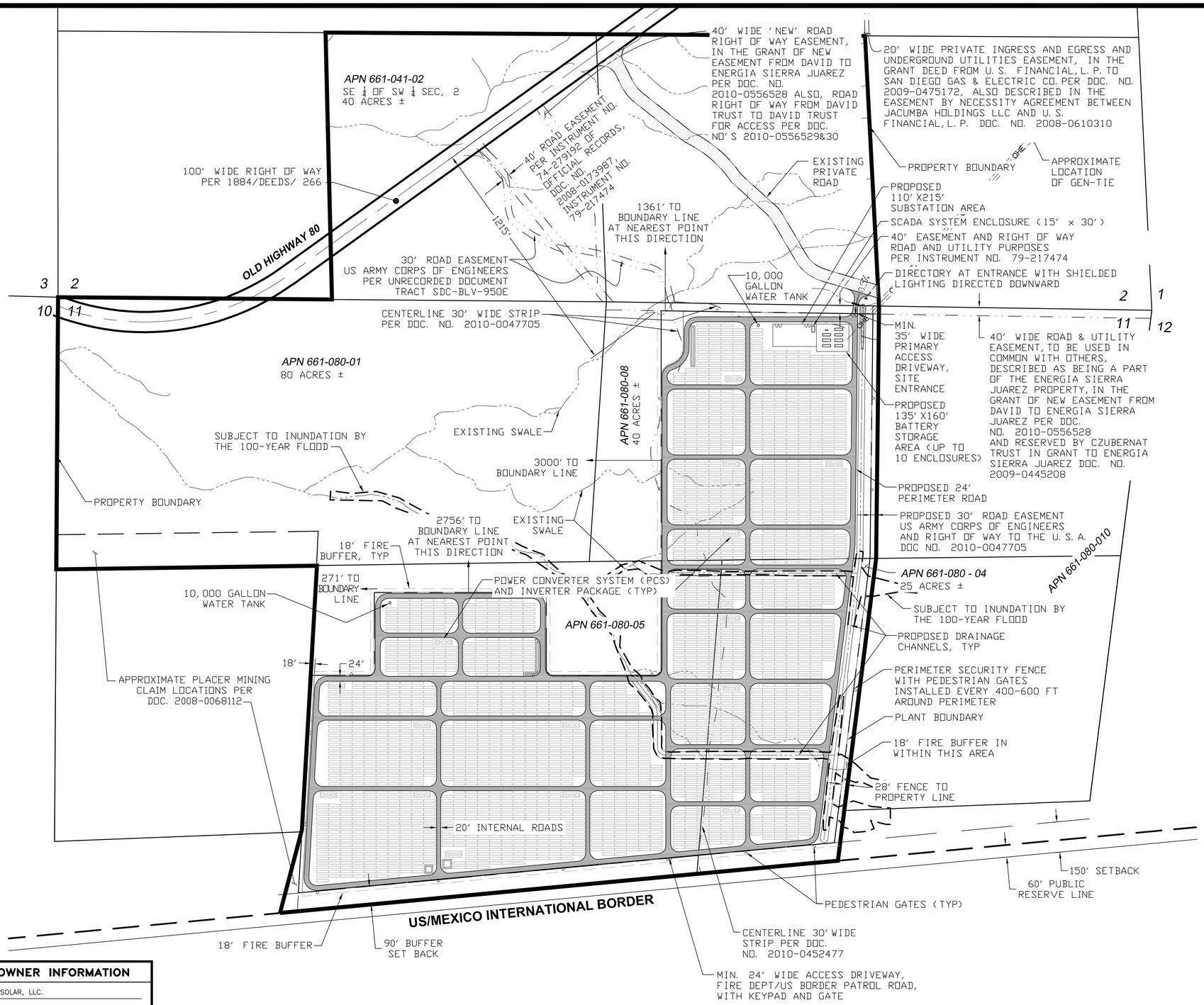

PLOT PLAN

250 0 250 500 750

SCALE: 1' = 250'

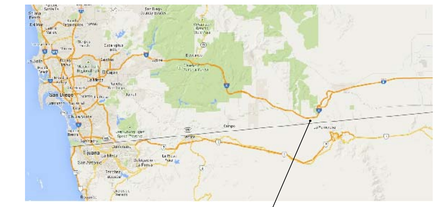

VICINITY MAP

NOT TO SCALE

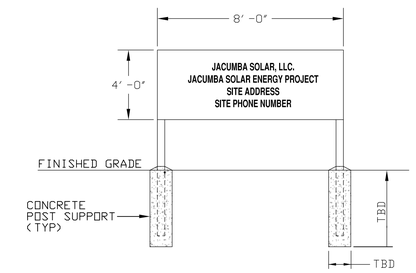

PLANT ENTRANCE SIGN

NOT TO SCALE

EARTHWORK QUANTITIES:

EXCAVATION:	180,000	CUBIC YARDS
FILL:	180,000	CUBIC YARDS
IMPORT:	0	CUBIC YARDS
EXPORT:	0	CUBIC YARDS

SHEET LEGEND:

- PROPERTY BOUNDARY
- PLANT BOUNDARY/FENCE
- 100-YEAR FLOOD INUNDATION LINE
- PCS/INVERTER PACKAGE
- SECTION LINE
- FIXED TILT RACK
- DRAINAGE CHANNEL (TBD PER DRAINAGE STUDY)
- DRAINAGE FLOWLINE (TBD PER DRAINAGE STUDY)
- PEDESTRIAN GATE
- OHE — OHE — GEN-TIE

CONCEPTUAL ENGINEERING PLANS

NOT FOR CONSTRUCTION FOR PERMITTING ONLY

PROPERTY OWNER INFORMATION

NAME: JACUMBA SOLAR, LLC.

ADDRESS: 700 UNIVERSE BLVD
JUNO BEACH, FL 33408

TELEPHONE NUMBER: (24 HOUR CONTACT NUMBER)

SITE A.P.N. NUMBER: 661-041-02, 661-041-03, 661-080-01, 661-080-04, 661-080-05, 661-080-08

SITE ADDRESS: XXX OLD HWY 80
JACUMBA, CA 91934

REFERENCE DRAWINGS:

JSEP-2-DW-112-101-000	COVER SHEET
JSEP-2-DW-112-735-001	PRELIMINARY GRADING PLAN
JSEP-2-DW-112-735-002	GRADING SECTIONS AND DETAILS
JSEP-2-DW-112-735-003	FENCE DETAILS
JSEP-2-DW-112-717-001	EROSION CONTROL PLAN
JSEP-2-DW-601-206-010	CONCEPTUAL ONE LINE DIAGRAM

ENGINEER WORLEYPARSONS
2330 E. BIDWELL ST., SUITE 150
FOLSOM, CA 95630
(916) 817-3920

MINOR GRADING PLAN FOR:
JACUMBA SOLAR, LLC.
JACUMBA SOLAR ENERGY PROJECT
20MW PV
PLOT PLAN

SHEET: 2 OF SHEETS: 7

APPROVED
DIRECTOR OF PLANNING & DEVELOPMENT SERVICES
BY: DATE:

GRADING RECORD ID: JSEP-2-DW-112-002-001

PLOT PLAN

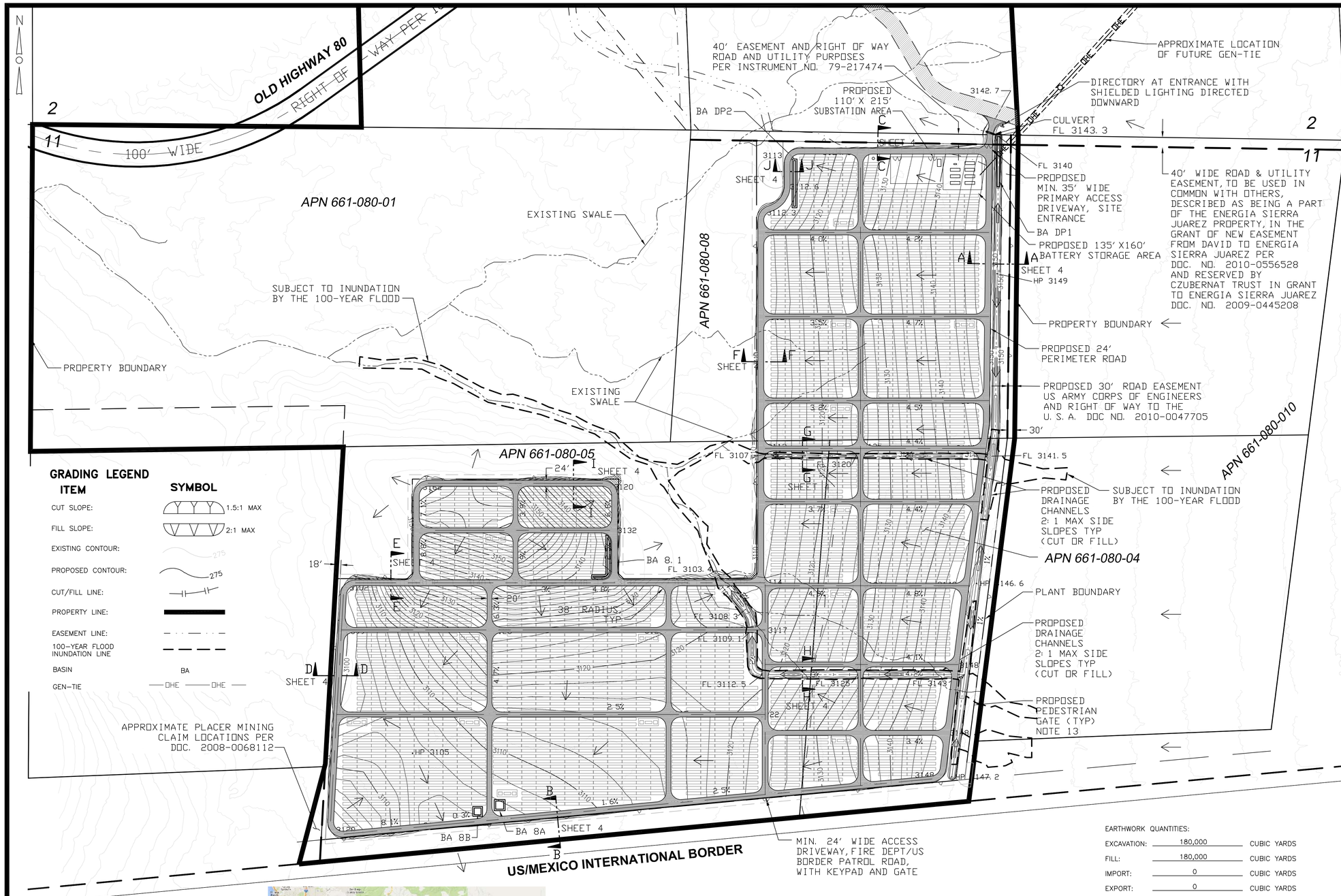

GRADING LEGEND

ITEM	SYMBOL
CUT SLOPE:	1.5:1 MAX
FILL SLOPE:	2:1 MAX
EXISTING CONTOUR:	275
PROPOSED CONTOUR:	275
CUT/FILL LINE:	
PROPERTY LINE:	
EASEMENT LINE:	
100-YEAR FLOOD INUNDATION LINE	
BASIN	BA
GEN-TIE	OHE OHE

NOTES:

1. SEE SHEET JSEP-2-DW-112-101-000 FOR GRADING NOTES.
2. SEE SHEET JSEP-2-DW-112-735-002 FOR VEGETATIVE FIRE SUPPRESSION DETAILS.
3. THIS PLAN IS PROVIDED TO ALLOW FOR FULL AND ADEQUATE DISCRETIONARY REVIEW OF PROPOSED DEVELOPMENT PROJECT. THE PROPERTY OWNER ACKNOWLEDGES THAT ACCEPTANCE OR APPROVAL OF THIS PLAN DOES NOT CONSTITUTE AN APPROVAL TO PERFORM ANY GRADING SHOWN HEREON, AND AGREES TO OBTAIN A VALID GRADING PERMIT BEFORE COMMENCING SUCH ACTIVITY.
4. THE APPLICANT WILL APPLY WATER THREE TIMES PER DAY OR AS NECESSARY DEPENDING ON WEATHER CONDITIONS TO SUPPRESS FUGITIVE DUST DURING GRUBBING, CLEARING, GRADING, TRENCHING, AND SOIL COMPACTION AND/OR APPLY A NONTOXIC SOIL BINDING AGENT TO HELP WITH SOIL STABILIZATION DURING CONSTRUCTION. THESE MEASURES WILL BE APPLIED TO ALL ACTIVE CONSTRUCTION AREAS, UNPAVED ACCESS ROADS, PARKING AREAS AND STAGING AREAS AS NECESSARY.
5. SWEEPERS AND WATER TRUCKS WILL BE USED TO CONTROL DUST AND DEBRIS AT PUBLIC STREET ACCESS POINTS.
6. INTERNAL CONSTRUCTION ROADWAYS WILL BE STABILIZED BY PAVING, CHIP SEALING OR NONTOXIC SOIL BINDERS AFTER ROUGH GRADING.
7. EXPOSED STOCKPILES (E.G., DIRT, SAND) WILL BE COVERED AND/OR WATERED OR STABILIZED WITH NONTOXIC SOIL BINDERS, TARPS, FENCING OR OTHER SUPPRESSION METHODS AS NEEDED TO CONTROL EMISSIONS.
8. TRAFFIC SPEEDS ON UNPAVED ROADS WILL BE LIMITED TO 15 MILES PER HOUR (MPH)
9. ALL HAUL AND DUMP TRUCKS ENTERING OR LEAVING THE SITE WITH SOIL OR FILL MATERIAL WILL MAINTAIN AT LEAST 2 FEET OF FREEBOARD, OR COVER LOADS OF ALL HAUL AND DUMP TRUCKS SECURELY.
10. DISTURBED AREAS WILL BE RESEEDED WITH EITHER A NATIVE PLANT HYDRSEED MIX AS SOON AS POSSIBLE AFTER DISTURBANCE, OR COVERED WITH A NONTOXIC SOIL BINDING AGENT (SUCH AS EP&A'S ENVIROTAC II AND RHINOSNOT DUST CONTROL, EROSION CONTROL AND SOIL STABILIZATION).
11. SEE EROSION CONTROL PLAN FOR LOCATION OF BMP'S.
12. ALL THE SOLAR PANELS AT MAXIMUM TILT LOWEST ELEVATION WILL BE ABOVE THE 100-YEAR BASE FLOOD ELEVATION.

CONCEPT BASE PLAN NOTES

1. THIS "CONCEPT BASE PLAN" DRAWING IS A COMPILATION OF RECORD DATA (SEE NOTE 2 BELOW) AND/OR CALCULATIONS MADE FROM RECORD INFORMATION AND IS FOR INFORMATIONAL AND/OR CONCEPT PLANNING PURPOSES ONLY. AN ACTUAL SURVEY WILL RESULT IN DIFFERENCES FROM THE BOUNDARY INFORMATION SHOWN HEREON. THE INFORMATION SHOWN ON THIS DRAWING DOES NOT REPRESENT A BOUNDARY SURVEY AND THE ACCURACY IS UNKNOWN. PRIOR TO CRITICAL DESIGN OR DECISIONS, AN ACTUAL SURVEY SHOULD BE PERFORMED TO BE USED AS THE BASIS FOR SUCH DESIGN OR DECISIONS.
2. BLM DISLCLAIMER: THE GEOGRAPHIC COORDINATES AND THEIR ASSOCIATED PRODUCTS ARE NOT LEGAL LAND SURVEY RECORDS. THESE COORDINATES CAN NOT BE USED AS A SUBSTITUTE FOR A LEGAL LAND SURVEY. THEY CAN BE USED FOR RECORD KEEPING, MAPPING, GRAPHICS, AND PLANNING PURPOSES ONLY. NO WARRANTY IS MADE BY THE BUREAU OF LAND MANAGEMENT FOR USE OF THE DATA FOR PURPOSES NOT INTENDED BY THE BLM.
3. CONTOURS SHOWN HEREON HAVE BEEN PROVIDED BY AIRBORNE 1 AND UNDER THE RESPONSIBLE SUPERVISION OF MIKE KENNADA (PLS5642), CALIFORNIA.

SURVEY NOTES

1. THE HORIZONTAL DATUM FOR THIS SURVEY IS NAD 83 FROM AIRBORNE 1 CORPORATION.
2. THE ORTHOMETRIC HEIGHTS (ELEVATIONS) ARE BASED ON NAVD 88 FROM AIRBORNE 1 CORPORATION.
3. THE CONTOUR INTERVAL IS 2 FOOT.
4. AERIAL MAPPING PRODUCED BY:
   AIRBORNE 1 CORPORATION
   300 N. SEPULVEDA BLVD., SUITE 1060
   EL SEGUNDO, CA 90245
   PHONE: (310) 414-7400
5. ORTHOPHOTOGRAPHY PRODUCED BY:
   DIGITAL GLOBE CORPORATE
   1601 DRY CREEK DRIVE
   SUITE 260
   LONGMONT, CO 80503
   PHONE: (303) 684-4000

   PHOTOGRAPHY DATED: 2008
6. UTILITY LOCATIONS ARE PLOTTED BASED ON DIGITAL GLOBE (ABOVE GROUND SURFACE STRUCTURES). ACTUAL LOCATION MAY DIFFER.
7. EASEMENTS AFFECTING THE PROPERTY SHOWN HEREON AND HAVE BEEN PLOTTED BASED UPON P.T.R. BY CHICAGO TITLE COMPANY.
   ORDER NO.: 106744613-X49
   DATED: 9/23/2010
   OWNER: MCCARY
   -RESERVATIONS FOR 1/2 MINERAL RIGHTS ARE BLANKET IN NATURE PER 6860/O.R./8.
   -RESERVATIONS FOR RIGHTS ARE BLANKET IN NATURE PER 43/PATENTS/369.
8. EASEMENTS AFFECTING THE PROPERTY SHOWN HEREON AND HAVE BEEN PLOTTED BASED UPON P.T.R. BY CHICAGO TITLE COMPANY.
   ORDER NO.: 106744614-X49
   DATED: 9/23/10
   OWNER: PRIDDY
9. EASEMENTS AFFECTING THE PROPERTY SHOWN HEREON AND HAVE BEEN PLOTTED BASED UPON P.T.R. BY CHICAGO TITLE COMPANY.
   ORDER NO.: 106744616-X49
   DATED: 9/23/10
   OWNER: DAVID LIVING TRUST
   -RESERVATIONS FOR MINERALS AND DITCHES OR CANALS ARE BLANKET IN NATURE PER INST. NO. 316880 OF OFFICIAL RECORDS.
   -RESERVATIONS FOR RIGHTS ARE BLANKET IN NATURE PER INSTRUMENT NO. 73-16880
10. EASEMENTS AFFECTING THE PROPERTY SHOWN HEREON AND HAVE BEEN PLOTTED BASED UPON P.T.R. BY CHICAGO TITLE COMPANY.
    ORDER NO.: 106744615-X49
    DATED: 9/23/10
    OWNER: JACUMBA HOLDINGS
    -RESERVATIONS FOR DITCHES AND CANALS ARE BLANKET IN NATURE PER INST. NO. 541/O.R./350
    -RESERVATIONS FOR MINERAL RIGHTS ARE BLANKET IN NATURE PER 541/O.R./350

EARTHWORK QUANTITIES:

EXCAVATION:	180,000	CUBIC YARDS
FILL:	180,000	CUBIC YARDS
IMPORT:	0	CUBIC YARDS
EXPORT:	0	CUBIC YARDS

PROPERTY OWNER INFORMATION

NAME: JACUMBA SOLAR, LLC.

ADDRESS: 700 UNIVERSE BLVD
JUNO BEACH, FL 33408

TELEPHONE NUMBER:
(24 HOUR CONTACT NUMBER)

SITE A.P.N. NUMBER: 661-041-02, 661-041-03, 661-080-01, 661-080-04, 661-080-05, 661-080-08

SITE ADDRESS: XXX OLD HWY 80
JACUMBA, CA 91934

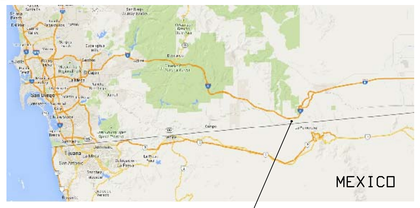

SITE LOCATION
LATITUDE 32° 37' 16" NORTH
LONGITUDE 116° 7' 52" WEST

VICINITY MAP
NOT TO SCALE

PRELIMINARY GRADING PLAN

200 0 200 400 600
SCALE: 1" = 200'

CONCEPTUAL ENGINEERING PLANS

NOT FOR CONSTRUCTION FOR PERMITTING ONLY

ENGINEER WORLEYPARSONS
2330 E. BIDWELL ST., SUITE 150
FOLSOM, CA 95630
(916) 817-3920

MINOR GRADING PLAN FOR:
JACUMBA SOLAR, LLC.
JACUMBA SOLAR ENERGY PROJECT
20MW PV
PRELIM GRADING PLAN

SHEET: 3 OF SHEETS: 7

APPROVED
DIRECTOR OF PLANNING & DEVELOPMENT SERVICES
BY: DATE:

GRADING RECORD ID:
JSEP-2-DW-112-735-001

PRELIMINARY GRADING PLAN

NOTES:

1. THE 50' MINIMUM BUFFER REQUIREMENT HAS BEEN MET PER SECTION A-A.
2. THE 50' MINIMUM BUFFER REQUIREMENT HAS BEEN MET PER SECTION B-B.
3. THE 50' MINIMUM BUFFER REQUIREMENT HAS BEEN MET PER SECTION C-C.
4. 18' WIDE CLEARED AREA WITH GRAVEL TOP DRIVABLE BY EMERGENCY VEHICLES.
5. 12' OF LOW FUEL PLANTINGS (6' HEIGHT) OR EXTENDED CLEARED AND ROCKED AREA.
6. SEE SHEET JSEP-1-DW-112-101-001 FOR GRADING NOTES AND LEGEND.

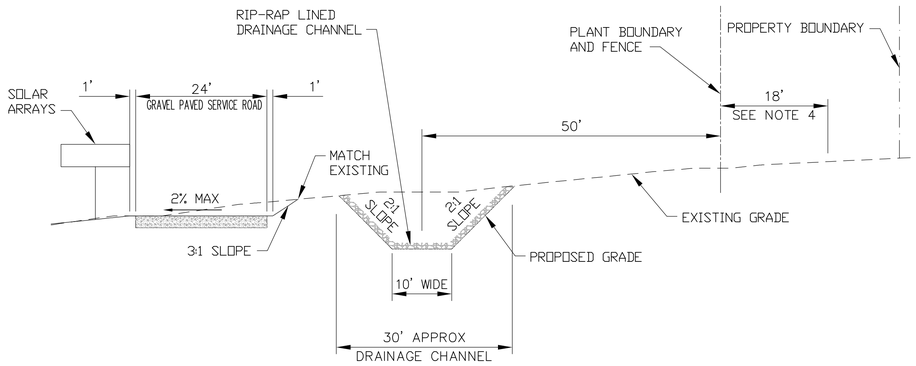

SECTION A-A
NOT TO SCALE

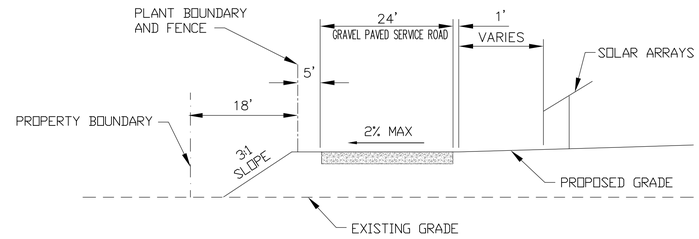

SECTION B-B
NOT TO SCALE

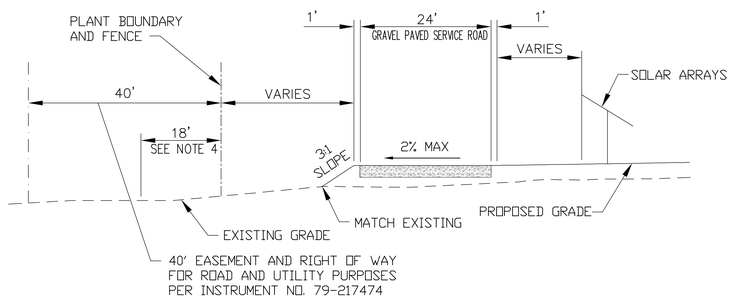

SECTION C-C
NOT TO SCALE

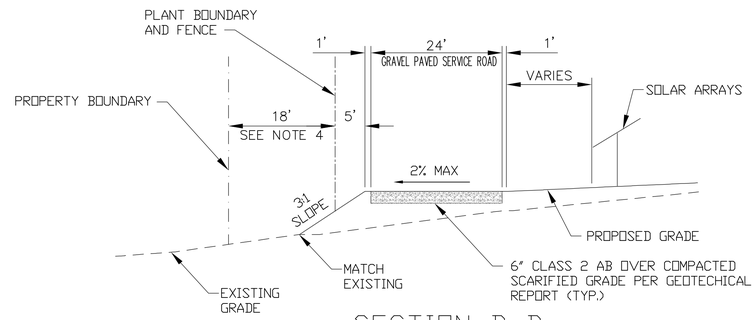

SECTION D-D
NOT TO SCALE

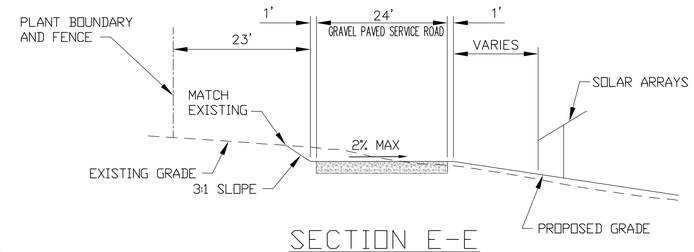

SECTION E-E
NOT TO SCALE

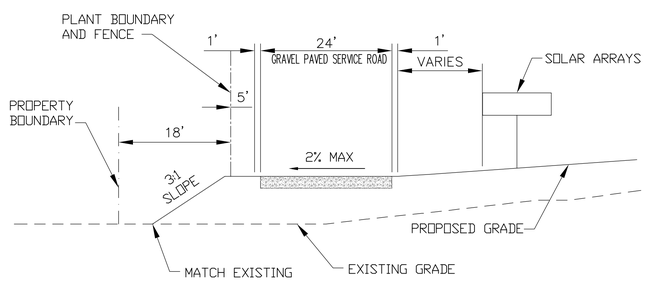

SECTION F-F
NOT TO SCALE

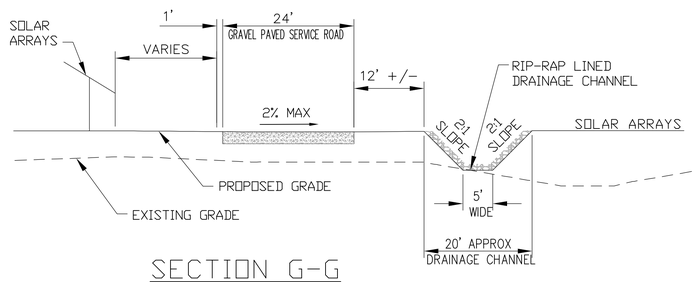

SECTION G-G
NOT TO SCALE

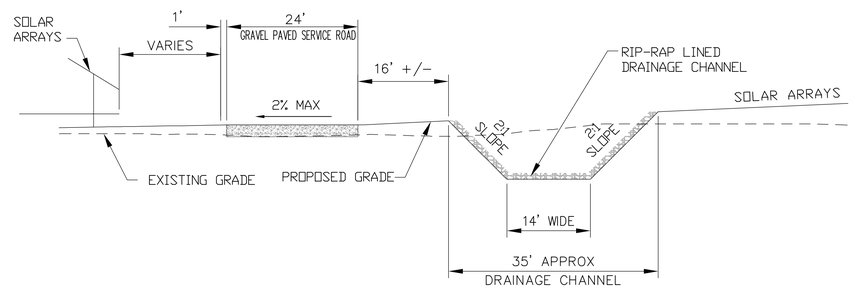

SECTION H-H
NOT TO SCALE

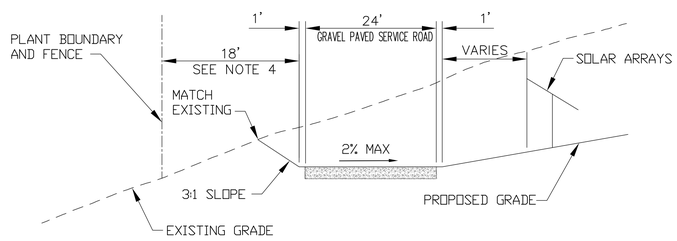

SECTION I-I
NOT TO SCALE

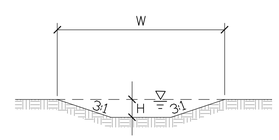

TYP RETENTION BASIN

SECTION J-J
NOT TO SCALE

CONCEPTUAL
ENGINEERING PLANS

NOT FOR CONSTRUCTION
FOR PERMITTING ONLY

PROPERTY OWNER INFORMATION	
NAME:	JACUMBA SOLAR, LLC.
ADDRESS:	700 UNIVERSE BLVD JUNO BEACH, FL 33408
TELEPHONE NUMBER: (24 HOUR CONTACT NUMBER)	
SITE A.P.N. NUMBER:	661-041-02, 661-041-03, 661-080-01, 661-080-04, 661-080-05, 661-080-08
SITE ADDRESS:	XXX OLD HWY 80 JACUMBA, CA 91934

REFERENCE DRAWINGS:

JSEP-2-DW-112-101-000	COVER SHEET
JSEP-2-DW-112-002-001	PLOT PLAN
JSEP-2-DW-112-735-001	PRELIMINARY GRADING PLAN
JSEP-2-DW-112-735-003	FENCE DETAILS
JSEP-2-DW-112-717-001	EROSION CONTROL PLAN
JSEP-2-DW-601-206-010	CONCEPTUAL ONE LINE DIAGRAM

ENGINEER WORLEYPARSONS
2330 E. BIDWELL ST., SUITE 150
FOLSOM, CA 95630
(916) 817-3920

MINOR GRADING PLAN FOR:
JACUMBA SOLAR, LLC.
JACUMBA SOLAR ENERGY PROJECT
20MW PV
GRADING SECTIONS

SHEET: 4 OF SHEETS: 7

APPROVED
DIRECTOR OF PLANNING & DEVELOPMENT SERVICES
BY: DATE:

GRADING RECORD ID:
JSEP-2-DW-112-735-002

GRADING SECTIONS

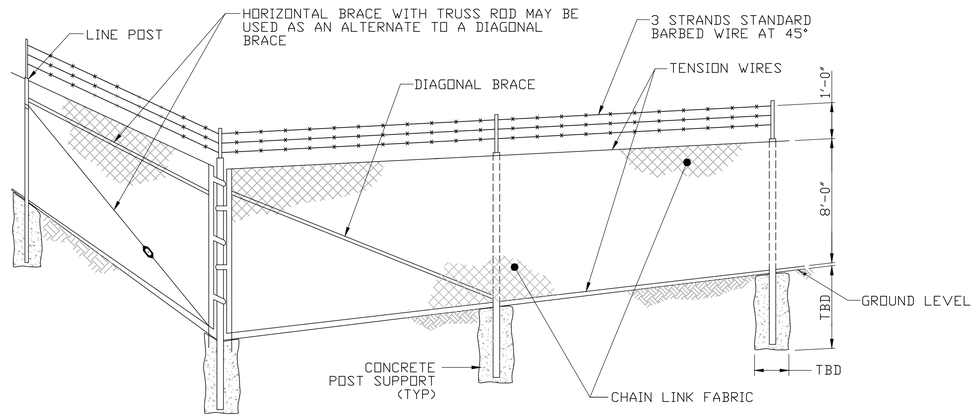

TYPICAL FENCE ELEVATION

NOT TO SCALE

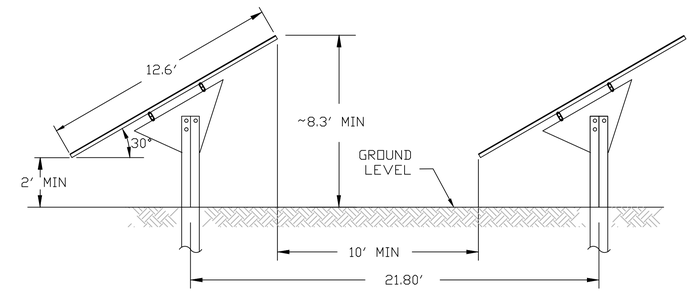

FIXED TILT RACK

NOT TO SCALE

NOTES:

1. FENCING SETBACKS WILL BE DETERMINED DURING DETAILED DESIGN SO THAT ANY PONDING WILL BE WITHIN PROJECT BOUNDARY.
2. THIS DRAWING IS CONCEPTUAL AND NOT INTENDED FOR DETAILED DESIGN.

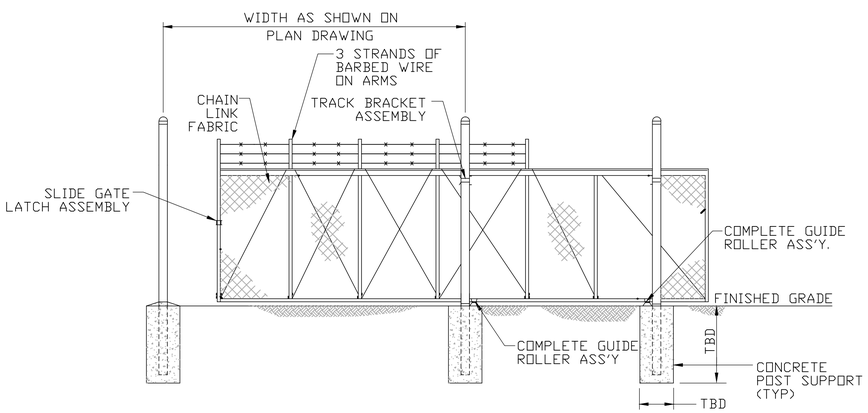

TYPICAL CANTILEVER SLIDING GATE

NOT TO SCALE

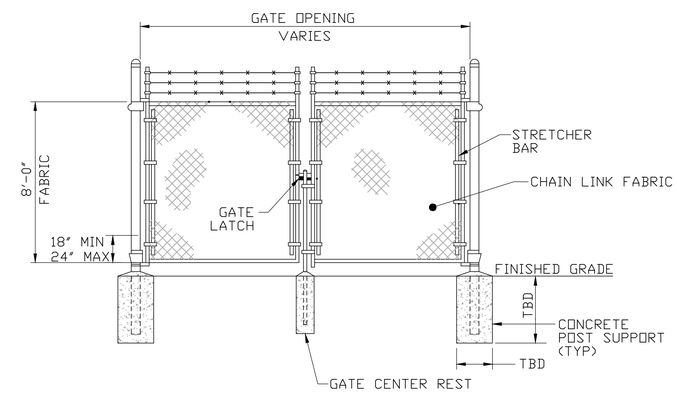

TYPICAL DOUBLE SWING GATE

NOT TO SCALE

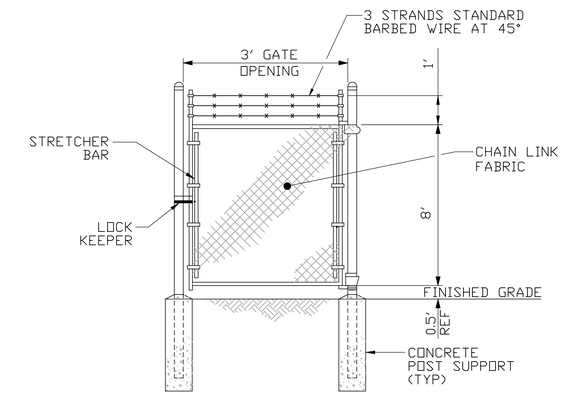

TYPICAL SINGLE SWING GATE

NOT TO SCALE

CONCEPTUAL ENGINEERING PLANS

NOT FOR CONSTRUCTION FOR PERMITTING ONLY

PROPERTY OWNER INFORMATION

NAME: JACUMBA SOLAR, LLC.

ADDRESS: 700 UNIVERSE BLVD
JUNO BEACH, FL 33408

TELEPHONE NUMBER:
(24 HOUR CONTACT NUMBER)
661-041-02, 661-041-03, 661-080-01, 661-080-04

SITE A.P.N. NUMBER: 661-080-05, 661-080-08

SITE ADDRESS: XXX OLD HWY 80
JACUMBA, CA 91934

REFERENCE DRAWINGS:

JSEP-2-DW-112-101-000	COVER SHEET
JSEP-2-DW-112-002-001	PLOT PLAN
JSEP-2-DW-112-735-001	PRELIMINARY GRADING PLAN
JSEP-2-DW-112-735-002	GRADING SECTIONS
JSEP-2-DW-112-717-001	EROSION CONTROL PLAN
JSEP-2-DW-601-206-010	CONCEPTUAL ONE LINE DIAGRAM

SHEET LEGEND:

TBD = TO BE DETERMINED
(TYP) = TYPICAL

ENGINEER WORLEYPARSONS
2330 E. BIDWELL ST., SUITE 150
FOLSOM, CA 95630
(916) 817-3920

MINOR GRADING PLAN FOR:
JACUMBA SOLAR, LLC.
JACUMBA SOLAR ENERGY PROJECT
20MW PV
FENCE DETAILS

SHEET: 5 OF SHEETS: 7

APPROVED
DIRECTOR OF PLANNING & DEVELOPMENT SERVICES
BY: DATE:

GRADING RECORD ID:
JSEP-2-DW-112-735-003

FENCE DETAILS

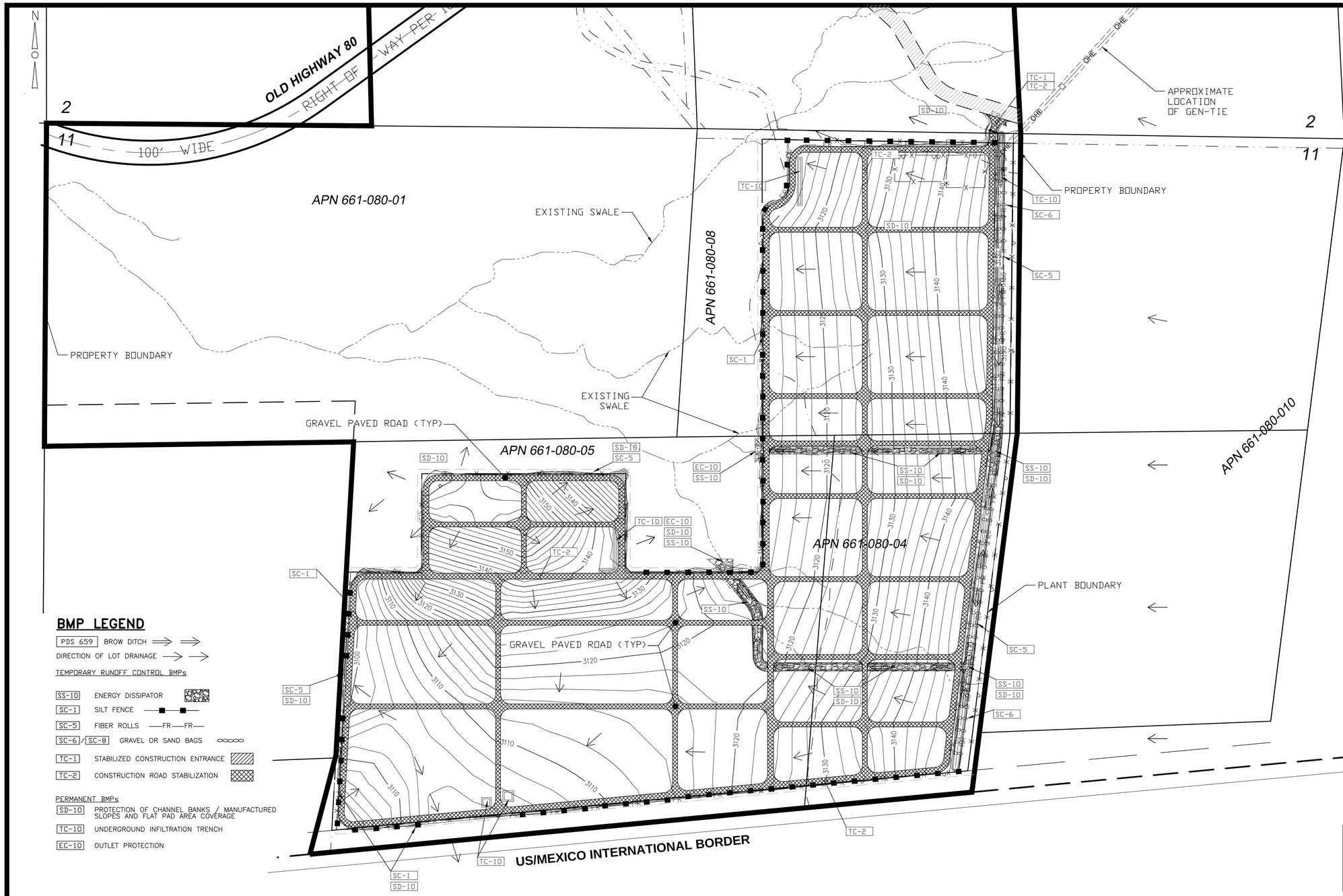

NOTES:

1. DURING THE RAINY SEASON FROM OCTOBER 1ST TO APRIL 30TH THE AMOUNT OF EXPOSED SOIL ALLOWED AT ONE TIME SHALL NOT EXCEED THAT WHICH CAN BE ADEQUATELY PROTECTED WITHIN 48 HOURS OF A PREDICTED RAIN.
2. 125% OF ALL NEEDED BMP MATERIALS SHALL BE STORED ONSITE YEAR-ROUND TO ALLOW FULL DEPLOYMENT AND INSTALLATION WITHIN 48 HOURS OF A PREDICTED RAIN.
3. THE PROPERTY OWNER SHALL COMPLY WITH ALL APPLICABLE STORMWATER REGULATIONS AT ALL TIMES. THE BMPs THAT HAVE BEEN INCORPORATED INTO THIS PLAN SHALL BE IMPLEMENTED AND MAINTAINED TO PREVENT ONSITE EROSION AND TO PREVENT DISCHARGES OF POLLUTANTS FROM LEAVING THE SITE. MAINTENANCE OF BMPs IS THE RESPONSIBILITY OF THE PROPERTY OWNER AND FAILURE TO PROPERLY INSTALL OR MAINTAIN THE BMPs MAY RESULT IN ENFORCEMENT ACTION BY THE COUNTY OF SAN DIEGO OR OTHERS. IF INSTALLED BMPs FAIL, THEY MUST BE REPAIRED OR REPLACED WITH AN ACCEPTABLE ALTERNATE AS SOON AS IT IS SAFE TO DO SO.
4. PERIMETER SEDIMENT CONTROL BMPs SHALL BE INSTALLED IMMEDIATELY AFTER THE AREA TO BE GRADED IS BRUSHED OR CLEARED, BUT PRIOR TO THE START OF GRADING OPERATIONS.
5. EROSION CONTROL BMPs USED FOR SLOPE STABILIZATION SHALL BE INSTALLED AS SOON AS THE FINISHED SLOPES ARE COMPLETE.
6. A PERIMETER BMP INSPECTION IS REQUIRED ON THE FIRST DAY OF GRADING.
7. ALL ROADS ARE GRAVEL PAVED UNLESS OTHERWISE NOTED.
8. ALL CONCRETE PADS TO SUPPORT THE PCS/INVERTER PACKAGE ARE DISPERSED AND DISCONNECTED ACROSS THE SITE.

BMP LEGEND

PDS 659 BROW DITCH
DIRECTION OF LOT DRAINAGE

TEMPORARY RUNOFF CONTROL BMPs

- SS-10 ENERGY DISSIPATOR
- SC-1 SILT FENCE
- SC-5 FIBER ROLLS —FR—FR—
- SC-6/SC-8 GRAVEL OR SAND BAGS
- TC-1 STABILIZED CONSTRUCTION ENTRANCE
- TC-2 CONSTRUCTION ROAD STABILIZATION

PERMANENT BMPs

- SD-10 PROTECTION OF CHANNEL BANKS / MANUFACTURED SLOPES AND FLAT PAD AREA COVERAGE
- TC-10 UNDERGROUND INFILTRATION TRENCH
- EC-10 OUTLET PROTECTION

SHEET LEGEND:

- PROPERTY BOUNDARY
- —X——X——X— PLANT BOUNDARY/FENCE
- SECTION LINE
- SHEET FLOW
- —OHE——OHE— GEN-TIE

CONCEPTUAL ENGINEERING PLANS

NOT FOR CONSTRUCTION FOR PERMITTING ONLY

PROPERTY OWNER INFORMATION

NAME: JACUMBA SOLAR, LLC.
ADDRESS: 700 UNIVERSE BLVD
JUNO BEACH, FL 33408
TELEPHONE NUMBER: (24 HOUR CONTACT NUMBER)
SITE A.P.N. NUMBER: 661-041-02, 661-041-03, 661-080-01, 661-080-04, 661-080-05, 661-080-08
SITE ADDRESS: XXX OLD HWY 80
JACUMBA, CA 91934

REFERENCE DRAWINGS:

JSEP-2-DW-112-101-000	COVER SHEET
JSEP-2-DW-112-002-001	PLOT PLAN
JSEP-2-DW-112-735-001	PRELIMINARY GRADING PLAN
JSEP-2-DW-112-735-002	GRADING SECTIONS AND DETAILS
JSEP-2-DW-112-735-003	FENCE DETAILS
JSEP-2-DW-601-206-010	CONCEPTUAL ONE LINE DIAGRAM

EROSION CONTROL PLAN

200 0 200 400 600
SCALE: 1" = 200'

ENGINEER WORLEYPARSONS
2330 E. BIDWELL ST., SUITE 150
FOLSOM, CA 95630
(916) 817-3920

MINOR GRADING PLAN FOR:
JACUMBA SOLAR, LLC.
JACUMBA SOLAR ENERGY PROJECT
20MW PV
EROSION CONTROL PLAN

SHEET: 6 OF SHEETS: 7

APPROVED
DIRECTOR OF PLANNING & DEVELOPMENT SERVICES
BY: DATE:

GRADING RECORD ID:
JSEP-2-DW-112-717-001

EROSION CONTROL PLAN

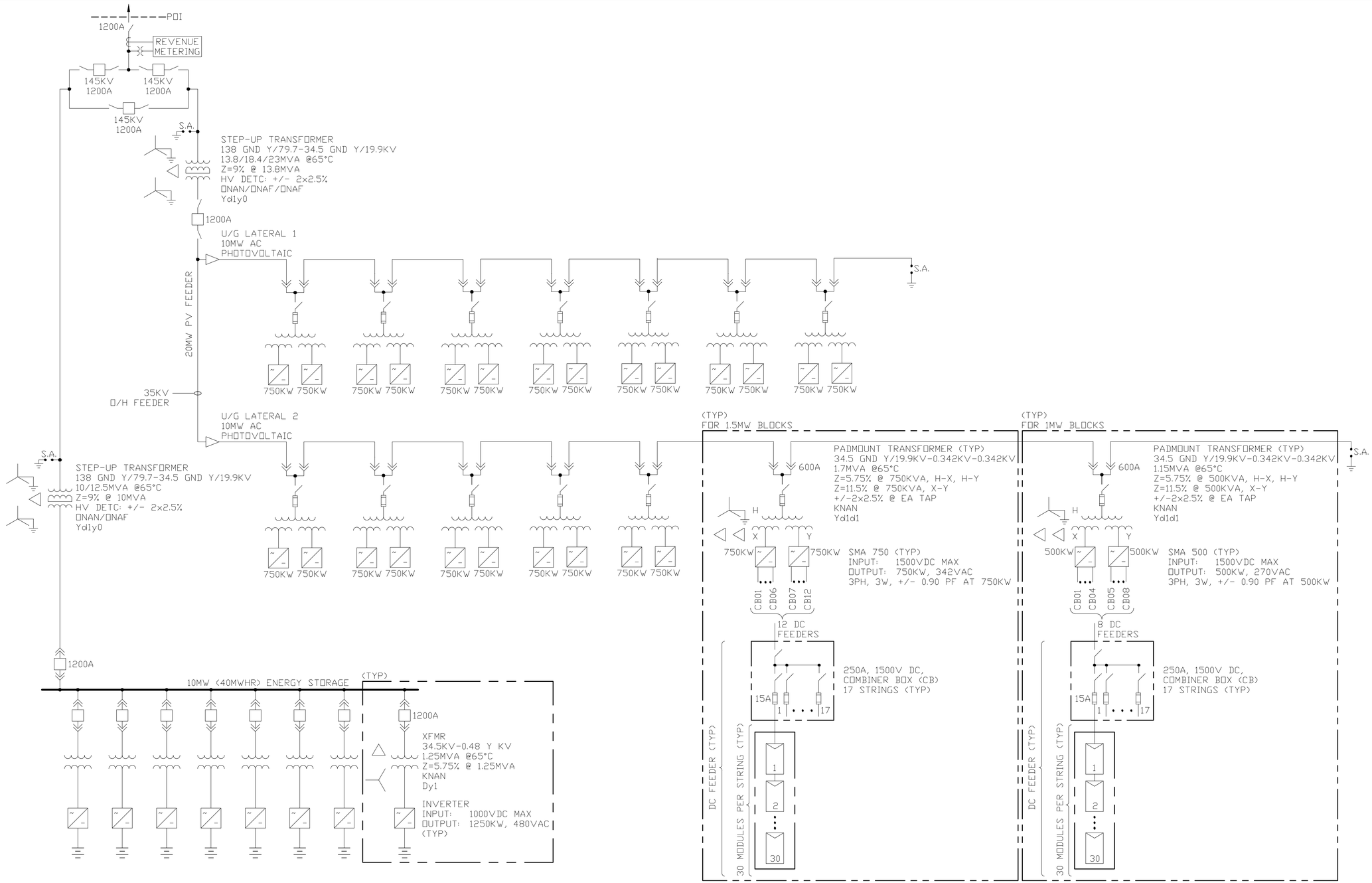

PROPERTY OWNER INFORMATION

NAME: JACUMBA SOLAR, LLC.

ADDRESS: 700 UNIVERSE BLVD
JUNO BEACH, FL 33408

TELEPHONE NUMBER:
(24 HOUR CONTACT NUMBER)
661-041-02, 661-041-03, 661-080-01, 661-080-04

SITE A.P.N. NUMBER: 661-080-05, 661-080-08

SITE ADDRESS: XXX OLD HWY 80
JACUMBA, CA 91934

REFERENCE DRAWINGS:

JSEP-2-DW-112-101-000	COVER SHEET
JSEP-2-DW-112-002-001	PLOT PLAN
JSEP-2-DW-112-735-001	PRELIMINARY GRADING PLAN
JSEP-2-DW-112-735-002	GRADING SECTIONS
JSEP-2-DW-112-735-003	FENCE DETAILS
JSEP-2-DW-112-717-001	EROSION CONTROL PLAN

CONCEPTUAL
ENGINEERING PLANS

NOT FOR CONSTRUCTION
FOR PERMITTING ONLY

ENGINEER WORLEYPARSONS
2330 E. BIDWELL ST., SUITE 150
FOLSOM, CA 95630
(916) 817-3920

MINOR GRADING PLAN FOR:
JACUMBA SOLAR, LLC.
JACUMBA SOLAR ENERGY PROJECT
BATTERY STORAGE OPTION
CONCEPTUAL ONE LINE DIAGRAM

SHEET: 7 OF SHEETS: 7

APPROVED
DIRECTOR OF PLANNING & DEVELOPMENT SERVICES
BY: DATE:

GRADING RECORD ID:
JSEP-2-DW-601-206-010

CONCEPTUAL ONE LINE DIAGRAM

APPENDIX C

San Diego County Hydrology Manual Parameters

County of San Diego Hydrology Manual

Soil Hydrologic Groups

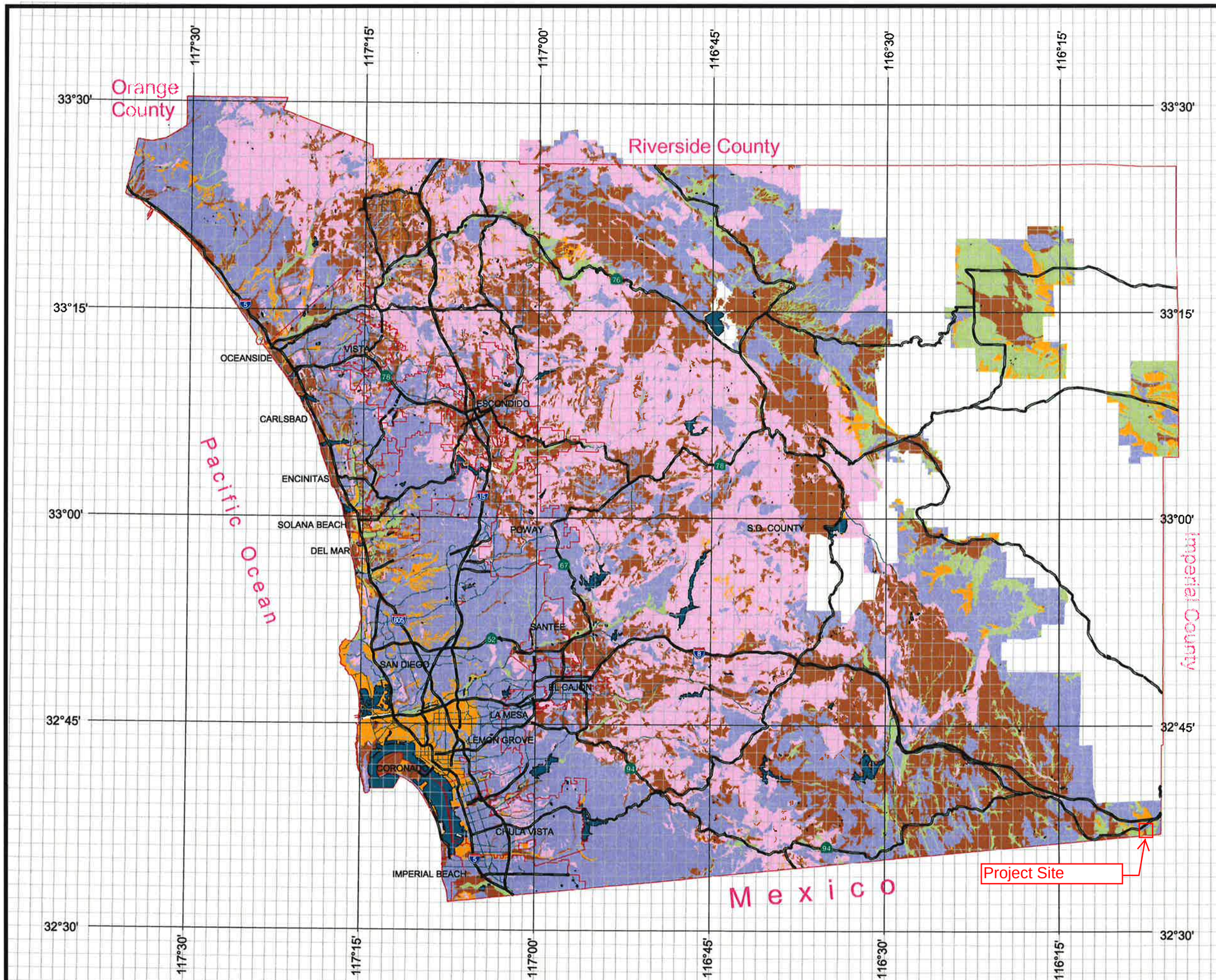

Legend

Soil Groups

- Group A
- Group B
- Group C
- Group D
- Undetermined
- Data Unavailable

DPW GIS
Department of Public Works Geographic Information Services

SanGIS
We Have San Diego Covered!

N
W E
S

3 0 3 Miles

THIS MAP IS PROVIDED WITHOUT WARRANTY OF ANY KIND, EITHER EXPRESS OR IMPLIED, INCLUDING, BUT NOT LIMITED TO, THE IMPLIED WARRANTIES OF MERCHANTABILITY AND FITNESS FOR A PARTICULAR PURPOSE. Copyright SanGIS. All Rights Reserved.

This products may contain information from the SANDAG Regional Information System which cannot be reproduced without the written permission of SANDAG.

This product may contain information which has been reproduced with permission granted by Thomas Brothers Maps.

County of San Diego Hydrology Manual

Rainfall Isopluvials

100 Year Rainfall Event - 6 Hours

Isopluvial (inches)

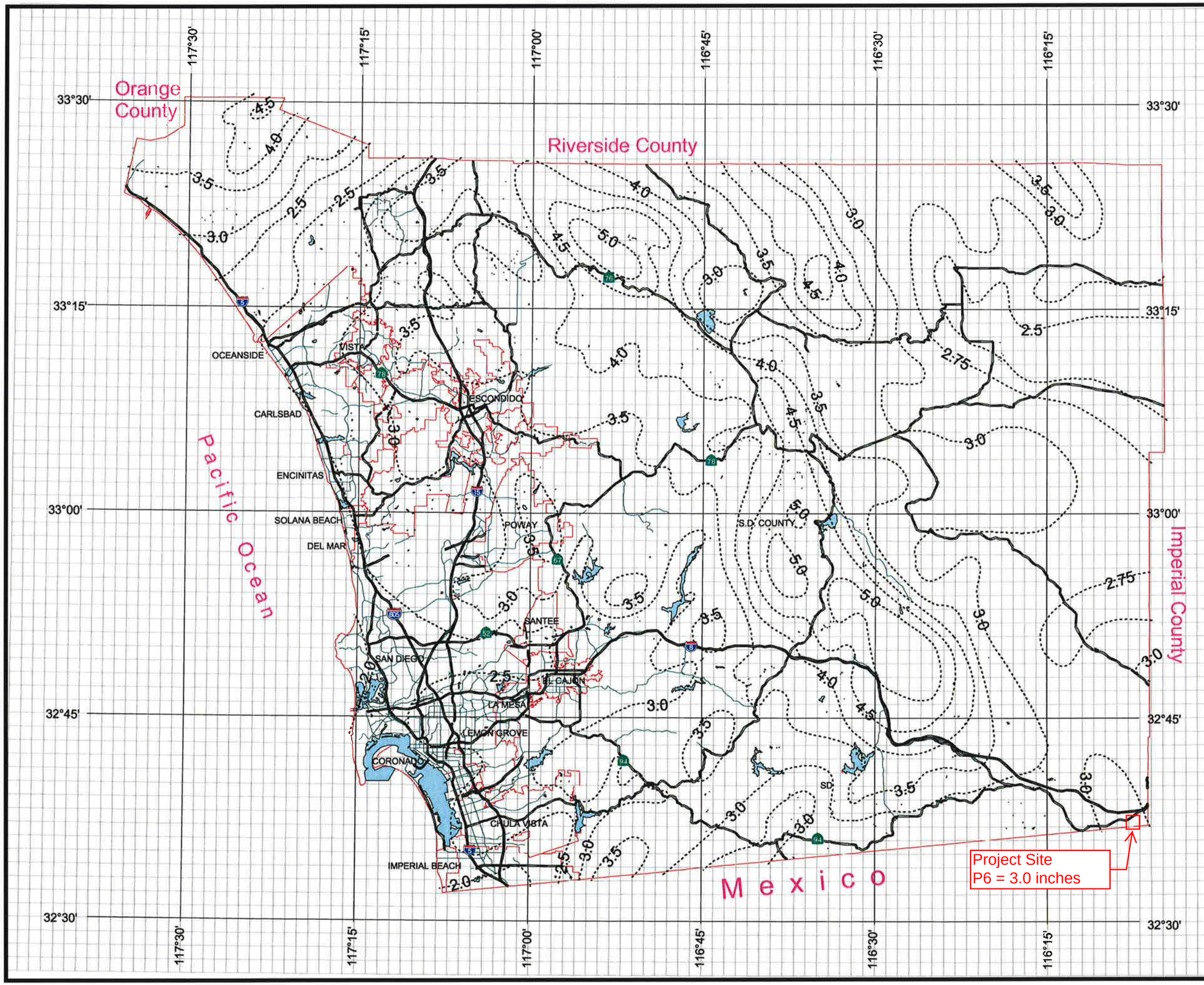

DPW GIS
Department of Public Works Geographic Information Services

SanGIS
We Have San Diego Covered!

N
W E
S

THIS MAP IS PROVIDED WITHOUT WARRANTY OF ANY KIND, EITHER EXPRESS OR IMPLIED, INCLUDING, BUT NOT LIMITED TO, THE IMPLIED WARRANTIES OF MERCHANTABILITY AND FITNESS FOR A PARTICULAR PURPOSE. Copyright SanGIS. All Rights Reserved.

This products may contain information from the SANDAG Regional Information System which cannot be reproduced without the written permission of SANDAG.

This product may contain information which has been reproduced with permission granted by Thomas Brothers Maps.

3 0 3 Miles

County of San Diego Hydrology Manual

Rainfall Isopluvials

100 Year Rainfall Event - 24 Hours

Isopluvial (inches)

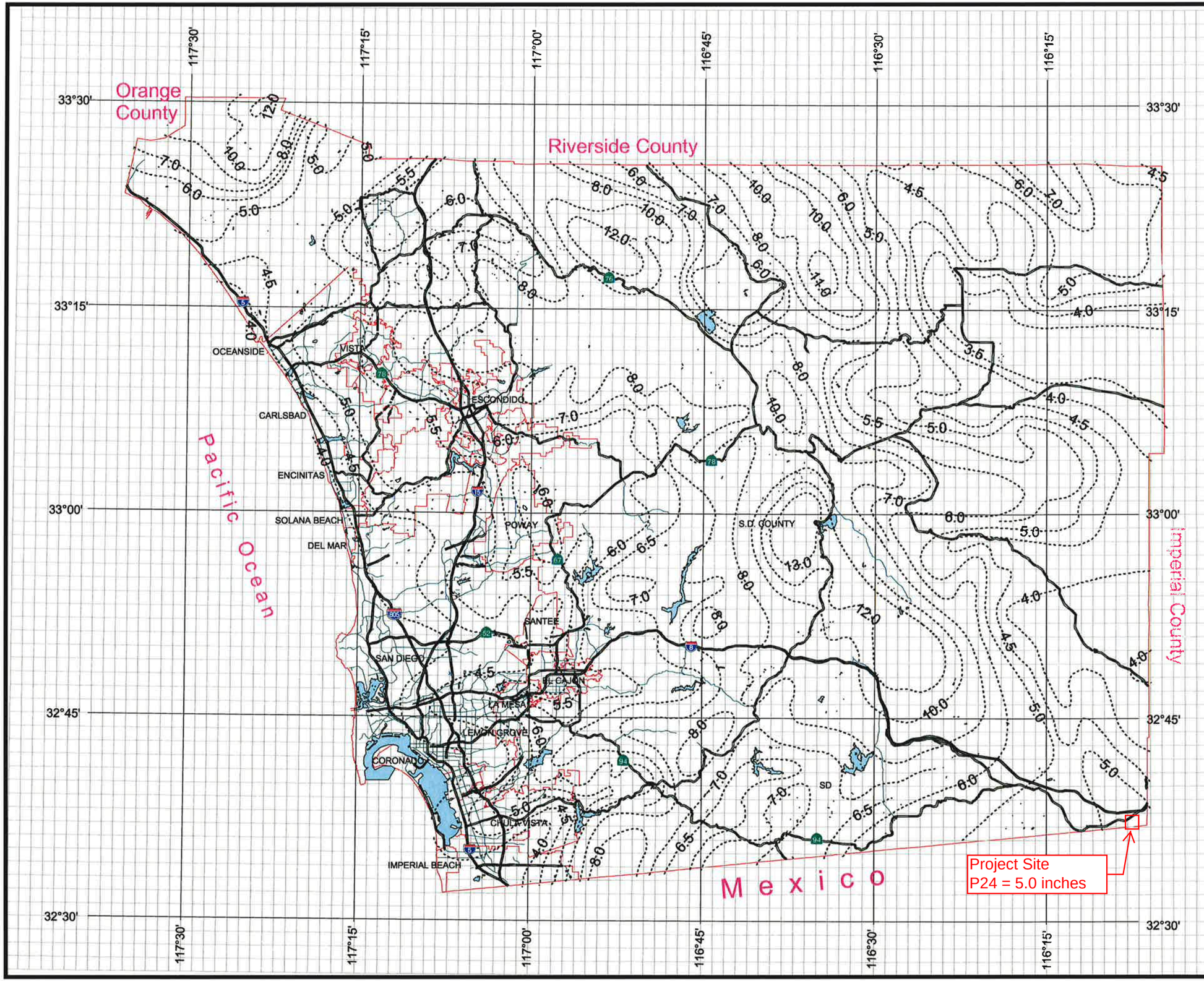

DPW GIS
Department of Public Works Geographic Information Services

SanGIS
We Have San Diego Covered!

THIS MAP IS PROVIDED WITHOUT WARRANTY OF ANY KIND, EITHER EXPRESS OR IMPLIED, INCLUDING, BUT NOT LIMITED TO, THE IMPLIED WARRANTIES OF MERCHANTABILITY AND FITNESS FOR A PARTICULAR PURPOSE. Copyright SanGIS. All Rights Reserved.

This products may contain information from the SANDAG Regional Information System which cannot be reproduced without the written permission of SANDAG.

This product may contain information which has been reproduced with permission granted by Thomas Brothers Maps.

N W E S

3 0 3 Miles

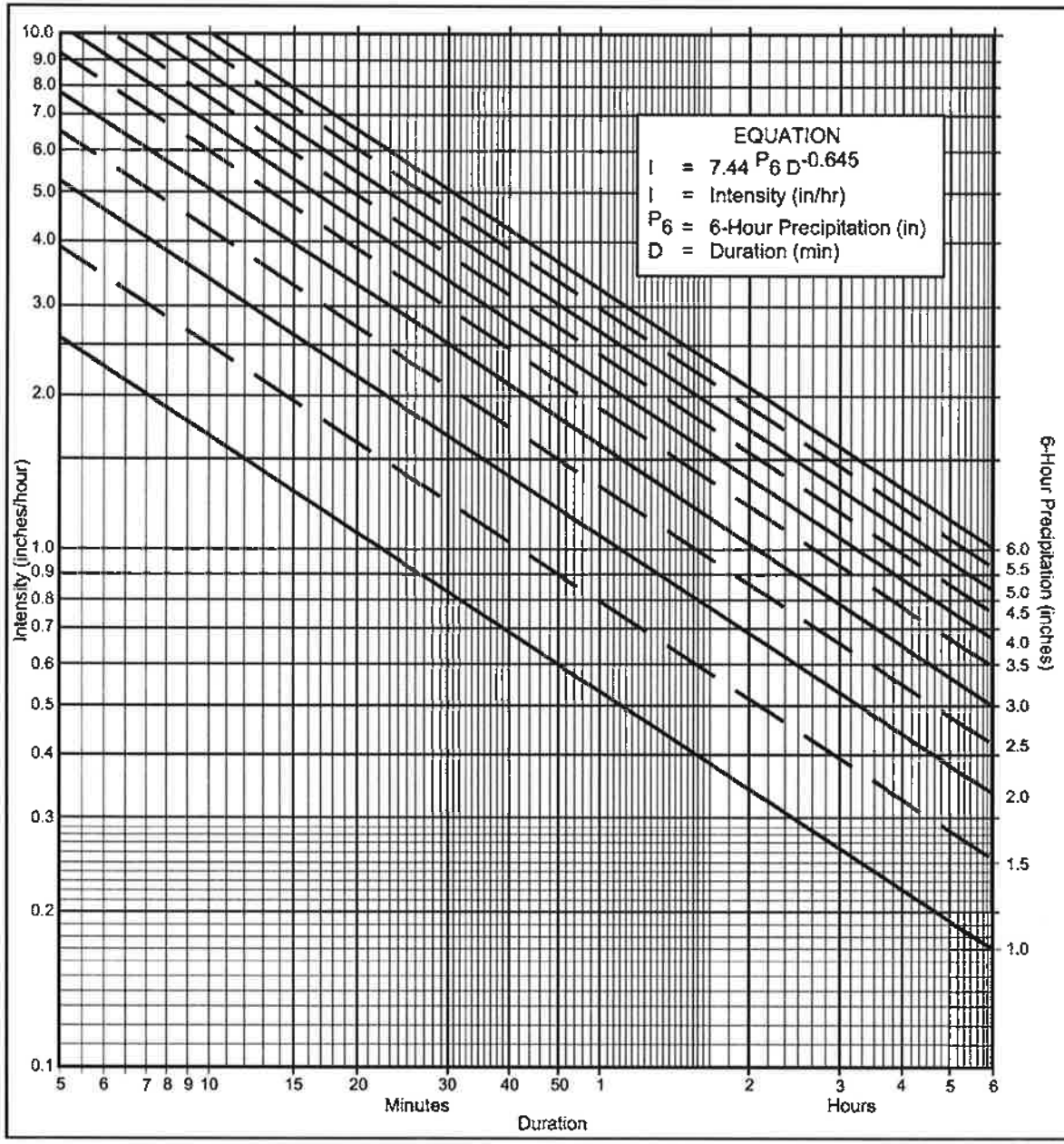

Directions for Application:

(1) From precipitation maps determine 6 hr and 24 hr amounts for the selected frequency. These maps are included in the County Hydrology Manual (10, 50, and 100 yr maps included in the Design and Procedure Manual).

(2) Adjust 6 hr precipitation (if necessary) so that it is within the range of 45% to 65% of the 24 hr precipitation (not applicaple to Desert).

(3) Plot 6 hr precipitation on the right side of the chart.

(4) Draw a line through the point parallel to the plotted lines.

(5) This line is the intensity-duration curve for the location being analyzed.

Application Form:

(a) Selected frequency 100 year

(b) P_6 = 3.0 in., P_{24} = 5.0 , $\frac{P_6}{P_{24}}$ = 60 %(2)

(c) Adjusted $P_6^{(2)}$ = _____ in.

(d) t_x = _____ min.

(e) I = _____ in./hr.

Note: This chart replaces the Intensity-Duration-Frequency curves used since 1965.

P6	1	1.5	2	2.5	3	3.5	4	4.5	5	5.5	6
Duration	I	I	I	I	I	I	I	I	I	I	I
5	2.63	3.95	5.27	6.59	7.90	9.22	10.54	11.86	13.17	14.49	15.81
7	2.12	3.18	4.24	5.30	6.36	7.42	8.48	9.54	10.60	11.66	12.72
10	1.68	2.53	3.37	4.21	5.05	5.90	6.74	7.58	8.42	9.27	10.11
15	1.30	1.95	2.59	3.24	3.89	4.54	5.19	5.84	6.49	7.13	7.78
20	1.08	1.62	2.15	2.69	3.23	3.77	4.31	4.85	5.39	5.93	6.46
25	0.93	1.40	1.87	2.33	2.80	3.27	3.73	4.20	4.67	5.13	5.60
30	0.83	1.24	1.66	2.07	2.49	2.90	3.32	3.73	4.15	4.56	4.98
40	0.69	1.03	1.38	1.72	2.07	2.41	2.76	3.10	3.45	3.79	4.13
50	0.60	0.90	1.19	1.49	1.79	2.09	2.39	2.69	2.98	3.28	3.58
60	0.53	0.80	1.06	1.33	1.59	1.86	2.12	2.39	2.65	2.92	3.18
90	0.41	0.61	0.82	1.02	1.23	1.43	1.63	1.84	2.04	2.25	2.45
120	0.34	0.51	0.68	0.85	1.02	1.19	1.36	1.53	1.70	1.87	2.04
150	0.29	0.44	0.59	0.73	0.88	1.03	1.18	1.32	1.47	1.62	1.76
180	0.26	0.39	0.52	0.65	0.78	0.91	1.04	1.18	1.31	1.44	1.57
240	0.22	0.33	0.43	0.54	0.65	0.76	0.87	0.98	1.08	1.19	1.30
300	0.19	0.28	0.38	0.47	0.56	0.66	0.75	0.85	0.94	1.03	1.13
360	0.17	0.25	0.33	0.42	0.50	0.58	0.67	0.75	0.84	0.92	1.00

Intensity-Duration Design Chart - Template

FIGURE

3-1

Table 3-1
RUNOFF COEFFICIENTS FOR URBAN AREAS

Land Use		Runoff Coefficient "C"				
			Soil Type			
NRCS Elements	County Elements	% IMPER.	A	B	C	D
Undisturbed Natural Terrain (Natural)	Permanent Open Space	0*	0.20	0.25	0.30	0.35
Low Density Residential (LDR)	Residential, 1.0 DU/A or less	10	0.27	0.32	0.36	0.41
Low Density Residential (LDR)	Residential, 2.0 DU/A or less	20	0.34	0.38	0.42	0.46
Low Density Residential (LDR)	Residential, 2.9 DU/A or less	25	0.38	0.41	0.45	0.49
Medium Density Residential (MDR)	Residential, 4.3 DU/A or less	30	0.41	0.45	0.48	0.52
Medium Density Residential (MDR)	Residential, 7.3 DU/A or less	40	0.48	0.51	0.54	0.57
Medium Density Residential (MDR)	Residential, 10.9 DU/A or less	45	0.52	0.54	0.57	0.60
Medium Density Residential (MDR)	Residential, 14.5 DU/A or less	50	0.55	0.58	0.60	0.63
High Density Residential (HDR)	Residential, 24.0 DU/A or less	65	0.66	0.67	0.69	0.71
High Density Residential (HDR)	Residential, 43.0 DU/A or less	80	0.76	0.77	0.78	0.79
Commercial/Industrial (N. Com)	Neighborhood Commercial	80	0.76	0.77	0.78	0.79
Commercial/Industrial (G. Com)	General Commercial	85	0.80	0.80	0.81	0.82
Commercial/Industrial (O.P. Com)	Office Professional/Commercial	90	0.83	0.84	0.84	0.85
Commercial/Industrial (Limited I.)	Limited Industrial	90	0.83	0.84	0.84	0.85
Commercial/Industrial (General I.)	General Industrial	95	0.87	0.87	0.87	0.87

*The values associated with 0% impervious may be used for direct calculation of the runoff coefficient as described in Section 3.1.2 (representing the pervious runoff coefficient, Cp, for the soil type), or for areas that will remain undisturbed in perpetuity. Justification must be given that the area will remain natural forever (e.g., the area is located in Cleveland National Forest).
DU/A = dwelling units per acre
NRCS = National Resources Conservation Service

APPENDIX D

Figures 5 and 6

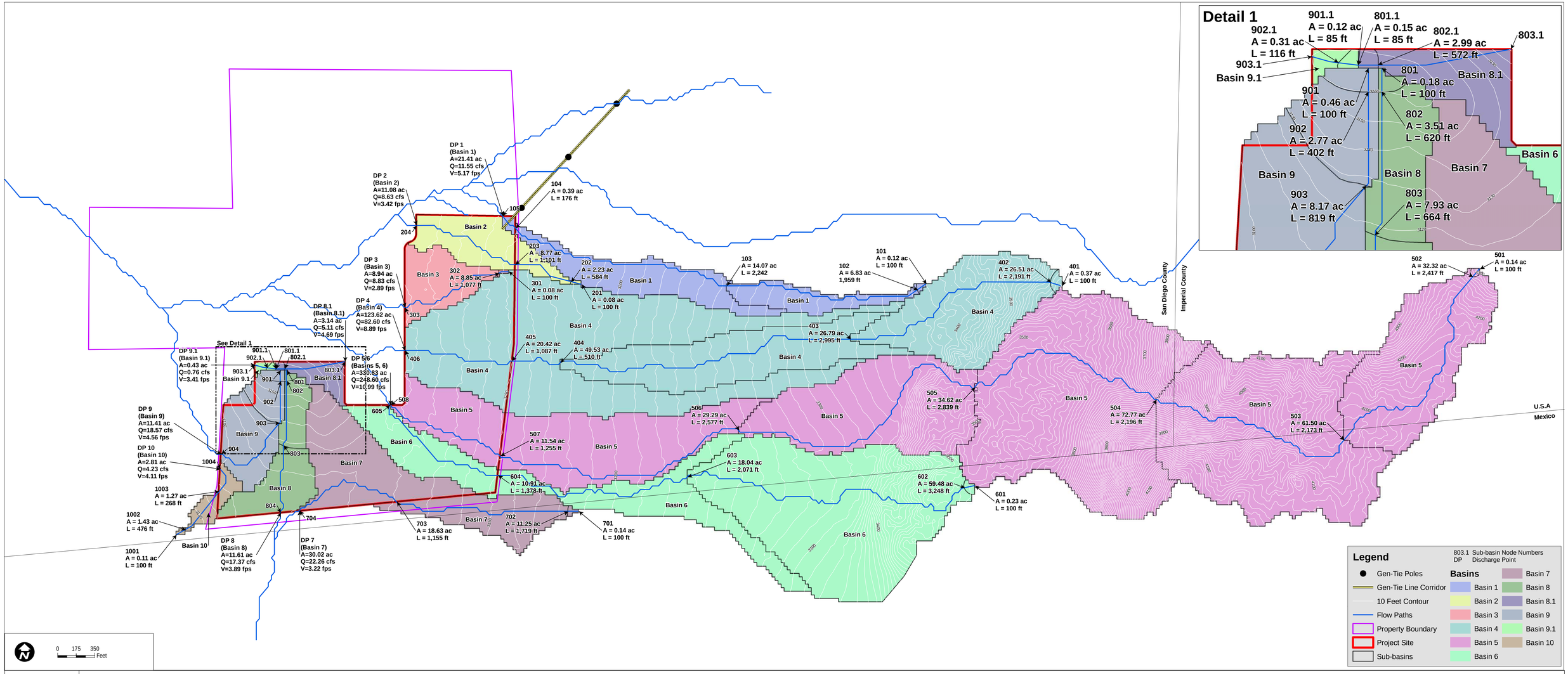

DUDEK

SOURCE:

8477

FIGURE 5

Existing Drainage

Jacumba Solar Energy Project - Preliminary Hydrology and Drainage Study

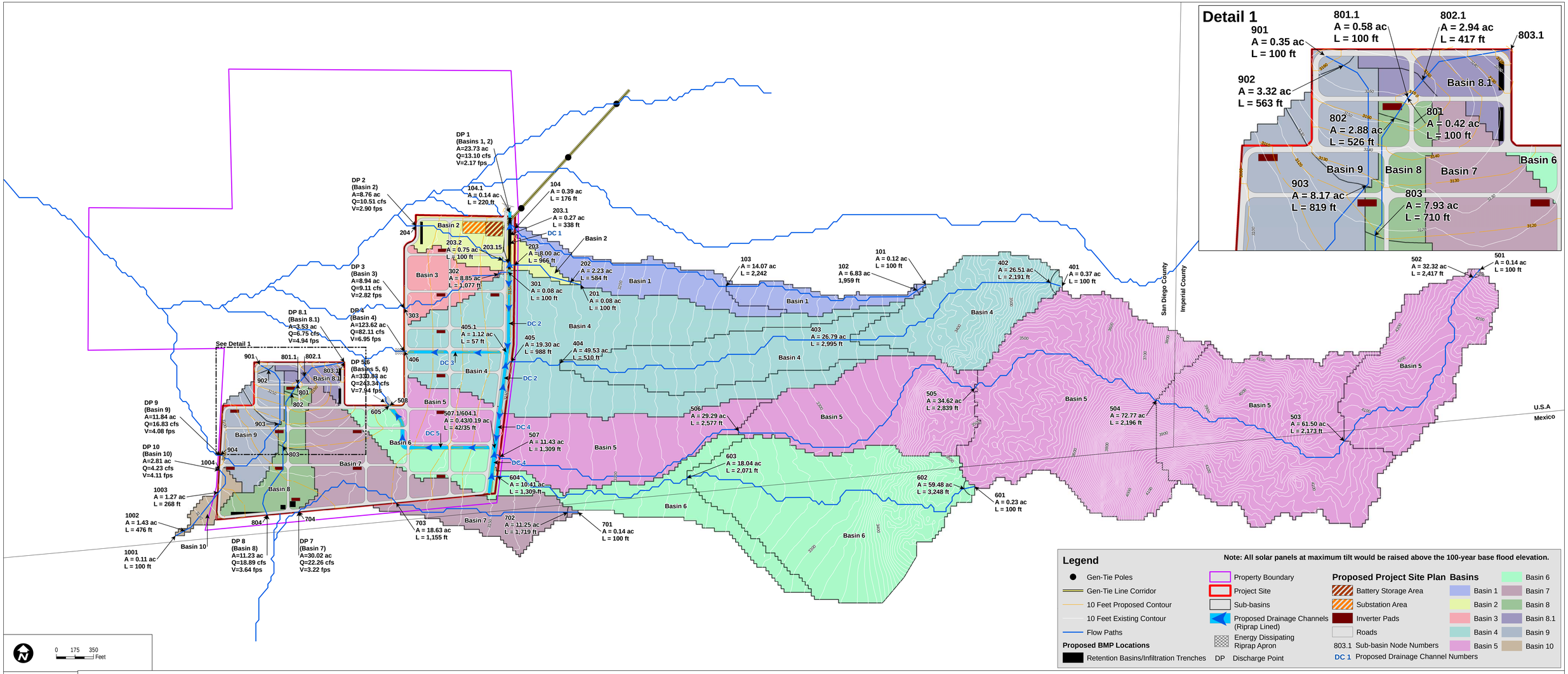

DUDEK

SOURCE:

8477

Jacumba Solar Energy Project - Preliminary Hydrology and Drainage Study

FIGURE 6

Proposed Drainage

APPENDIX E

HEC-RAS Results

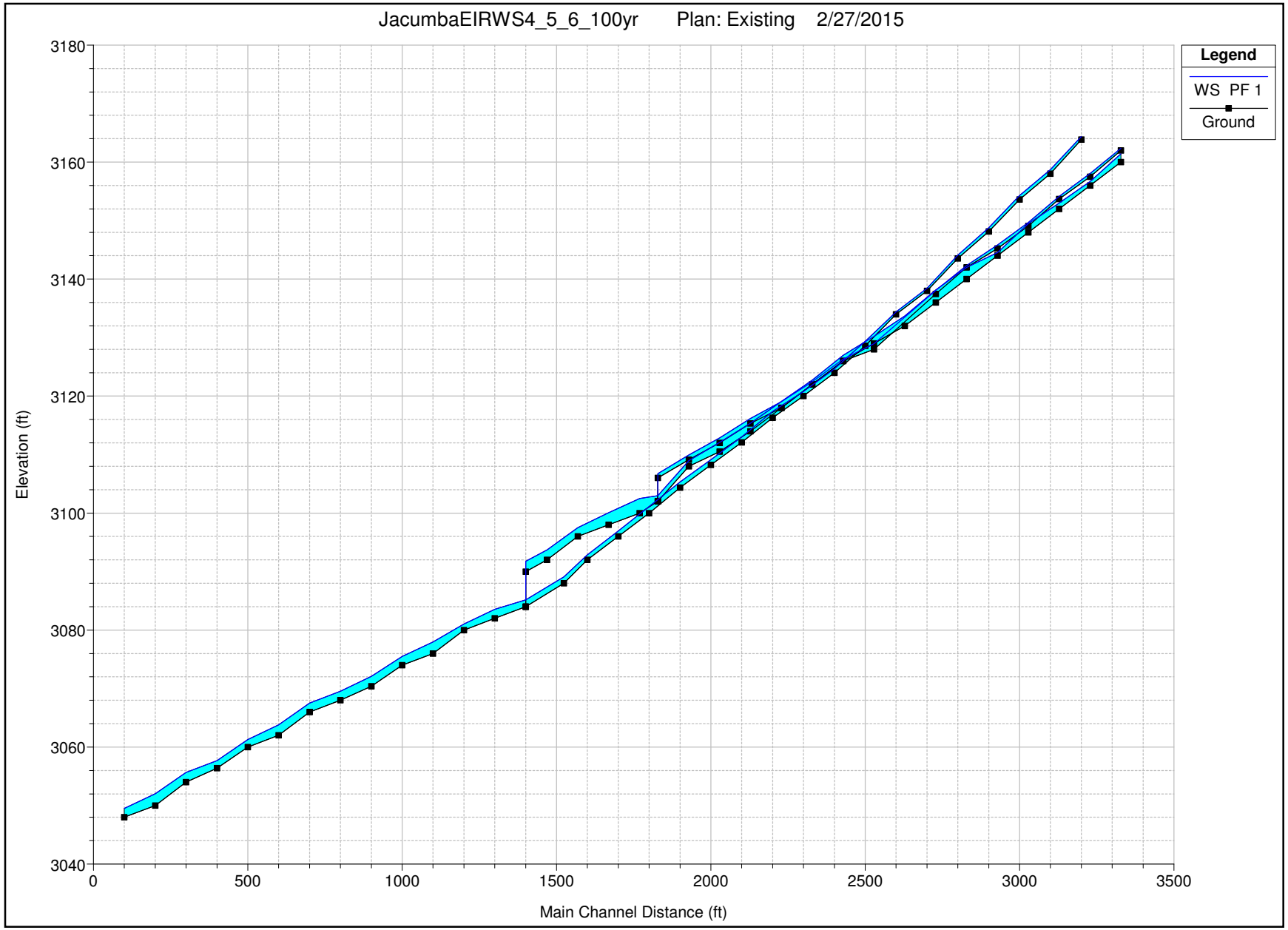
JacumbaEIRWS4_5_6_100yr Plan: Existing 2/27/2015
Legend
WS PF 1
Ground
Elevation (ft)
3180
3160
3140
3120
3100
3080
3060
3040
0
500
1000
1500
2000
2500
3000
3500
Main Channel Distance (ft)

HEC-RAS Plan: ExistingCond Profile: PF 1

Reach	River Sta	Profile	Q Total	Min Ch El	W.S. Elev	Crit W.S.	E.G. Elev	E.G. Slope	Vel Chnl	Flow Area	Top Width	Froude # Chl
			(cfs)	(ft)	(ft)	(ft)	(ft)	(ft/ft)	(ft/s)	(sq ft)	(ft)	
4	3200	PF 1	74.00	3163.85	3164.38	3164.38	3164.56	0.042060	3.91	23.84	67.19	1.14
4	3100	PF 1	74.00	3158.02	3158.71	3158.87	3159.24	0.068255	5.82	12.71	27.29	1.50
4	3000	PF 1	74.00	3153.60	3154.32	3154.32	3154.49	0.033672	3.36	22.01	63.52	1.01
4	2900	PF 1	83.00	3148.15	3148.79	3148.93	3149.26	0.084457	5.53	15.02	40.98	1.61
4	2800	PF 1	83.00	3143.54	3144.11	3144.15	3144.37	0.044017	4.13	20.20	129.81	1.17
4	2700	PF 1	83.00	3138.00	3138.42	3138.53	3138.79	0.072873	4.83	17.18	51.33	1.47
4	2600	PF 1	83.00	3134.00	3134.40	3134.40	3134.58	0.032643	3.43	24.17	66.00	1.00
4	2500	PF 1	83.00	3128.61	3129.36	3129.51	3129.88	0.072413	5.79	14.35	32.54	1.54
4	2400	PF 1	83.00	3124.00	3124.69	3124.72	3124.99	0.034366	4.44	18.68	36.00	1.09
4	2300	PF 1	83.00	3120.00	3120.79	3120.86	3121.18	0.042459	5.03	16.51	30.96	1.21
4	2200	PF 1	83.00	3116.29	3117.37	3117.37	3117.68	0.028988	4.46	18.59	31.25	1.02
4	2100	PF 1	83.00	3112.07	3113.03	3113.18	3113.51	0.064238	5.58	14.88	32.54	1.45
4	2000	PF 1	83.00	3108.24	3109.11	3109.10	3109.26	0.031839	3.11	26.71	83.14	0.97
4	1900	PF 1	83.00	3104.34	3105.33	3105.37	3105.64	0.037236	4.46	18.61	37.87	1.12
4	1800	PF 1	83.00	3100.00	3101.13	3101.26	3101.75	0.040078	6.36	13.04	16.17	1.25
4	1700	PF 1	83.00	3096.00	3096.96	3097.11	3097.60	0.043014	6.42	12.92	16.68	1.29
4	1600	PF 1	83.00	3092.00	3092.86	3092.97	3093.38	0.040809	5.79	14.34	20.99	1.23
4	1524	PF 1	83.00	3088.00	3089.08	3089.31	3089.87	0.051820	7.11	11.68	14.84	1.41
5	2025	PF 1	193.00	3160.00	3161.42	3161.42	3161.80	0.025930	4.94	39.08	52.00	1.00
5	1925	PF 1	193.00	3156.00	3156.70	3156.95	3157.54	0.079782	7.38	26.14	44.20	1.69
5	1825	PF 1	193.00	3152.00	3153.01	3153.01	3153.24	0.031490	3.85	50.07	111.91	1.02
5	1725	PF 1	193.00	3148.00	3149.49	3149.59	3150.11	0.030768	6.30	30.77	67.55	1.14
5	1625	PF 1	193.00	3144.00	3144.53	3144.74	3145.26	0.086941	6.85	28.19	56.96	1.71
5	1525	PF 1	193.00	3140.00	3141.98	3141.98	3142.60	0.022230	6.30	30.63	24.62	1.00
5	1425	PF 1	193.00	3136.00	3138.16	3138.36	3138.85	0.076130	6.68	28.90	53.96	1.61
5	1325	PF 1	193.00	3132.00	3133.69	3133.78	3134.39	0.029294	6.69	28.88	27.12	1.13
5	1225	PF 1	193.00	3128.99	3130.22	3130.37	3130.81	0.043850	6.15	31.39	44.55	1.29
5	1125	PF 1	193.00	3126.00	3126.96	3126.99	3127.34	0.027227	4.92	40.23	139.99	1.02
5	1025	PF 1	193.00	3122.00	3122.74	3122.92	3123.35	0.062730	6.26	30.82	55.78	1.48
5	925	PF 1	193.00	3118.00	3119.07	3119.10	3119.53	0.025293	5.48	36.78	47.74	1.02
5	825	PF 1	193.00	3114.00	3115.36	3115.48	3115.83	0.059013	5.53	34.93	72.79	1.41
5	725	PF 1	193.00	3110.50	3112.08	3112.20	3112.55	0.020878	5.56	39.95	109.66	0.95
5	625	PF 1	193.00	3108.00	3108.98	3109.15	3109.67	0.041228	7.43	33.03	43.19	1.32
6	1600	PF 1	60.00	3162.00	3162.34	3162.34	3162.48	0.035654	3.02	19.86	70.21	1.00
6	1500	PF 1	60.00	3157.50	3158.07	3158.09	3158.20	0.052296	2.97	20.23	98.84	1.15
6	1400	PF 1	60.00	3153.69	3154.12	3154.12	3154.23	0.038349	2.64	22.70	103.68	1.00
6	1300	PF 1	60.00	3149.08	3149.67	3149.72	3149.92	0.048489	4.01	14.97	43.60	1.21
6	1200	PF 1	60.00	3145.22	3145.84	3145.84	3145.98	0.036443	2.92	20.52	77.49	1.00

HEC-RAS Plan: ExistingCond Profile: PF 1 (Continued)

Reach	River Sta	Profile	Q Total	Min Ch El	W.S. Elev	Crit W.S.	E.G. Elev	E.G. Slope	Vel Chnl	Flow Area	Top Width	Froude # Chl
			(cfs)	(ft)	(ft)	(ft)	(ft)	(ft/ft)	(ft/s)	(sq ft)	(ft)	
6	1100	PF 1	60.00	3142.00	3142.32	3142.32	3142.42	0.034642	2.55	23.51	104.79	0.95
6	1000	PF 1	60.00	3137.47	3138.07	3138.08	3138.16	0.053627	2.48	24.19	156.16	1.11
6	800	PF 1	60.00	3128.00	3128.95	3128.88	3129.11	0.020176	3.20	18.74	39.52	0.82
6	700	PF 1	60.00	3126.00	3126.34	3126.34	3126.48	0.035643	2.94	20.39	75.00	0.99
6	600	PF 1	60.00	3122.00	3122.45	3122.48	3122.71	0.039652	4.04	14.84	36.70	1.12
6	500	PF 1	60.00	3118.00	3119.05	3119.02	3119.31	0.025759	4.08	14.74	26.71	0.95
6	400	PF 1	60.00	3115.32	3116.16	3116.16	3116.34	0.034029	3.45	17.39	48.65	1.02
6	300	PF 1	60.00	3112.00	3112.85	3112.89	3113.13	0.038476	4.27	14.04	31.23	1.12
6	200	PF 1	60.00	3109.15	3109.93	3109.93	3110.15	0.032836	3.78	15.88	37.63	1.02
6	100	PF 1	60.00	3106.00	3106.73	3106.73	3106.99	0.030338	4.13	14.54	28.44	1.02
5-2	484	PF 1	249.00	3102.00	3103.00	3103.36	3104.21	0.068623	8.86	28.11	32.13	1.67
5-2	425	PF 1	249.00	3100.00	3102.47	3102.47	3103.18	0.021913	6.76	36.85	26.47	1.01
5-2	325	PF 1	249.00	3098.00	3100.05	3100.11	3100.79	0.026150	6.92	35.98	28.88	1.08
5-2	225	PF 1	249.00	3096.00	3097.53	3097.57	3098.05	0.027452	5.76	43.25	47.51	1.06
5-2	125	PF 1	249.00	3092.00	3093.72	3093.90	3094.46	0.047933	6.90	36.09	45.89	1.37
5-2	56	PF 1	249.00	3090.00	3091.75	3091.75	3092.35	0.022579	6.25	39.81	33.25	1.01
4-2	1400	PF 1	320.00	3084.00	3085.18	3086.47	3091.76	0.379163	20.58	15.55	17.92	3.89
4-2	1300	PF 1	320.00	3082.00	3083.55	3083.55	3084.18	0.022401	6.38	50.13	40.43	1.01
4-2	1200	PF 1	320.00	3080.00	3081.04	3081.11	3081.64	0.028732	6.21	51.55	52.30	1.10
4-2	1100	PF 1	320.00	3076.00	3077.96	3078.09	3078.72	0.029650	6.98	45.83	39.94	1.15
4-2	1000	PF 1	320.00	3074.00	3075.50	3075.50	3076.08	0.022872	6.10	52.42	45.95	1.01
4-2	900	PF 1	320.00	3070.39	3072.08	3072.31	3073.01	0.042133	7.71	41.50	40.64	1.34
4-2	800	PF 1	320.00	3068.00	3069.55	3069.37	3069.95	0.014818	5.10	62.80	52.23	0.82
4-2	700	PF 1	320.00	3066.00	3067.52	3067.52	3068.13	0.022682	6.28	50.97	42.48	1.01
4-2	600	PF 1	320.00	3062.00	3063.81	3064.14	3064.97	0.045415	8.62	37.10	32.36	1.42
4-2	500	PF 1	320.00	3060.00	3061.28	3061.28	3061.83	0.023298	5.96	53.70	49.62	1.01
4-2	400	PF 1	320.00	3056.41	3057.70	3057.94	3058.54	0.048774	7.35	43.51	51.18	1.41
4-2	300	PF 1	320.00	3054.00	3055.67	3055.67	3056.32	0.022088	6.47	49.45	38.57	1.01
4-2	200	PF 1	320.00	3050.00	3052.04	3052.40	3053.24	0.043899	8.80	36.36	29.86	1.41
4-2	100	PF 1	320.00	3048.00	3049.52	3049.59	3050.20	0.025453	6.68	49.00	45.13	1.07

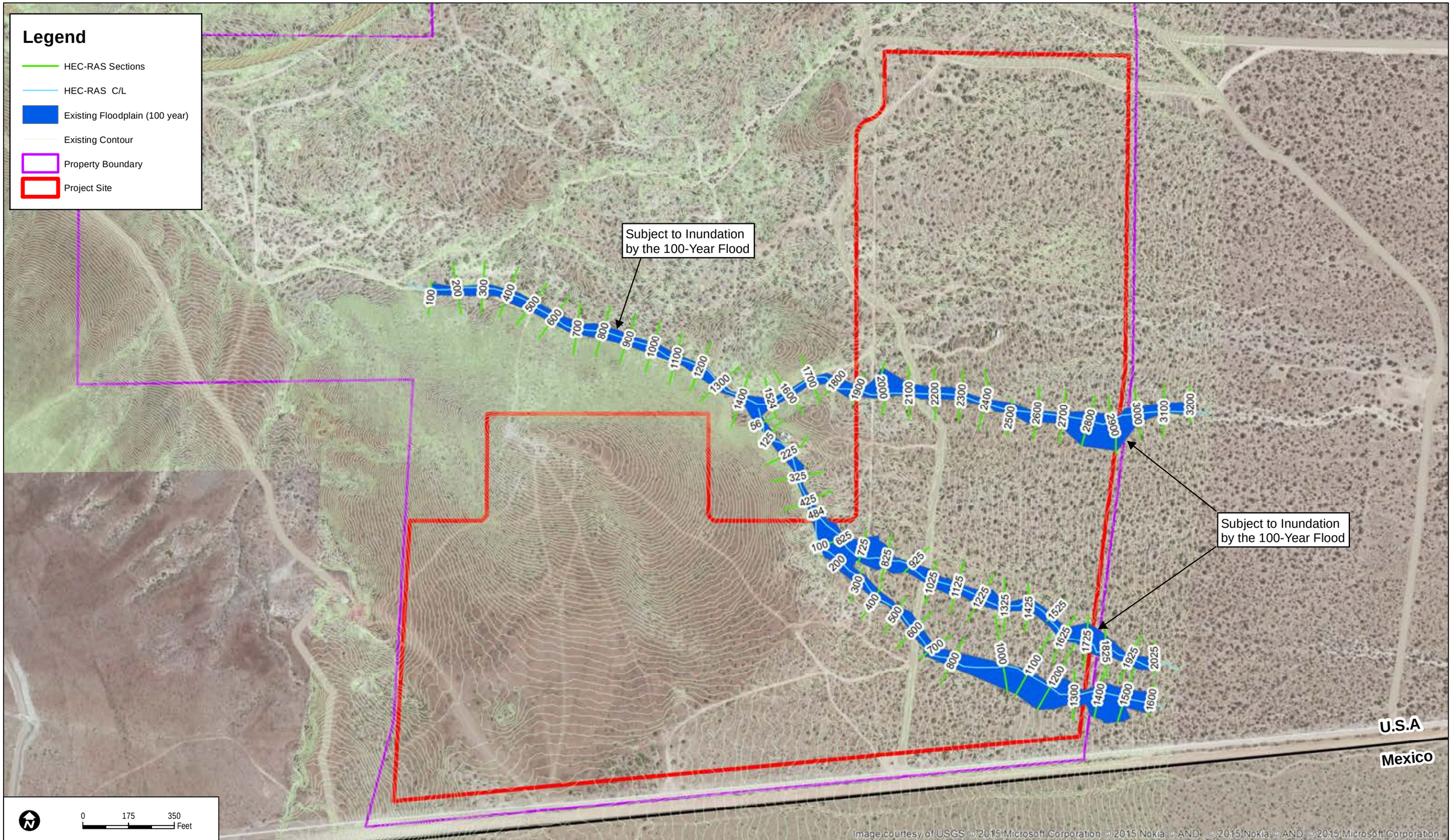

DUDEK

8477

SOURCE: Bing Maps

FIGURE 8

Existing Condition Inundation Map

Jacumba Solar Energy Project - Preliminary Hydrology and Drainage Study

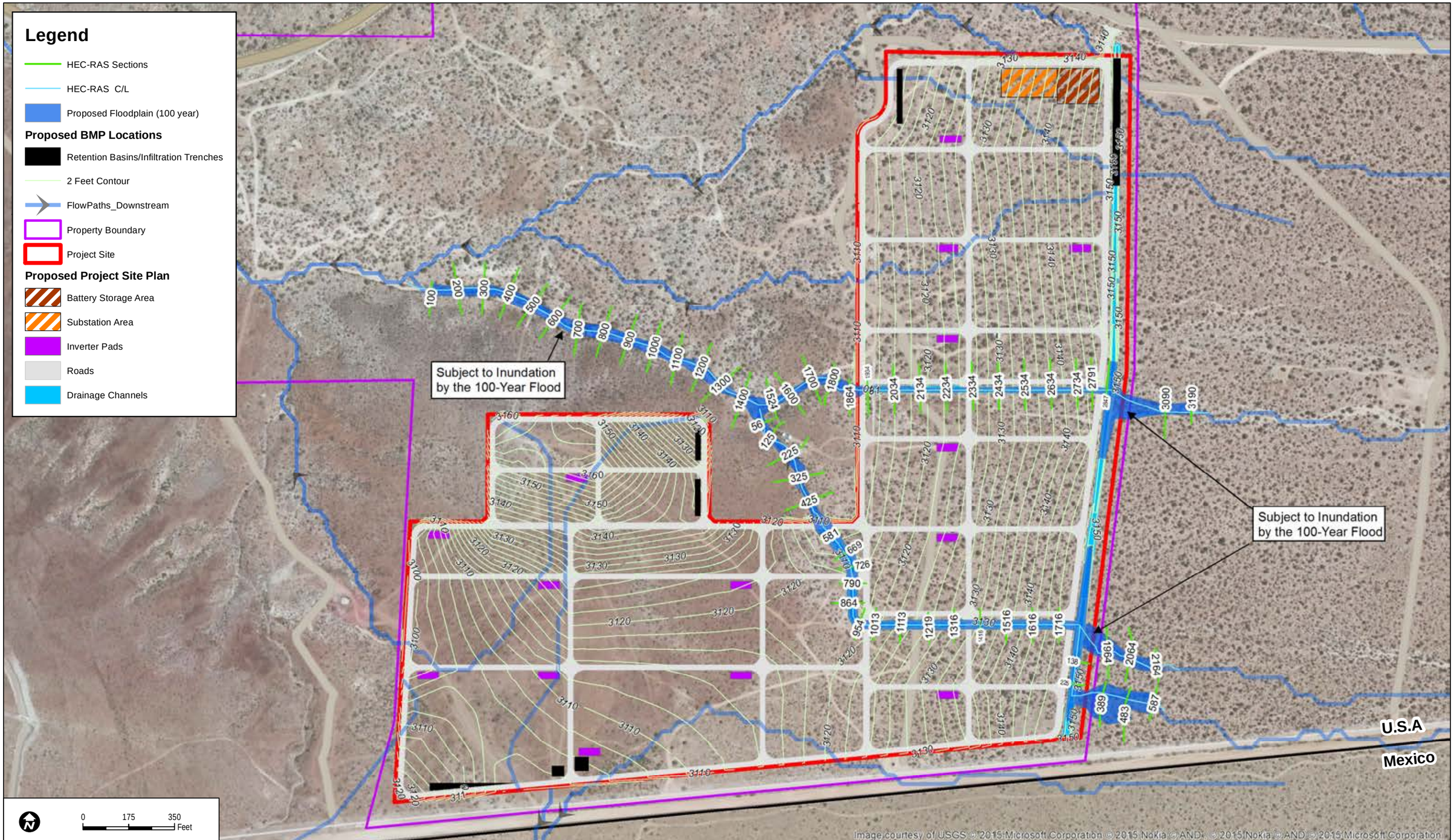

DUDEK

8477

SOURCE: Bing Maps

FIGURE 9

Proposed Inundation Map

Jacumba Solar Energy Project - Preliminary Hydrology and Drainage Study

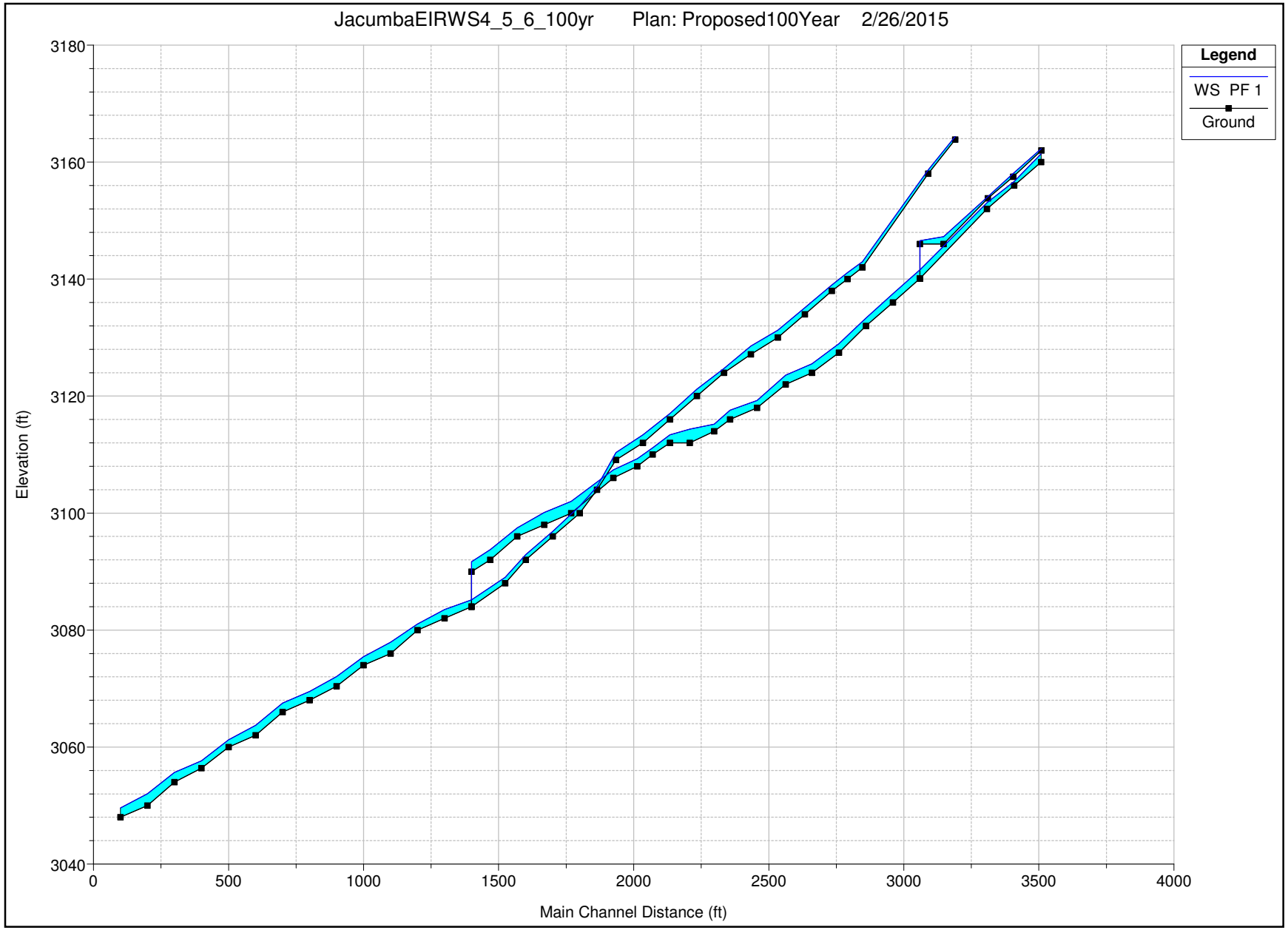
JacumbaEIRWS4_5_6_100yr Plan: Proposed100Year 2/26/2015
Legend
WS PF 1
Ground
Elevation (ft)
3180
3160
3140
3120
3100
3080
3060
3040
0
500
1000
1500
2000
2500
3000
3500
4000
Main Channel Distance (ft)

HEC-RAS Plan: PropCond. Profile: PF 1

Reach	River Sta	Profile	Q Total	Min Ch El	W.S. Elev	Crit W.S.	E.G. Elev	E.G. Slope	Vel Chnl	Flow Area	Top Width	Froude # Chl
			(cfs)	(ft)	(ft)	(ft)	(ft)	(ft/ft)	(ft/s)	(sq ft)	(ft)	
4	3190 3200	PF 1	74.00	3163.85	3164.36	3164.36	3164.53	0.033222	3.29	22.50	66.46	1.00
4	3090 3100	PF 1	74.00	3158.02	3158.67	3158.87	3159.31	0.091247	6.46	11.46	26.21	1.72
4	2847	PF 1	83.00	3142.00	3142.95	3143.24	3143.92	0.047827	7.90	10.50	12.93	1.55
4	2791	PF 1	83.00	3140.00	3141.10	3141.24	3141.79	0.029053	6.68	12.42	13.48	1.23
4	2734	PF 1	83.00	3138.00	3139.00	3139.23	3139.85	0.039893	7.41	11.19	13.22	1.42
4	2634	PF 1	83.00	3134.00	3135.13	3135.36	3136.00	0.037114	7.49	11.07	12.10	1.38
4	2534	PF 1	83.00	3130.00	3131.25	3131.52	3132.21	0.038474	7.86	10.56	10.93	1.41
4	2434	PF 1	83.00	3127.13	3128.58	3128.64	3129.08	0.023927	5.72	14.52	17.48	1.11
4	2334	PF 1	83.00	3124.00	3124.70	3124.92	3125.39	0.063705	6.64	12.50	25.55	1.67
4	2234	PF 1	83.00	3120.00	3121.18	3121.25	3121.78	0.023011	6.18	13.43	13.72	1.10
4	2134	PF 1	83.00	3116.00	3117.00	3117.38	3118.22	0.059221	8.85	9.38	11.36	1.72
4	2034	PF 1	83.00	3112.00	3113.39	3113.55	3114.16	0.027907	7.04	11.79	11.26	1.21
4	1934	PF 1	83.00	3109.08	3110.32	3110.51	3111.09	0.033712	7.01	11.83	13.36	1.31
4	1864	PF 1	83.00	3104.00	3104.51	3104.90	3106.11	0.221507	10.16	8.17	22.50	2.97
4	1800 1800	PF 1	83.00	3100.00	3101.22	3101.27	3101.72	0.029567	5.70	14.56	16.93	1.08
4	1700 1700	PF 1	83.00	3096.00	3096.89	3097.11	3097.67	0.057729	7.11	11.68	16.18	1.47
4	1600 1600	PF 1	83.00	3092.00	3092.91	3092.97	3093.36	0.032081	5.33	15.56	21.48	1.10
4	1524 1524	PF 1	83.00	3088.00	3089.02	3089.31	3089.94	0.065019	7.72	10.75	14.30	1.57
5	2164 2025	PF 1	193.00	3160.00	3161.41	3161.41	3161.80	0.026143	4.96	38.94	51.86	1.01
5	2064 1925	PF 1	193.00	3156.00	3156.70	3156.96	3157.54	0.078803	7.35	26.25	44.24	1.68
5	1964 1825	PF 1	193.00	3152.00	3153.03	3153.03	3153.25	0.030264	3.88	52.50	113.90	1.00
6	587 1600	PF 1	56.00	3162.00	3162.32	3162.32	3162.46	0.036047	2.97	18.89	69.27	1.00
6	483 1500	PF 1	56.00	3157.50	3158.06	3158.13	3158.30	0.044636	4.51	19.87	98.51	1.20
6	389 1400	PF 1	56.00	3153.82	3154.11	3154.11	3154.22	0.071816	2.78	21.67	102.69	1.28
6	225	PF 1	56.00	3146.00	3147.24	3146.64	3147.31	0.002204	2.14	26.27	23.70	0.35
6	138	PF 1	56.00	3146.00	3146.57	3146.57	3146.85	0.022011	4.21	13.34	24.52	1.00
5-2	1716	PF 1	243.00	3140.08	3141.60	3142.14	3143.36	0.049456	10.66	22.80	18.30	1.68
5-2	1616	PF 1	243.00	3136.00	3137.50	3137.91	3138.91	0.038466	9.55	25.43	19.99	1.49
5-2	1516	PF 1	243.00	3132.00	3133.33	3133.77	3134.80	0.044149	9.70	25.04	21.44	1.58
5-2	1416	PF 1	243.00	3127.44	3128.98	3129.40	3130.40	0.043720	9.57	25.39	22.08	1.57
5-2	1316	PF 1	243.00	3124.00	3125.51	3125.81	3126.68	0.030891	8.69	27.96	21.53	1.34
5-2	1219	PF 1	243.00	3122.00	3123.57	3123.61	3124.32	0.017971	6.92	35.13	25.48	1.04
5-2	1113	PF 1	243.00	3118.00	3119.23	3119.79	3121.03	0.059705	10.76	22.58	20.78	1.82
5-2	1013	PF 1	243.00	3116.00	3117.57	3117.57	3118.27	0.016868	6.72	36.18	26.17	1.01
5-2	954	PF 1	243.00	3114.00	3115.18	3115.62	3116.62	0.048470	9.61	25.30	23.72	1.64
5-2	864	PF 1	243.00	3112.00	3114.36	3113.64	3114.67	0.004693	4.44	54.71	27.88	0.56
5-2	790	PF 1	243.00	3112.00	3113.40	3113.40	3114.04	0.017099	6.41	37.91	29.90	1.00
5-2	726	PF 1	243.00	3110.00	3111.15	3111.49	3112.35	0.041566	8.81	27.59	26.34	1.52
5-2	669	PF 1	243.00	3108.00	3109.30	3109.53	3110.30	0.029806	8.01	30.34	25.96	1.31
5-2	581	PF 1	243.00	3106.00	3107.37	3107.43	3108.09	0.019927	6.81	35.67	28.79	1.08
5-2	425	PF 1	243.00	3100.00	3102.01	3102.42	3103.41	0.048427	9.49	25.66	21.58	1.48
5-2	325	PF 1	243.00	3098.00	3100.11	3100.11	3100.75	0.022480	6.45	37.67	29.57	1.01

HEC-RAS Plan: PropCond. Profile: PF 1 (Continued)

Reach	River Sta	Profile	Q Total	Min Ch El	W.S. Elev	Crit W.S.	E.G. Elev	E.G. Slope	Vel Chnl	Flow Area	Top Width	Froude # Chl
			(cfs)	(ft)	(ft)	(ft)	(ft)	(ft/ft)	(ft/s)	(sq ft)	(ft)	
5-2	225	PF 1	243.00	3096.00	3097.46	3097.55	3098.04	0.032902	6.11	39.76	45.90	1.16
5-2	125	PF 1	243.00	3092.00	3093.76	3093.89	3094.41	0.040134	6.47	37.58	46.42	1.26
5-2	56	PF 1	243.00	3090.00	3091.69	3091.71	3092.33	0.023413	6.46	37.80	32.50	1.03
4-2	1400	PF 1	313.00	3084.00	3085.16	3086.45	3091.74	0.384674	20.58	15.21	17.72	3.91
4-2	1300	PF 1	313.00	3082.00	3083.50	3083.52	3084.17	0.022321	6.58	48.33	40.00	1.02
4-2	1200	PF 1	313.00	3080.00	3081.03	3081.09	3081.62	0.028694	6.17	50.77	52.22	1.10
4-2	1100	PF 1	313.00	3076.00	3077.92	3078.08	3078.72	0.028992	7.17	44.35	39.37	1.15
4-2	1000	PF 1	313.00	3074.00	3075.47	3075.48	3076.05	0.023570	6.13	51.07	45.51	1.02
4-2	900	PF 1	313.00	3070.39	3072.06	3072.28	3073.00	0.039994	7.76	40.60	40.46	1.32
4-2	800	PF 1	313.00	3068.00	3069.52	3069.36	3069.93	0.015402	5.13	61.00	51.68	0.83
4-2	700	PF 1	313.00	3066.00	3067.51	3067.51	3068.15	0.020251	6.48	50.58	42.36	0.98
4-2	600	PF 1	313.00	3062.00	3063.73	3064.10	3065.04	0.050459	9.20	34.45	31.36	1.50
4-2	500	PF 1	313.00	3060.00	3061.26	3061.26	3061.83	0.021308	6.08	52.89	49.48	0.98
4-2	400	PF 1	313.00	3056.41	3057.66	3057.92	3058.56	0.055019	7.62	41.08	50.14	1.48
4-2	300	PF 1	313.00	3054.00	3055.65	3055.65	3056.29	0.022310	6.45	48.51	38.29	1.01
4-2	200	PF 1	313.00	3050.00	3052.01	3052.34	3053.22	0.043295	8.83	35.46	29.39	1.40
4-2	100	PF 1	313.00	3048.00	3049.57	3049.58	3050.14	0.022991	6.06	51.67	46.13	1.01