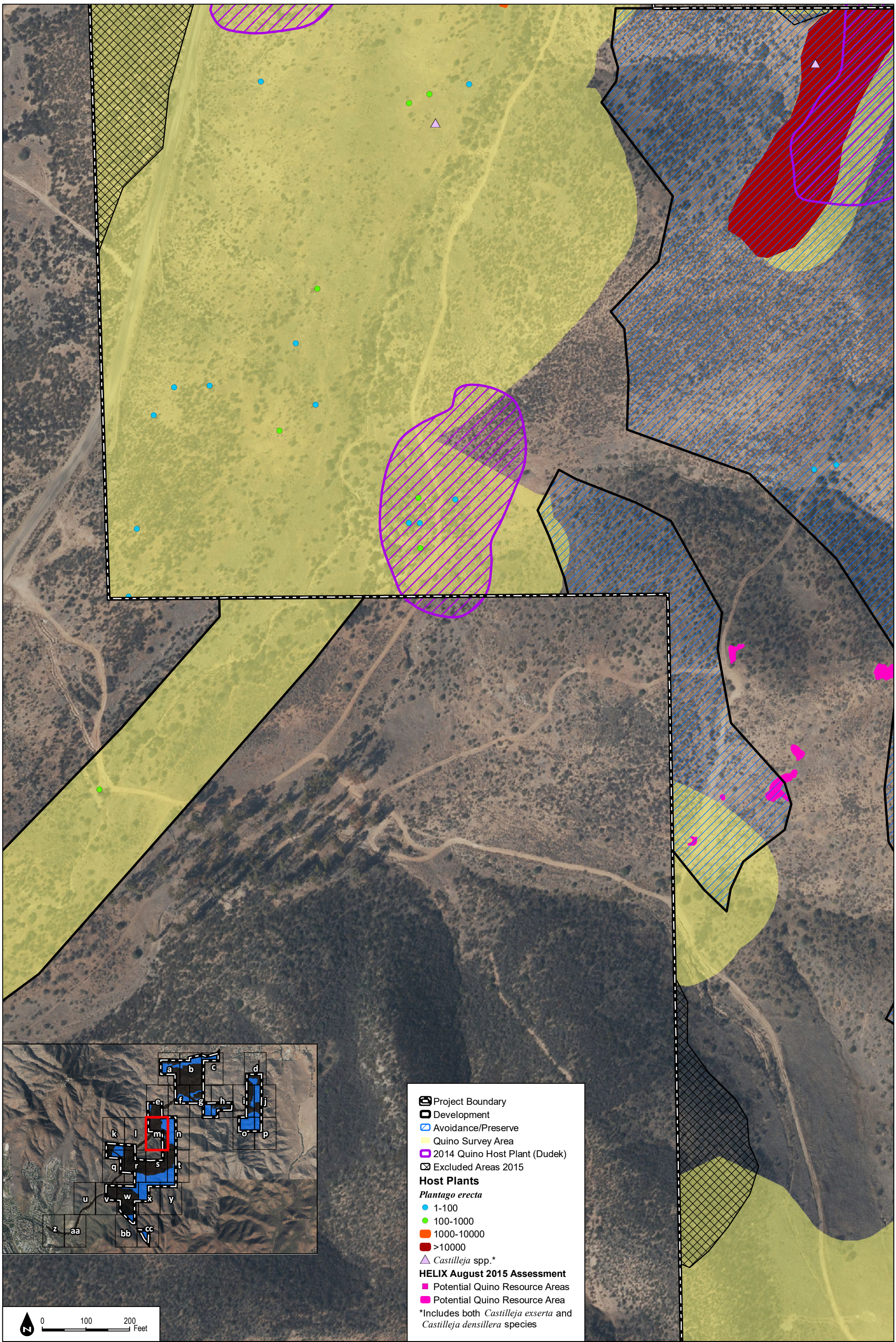

DUDEK

SOURCE: NAIP 2016, Hunsacker 2017, HELIX 2016

Figure 2.4-13m

2015 Quino Host Plant Mapping, Potential Resource Areas, and Historical Locations

Otay Ranch Village 14 and Planning Areas 16/19

INTENTIONALLY LEFT BLANK

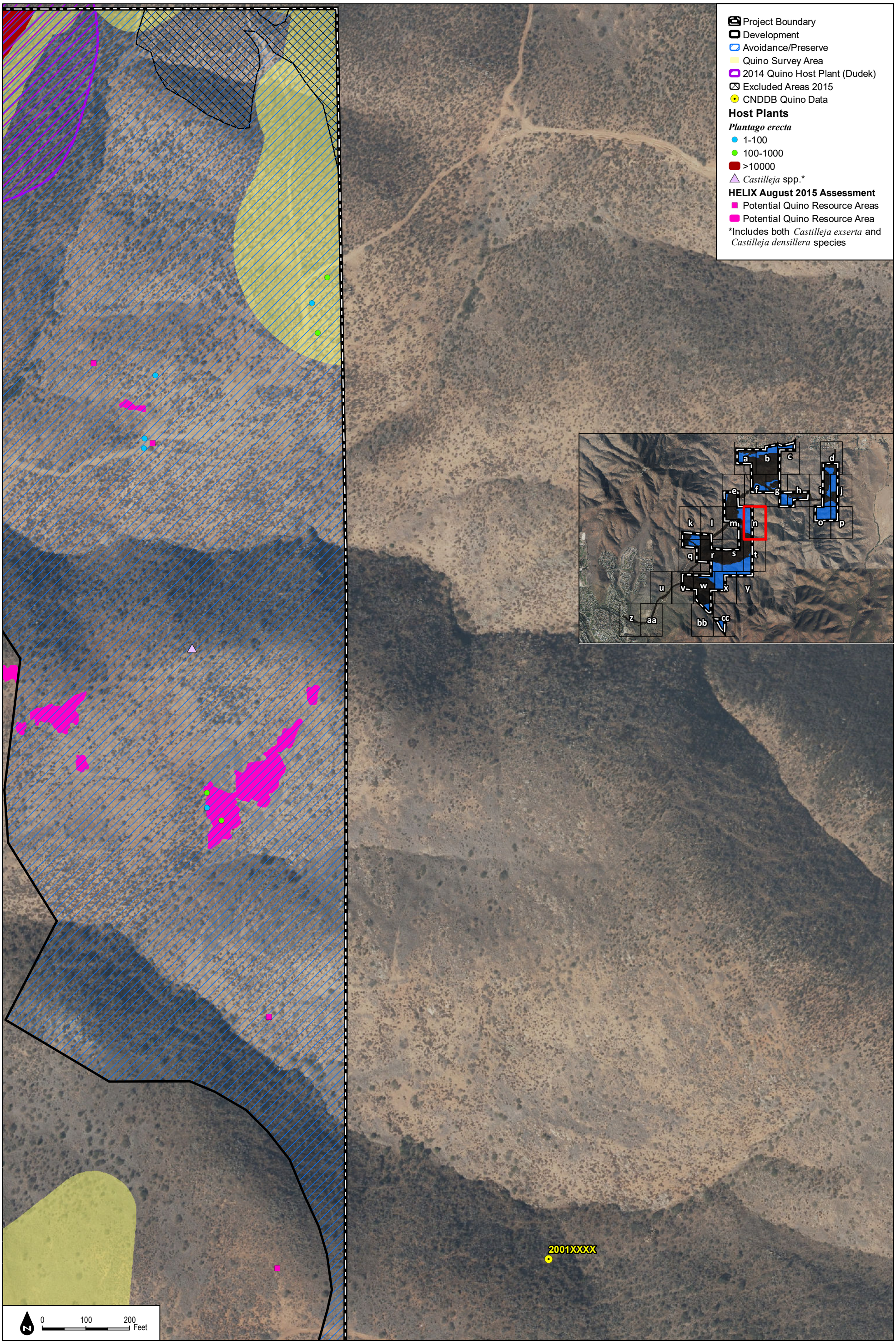

DUDEK

SOURCE: NAIP 2016, Hunsacker 2017, HELIX 2016

Figure 2.4-13n

2015 Quino Host Plant Mapping, Potential Resource Areas, and Historical Locations

Otay Ranch Village 14 and Planning Areas 16/19

INTENTIONALLY LEFT BLANK



SOURCE: NAIP 2016, Hunsacker 2017, HELIX 2016

Figure 2.4-13o

2015 Quino Host Plant Mapping, Potential Resource Areas, and Historical Locations

DUDEK

INTENTIONALLY LEFT BLANK



SOURCE: NAIP 2016, Hunsacker 2017, HELIX 2016

Figure 2.4-13p

2015 Quino Host Plant Mapping, Potential Resource Areas, and Historical Locations

DUDEK

Otay Ranch Village 14 and Planning Areas 16/19

INTENTIONALLY LEFT BLANK

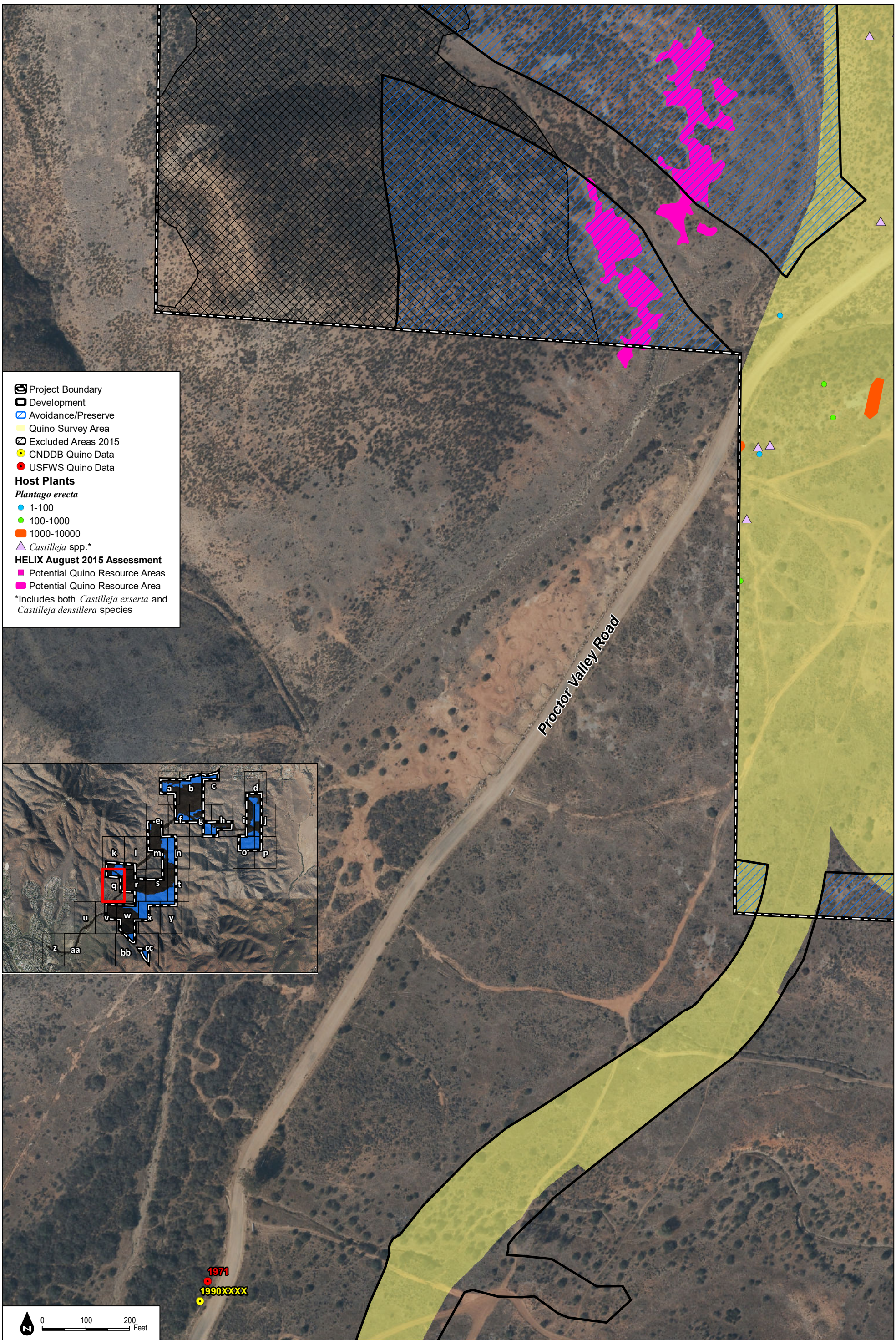

SOURCE: NAIP 2016, Hunsacker 2017, HELIX 2016

Figure 2.4-13q

2015 Quino Host Plant Mapping, Potential Resource Areas, and Historical Locations

DUDEK

Otay Ranch Village 14 and Planning Areas 16/19

INTENTIONALLY LEFT BLANK

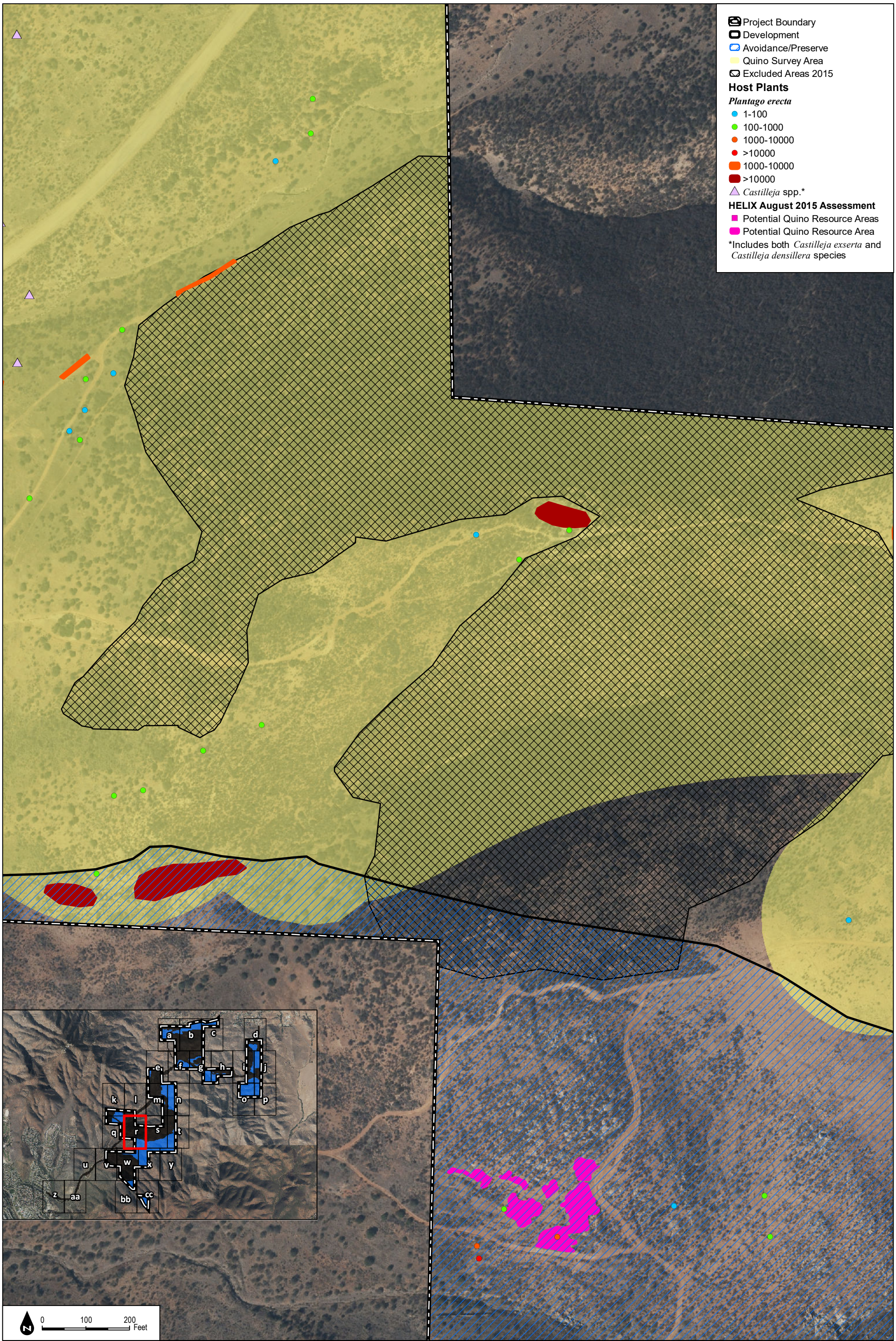

DUDEK

SOURCE: NAIP 2016, Hunsacker 2017, HELIX 2016

Figure 2.4-13r

2015 Quino Host Plant Mapping, Potential Resource Areas, and Historical Locations

Otay Ranch Village 14 and Planning Areas 16/19

INTENTIONALLY LEFT BLANK

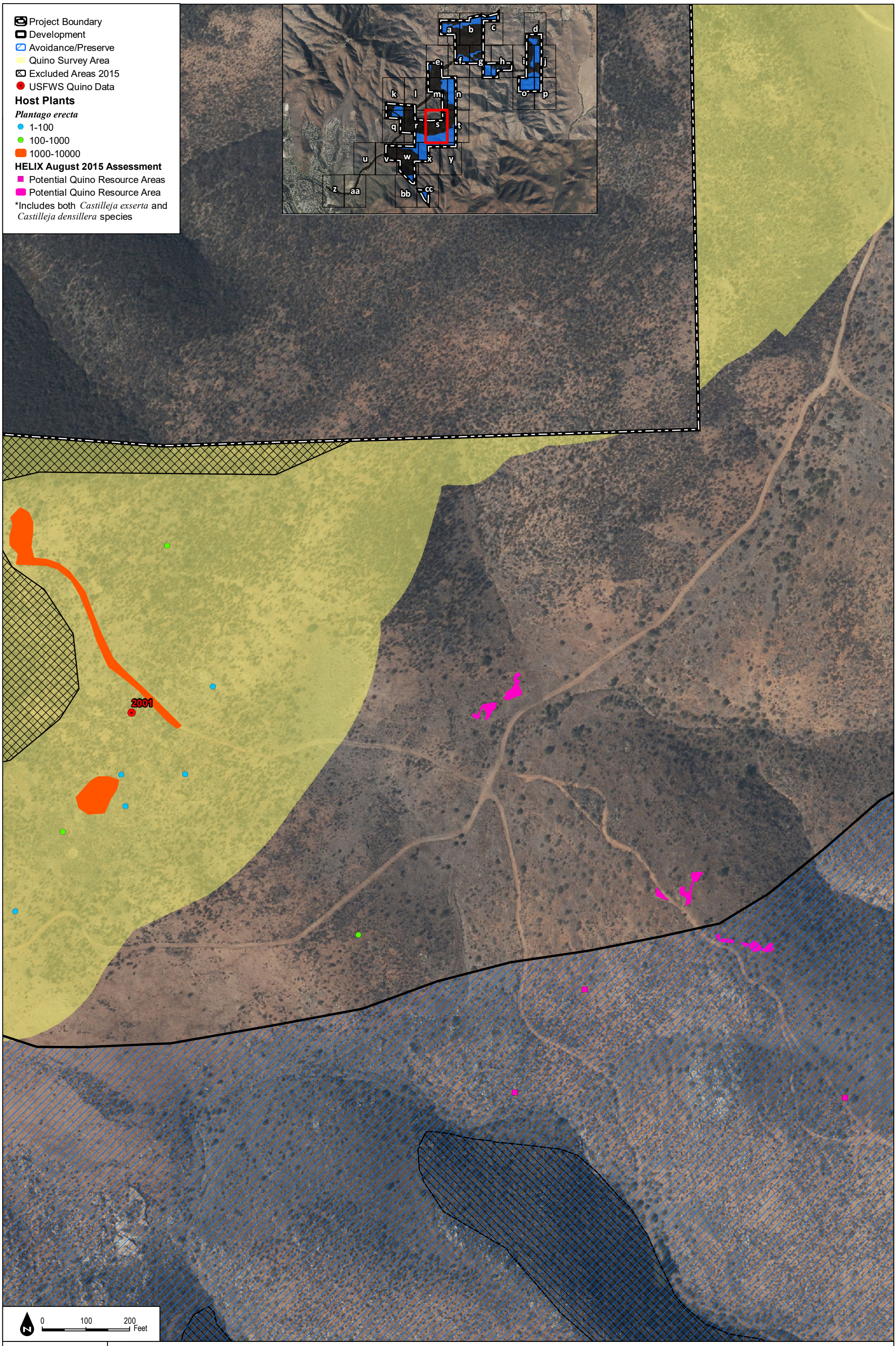

SOURCE: NAIP 2016, Hunsacker 2017, HELIX 2016

DUDEK

Figure 2.4-13s

2015 Quino Host Plant Mapping, Potential Resource Areas, and Historical Locations

Otay Ranch Village 14 and Planning Areas 16/19

INTENTIONALLY LEFT BLANK



DUDEK

SOURCE: NAIP 2016, Hunsacker 2017, HELIX 2016

Figure 2.4-13t

2015 Quino Host Plant Mapping, Potential Resource Areas, and Historical Locations

INTENTIONALLY LEFT BLANK

SOURCE: NAIP 2016, Hunsacker 2017, HELIX 2016

DUDEK

Figure 2.4-13u

2015 Quino Host Plant Mapping, Potential Resource Areas, and Historical Locations

Otay Ranch Village 14 and Planning Areas 16/19

INTENTIONALLY LEFT BLANK

SOURCE: NAIP 2016, Hunsacker 2017, HELIX 2016

Figure 2.4-13v

2015 Quino Host Plant Mapping, Potential Resource Areas, and Historical Locations

DUDEK

Otay Ranch Village 14 and Planning Areas 16/19

INTENTIONALLY LEFT BLANK

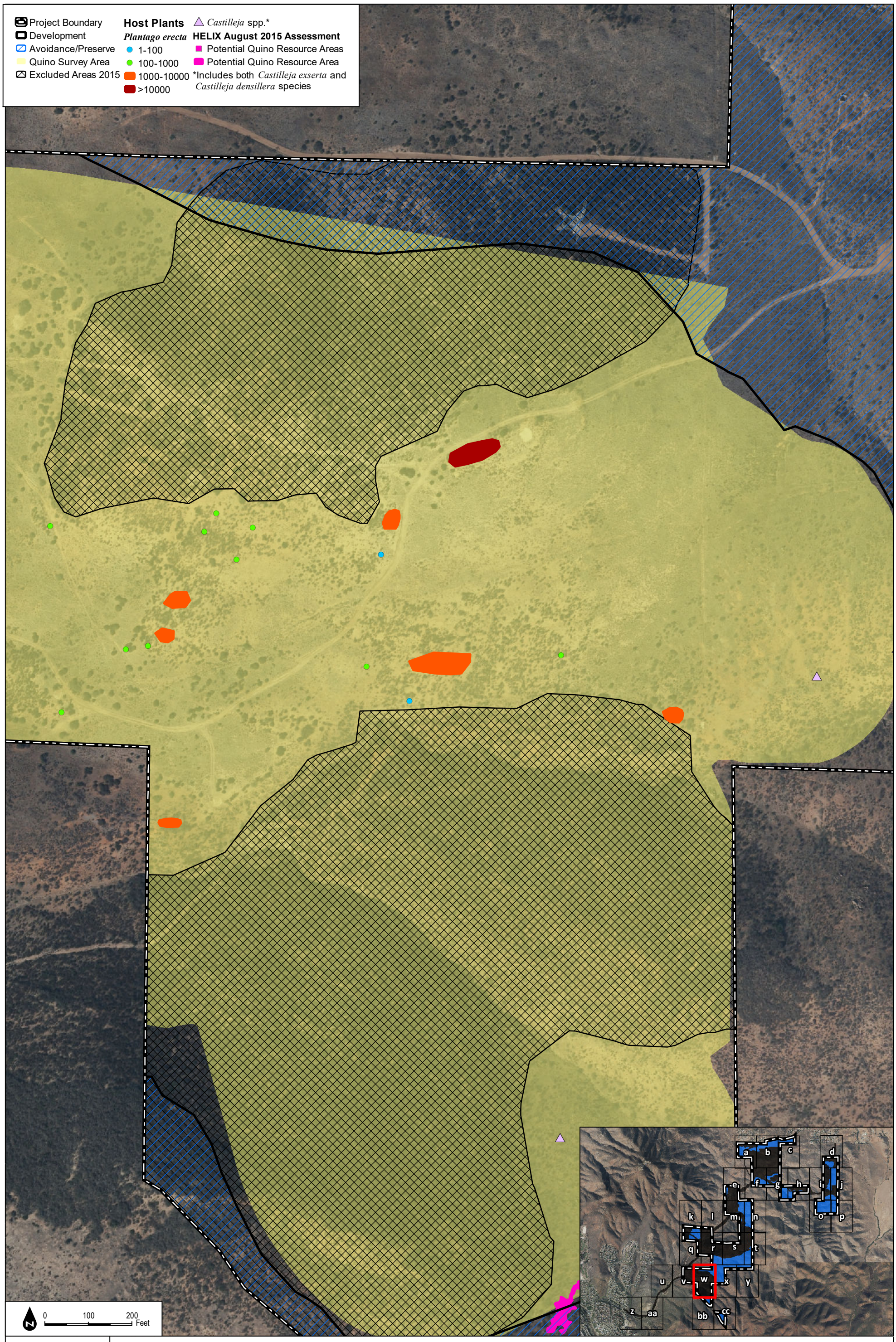

SOURCE: NAIP 2016, Hunsacker 2017, HELIX 2016

Figure 2.4-13w

2015 Quino Host Plant Mapping, Potential Resource Areas, and Historical Locations

DUDEK

Otay Ranch Village 14 and Planning Areas 16/19

INTENTIONALLY LEFT BLANK

SOURCE: NAIP 2016, Hunsacker 2017, HELIX 2016

DUDEK

Figure 2.4-13x

2015 Quino Host Plant Mapping, Potential Resource Areas, and Historical Locations

INTENTIONALLY LEFT BLANK

SOURCE: NAIP 2016, Hunsacker 2017, HELIX 2016

DUDEK

Figure 2.4-13y

2015 Quino Host Plant Mapping, Potential Resource Areas, and Historical Locations

Otay Ranch Village 14 and Planning Areas 16/19

INTENTIONALLY LEFT BLANK

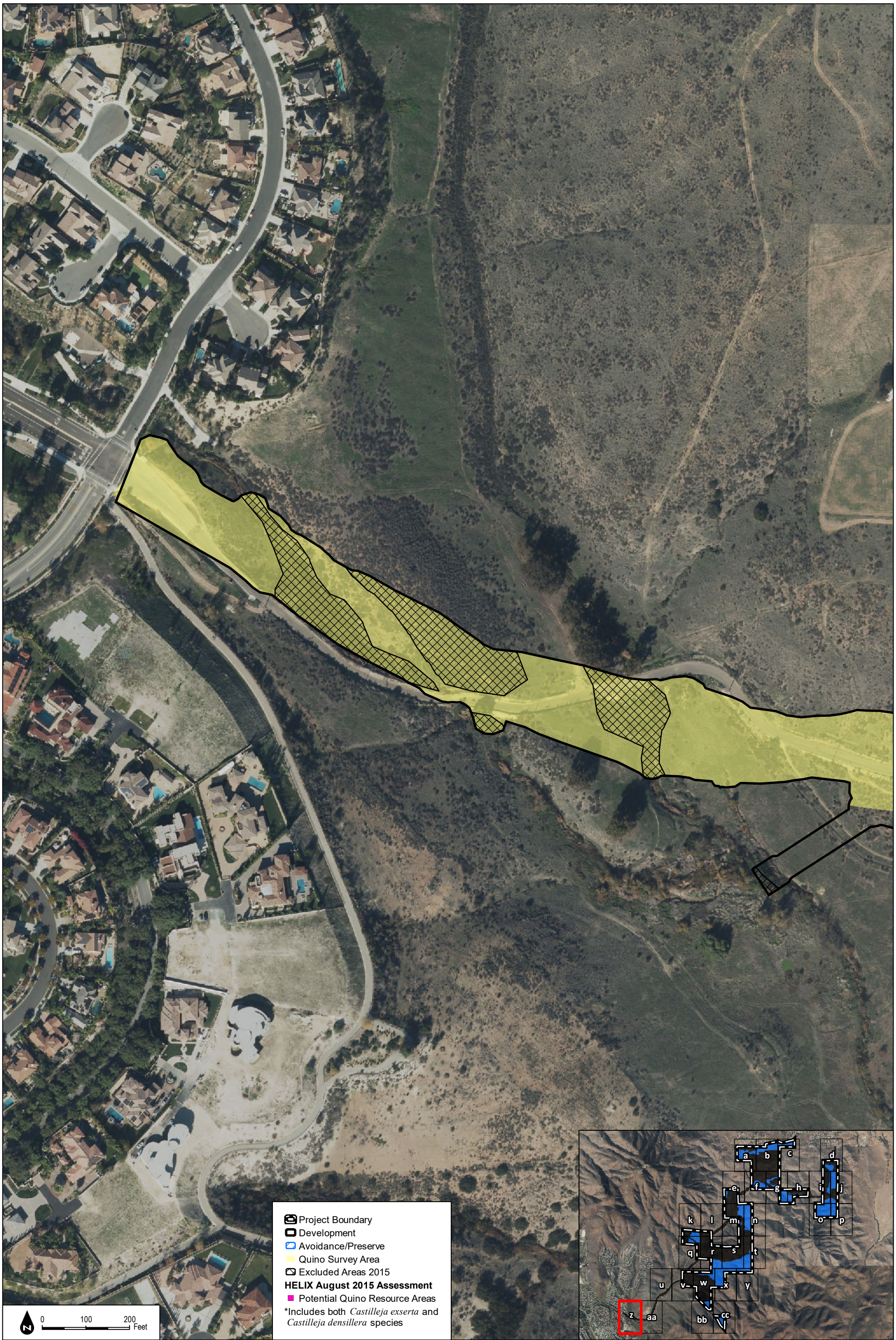

SOURCE: NAIP 2016, Hunsacker 2017, HELIX 2016

DUDEK

Figure 2.4-13z

2015 Quino Host Plant Mapping, Potential Resource Areas, and Historical Locations

Otay Ranch Village 14 and Planning Areas 16/19

INTENTIONALLY LEFT BLANK

SOURCE: NAIP 2016, Hunsacker 2017, HELIX 2016

Figure 2.4-13aa

2015 Quino Host Plant Mapping, Potential Resource Areas, and Historical Locations

DUDEK

Otay Ranch Village 14 and Planning Areas 16/19

INTENTIONALLY LEFT BLANK



SOURCE: NAIP 2016, Hunsacker 2017, HELIX 2016

Figure 2.4-13bb

2015 Quino Host Plant Mapping, Potential Resource Areas, and Historical Locations

DUDEK

Otay Ranch Village 14 and Planning Areas 16/19

INTENTIONALLY LEFT BLANK



SOURCE: NAIP 2016, Hunsacker 2017, HELIX 2016

Figure 2.4-13cc

2015 Quino Host Plant Mapping, Potential Resource Areas, and Historical Locations

DUDEK

Otay Ranch Village 14 and Planning Areas 16/19

INTENTIONALLY LEFT BLANK

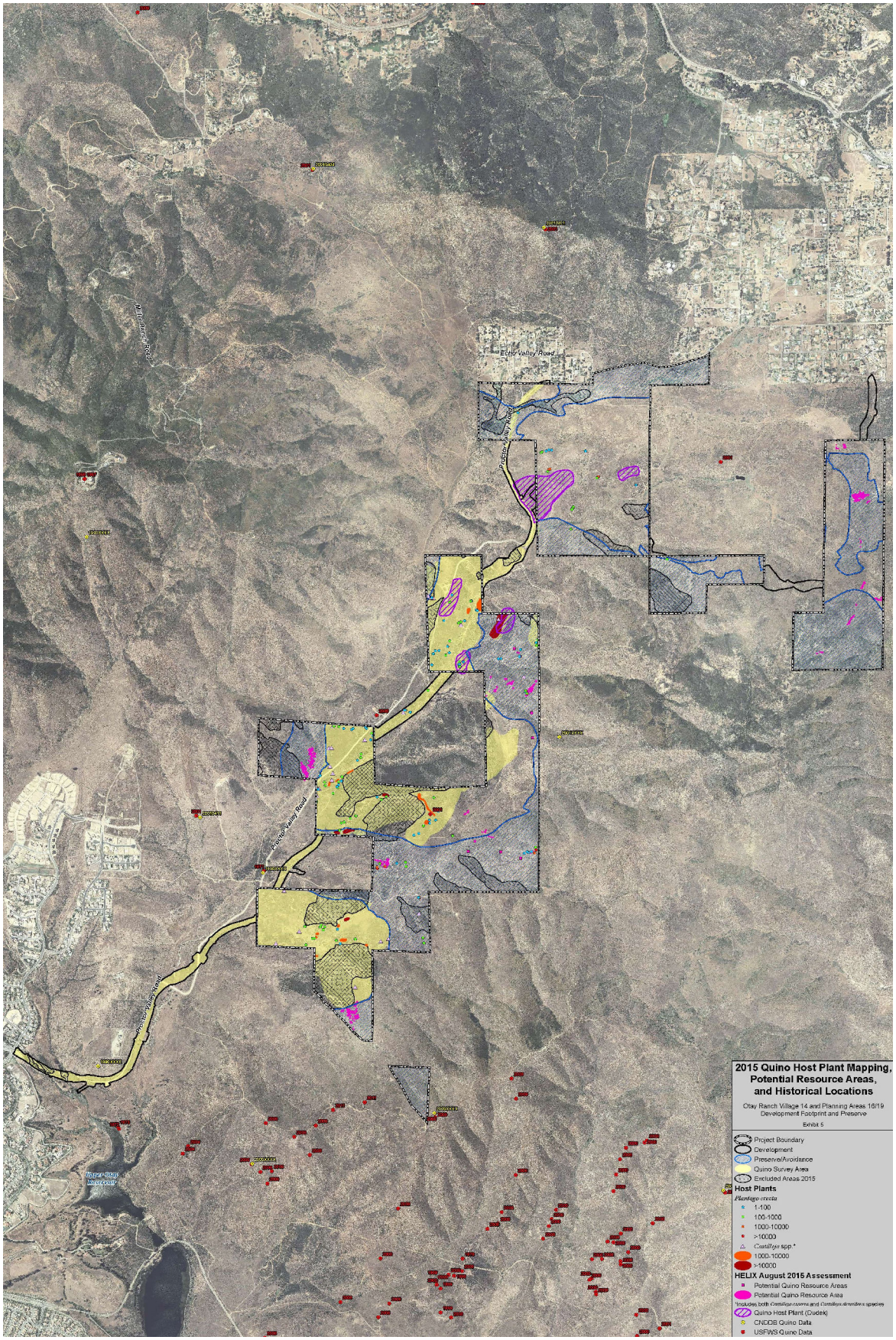

SOURCE: Helix 2017

FIGURE 2.4-14

2015 Quino Host Plant Mapping, Potential Resource Areas, and Historical Locations

DUDEK

Otay Ranch Village 14 and Planning Areas 16/19

INTENTIONALLY LEFT BLANK