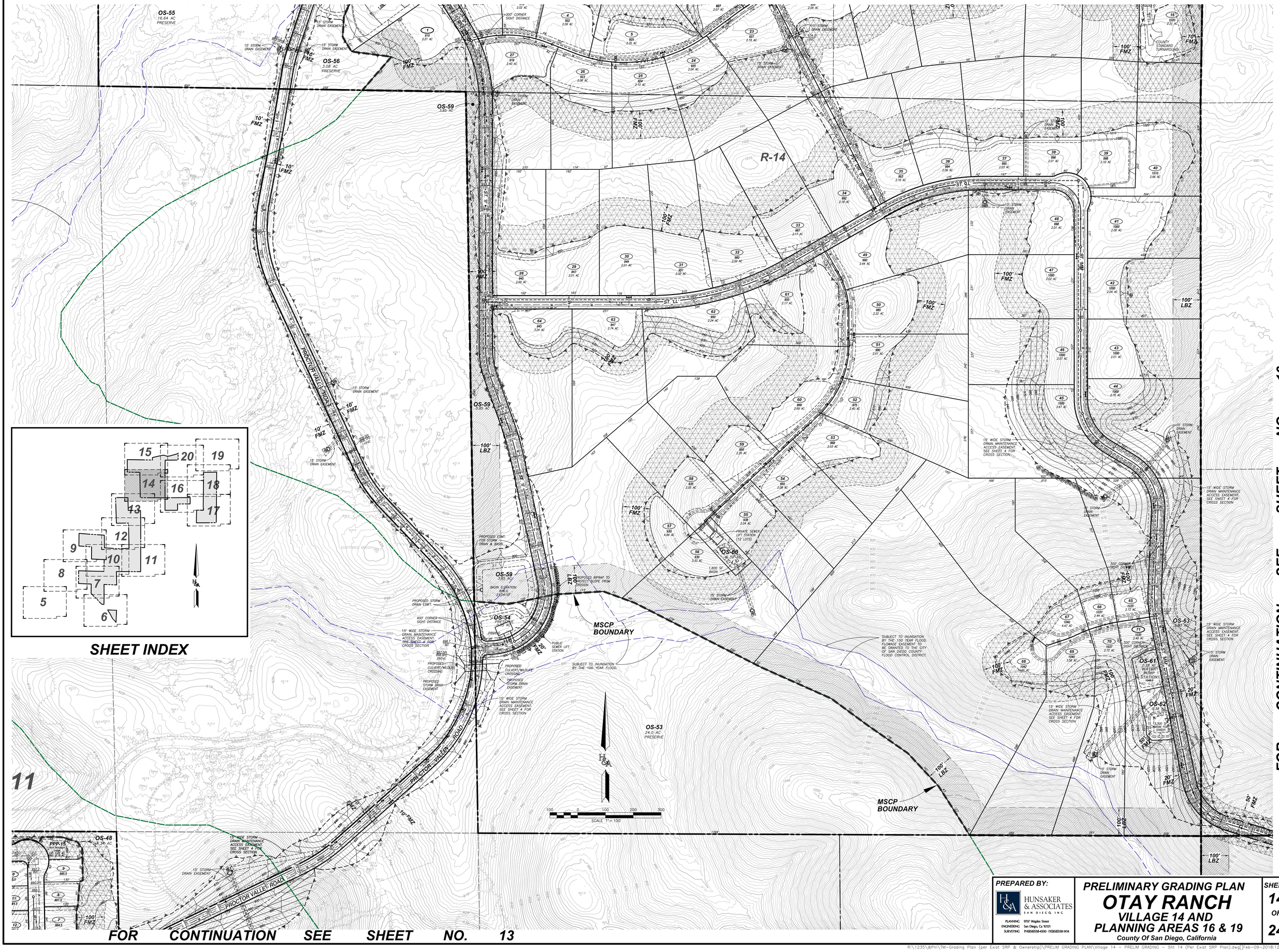
FOR CONTINUATION SEE SHEET NO. 15




## SHEET INDEX

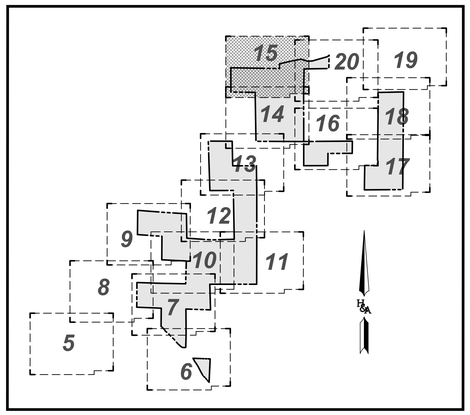



FOR CONTINUATION SEE SHEET NO. 13

FOR CONTINUATION SEE SHEET NO. 16

| PREPARED BY: | PRELIMINARY GRADING PLAN | SHEET |
|---|---|---|
| HUNSAKER & ASSOCIATES SAN DIEGO, INC<br>PLANNING 9707 Waples Street<br>ENGINEERING San Diego, Ca 92121<br>SURVEYING PH(858)558-4500 FX(858)558-1414 | **OTAY RANCH**<br>**VILLAGE 14 AND PLANNING AREAS 16 & 19**<br>*County Of San Diego, California* | 14 OF 24 |

W.O. 2421-5311




## SHEET INDEX

FOR CONTINUATION SEE SHEET NO. 20

FOR CONTINUATION SEE SHEET NO. 14

SCALE 1"= 100'

EASEMENT FOR POTENTIAL FUTURE TRAIL ACCESS

60' PUBLIC ROAD RIGHT-OF-WAY PER R.O.S. 5357 AND P.M. 12642, AND AS SHOWN ON R.O.S. 14295

CONNECT TO EXISTING DRIVEWAY

SIDEWALK UNDERDRAIN

END CONST. W/PLUG ASSEMBLY

12" STORM DRAIN EASEMENT

SUBJECT TO INUNDATION BY THE 100 YEAR FLOOD.

MSCP BOUNDARY

SUBJECT TO INUNDATION BY THE 100 YEAR FLOOD. FLOWAGE EASEMENT TO BE GRANTED TO THE CITY OF SAN DIEGO COUNTY FLOOD CONTROL DISTRICT.

PROPOSED 10' PUBLIC EASEMENT FOR POTENTIAL FUTURE TRAIL ACCESS

PRIVATE DRIVEWAY ACCESS EASEMENT

PRIVATE DRIVEWAY

COUNTY STANDARD TURNAROUND

PROCTOR VALLEY ROAD

BIOFILTRATION/ HMP BASIN BOTTOM 880.0

P-4 PARK

LOT AREA: 1.35 AC. PAD AREA: 1.00 AC.

15' STORM DRAIN EASEMENT

307' CORNER SIGHT DISTANCE

PVT. DR. 'A'

PVT. DR.

ST. 'J'

ST. 'K'

R-13

R-14

OS-55b 1.96 AC

OS-55a 1.15 AC

OS-57a 0.15 AC

OS-55 16.64 AC PRESERVE

OS-56 3.08 AC PRESERVE NET AREA: 2.70 AC (BASIN BOTTOM)

OS-57 52.38 AC PRESERVE

OS-59 3.85 AC

40' STORM DRAIN EASEMENT (TYP.)

PRIVATE SEWER LIFT STATION (2/4 LOTS)

100' LBZ

50' FMZ

70' FMZ

100' FMZ

10' FMZ

57' FMZ

PREPARED BY:
HUNSAKER & ASSOCIATES SAN DIEGO, INC.
PLANNING 9707 Waples Street
ENGINEERING San Diego, Ca 92121
SURVEYING PH(858)558-4500 FX(858)558-1414

# PRELIMINARY GRADING PLAN
# OTAY RANCH
## VILLAGE 14 AND PLANNING AREAS 16 & 19
County Of San Diego, California

SHEET 15 OF 24

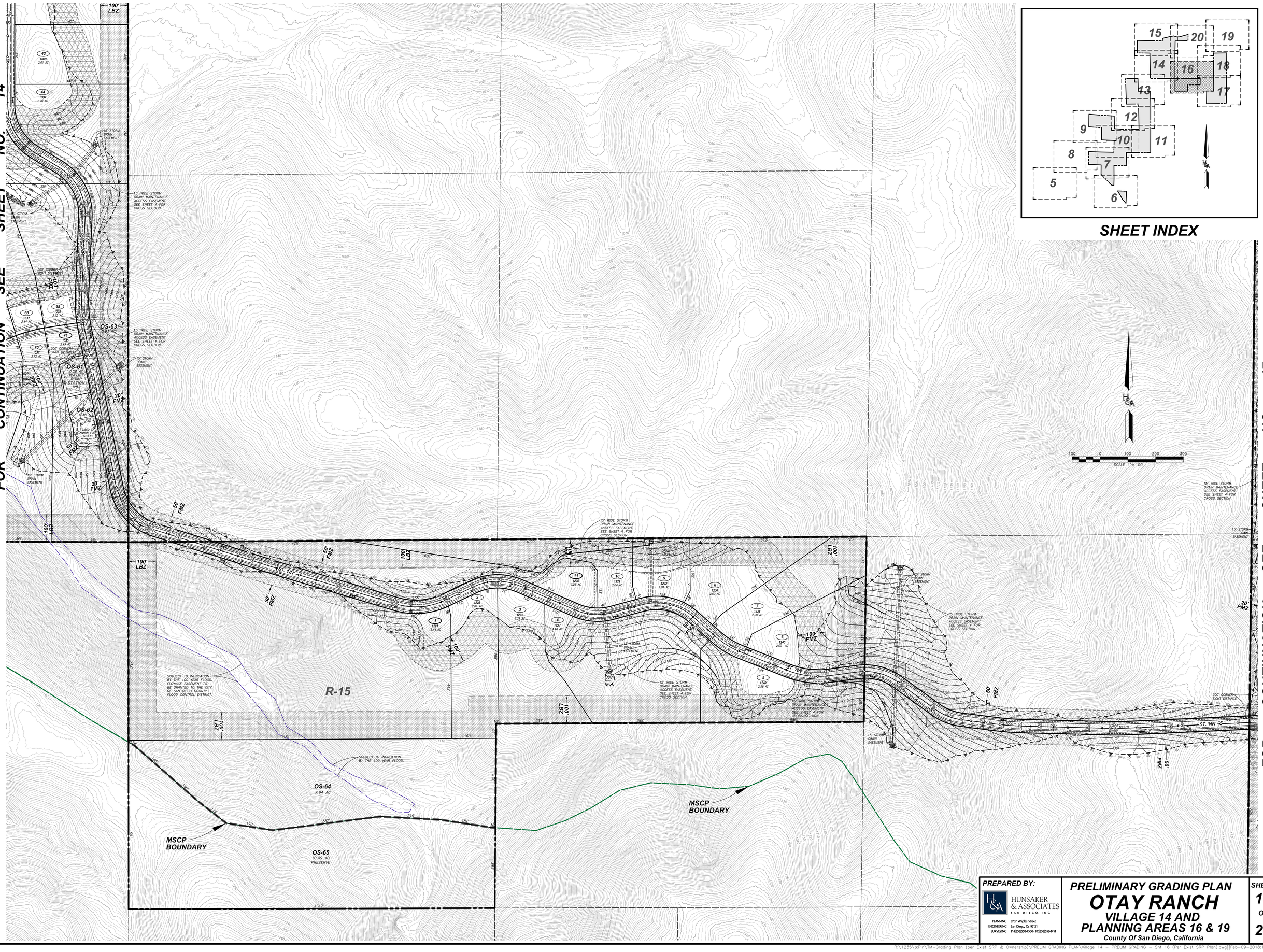
W.O. 4421-31

FOR CONTINUATION SEE SHEET NO. 14

FOR CONTINUATION SEE SHEET NO. 17




## SHEET INDEX




| PREPARED BY: | PRELIMINARY GRADING PLAN | SHEET |
|---|---|---|
| HUNSAKER & ASSOCIATES SAN DIEGO, INC<br>PLANNING 9707 Waples Street<br>ENGINEERING San Diego, CA 92121<br>SURVEYING PH(858)558-4500 FX(858)558-1414 | **OTAY RANCH**<br>**VILLAGE 14 AND PLANNING AREAS 16 & 19**<br>*County Of San Diego, California* | 16 OF 24 |

FOR CONTINUATION SEE SHEET NO. 18

FOR CONTINUATION SEE SHEET NO. 16

R-16

OS-68
4.61 AC

OS-69
12.47 AC

OS-71
16.03 AC

OS-72
47.74 AC
PRESERVE

MSCP BOUNDARY

15' WIDE STORM DRAIN MAINTENANCE ACCESS EASEMENT. SEE SHEET 4 FOR CROSS SECTION

15' STORM DRAIN EASEMENT

4,180 SF BASIN FOR STREET

APPROX. SEWER LIFT STATION

302' CORNER SIGHT DISTANCE

ST. NN

100' FMZ

50' FMZ

20' FMZ

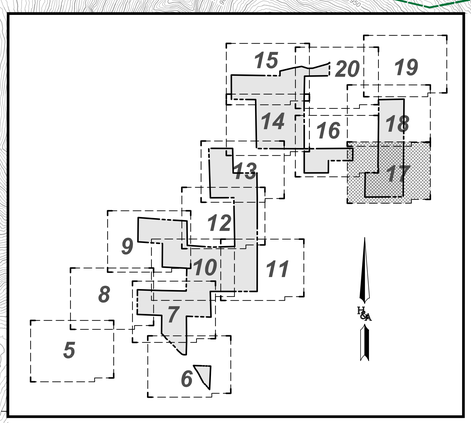
100' LBZ

100' OD

100' BBT

SCALE 1" = 100'

## SHEET INDEX




PREPARED BY:

HUNSAKER & ASSOCIATES SAN DIEGO, INC

PLANNING 9707 Waples Street
ENGINEERING San Diego, Ca 92121
SURVEYING PH(858)558-4500 FX(858)558-1414

# PRELIMINARY GRADING PLAN
# OTAY RANCH
## VILLAGE 14 AND PLANNING AREAS 16 & 19
County Of San Diego, California

SHEET 17 OF 24

W.O. 5421-31

R:\1235\&Pln\TM-Grading Plan (per Exist SRP & Ownership)\PRELIM GRADING PLAN\Village 14 - PRELIM GRADING - Sht 17 (Per Exist SRP Plan).dwg[]Feb-09-2018;12:02