











Soil Candidates for Prime Farmland and Farmland of Statewide Importance

-  Prime Farmland Soils
-  Statewide Significance Soils
-  Military Installations
-  Community Planning Areas
-  Unincorporated Area
-  CWA Boundary
-  Freeways
-  Major Highways
-  Major Roads
-  Water Bodies



THIS MAP IS PROVIDED WITHOUT WARRANTY OF ANY KIND, EITHER EXPRESSED OR IMPLIED, INCLUDING BUT NOT LIMITED TO, THE IMPLIED WARRANTIES OF MERCHANTABILITY AND FITNESS FOR A PARTICULAR PURPOSE. Copyright SanGIS. All Rights Reserved.

This product may contain information from SANDAG Regional information System which cannot be reproduced without the written permission of SANDAG. This product may contain information which has been reproduced with permission granted by Thomas Brothers Maps.

