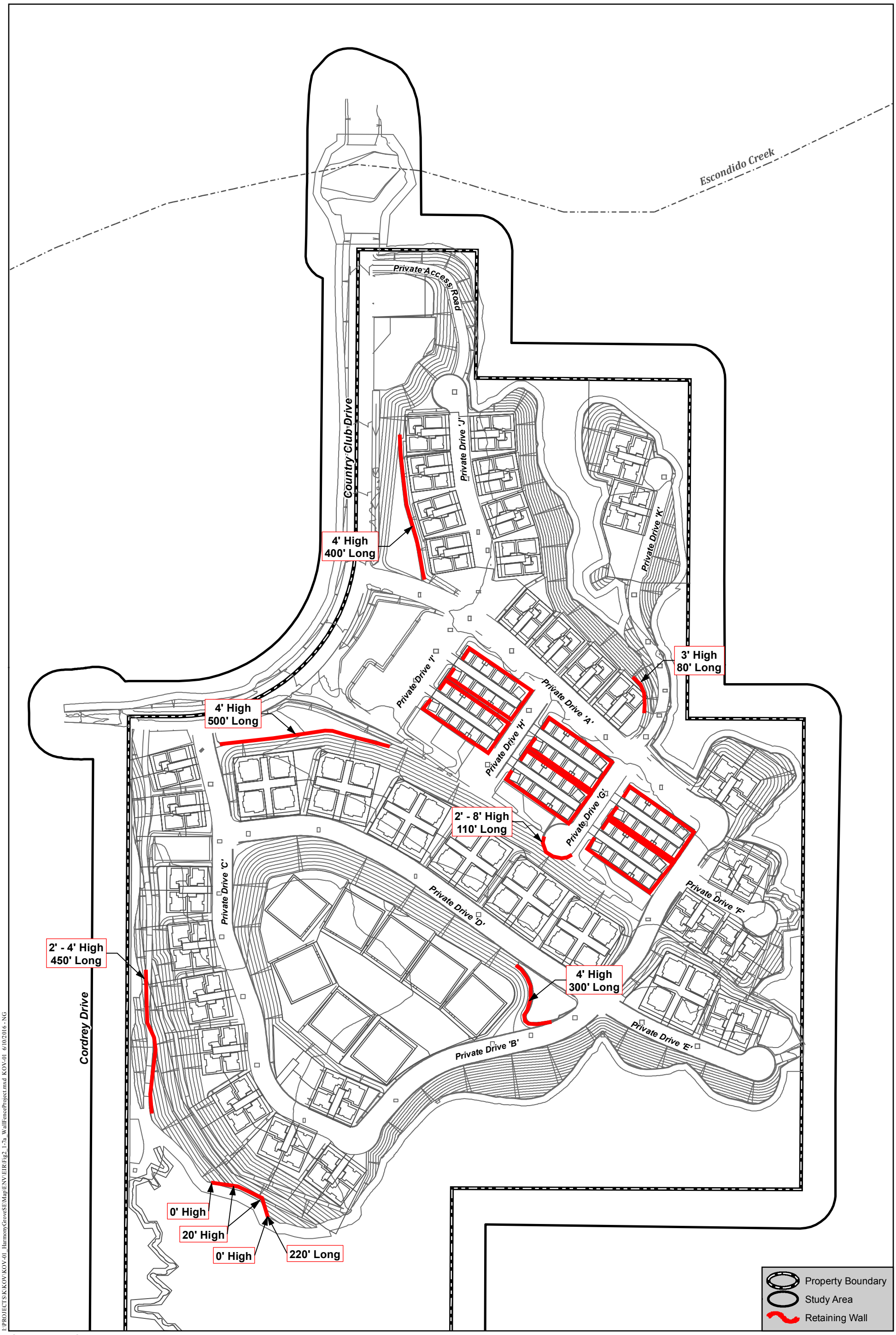

Source: PDC 2015

Preliminary Retaining Wall Placement

HARMONY GROVE VILLAGE SOUTH

HELIX Environmental Planning

0 250 Feet

Figure 2.1-7a

I:\PROJECTS\K\KOV\KOV-01_HarmonyGroveSE\Map\ENV\EIR\Fig2_1-7a_WallFenceProject.mxd KOV-01 6/10/2016 - NG

Source: DUDEK 2016

Potential Fire Walls

HARMONY GROVE VILLAGE SOUTH

HELIX Environmental Planning

Figure 2.1-7b

A. View Looking Southerly from KV 1

B. Project Photo-simulation from KV 1 at Country Club Drive and Harmony Grove Road Intersection

Source: KTV&A 2016

I:\PROJECTS\K\KOV\KOV-01_HarmonyGrove\SE\Map\ENV\EIR\Fig2_1-8a_ProjectPhoto_KV1.indd KOV-01 6/10/2016 - NG

Project Photo and Simulation from Key View 1

HARMONY GROVE VILLAGE SOUTH

HELIX Environmental Planning

Figure 2.1-8a

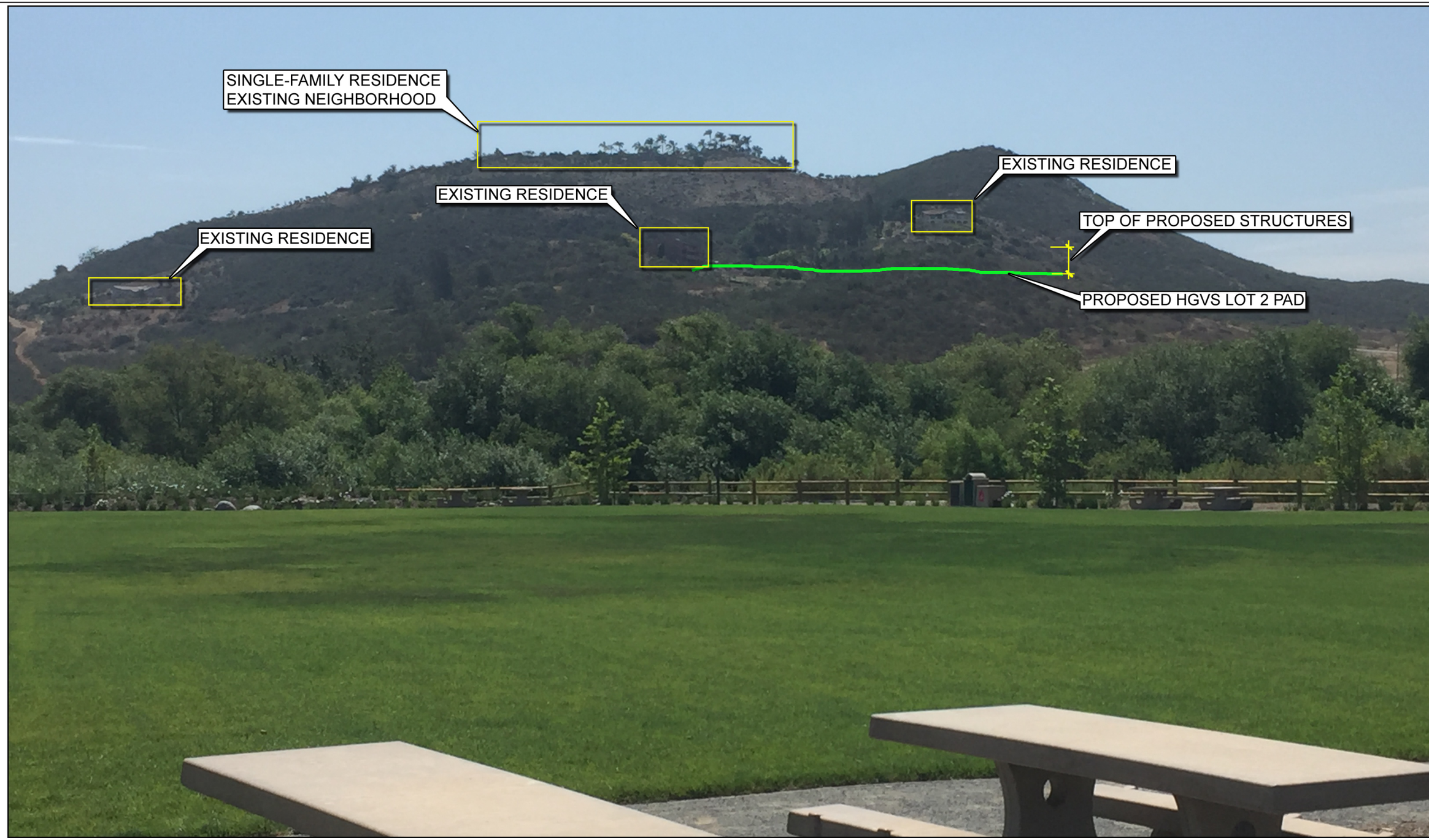

Source: Kovach Group of Companies and PDC, 2016

I:\PROJECTS\K\KOV\KOV-01_HarmonyGroveSE\Map\ENV\EIR\Fig2_1-8b_Lot2.indd KOV-01 7/14/2016 - NG

Depiction of Lot 2 Topographic Backing from Community Park

HARMONY GROVE VILLAGE SOUTH

HELIX Environmental Planning

Figure 2.1-8b

A. View Looking Northerly from KV 2

B. Project Photo-simulation from KV 2 on Del Dios Highlands Fire Break Trail

Source: KTV&A 2016

I:\PROJECTS\K\KOV\KOV-01_HarmonyGroveSE\Map\ENV\EIR\Fig2_1-9_ProjectPhoto_KV2.indd KOV-01 6/10/2016 - NG

Project Photo and Simulation from Key View 2

HARMONY GROVE VILLAGE SOUTH

HELIX Environmental Planning

Figure 2.1-9

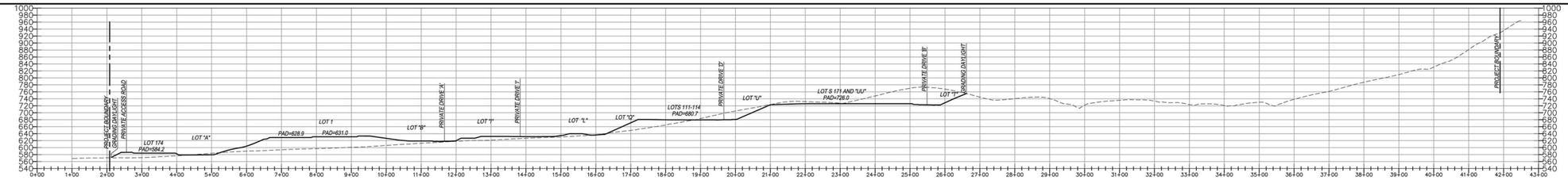

SECTION A-A

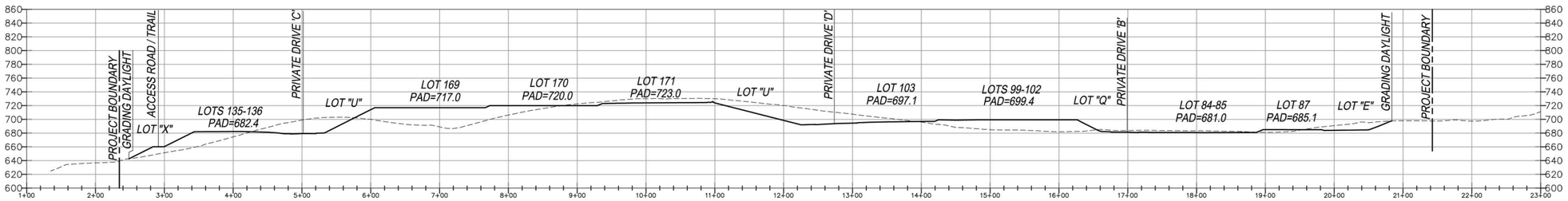

SECTION B-B

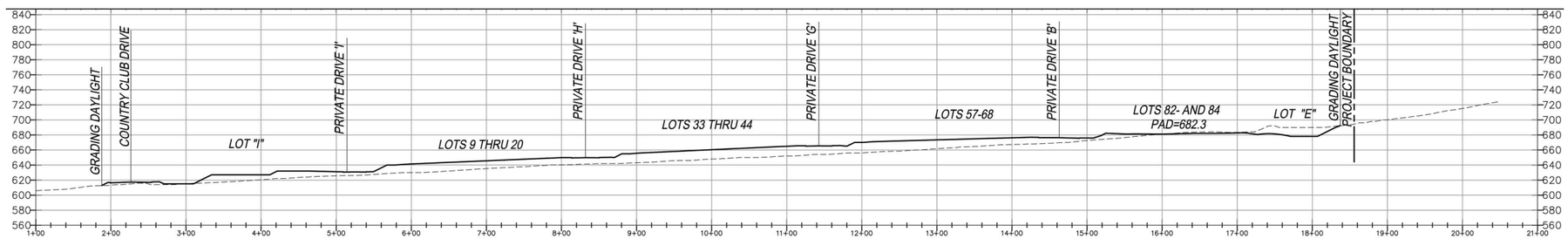

SECTION C-C

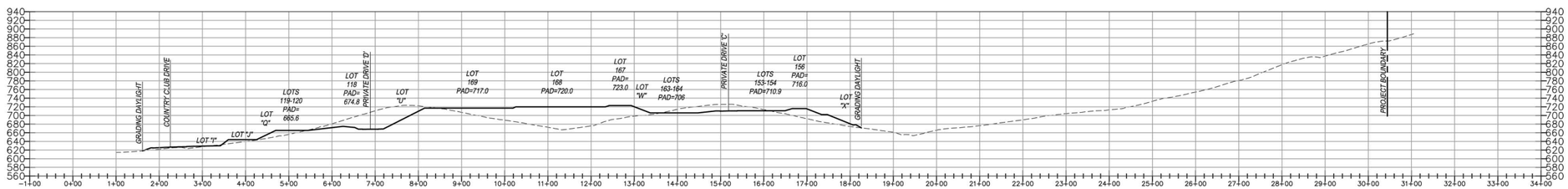

SECTION D-D

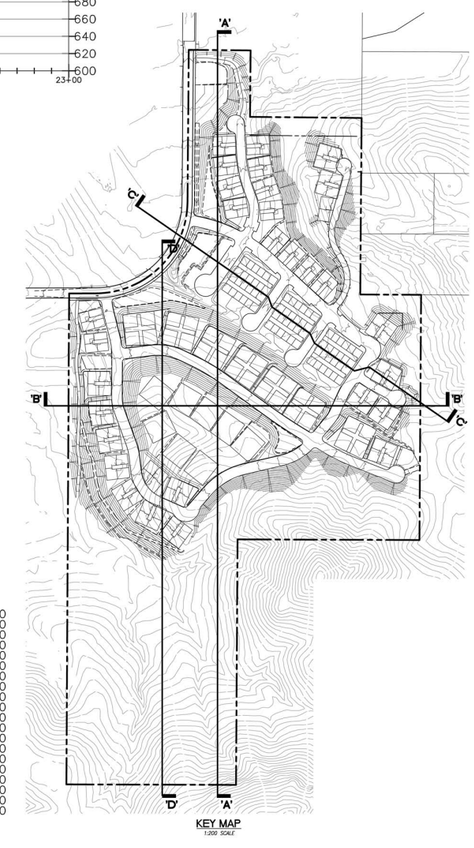

Source: PDC 2016

I:\PROJECTS\K\KOV\KOV-01_HarmonyGroveSE\Map\ENV\EIR\Fig2_1-10_TopoCrossSections.indd KOV-01 6/10/2016 - NG

Topographic Cross Sections

HARMONY GROVE VILLAGE SOUTH

HELIX Environmental Planning

Figure 2.1-10