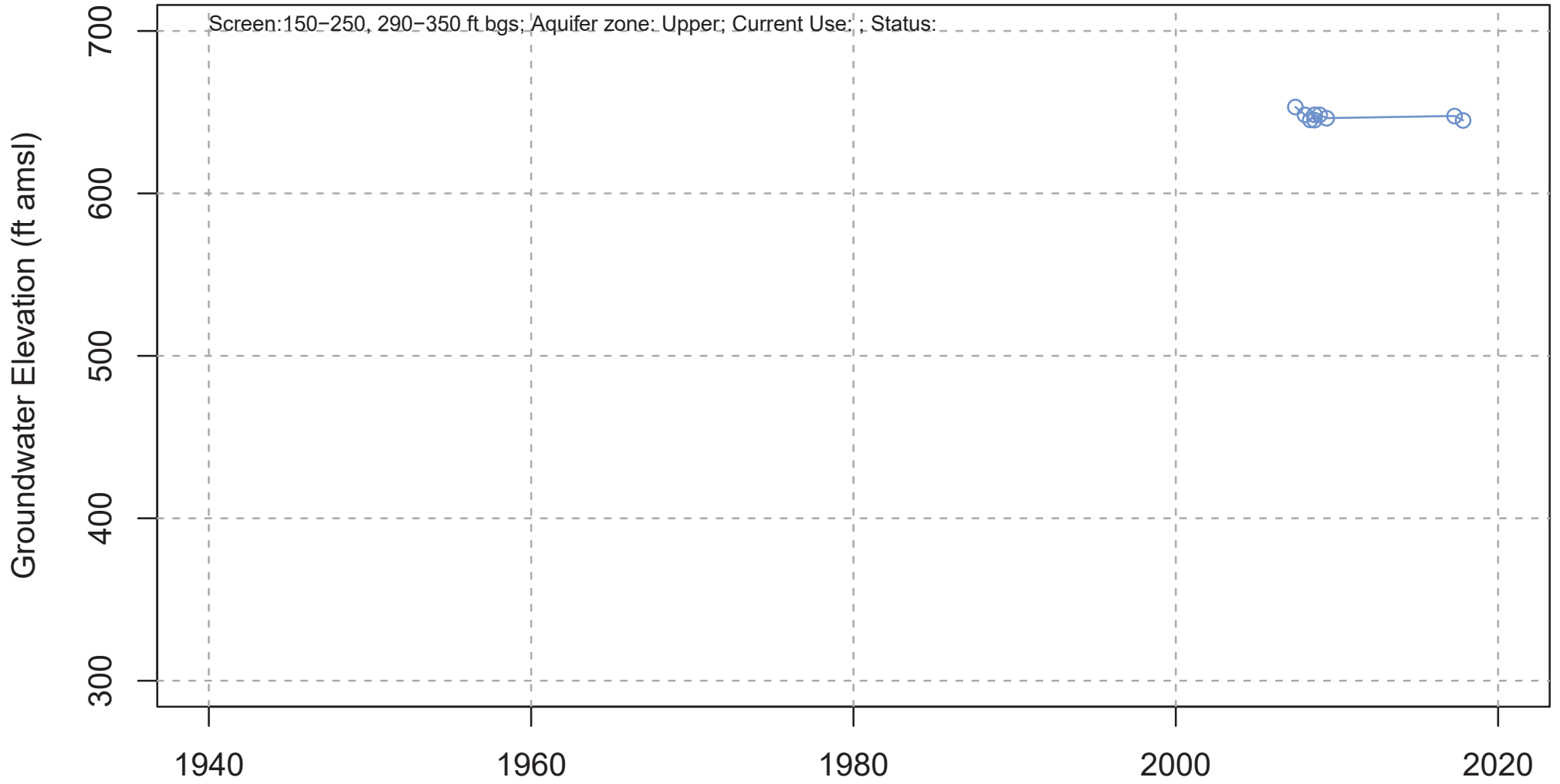


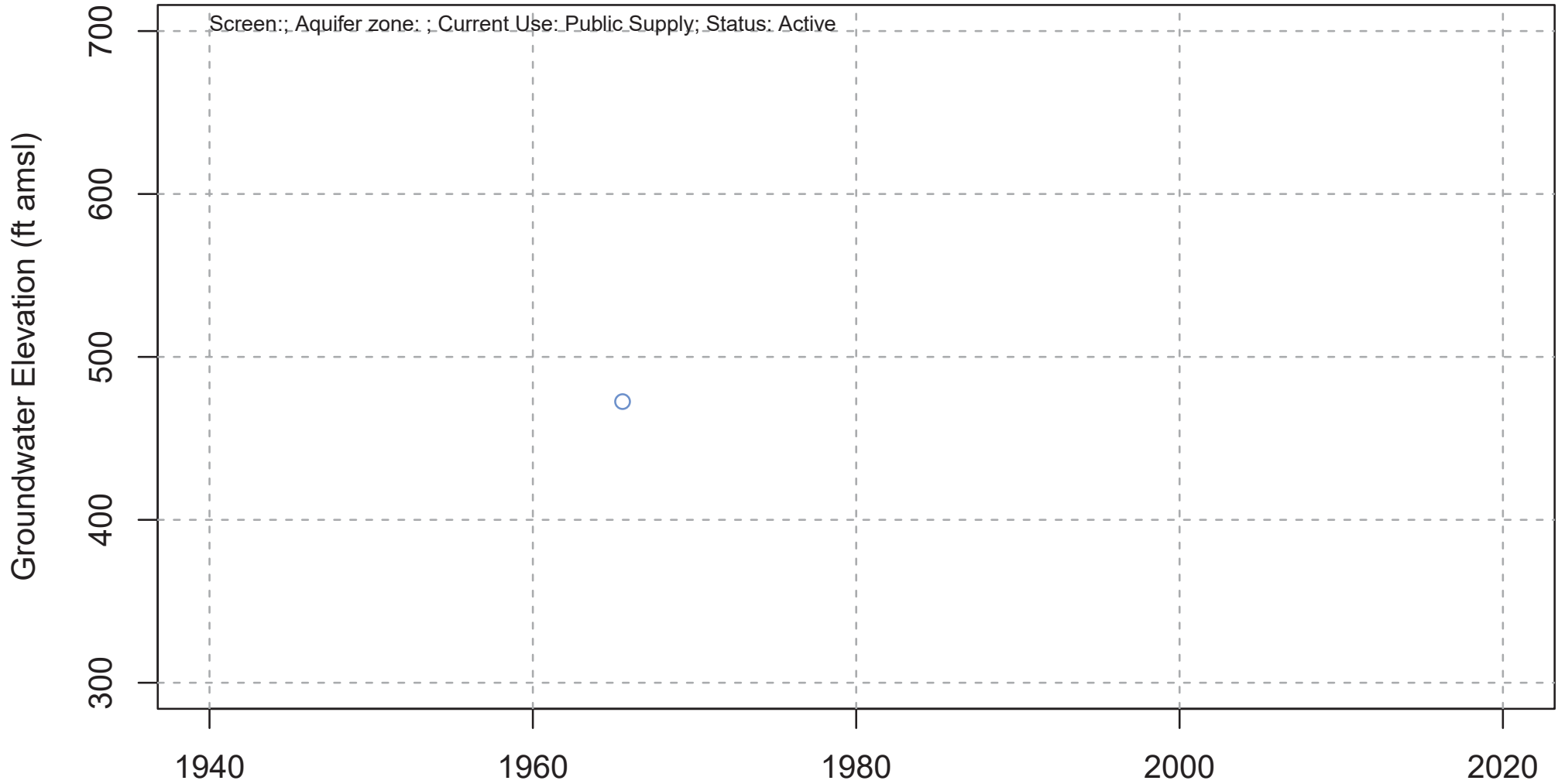
APPENDIX D3
Groundwater Hydrographs

009S006E31E003S



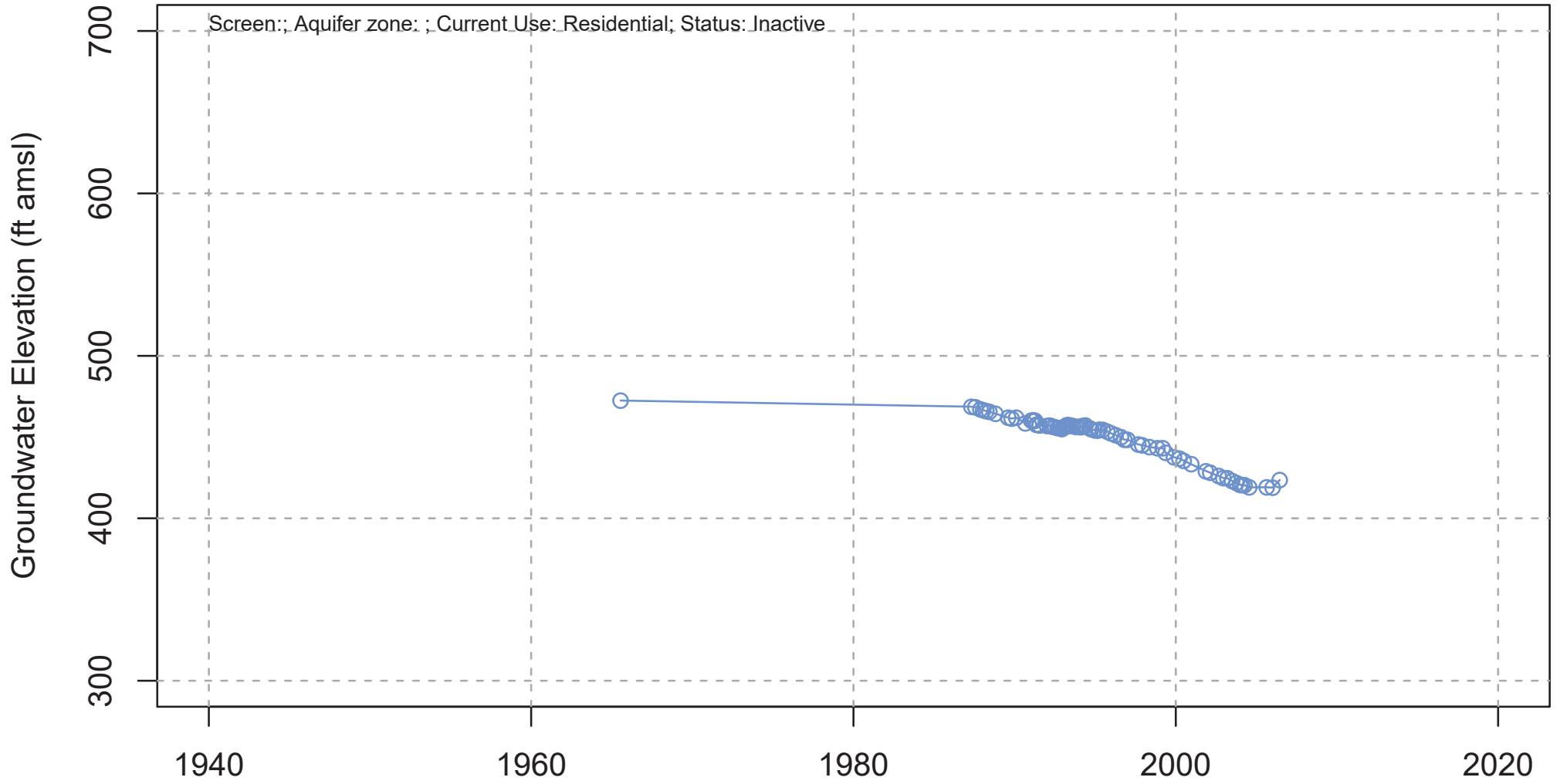
Local ID: Horse Camp ; Number of Measuring Agency(ies): 4

010S005E25R001S



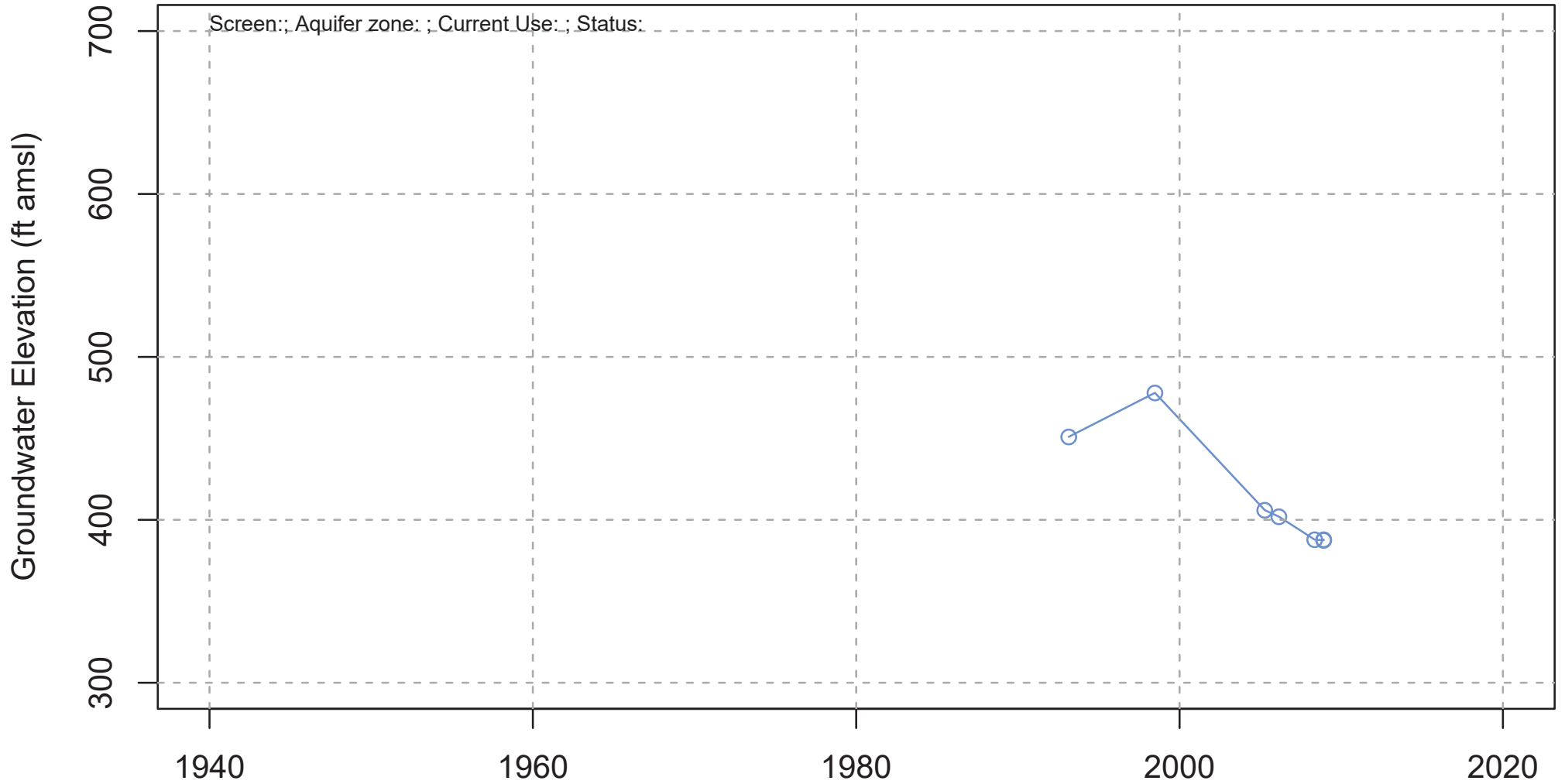
Local ID: State Park Well 1 ; Number of Measuring Agency(ies): 1

010S005E36A001S



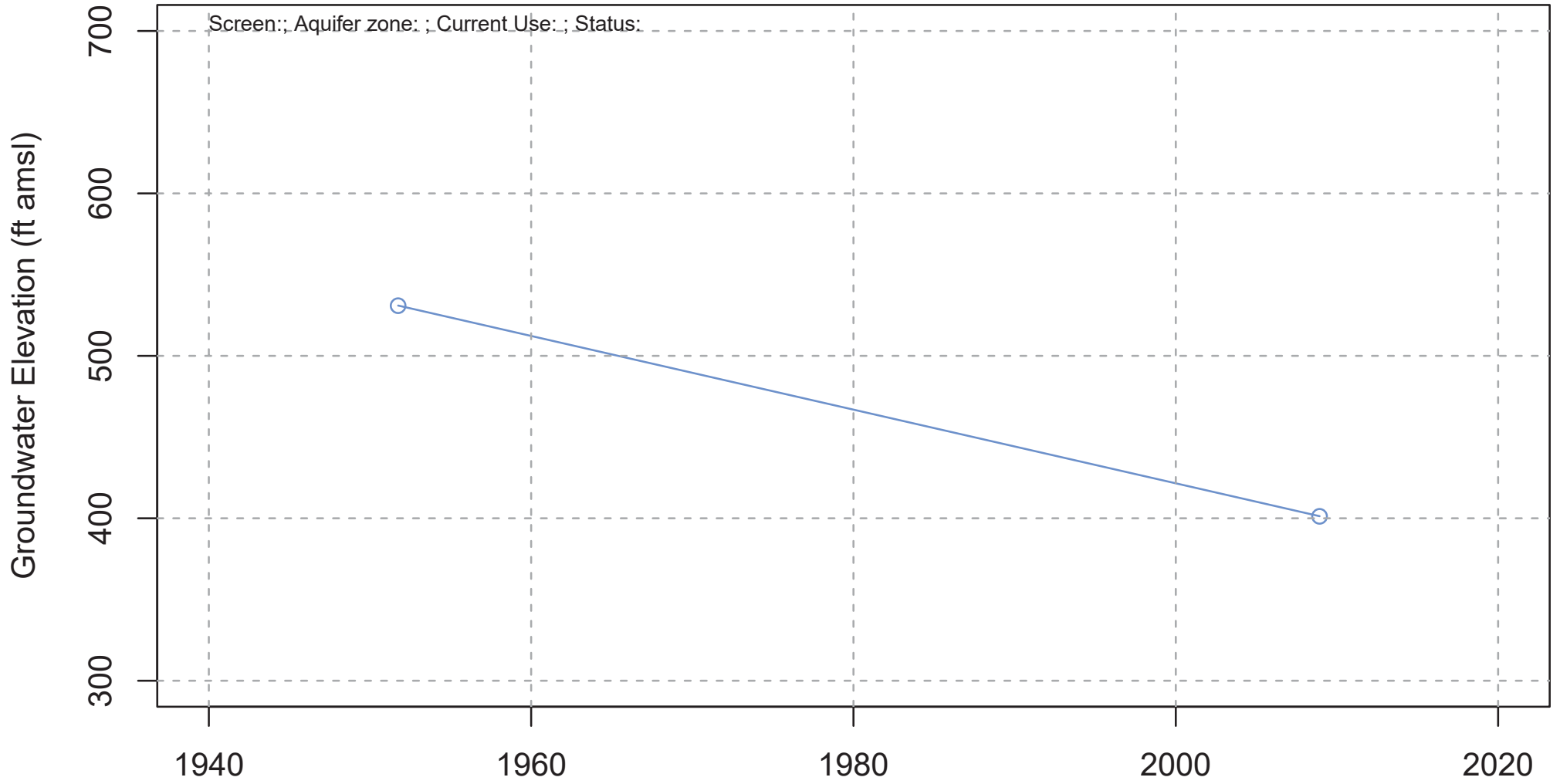
Local ID: State Park Well 2 ; Number of Measuring Agency(ies): 2

010S006E04Q001S



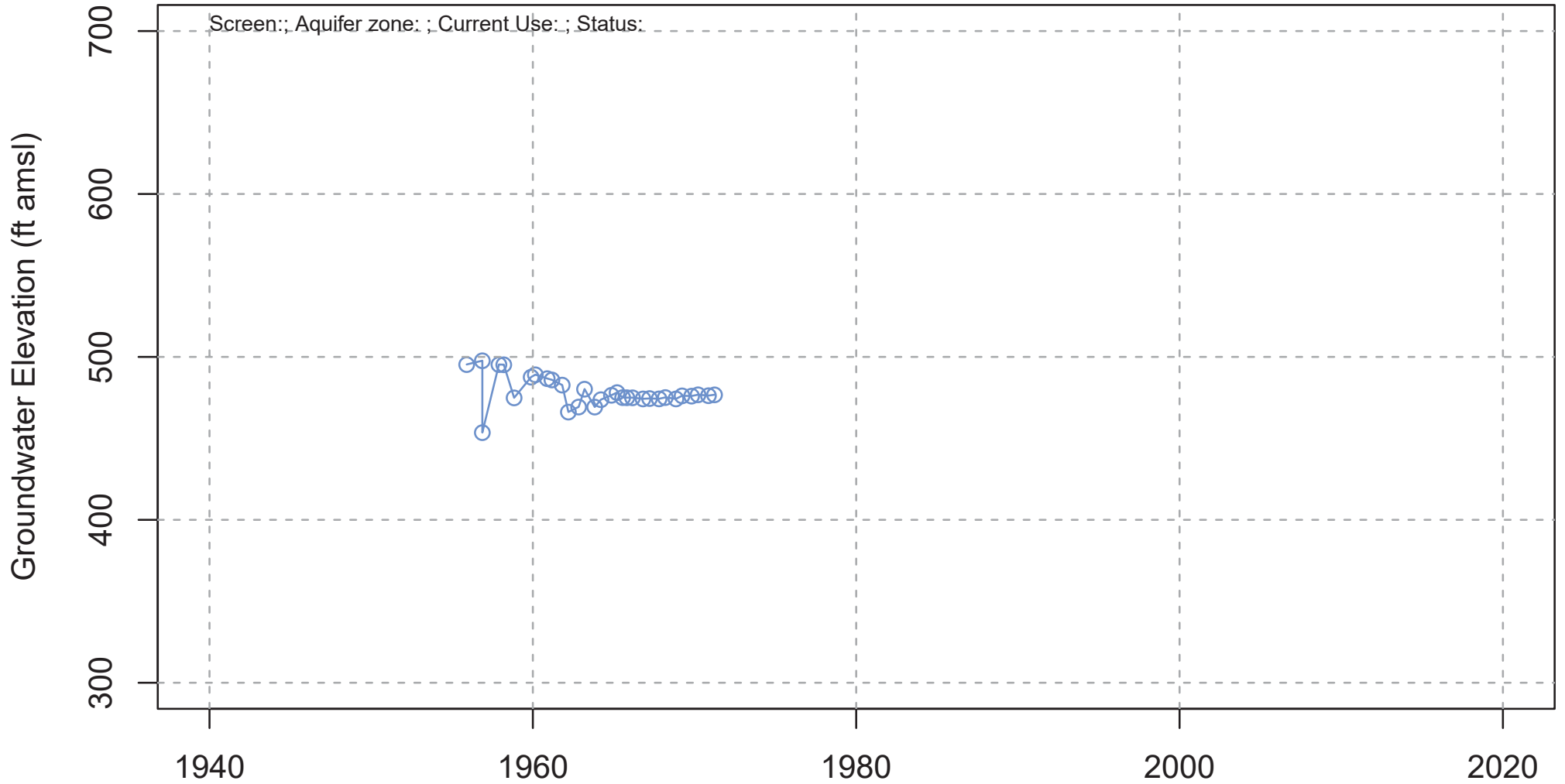
Local ID: Viking ; Number of Measuring Agenc(y/ies): 3

010S006E05F001S



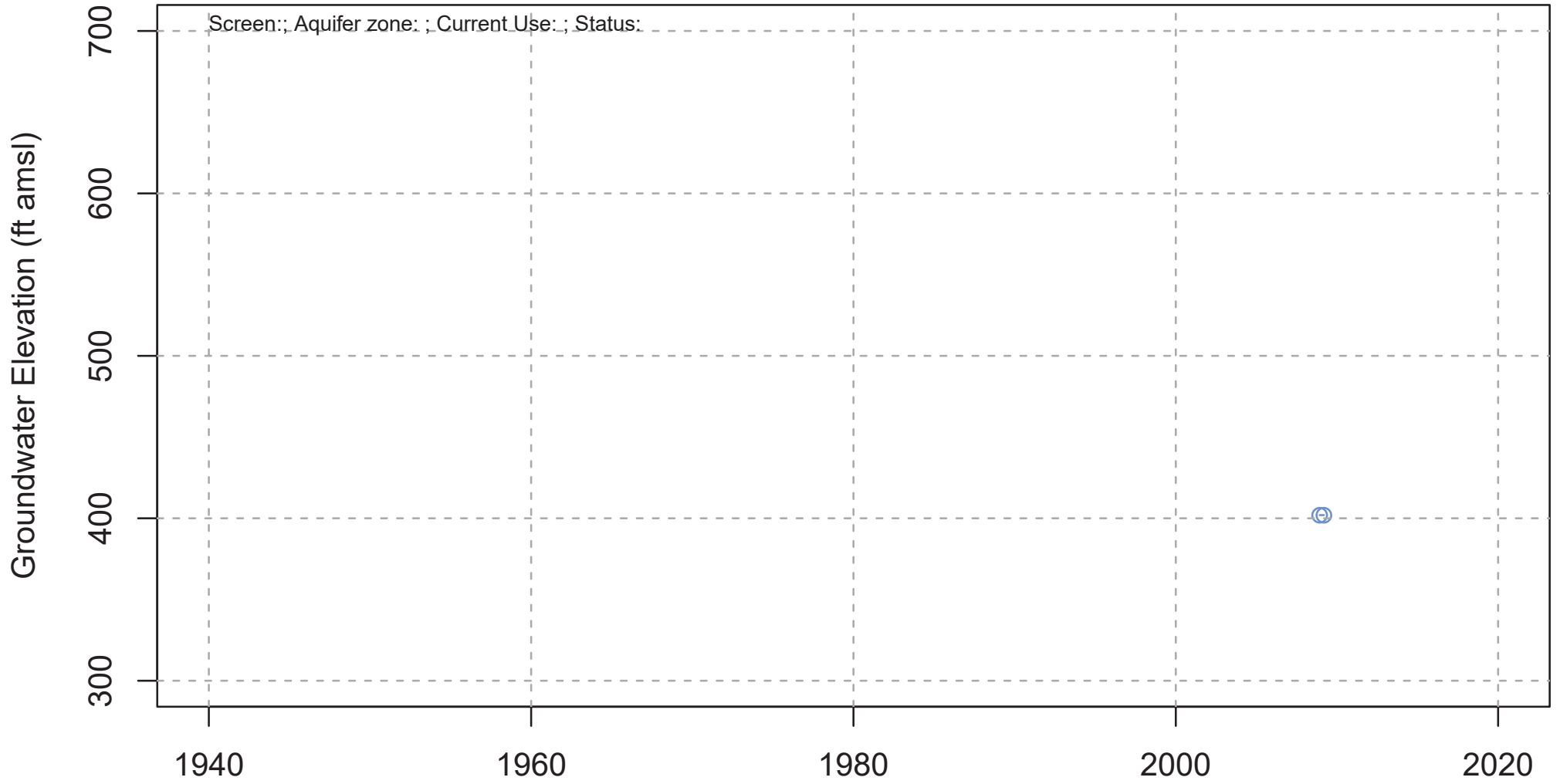
Local ID: 5F1 ; Number of Measuring Agenc(y/ies): 1

010S006E08B001S



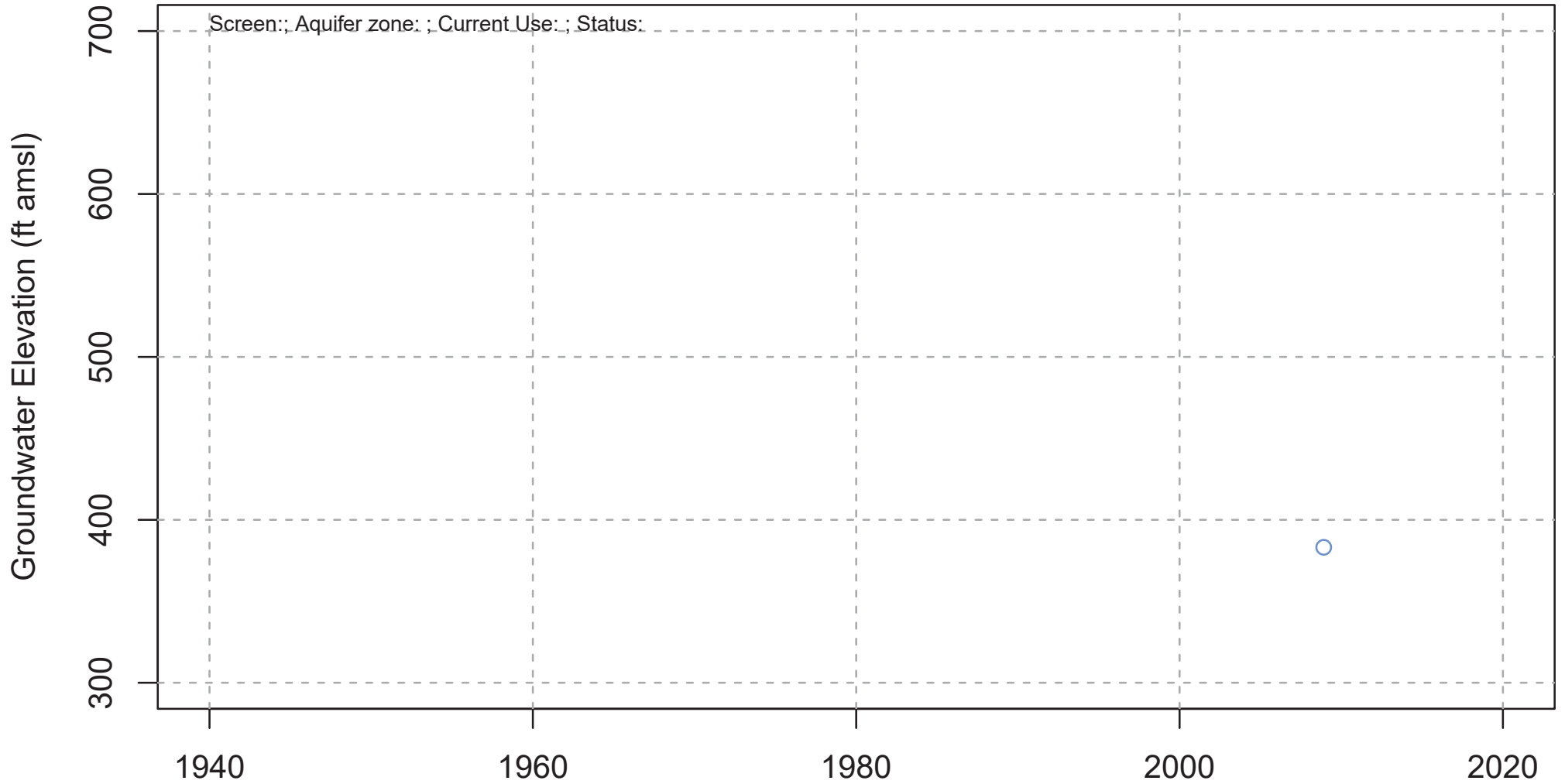
Local ID: N/A ; Number of Measuring Agenc(y/ies): 2

010S006E08F001S



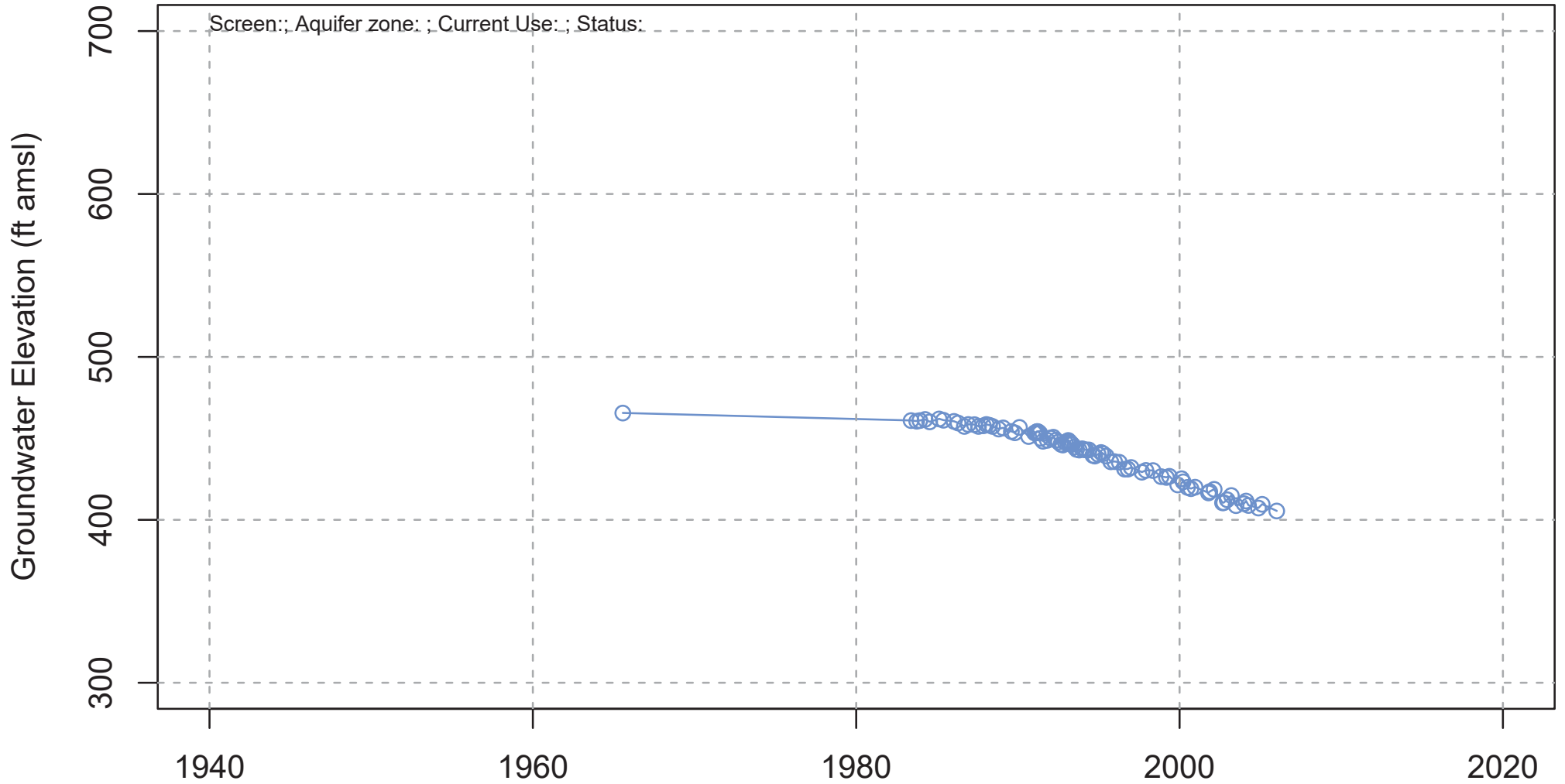
Local ID: Charmer 2 ; Number of Measuring Agenc(y/ies): 2

010S006E09C001S



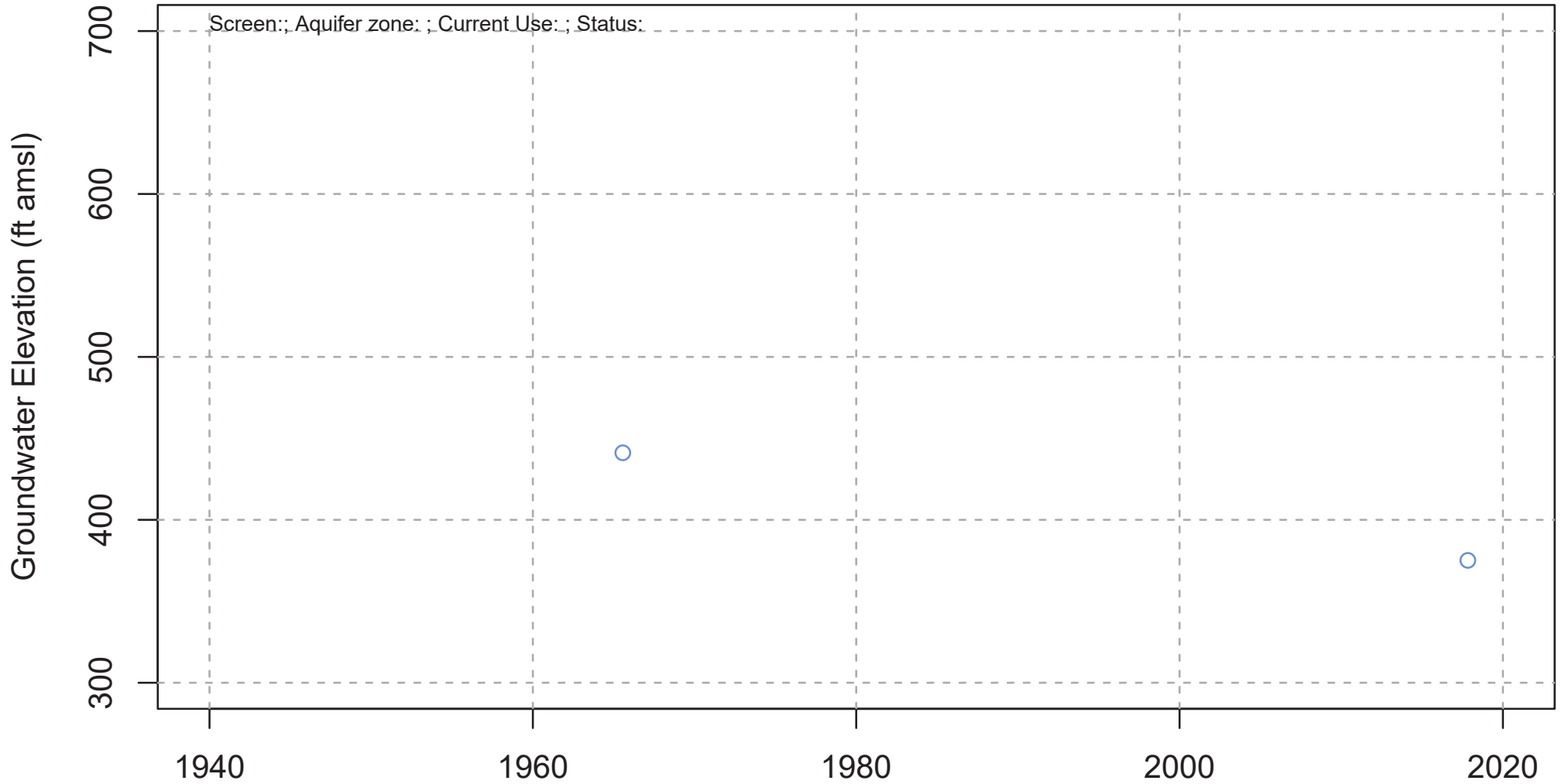
Local ID: N/A ; Number of Measuring Agenc(y/ies): 1

010S006E09L001S



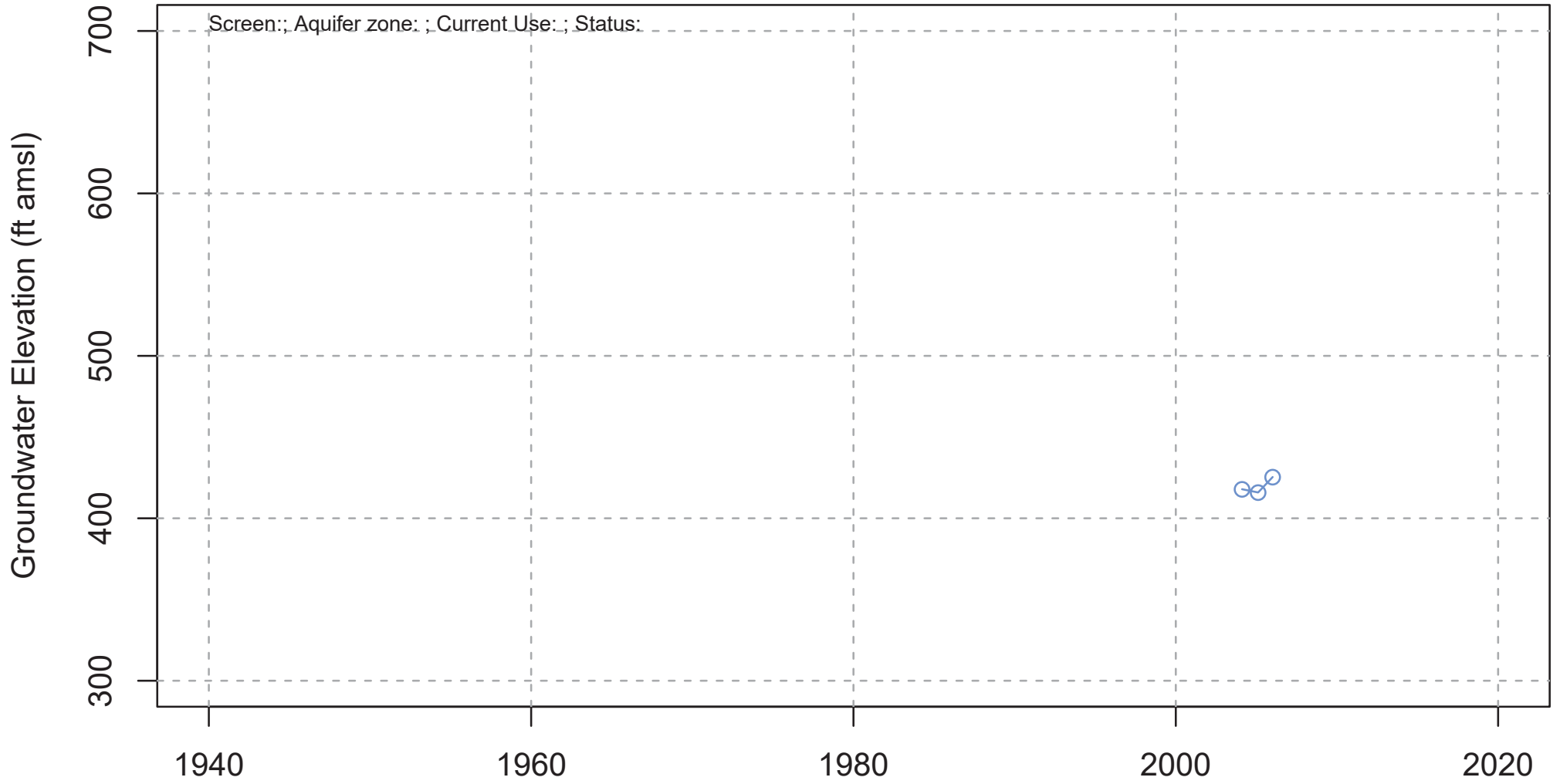
Local ID: N/A ; Number of Measuring Agenc(y/ies): 2

010S006E09N001S



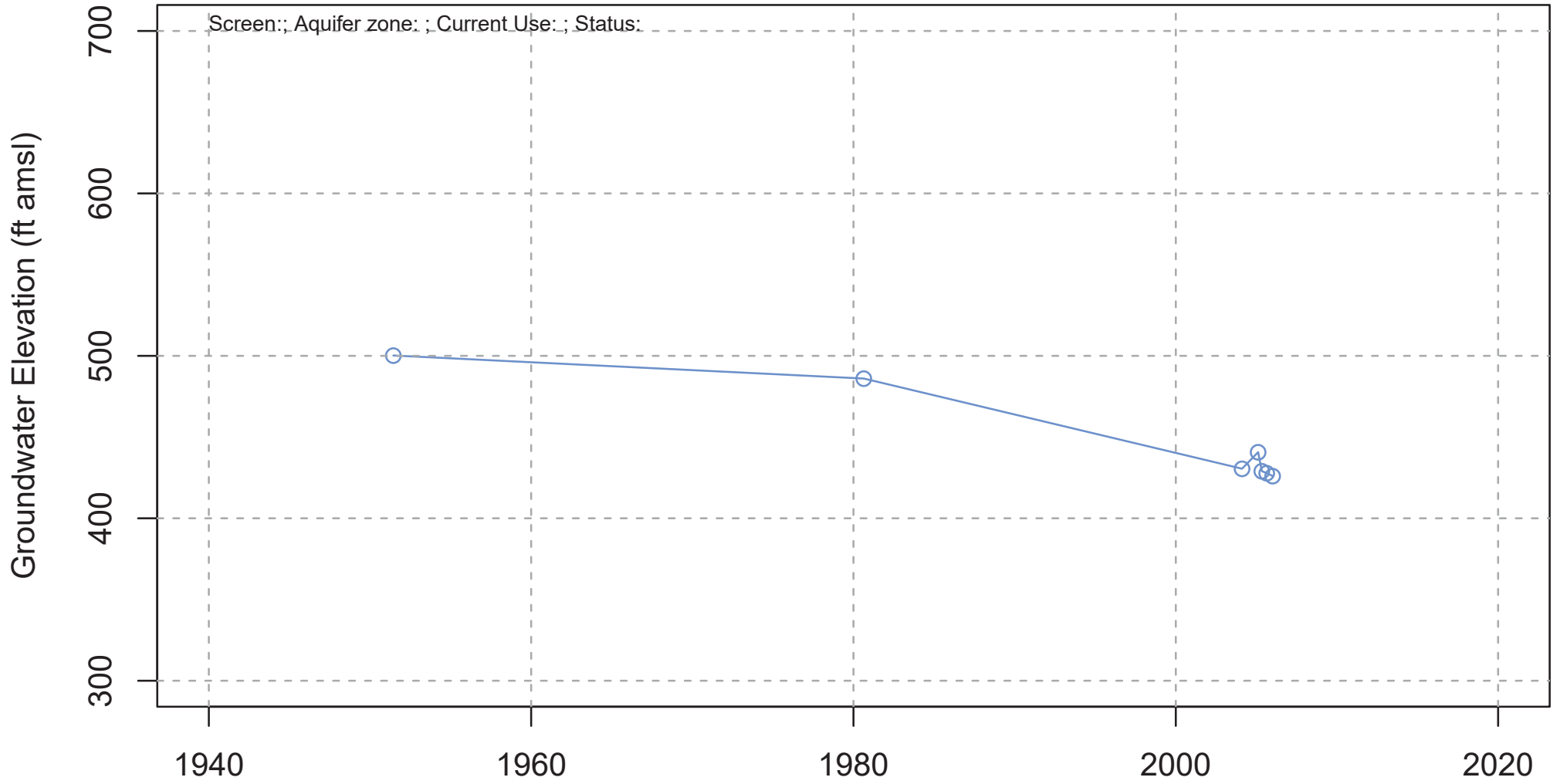
Local ID: Fortiner #1 (Allegre 1) ; Number of Measuring Agenc(y/ies): 3

010S006E10L001S



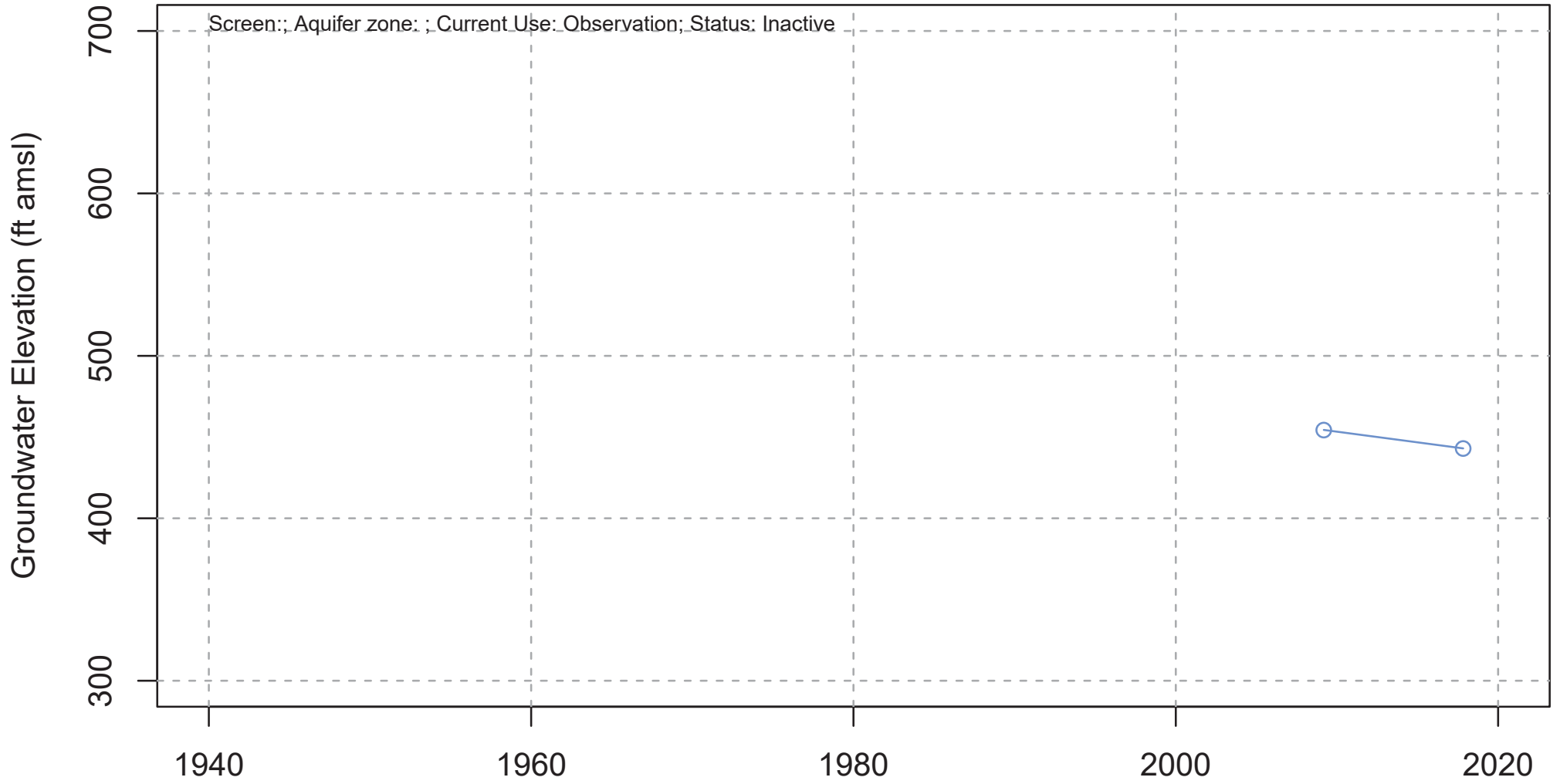
Local ID: N/A ; Number of Measuring Agenc(y/ies): 1

010S006E10M001S



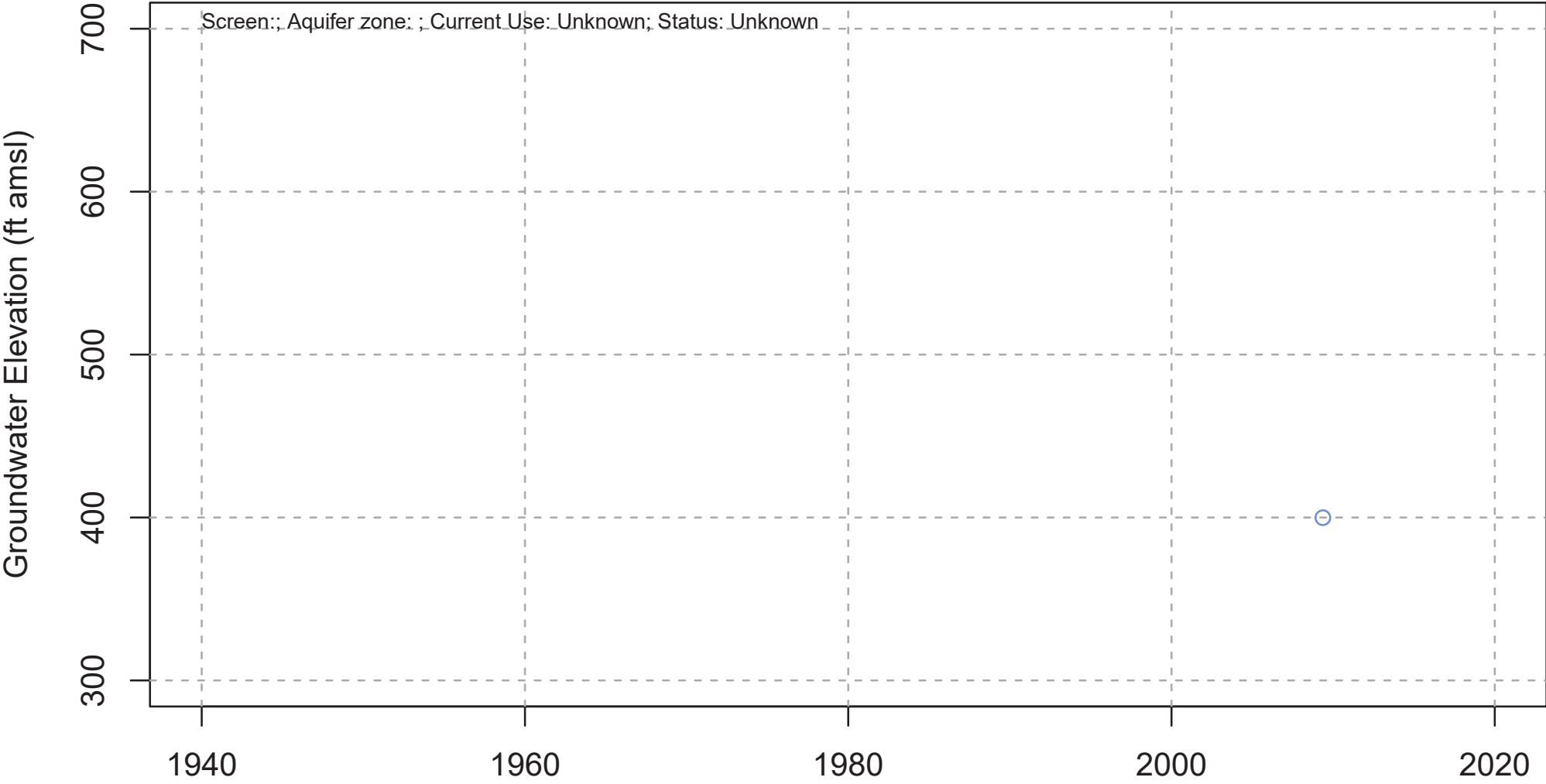
Local ID: N/A ; Number of Measuring Agenc(y/ies): 2

010S006E14G001S



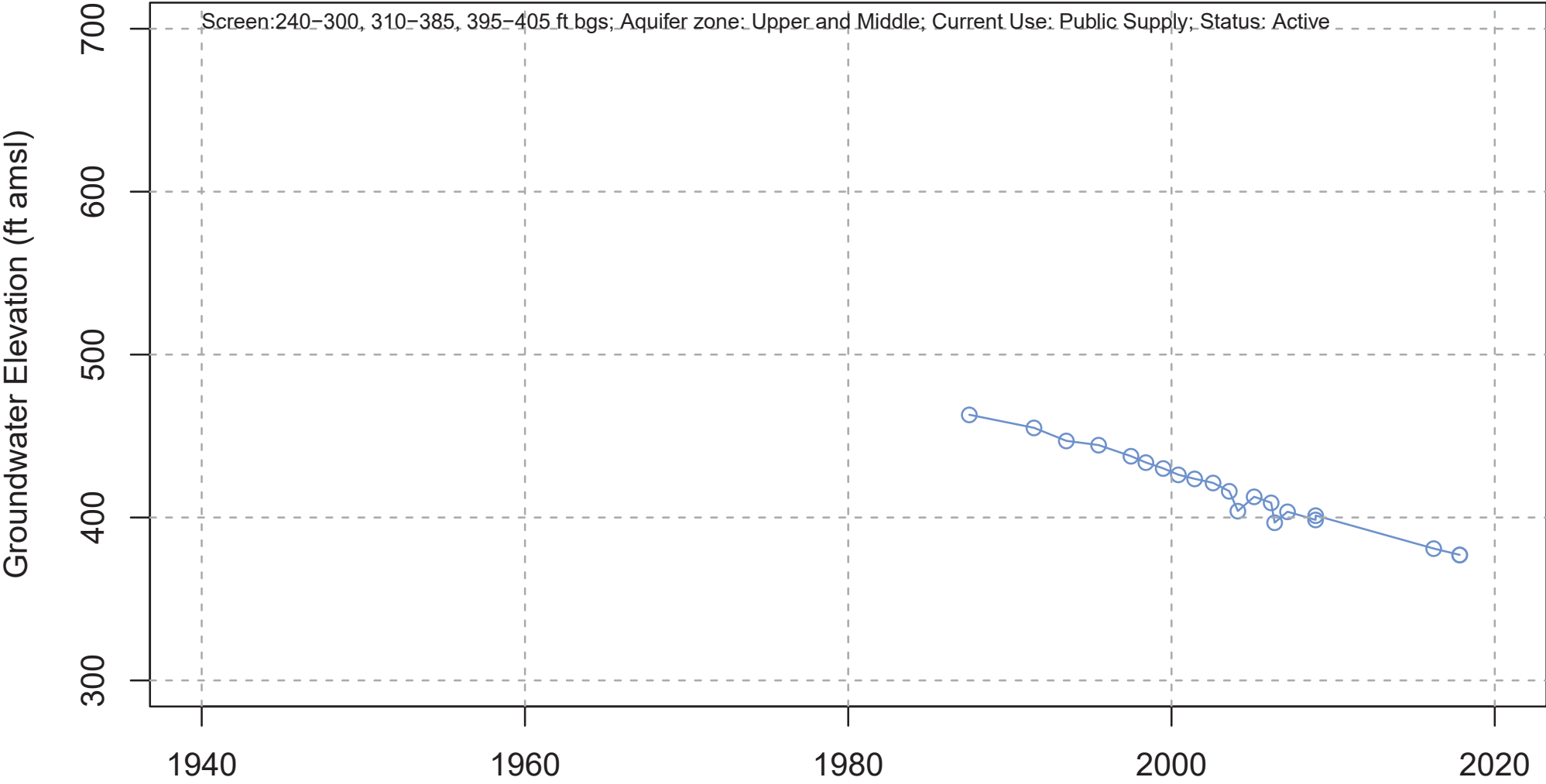
Local ID: Hanna (Flowers) ; Number of Measuring Agenc(y/ies): 2

010S006E17J001S



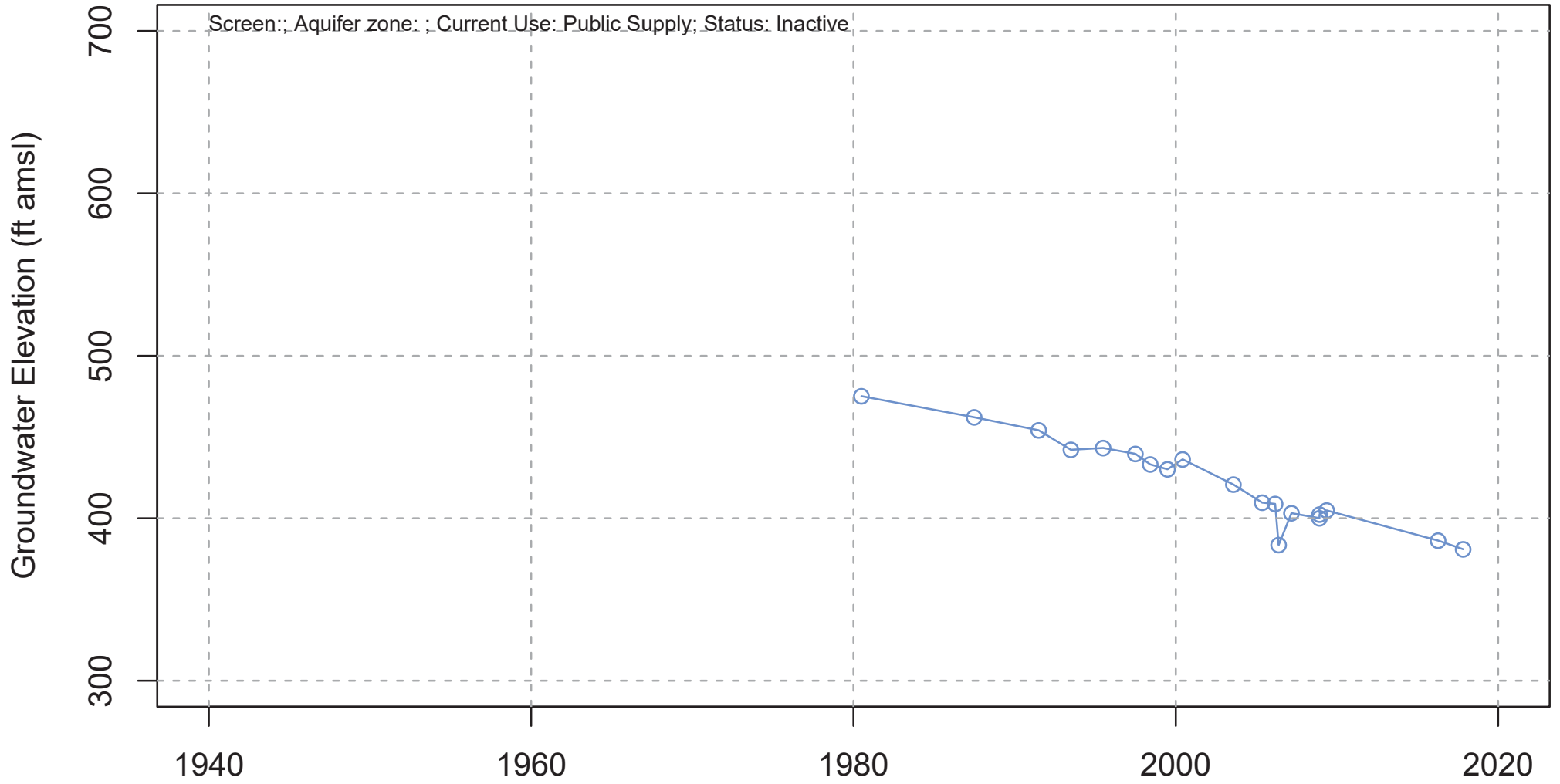
Local ID: N/A ; Number of Measuring Agenc(y/ies): 1

010S006E18J001S



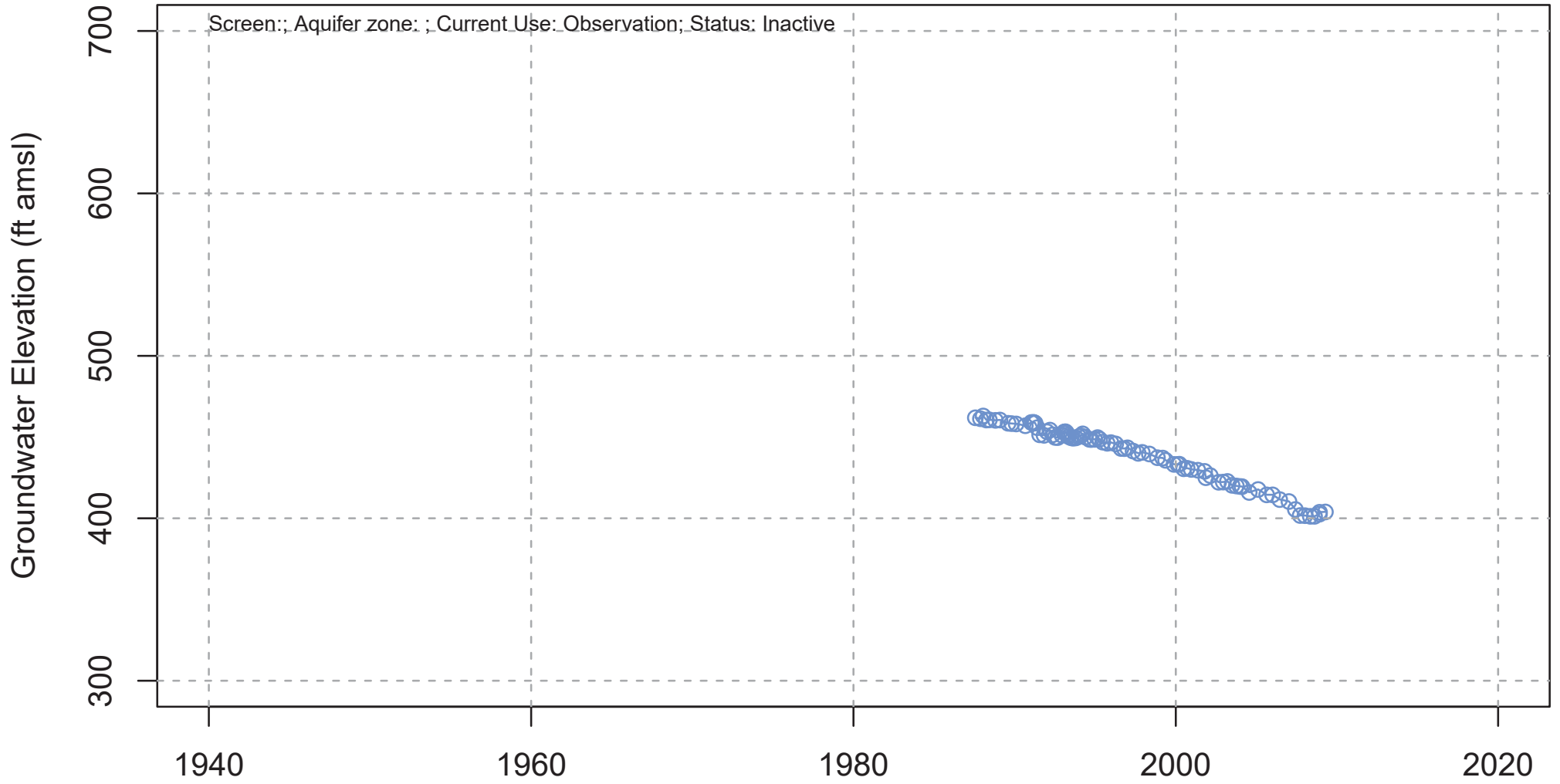
Local ID: ID4-18 ; Number of Measuring Agenc(y/ies): 4

010S006E18R001S



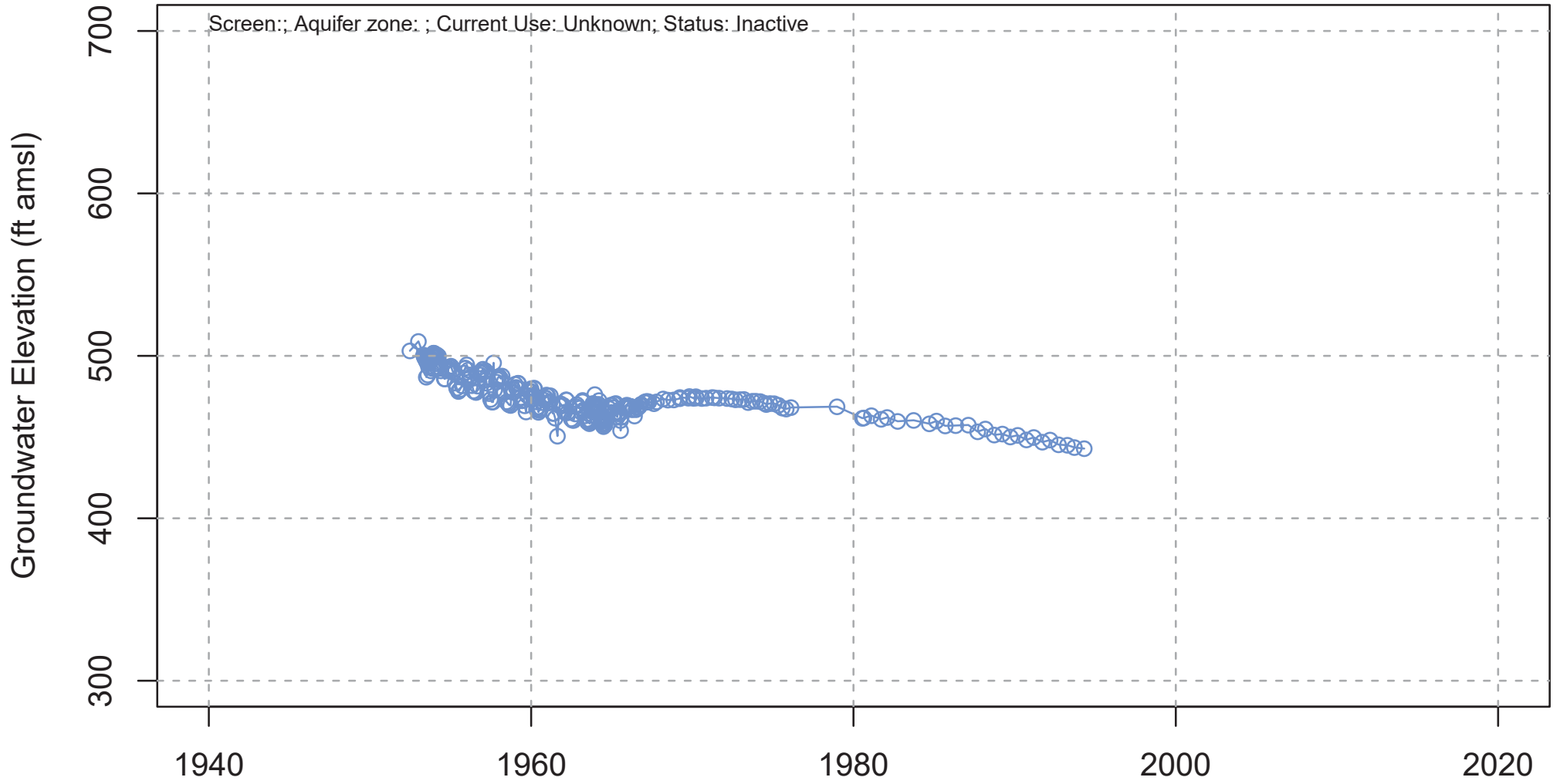
Local ID: ID4-3 ; Number of Measuring Agenc(y/ies): 5

010S006E20L001S



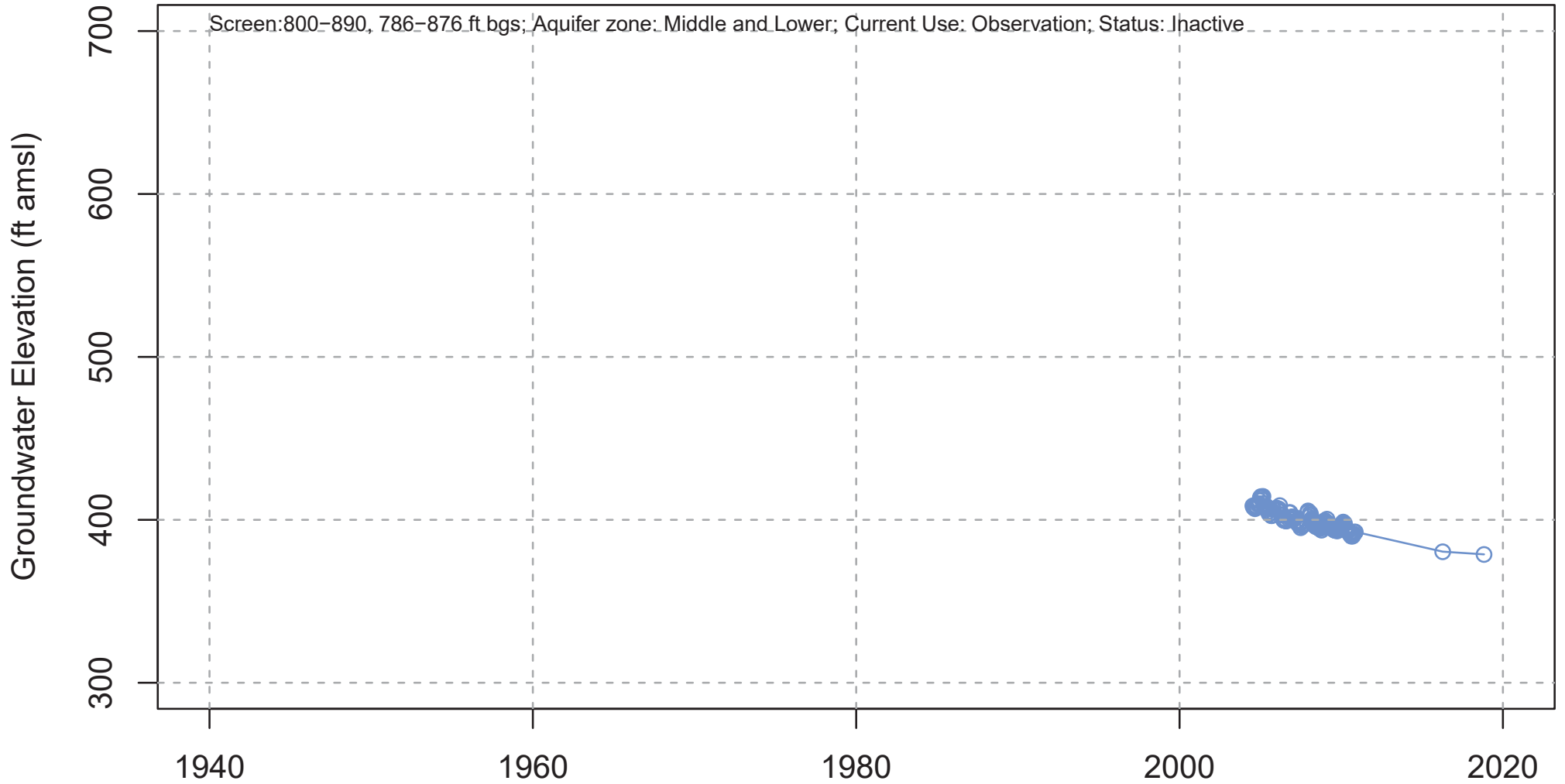
Local ID: Empty Irrigation ; Number of Measuring Agency(y/ies): 3

010S006E21A001S



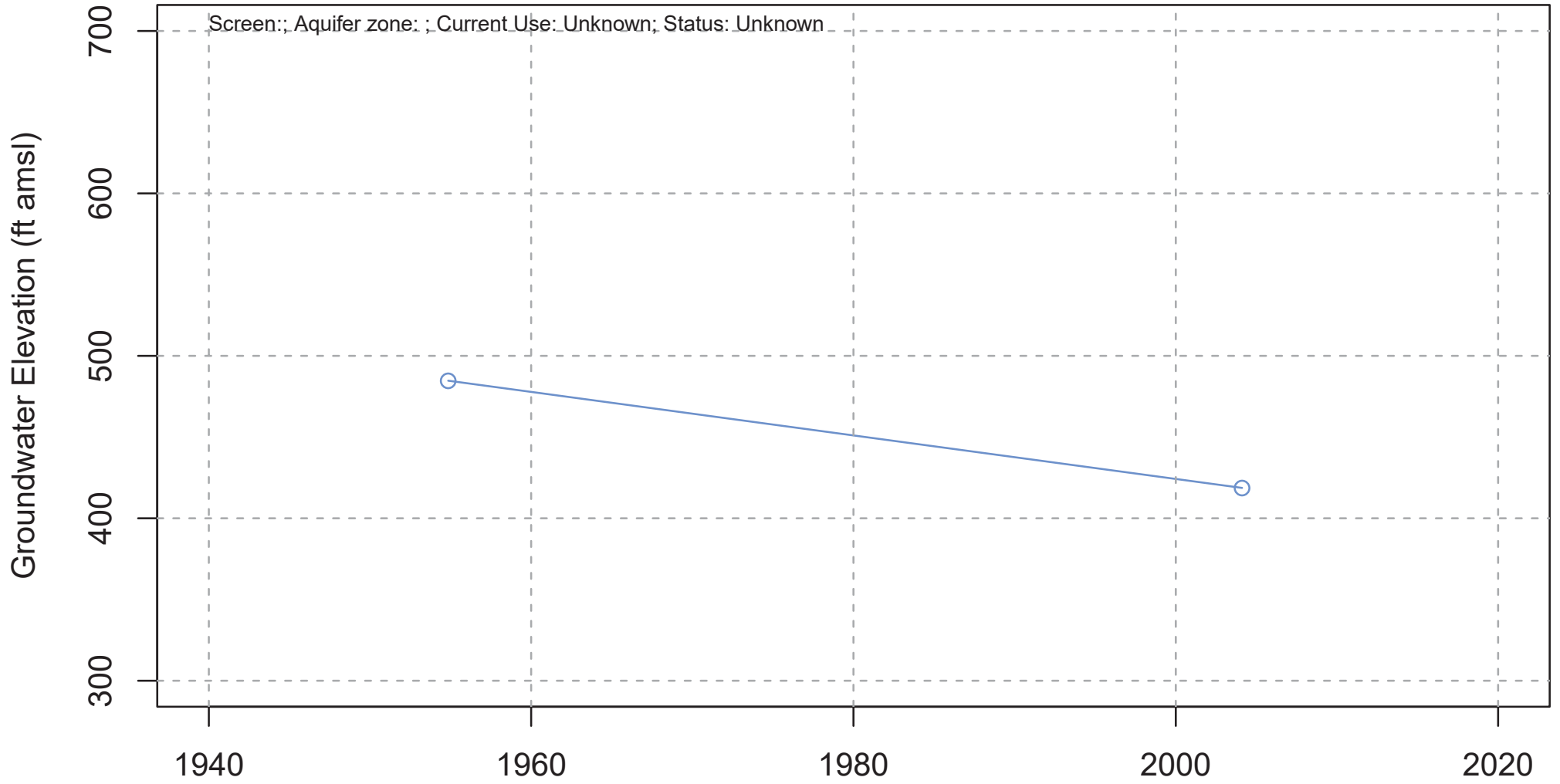
Local ID: 21A1 ; Number of Measuring Agenc(y/ies): 2

010S006E21A002S



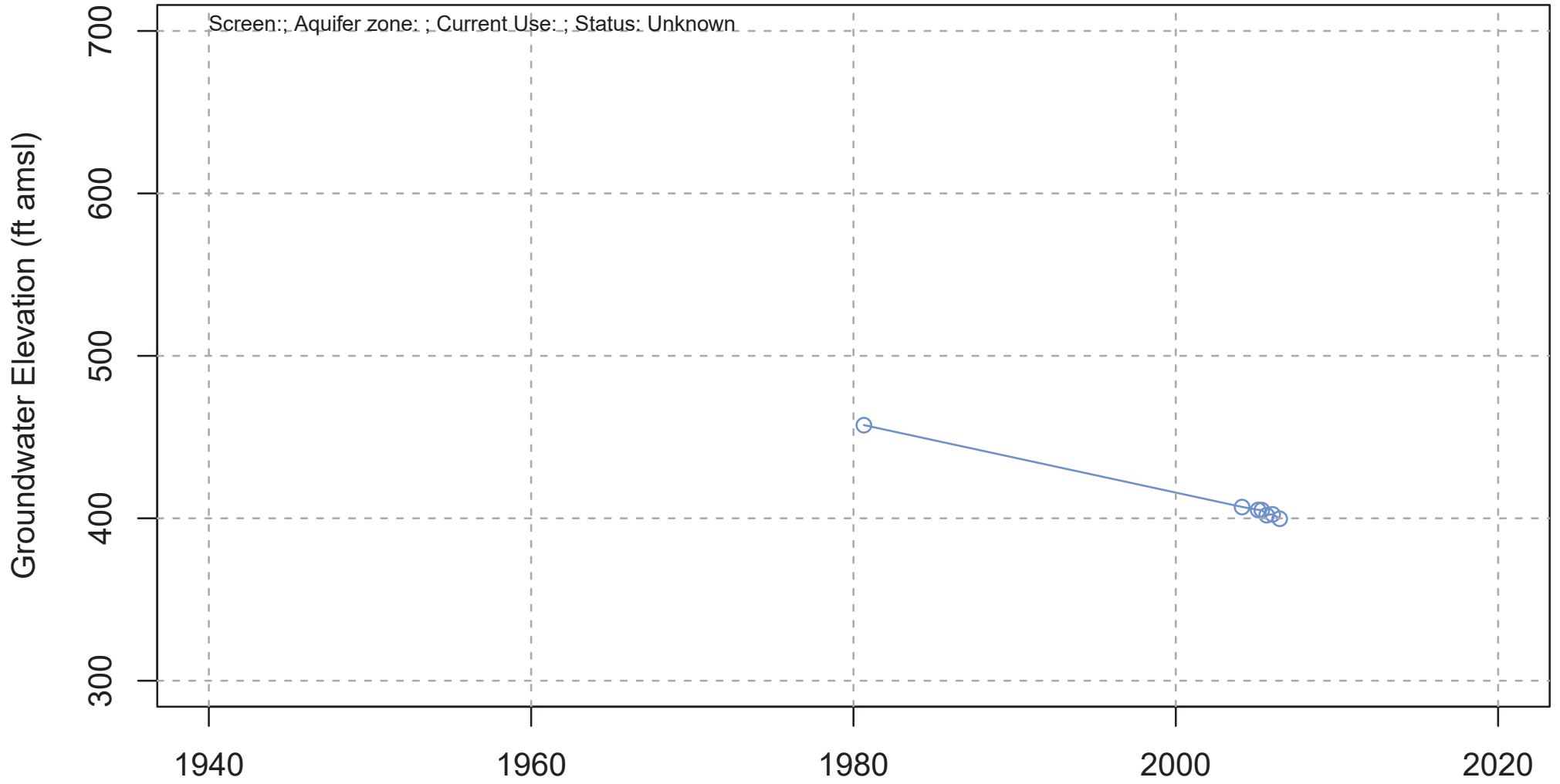
Local ID: MW-1 ; Number of Measuring Agency(ies): 5

010S006E21B001S



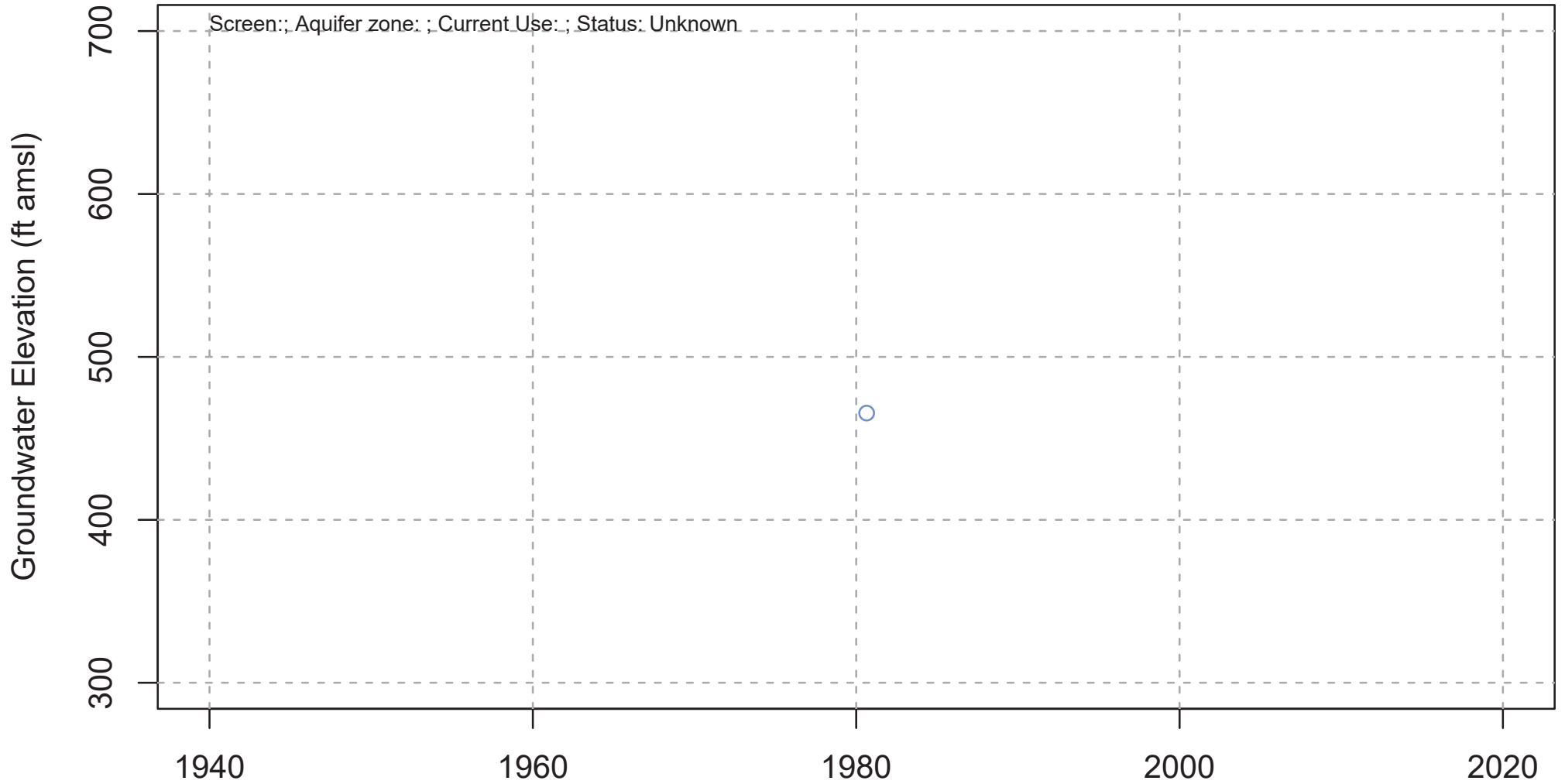
Local ID: N/A ; Number of Measuring Agenc(y/ies): 2

010S006E21B002S



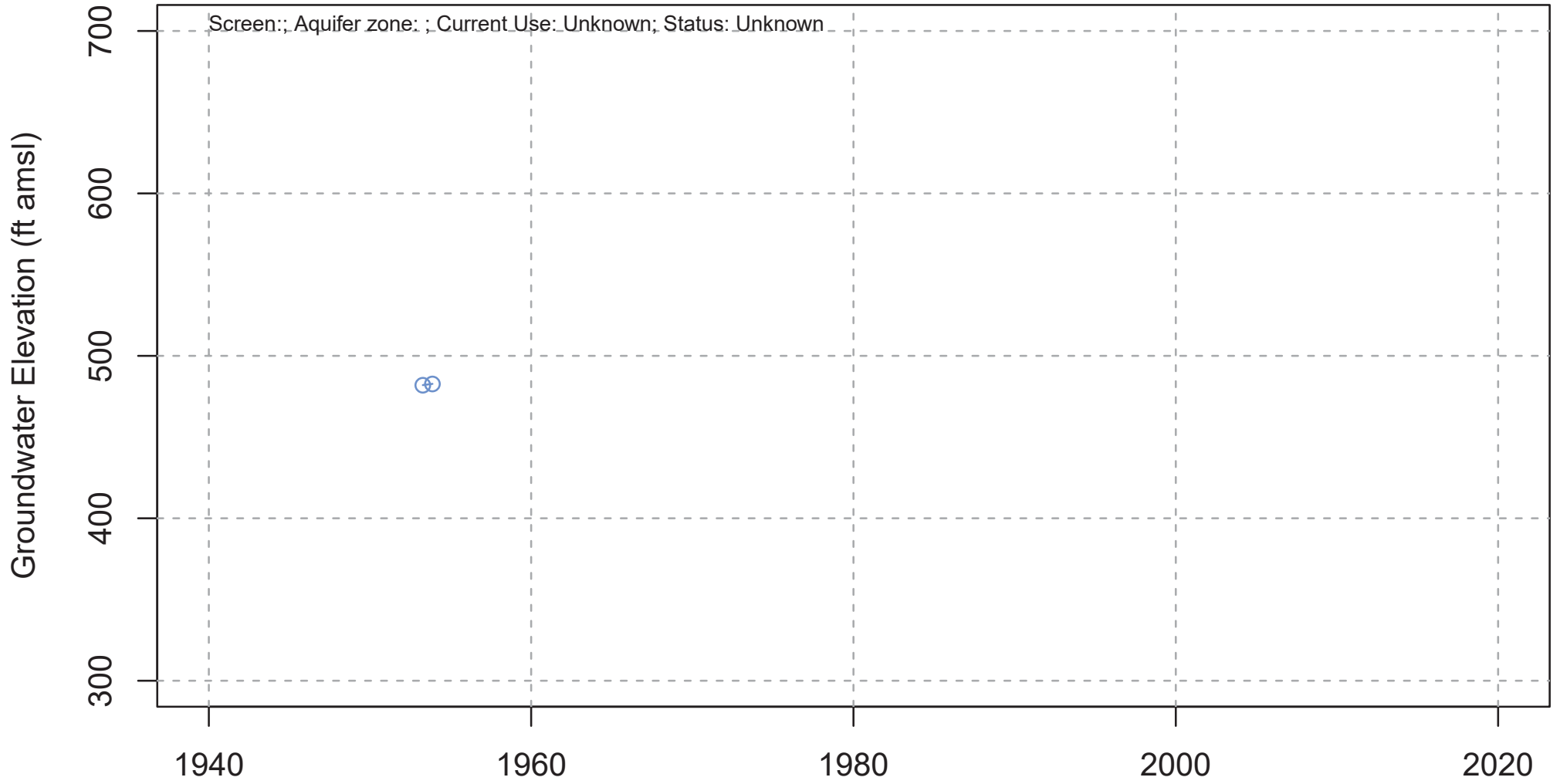
Local ID: N/A ; Number of Measuring Agency(ies): 2

010S006E21F001S



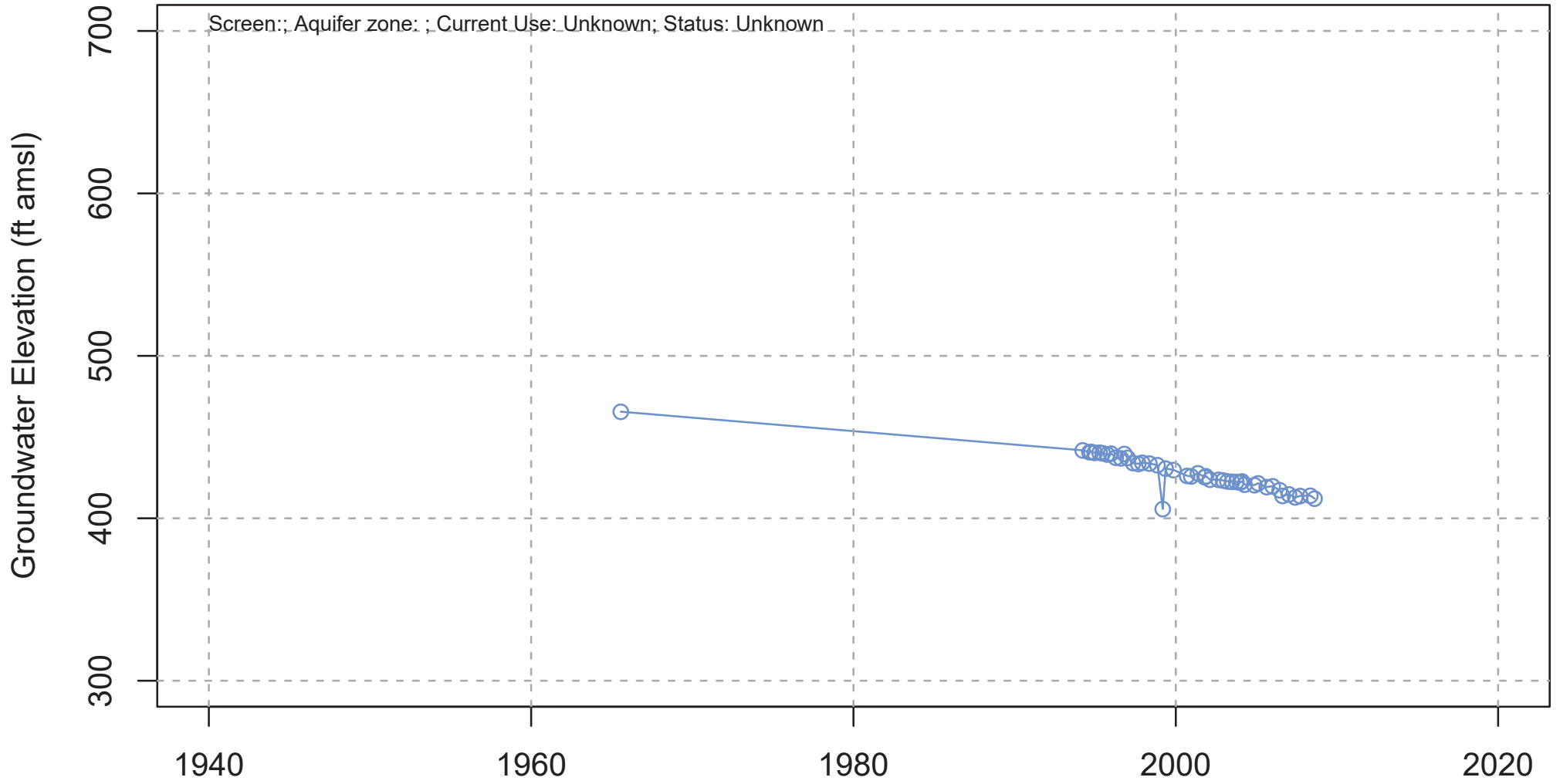
Local ID: N/A ; Number of Measuring Agenc(y/ies): 1

010S006E22A001S



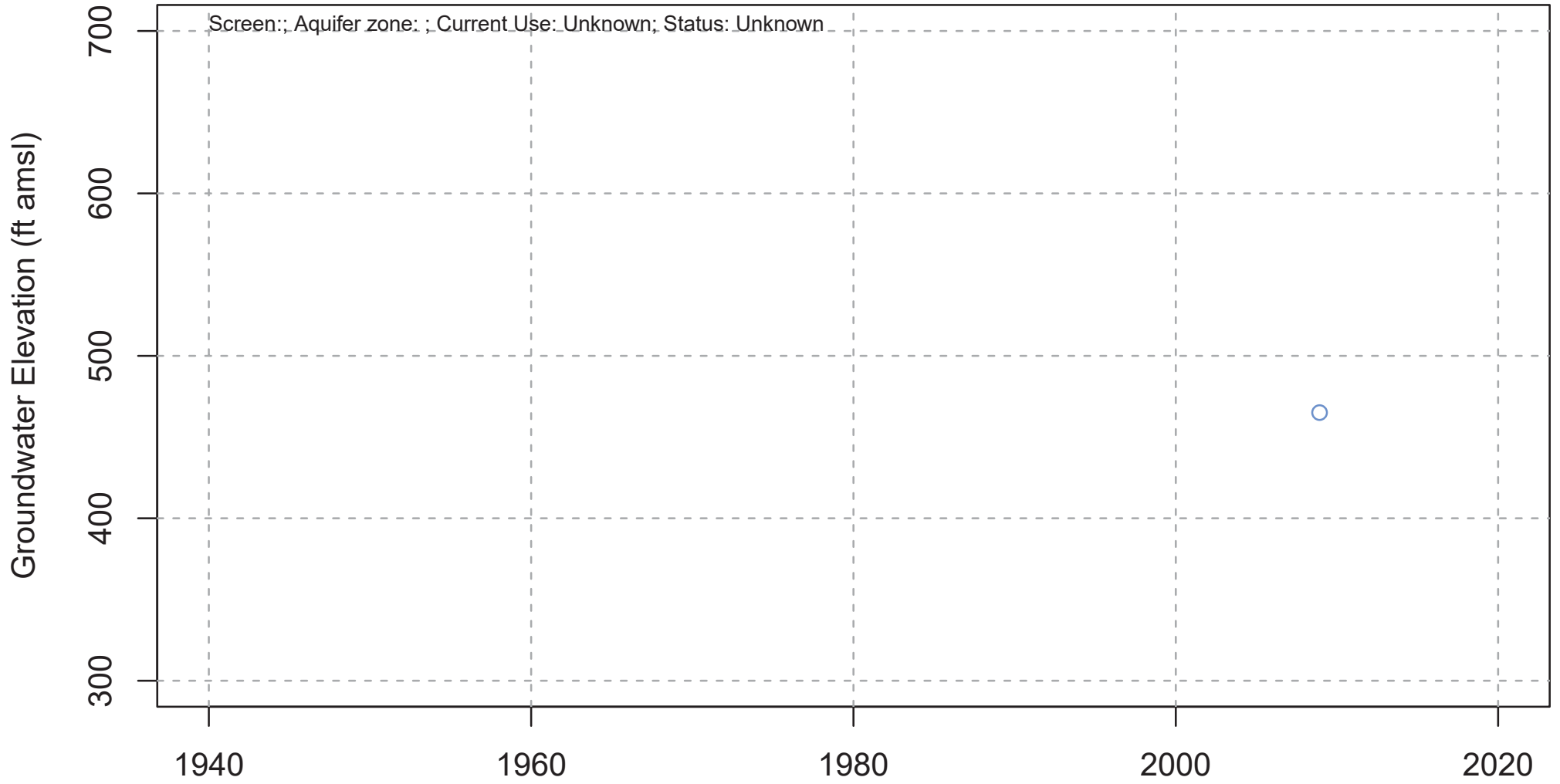
Local ID: N/A ; Number of Measuring Agenc(y/ies): 1

010S006E23M001S



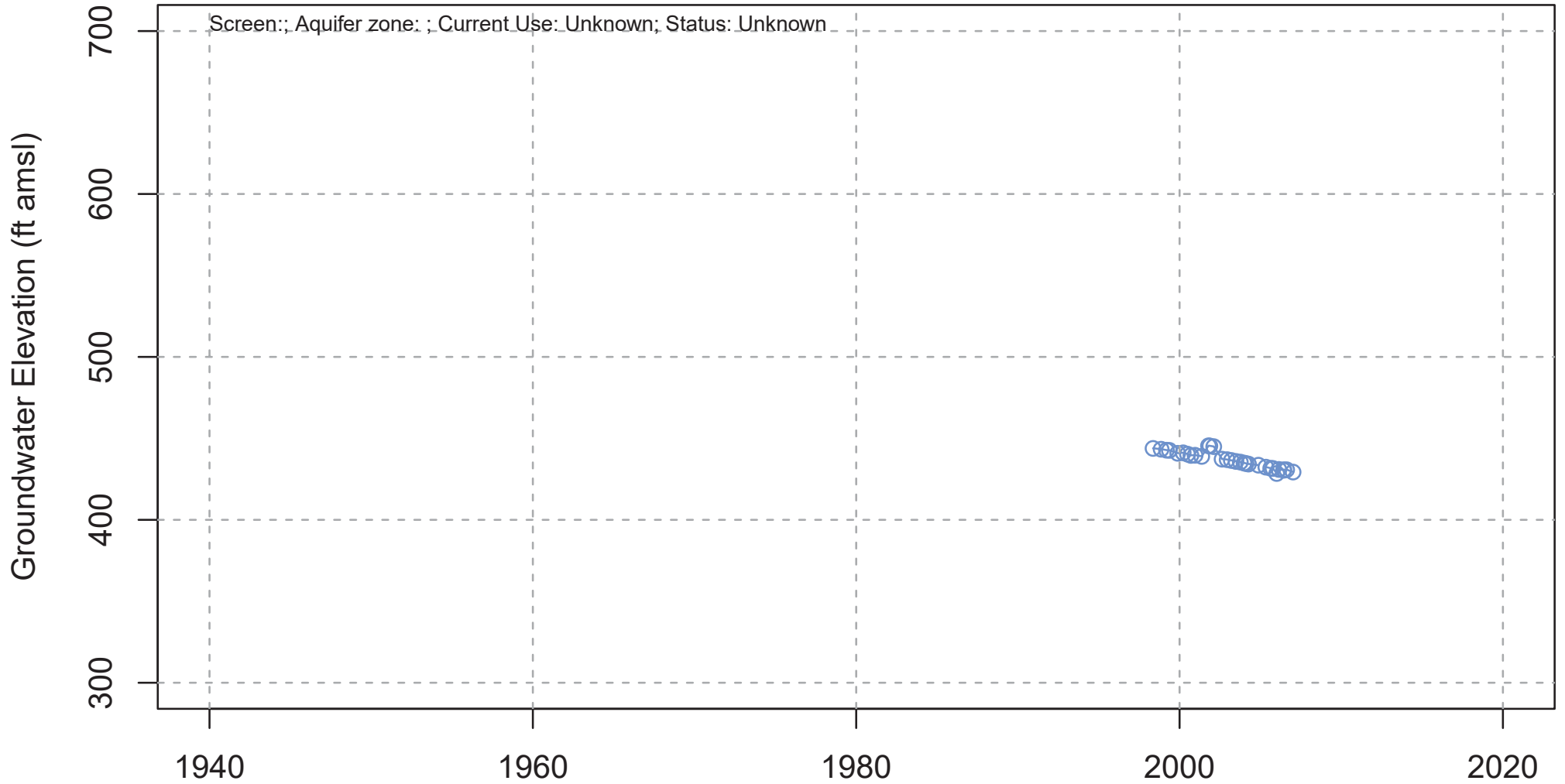
Local ID: Potato Field ; Number of Measuring Agenc(y/ies): 3

010S006E24K002S



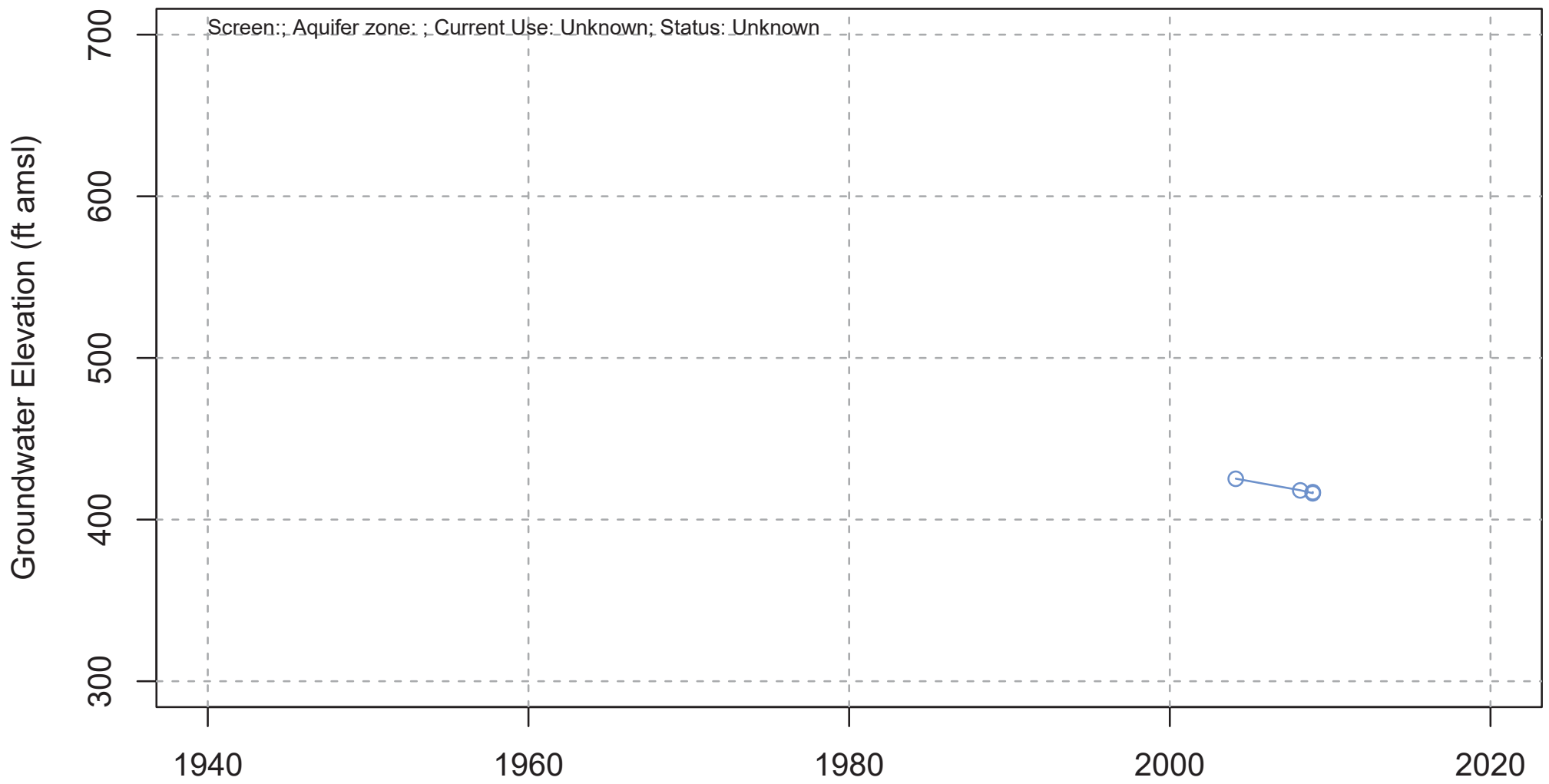
Local ID: Bad Donkey Ranch 2 ; Number of Measuring Agency(ies): 1

010S006E25R001S



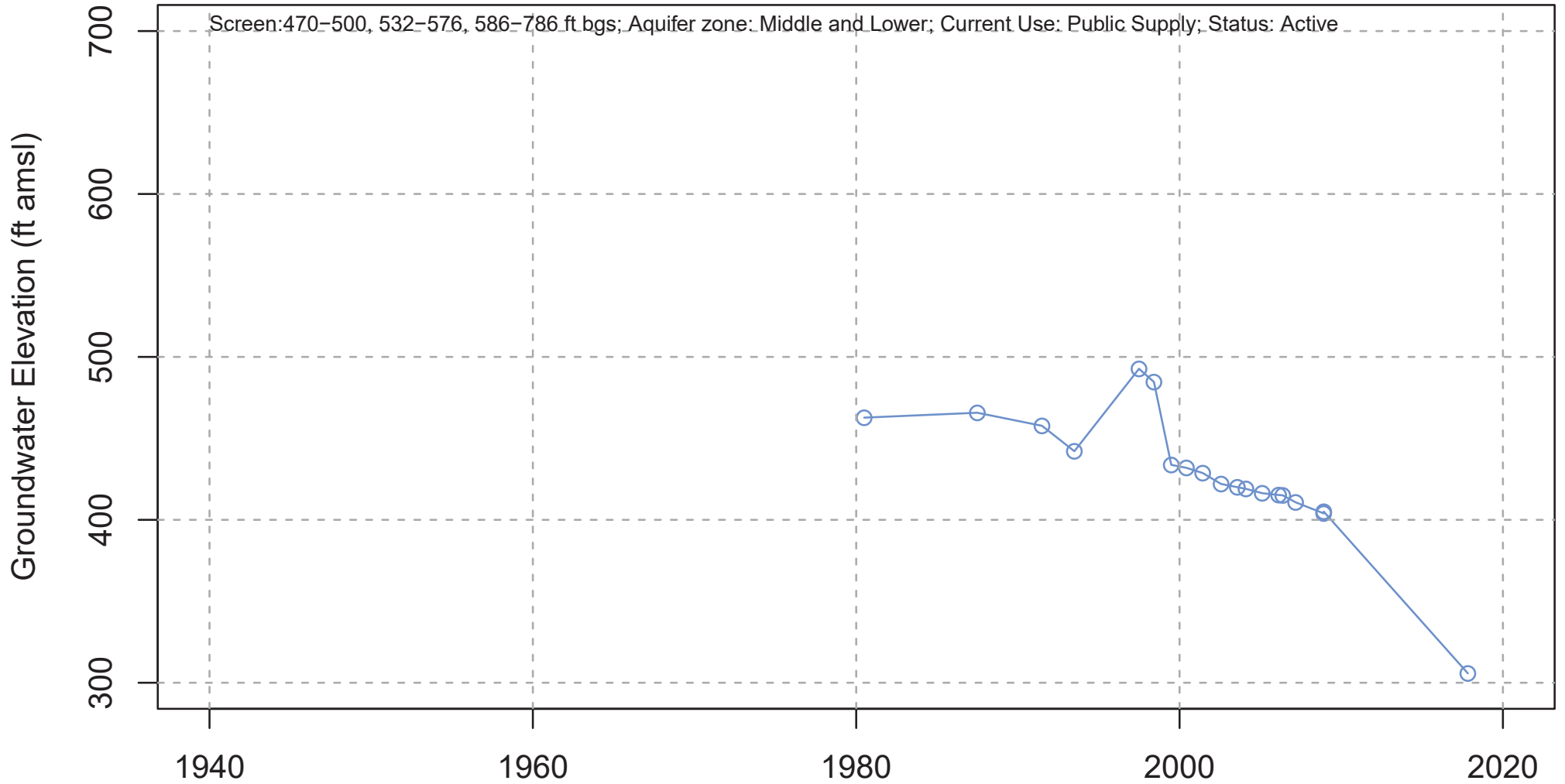
Local ID: Gray Irrigation ; Number of Measuring Agency(ies): 3

010S006E28Q001S



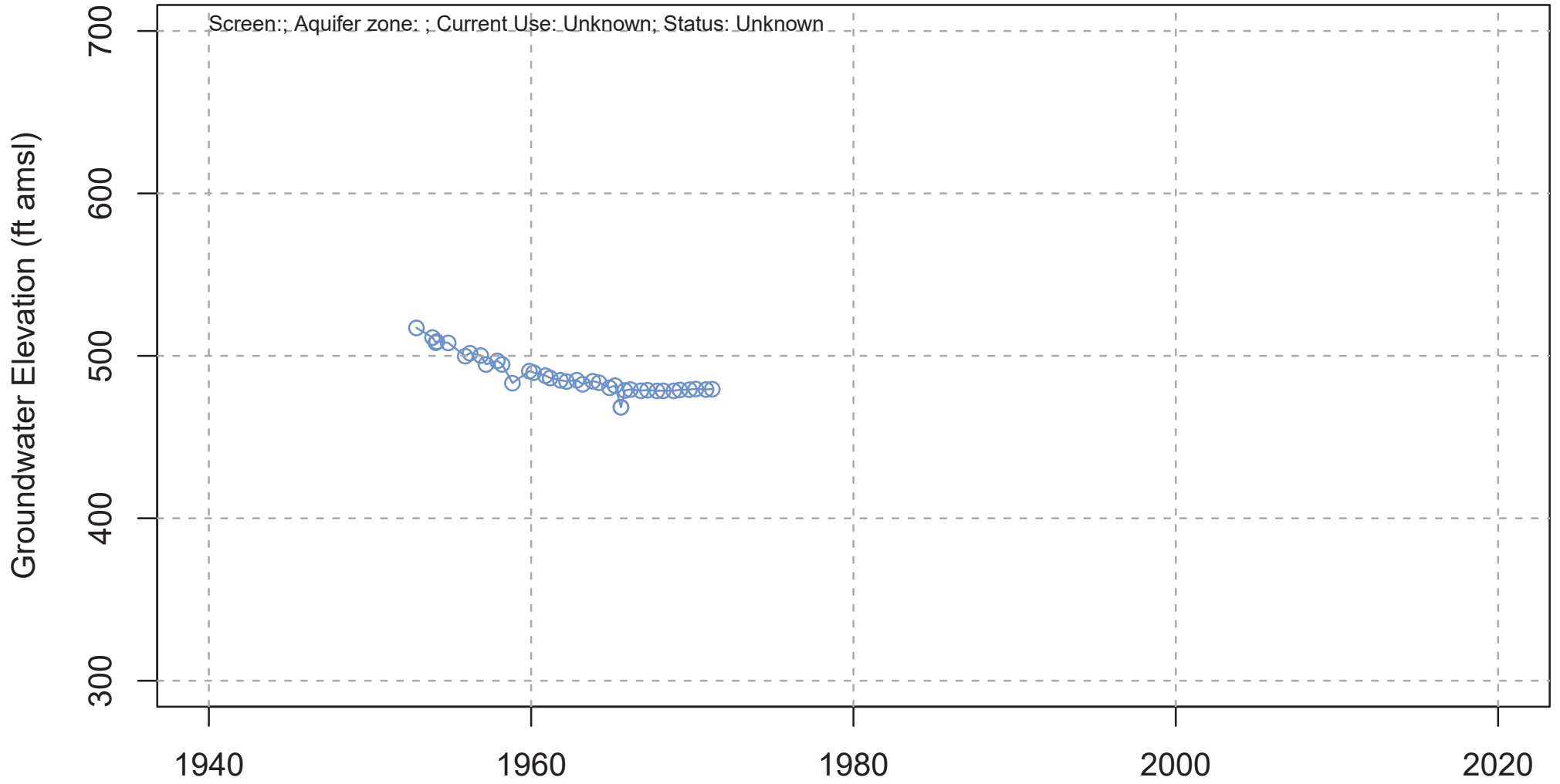
Local ID: Reiners ; Number of Measuring Agenc(y/ies): 2

010S006E29K002S



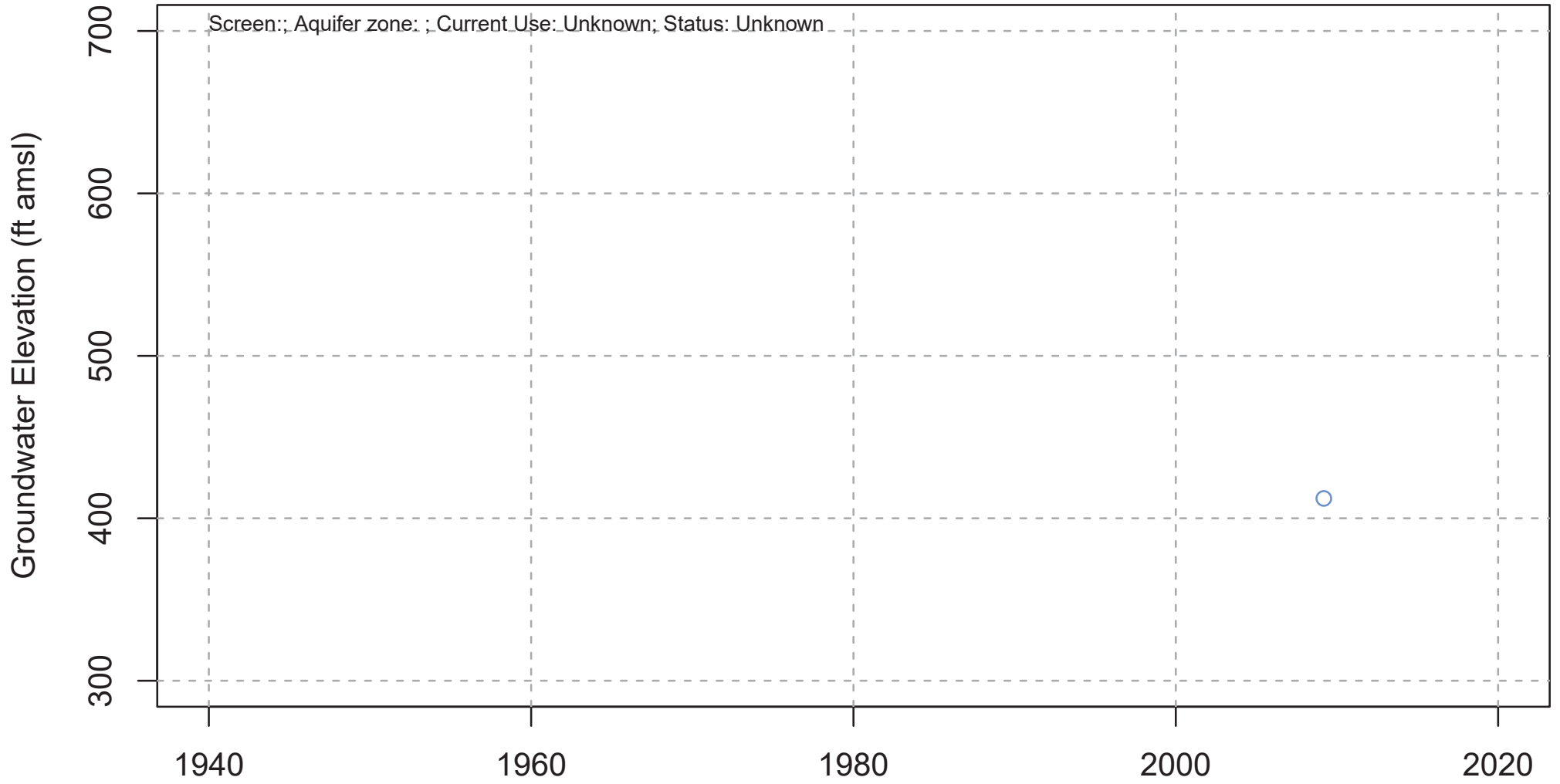
Local ID: ID4-4 ; Number of Measuring Agenc(y/ies): 3

010S006E29N001S



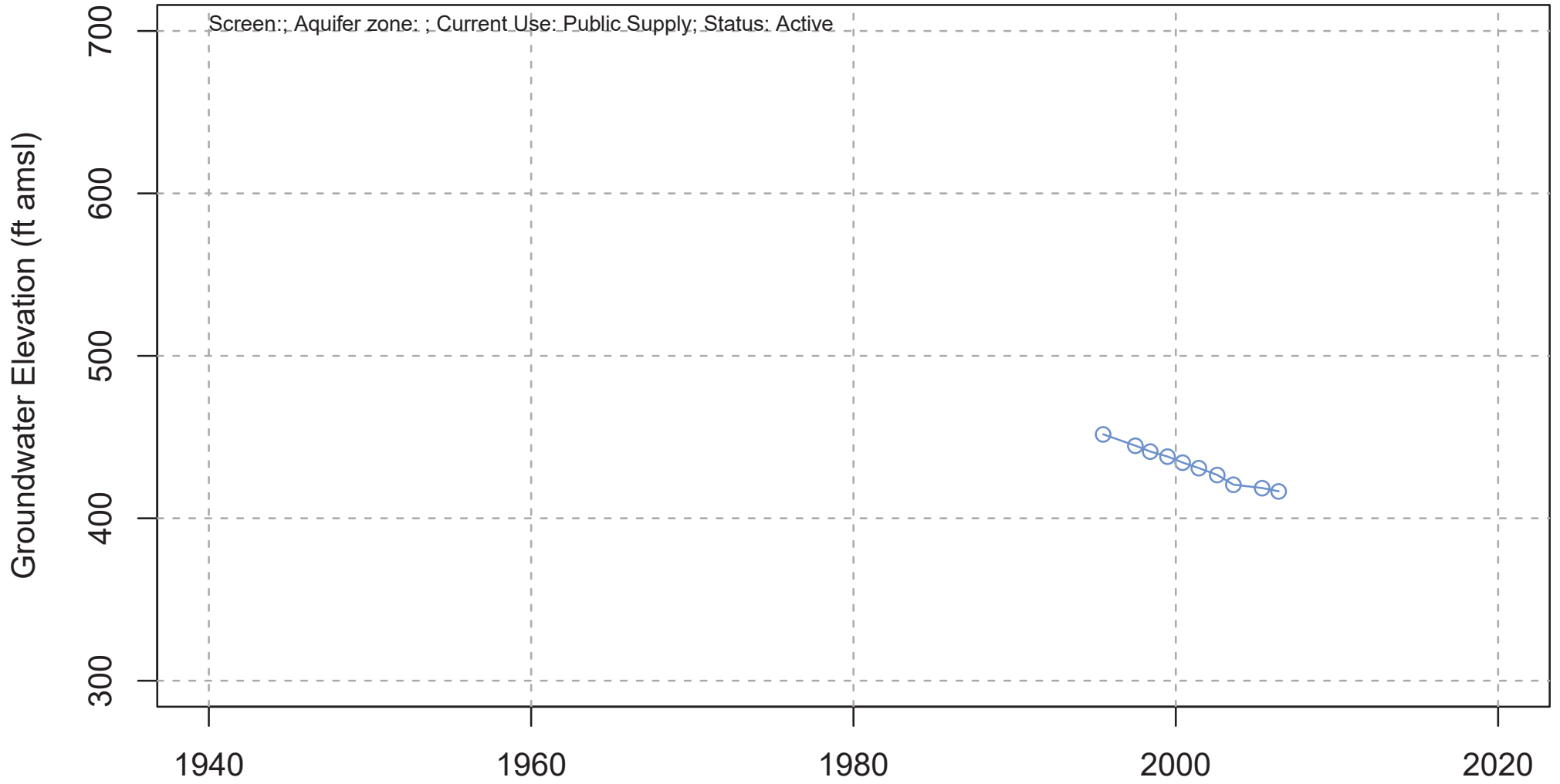
Local ID: N/A ; Number of Measuring Agenc(y/ies): 1

010S006E29N002S



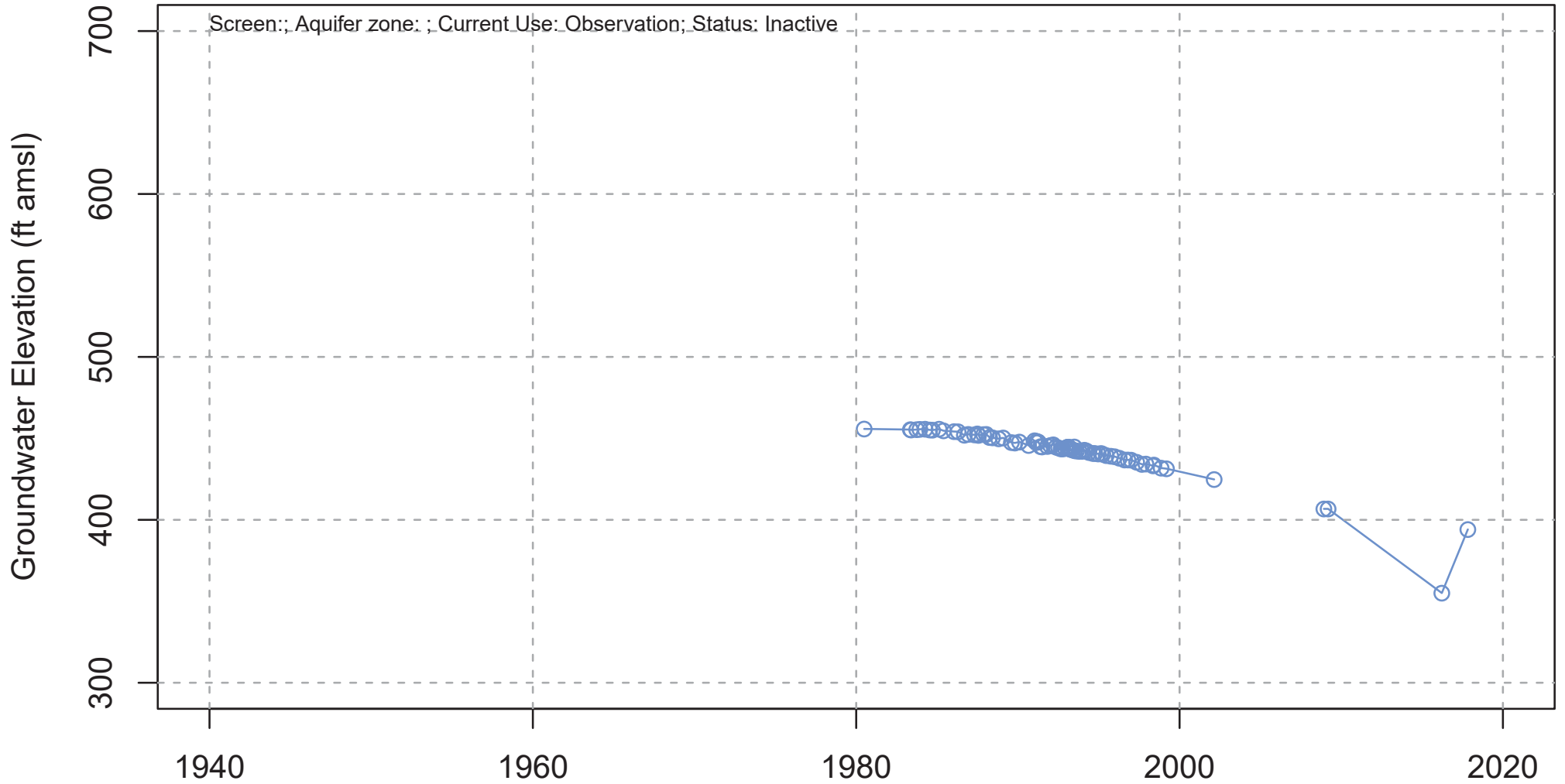
Local ID: Pecoff 2 ; Number of Measuring Agenc(y/ies): 1

010S006E32D001S



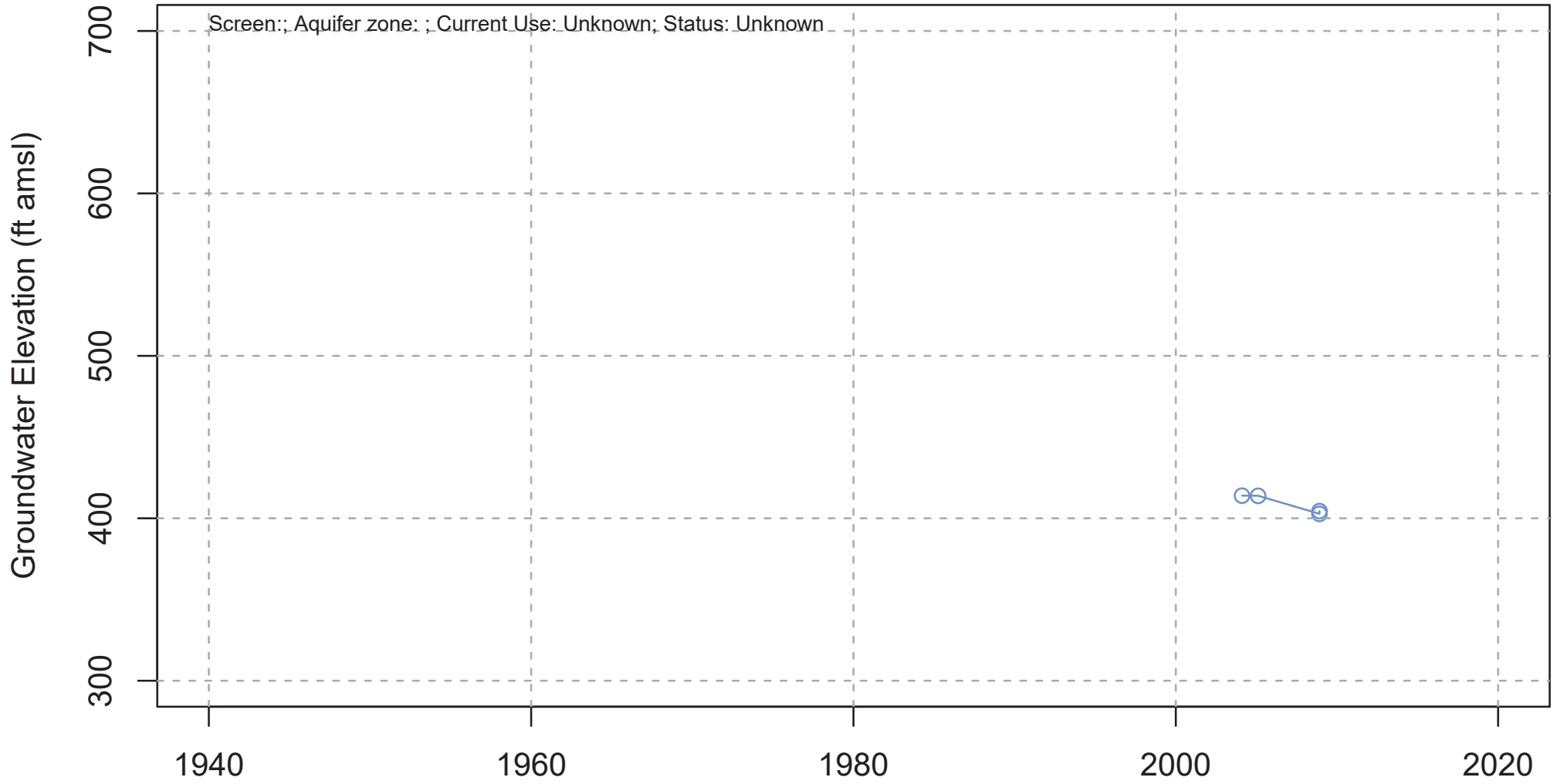
Local ID: ID4-11 ; Number of Measuring Agency(ies): 2

010S006E32R001S



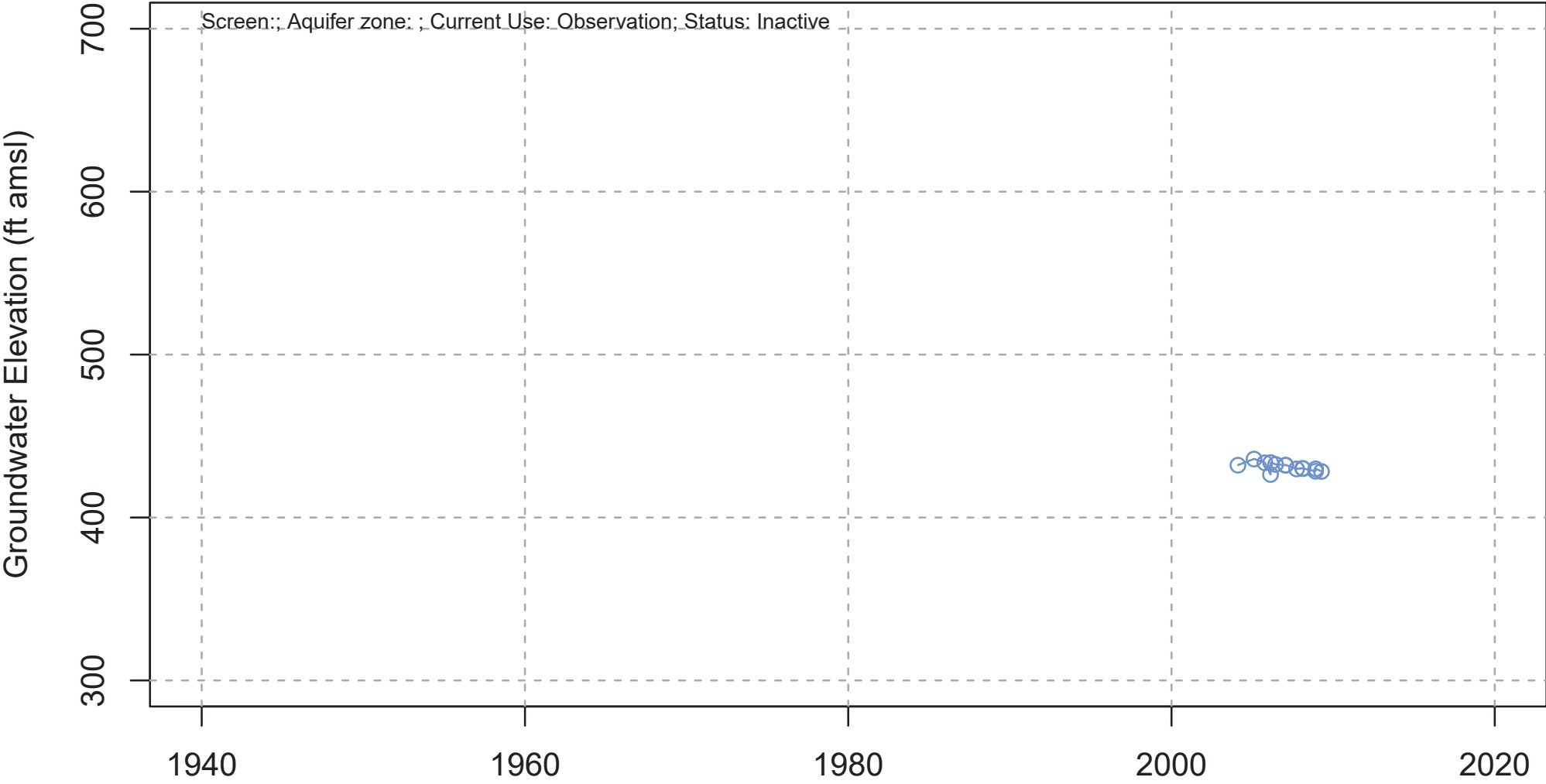
Local ID: ID4-1 ; Number of Measuring Agenc(y/ies): 5

010S006E33C002S



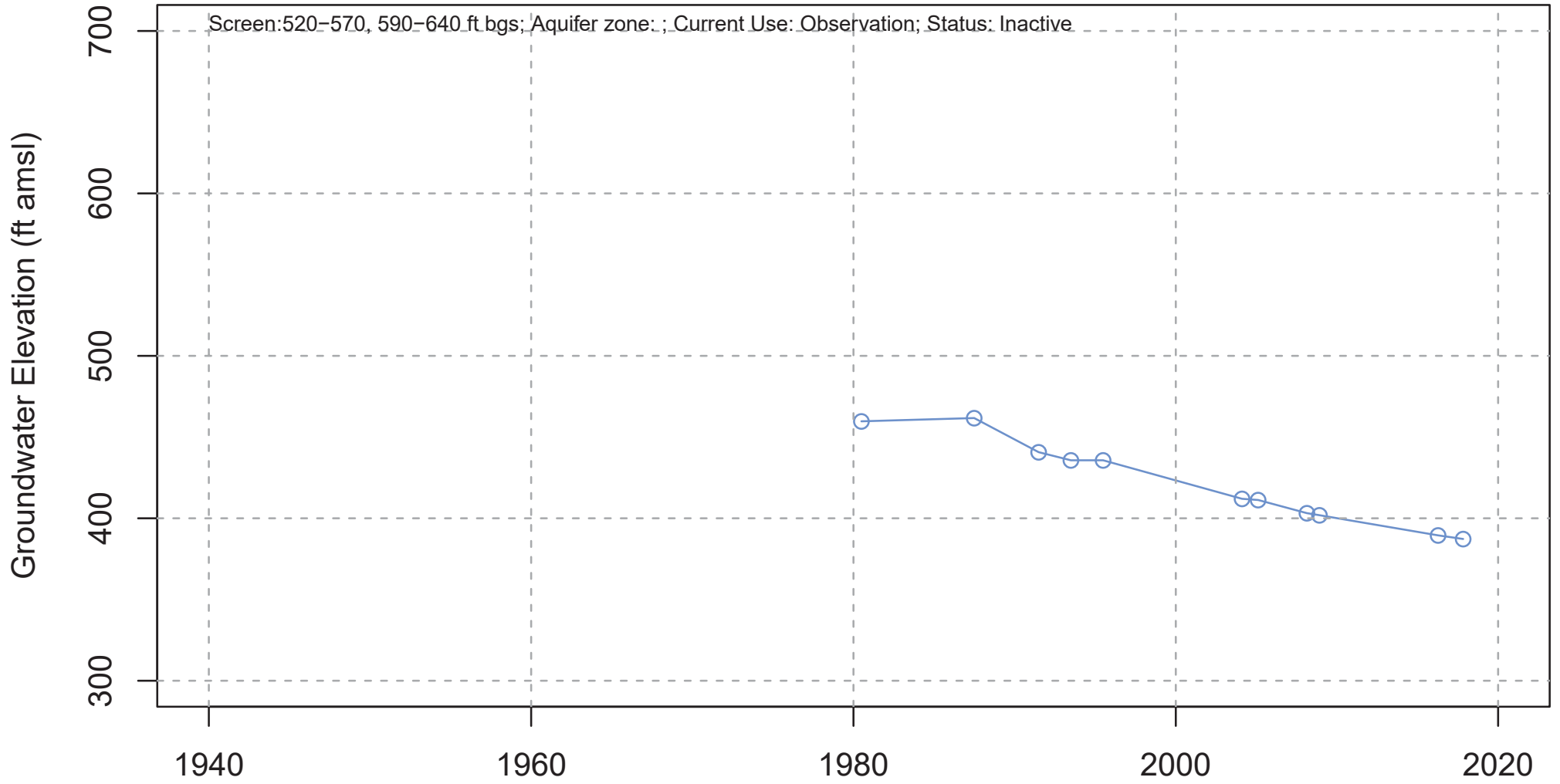
Local ID: Springs 2 ; Number of Measuring Agenc(y/ies): 2

010S006E33J001S



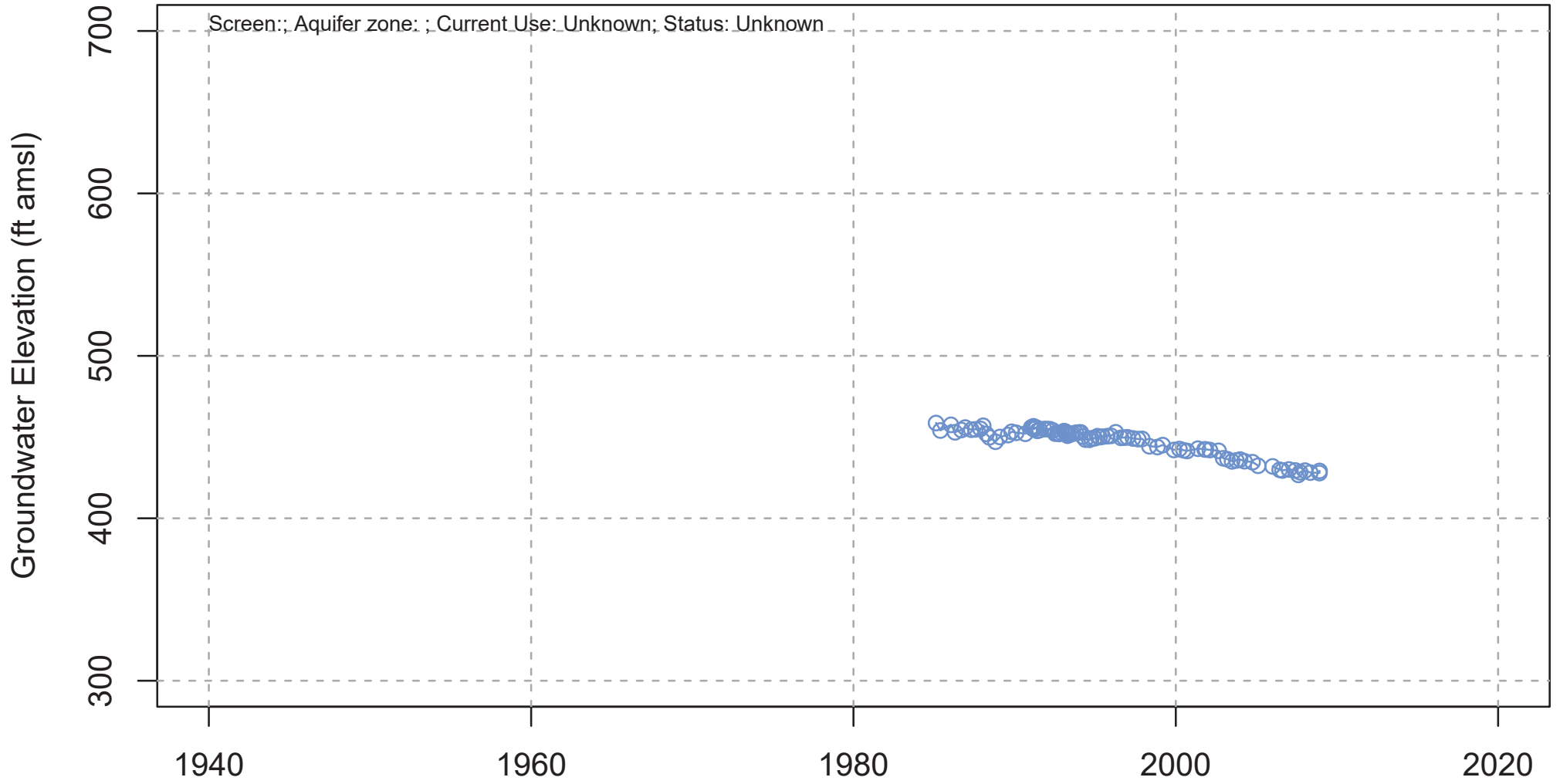
Local ID: Palleson ; Number of Measuring Agenc(y/ies): 3

010S006E33Q001S



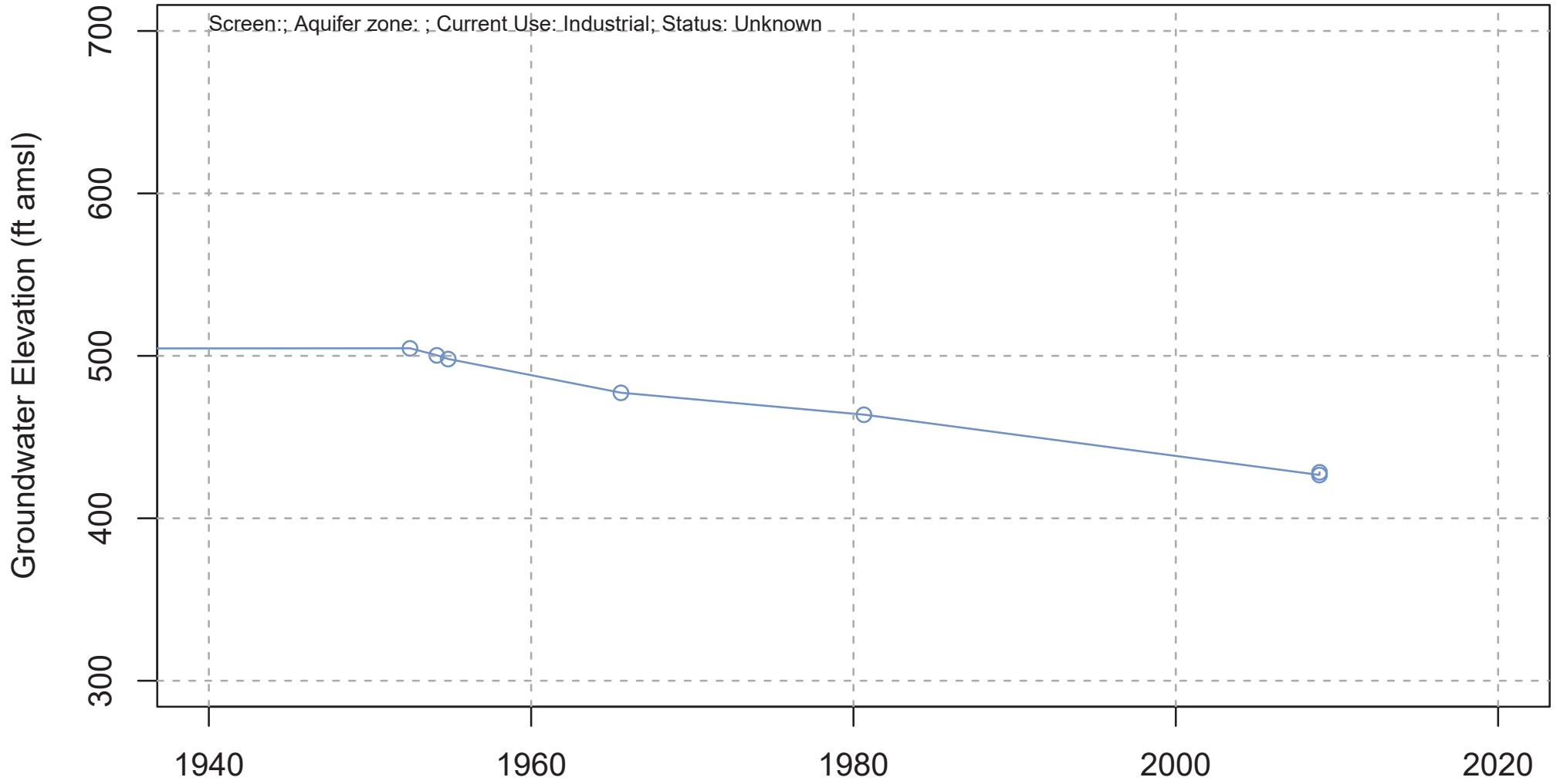
Local ID: ID4-5 ; Number of Measuring Agenc(y/ies): 4

010S006E34D001S



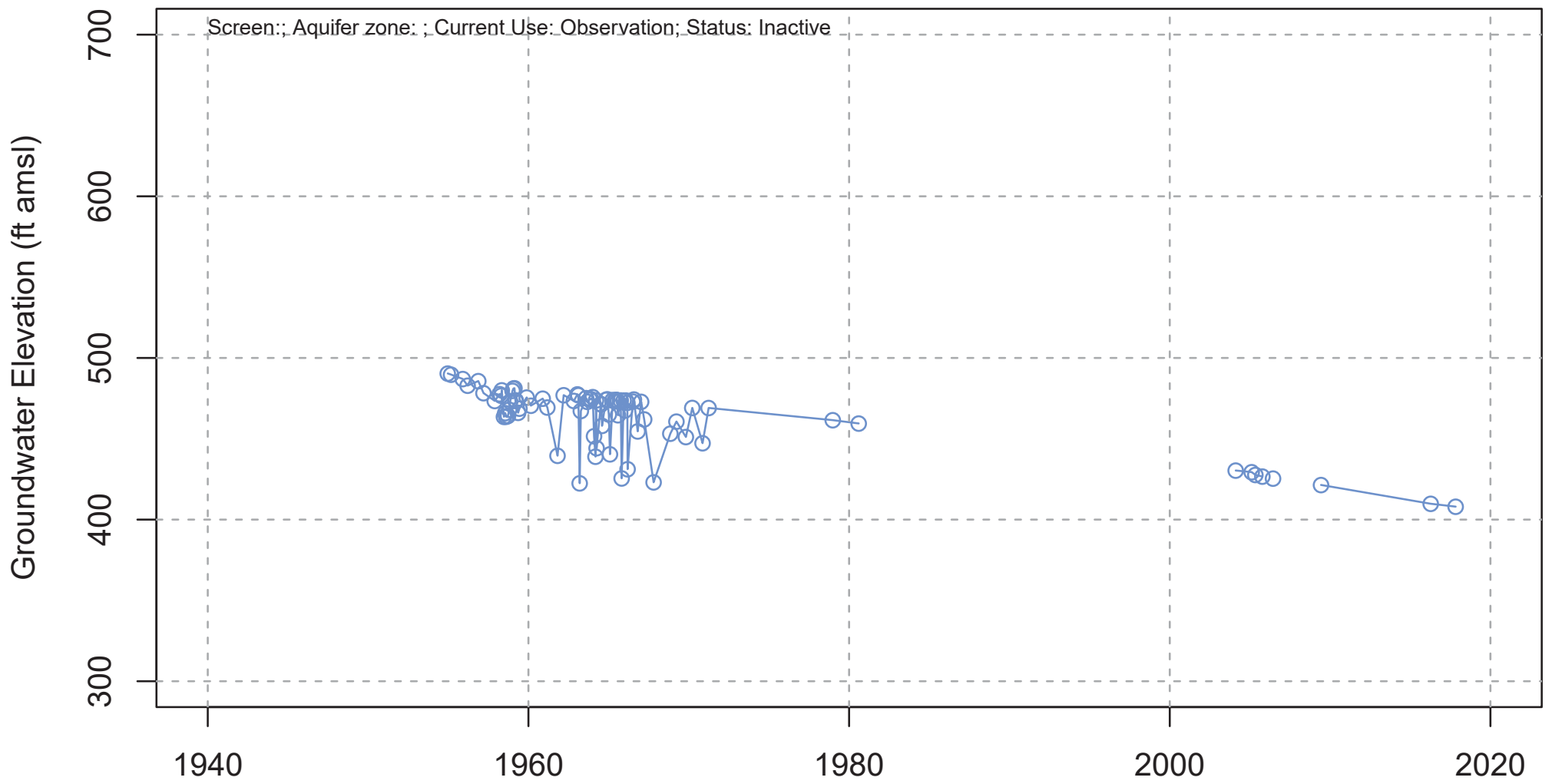
Local ID: UEC North ; Number of Measuring Agency(ies): 2

010S006E34K001S



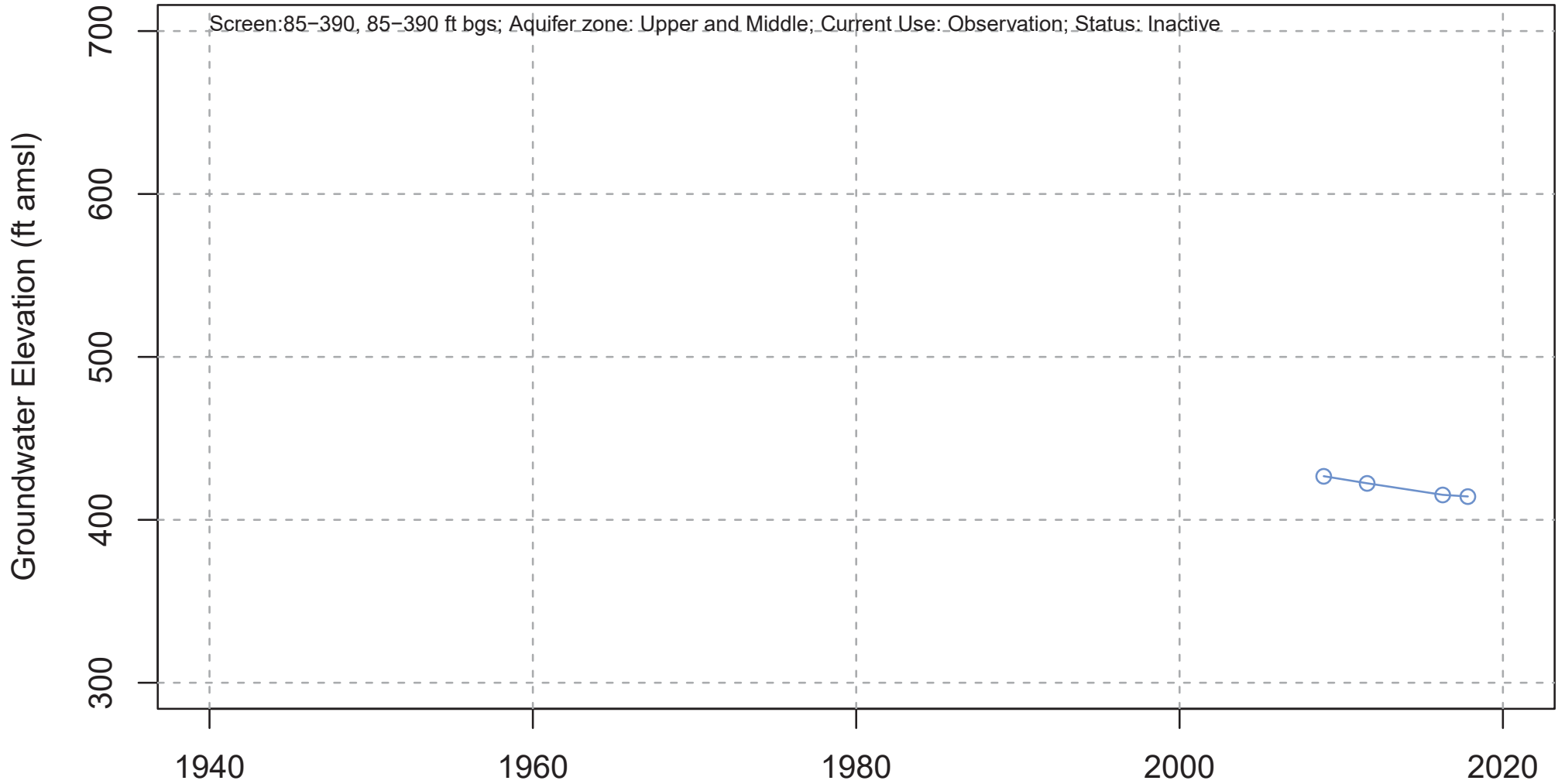
Local ID: Redimix Plant ; Number of Measuring Agenc(y/ies): 3

010S006E35N001S



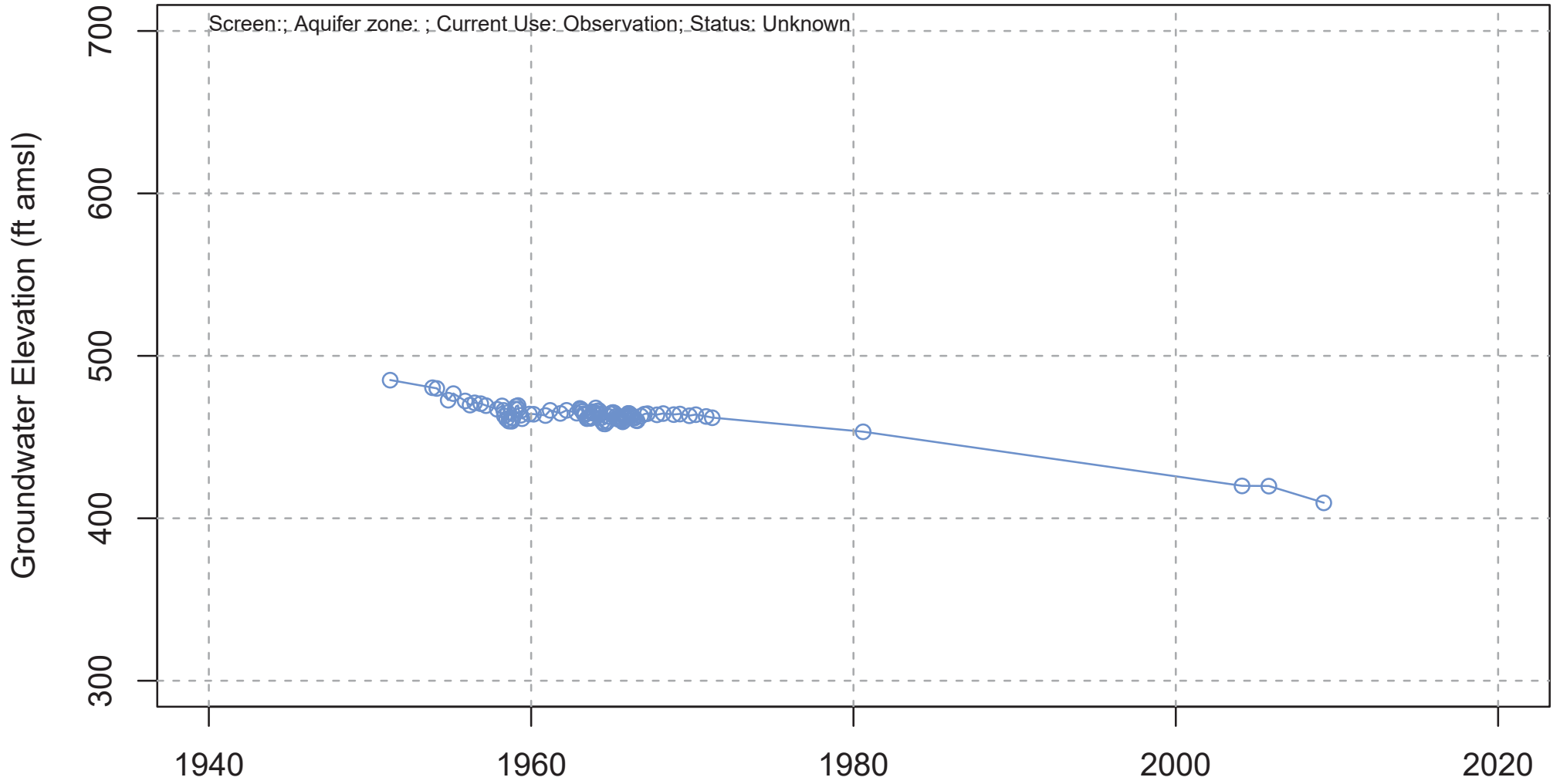
Local ID: Airport 2 ; Number of Measuring Agency(ies): 6

010S006E35Q001S



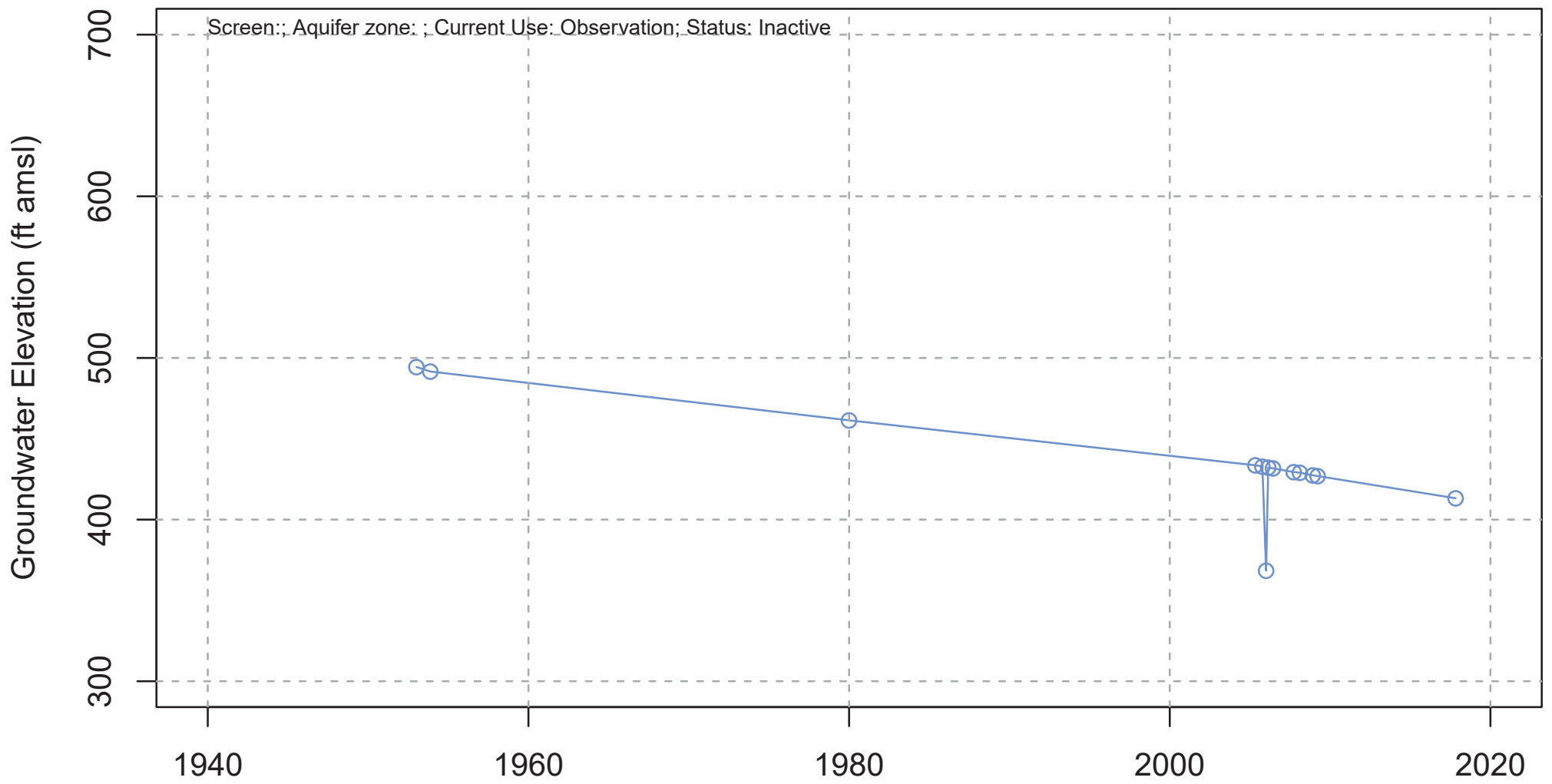
Local ID: MW-4 ; Number of Measuring Agency(ies): 3

010S006E36Q001S



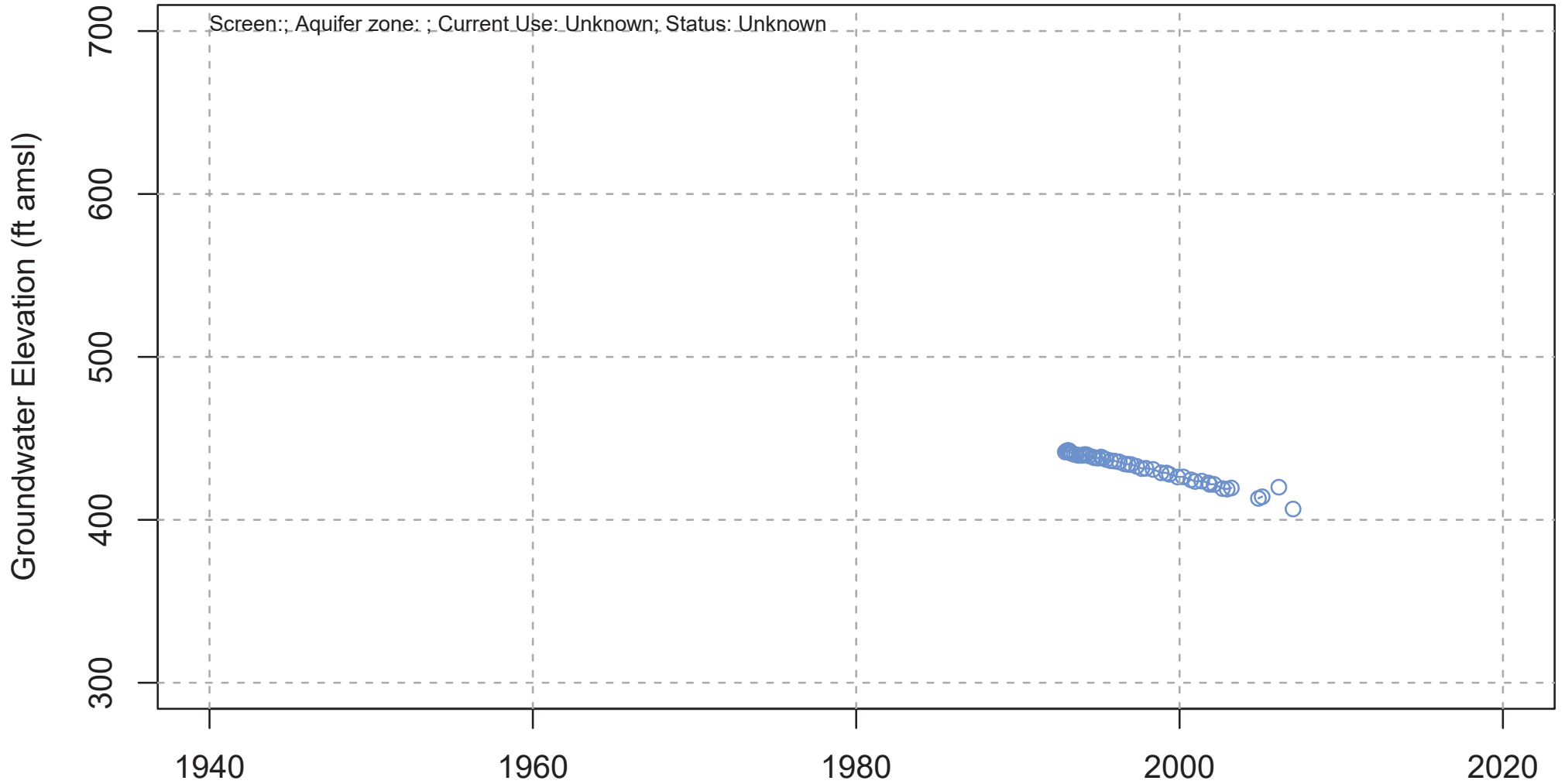
Local ID: Hawkins ; Number of Measuring Agency(ies): 3

011S006E01C001S



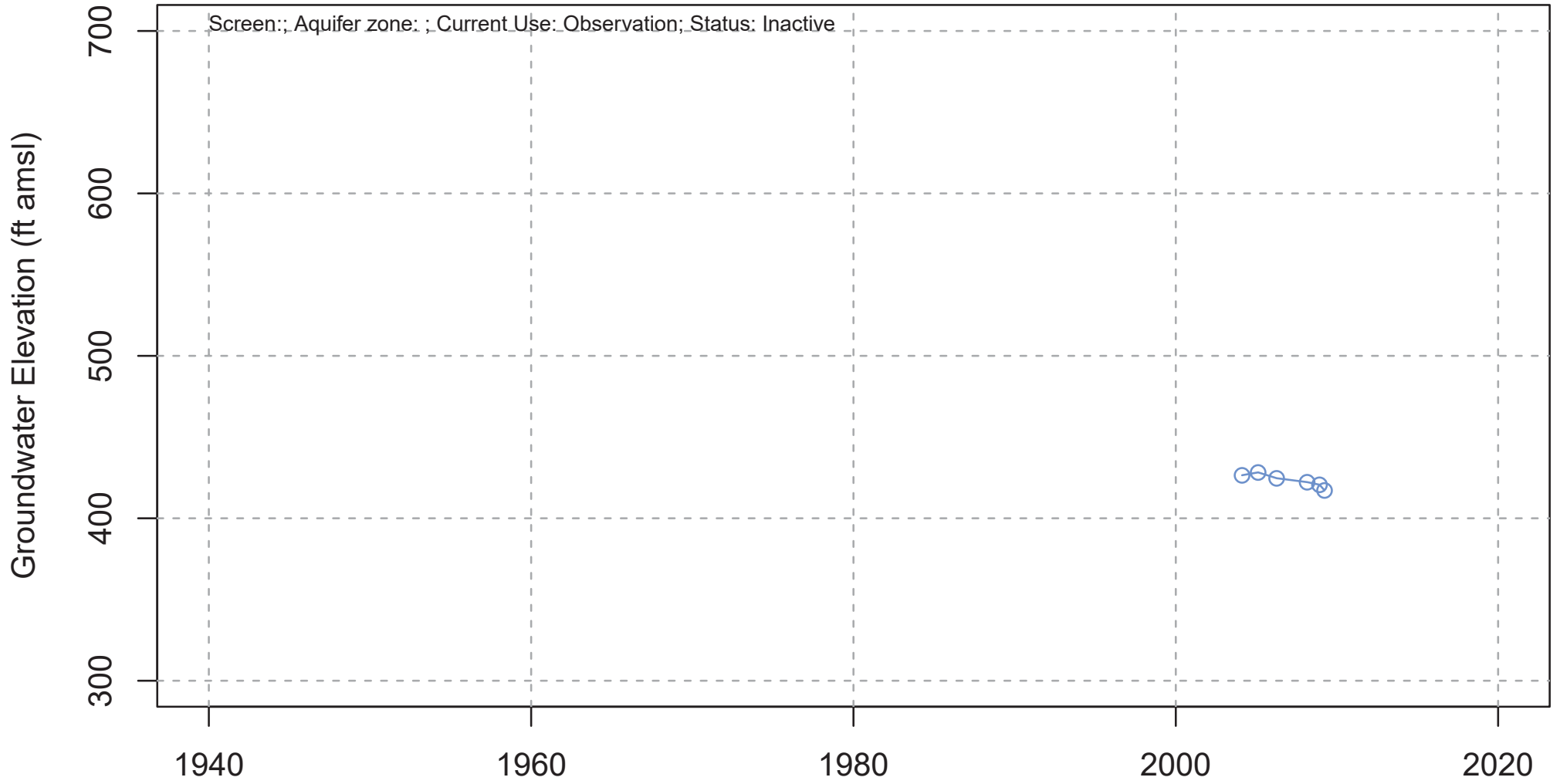
Local ID: Gabrych #2 ; Number of Measuring Agency(ies): 4

011S006E02C003S



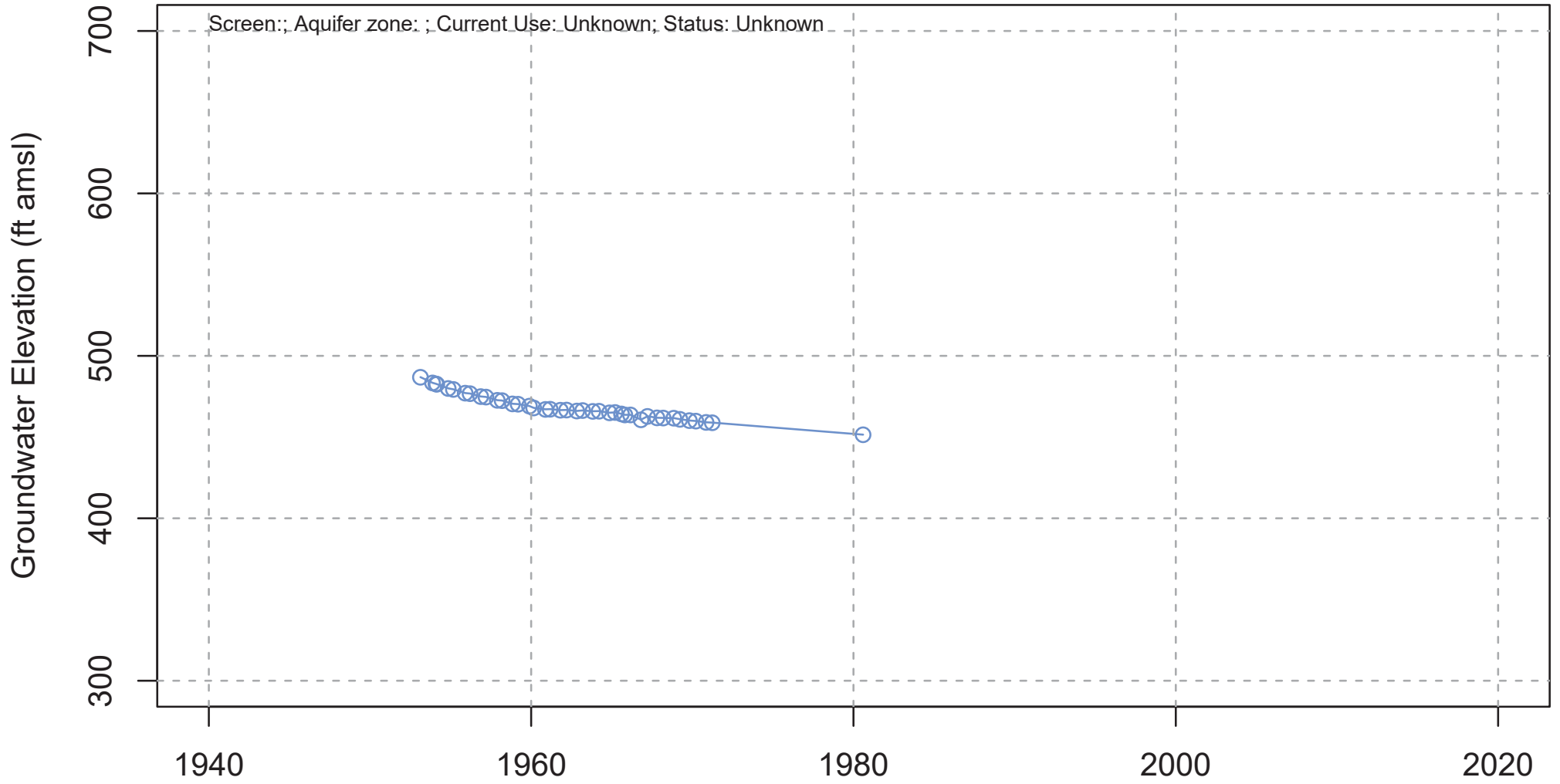
Local ID: N/A ; Number of Measuring Agenc(y/ies): 3

011S006E04F001S



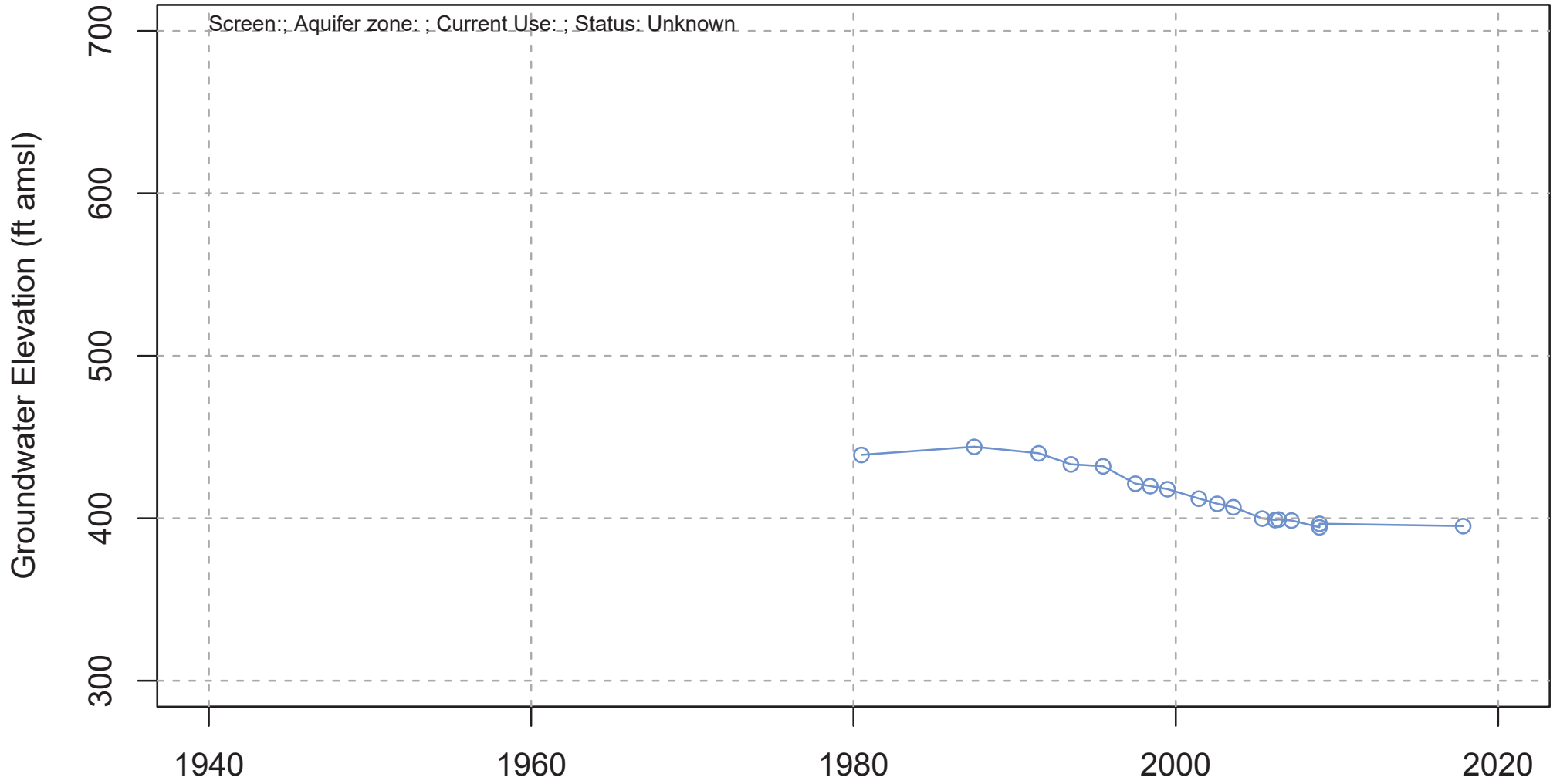
Local ID: Cameron 2 ; Number of Measuring Agenc(y/ies): 2

011S006E05P001S



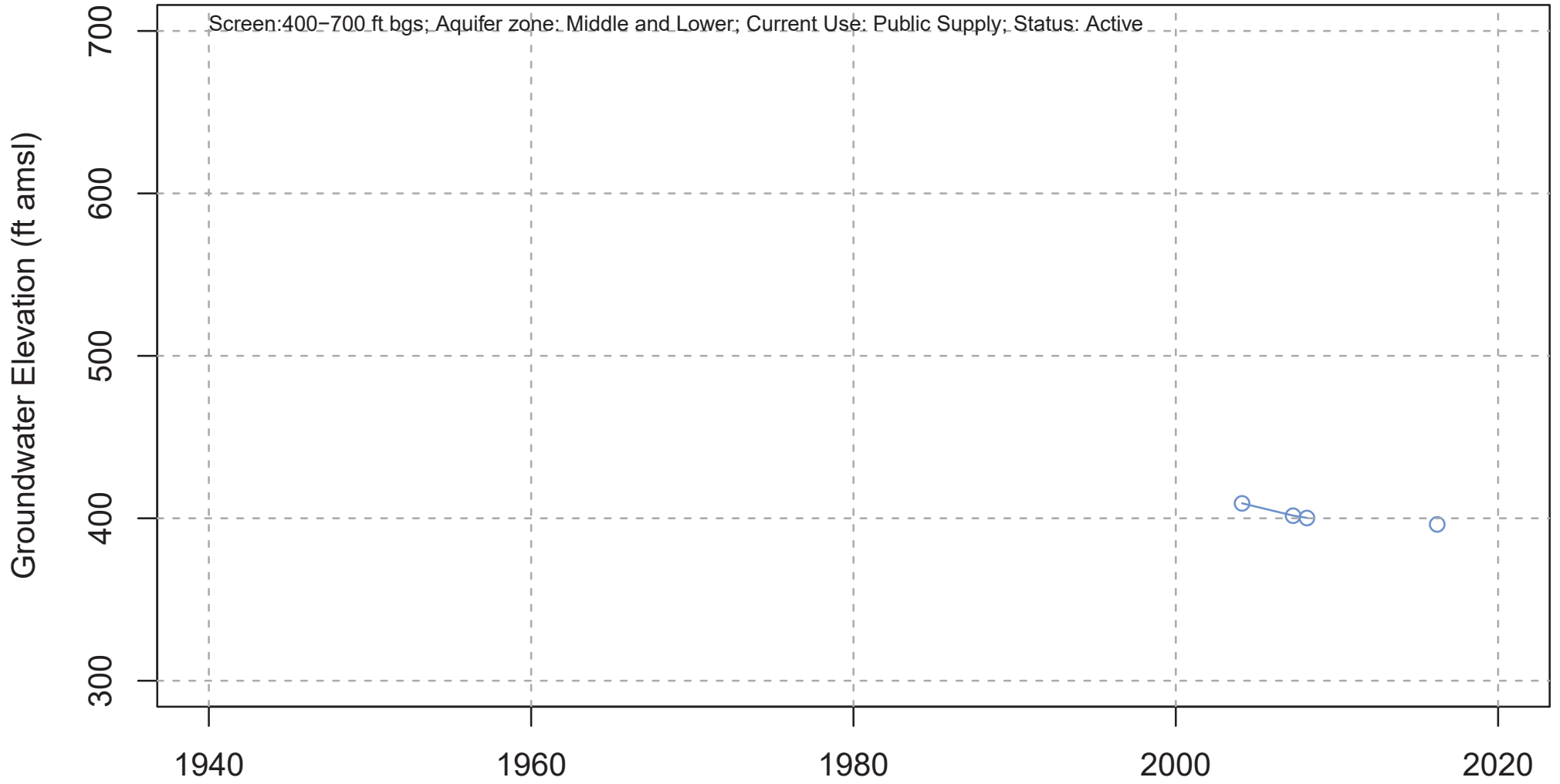
Local ID: Bending Elbow ; Number of Measuring Agency(ies): 3

011S006E07K003S



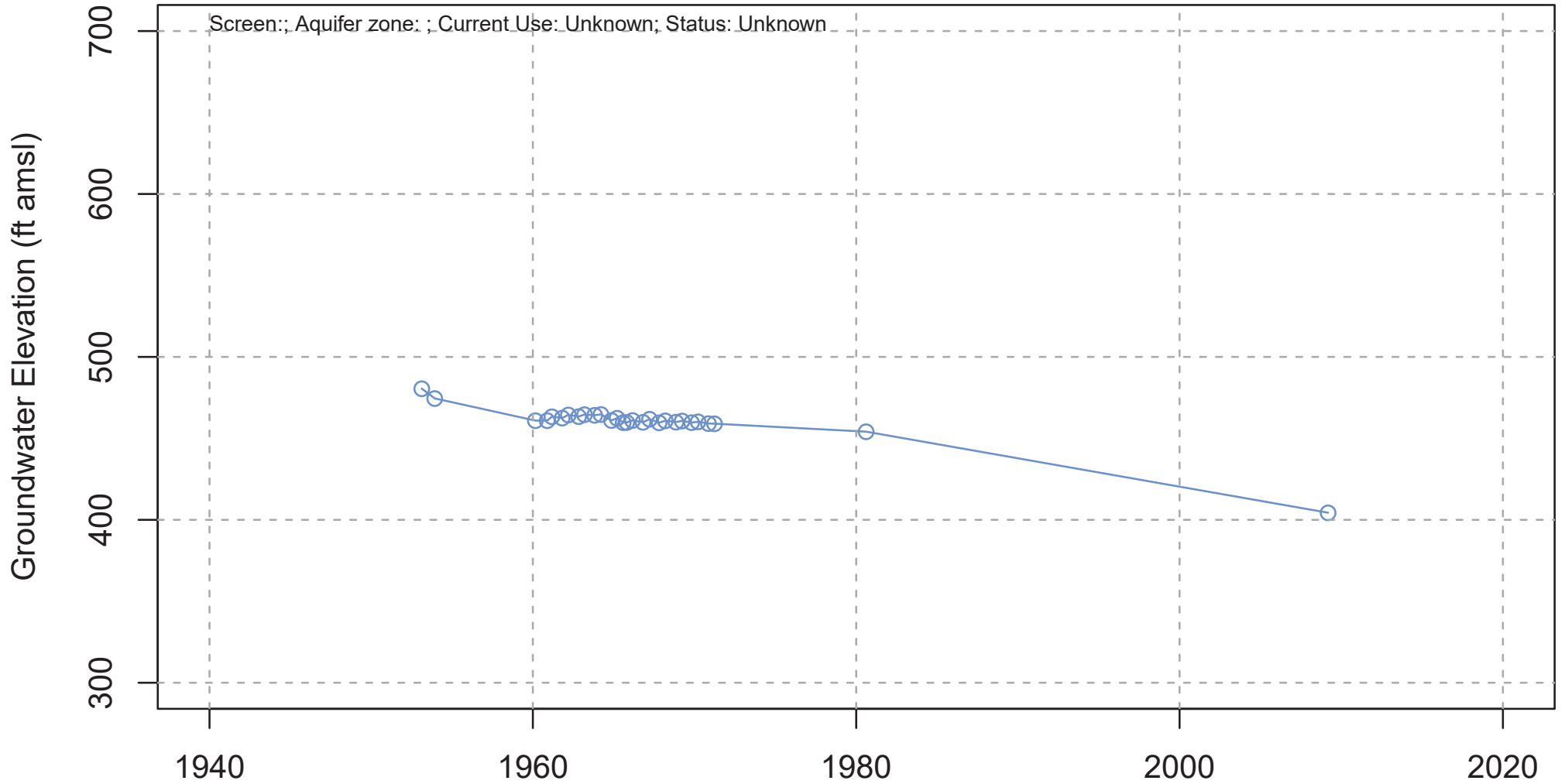
Local ID: N/A ; Number of Measuring Agenc(y/ies): 3

011S006E09E001S



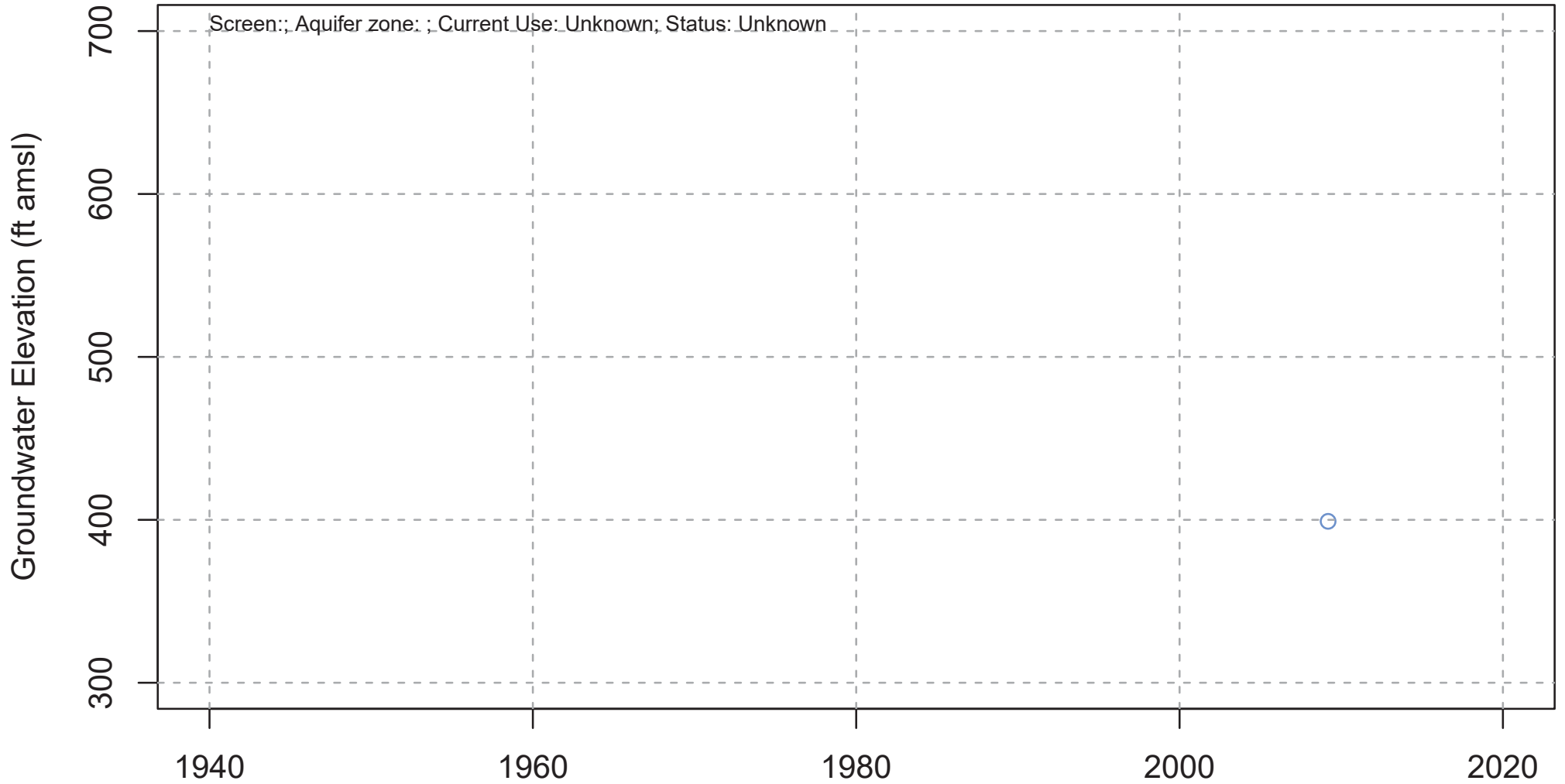
Local ID: ID5-5 ; Number of Measuring Agency(ies): 3

011S006E10N001S



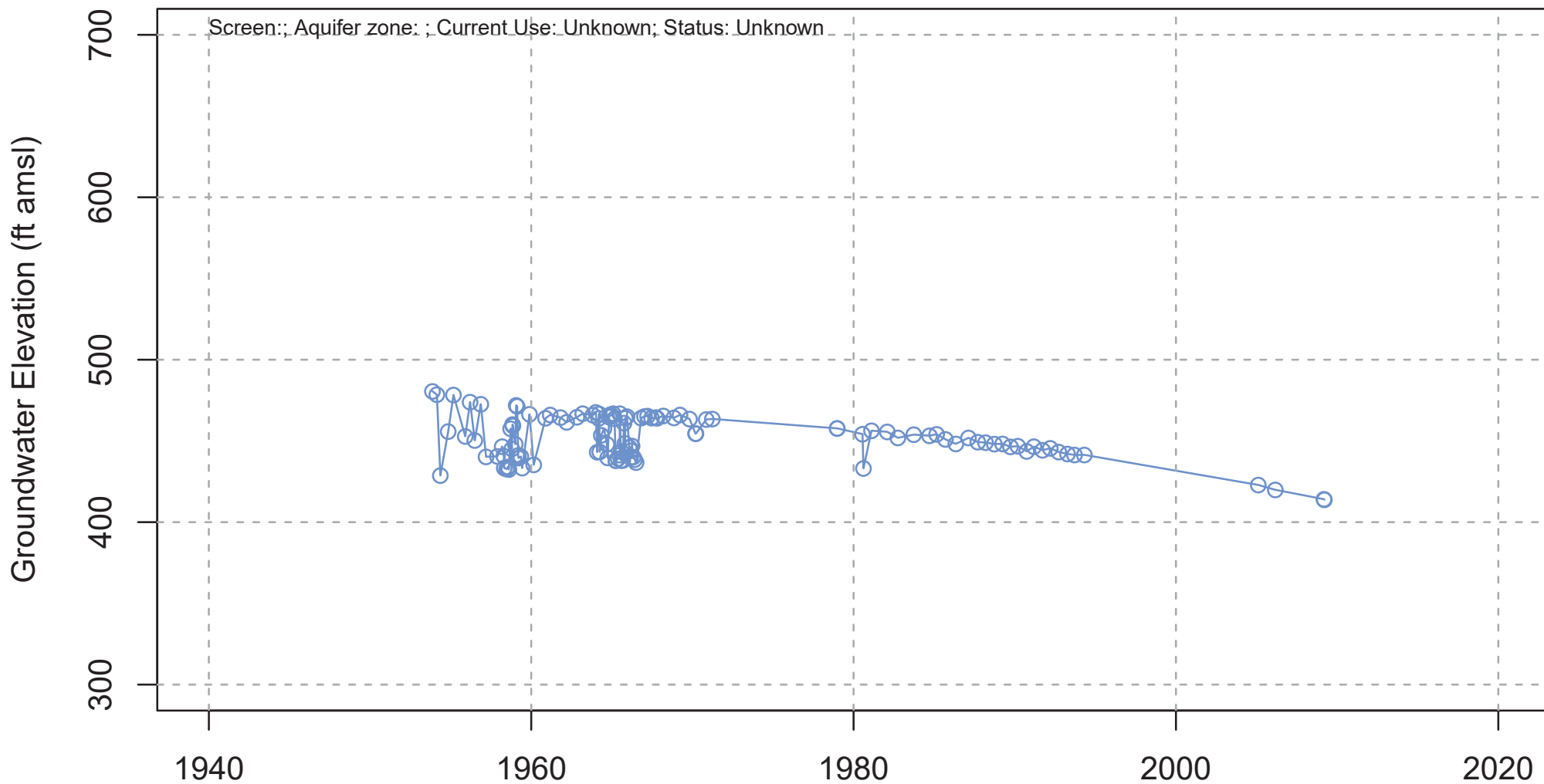
Local ID: Abandoned Motel-1 ; Number of Measuring Agency(ies): 2

011S006E10N004S



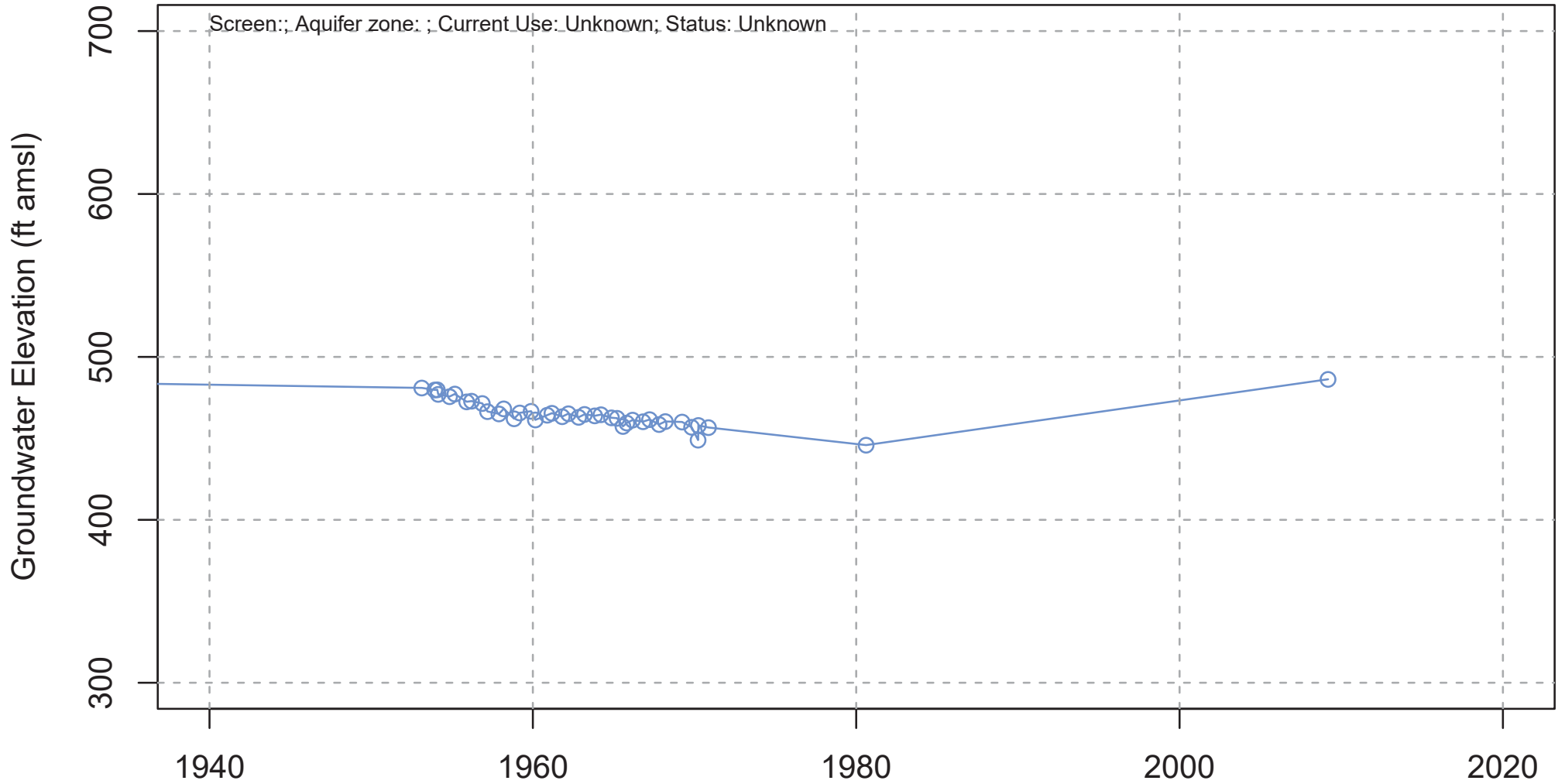
Local ID: Abandoned motel-2 ; Number of Measuring Agency(ies): 1

011S006E11D002S



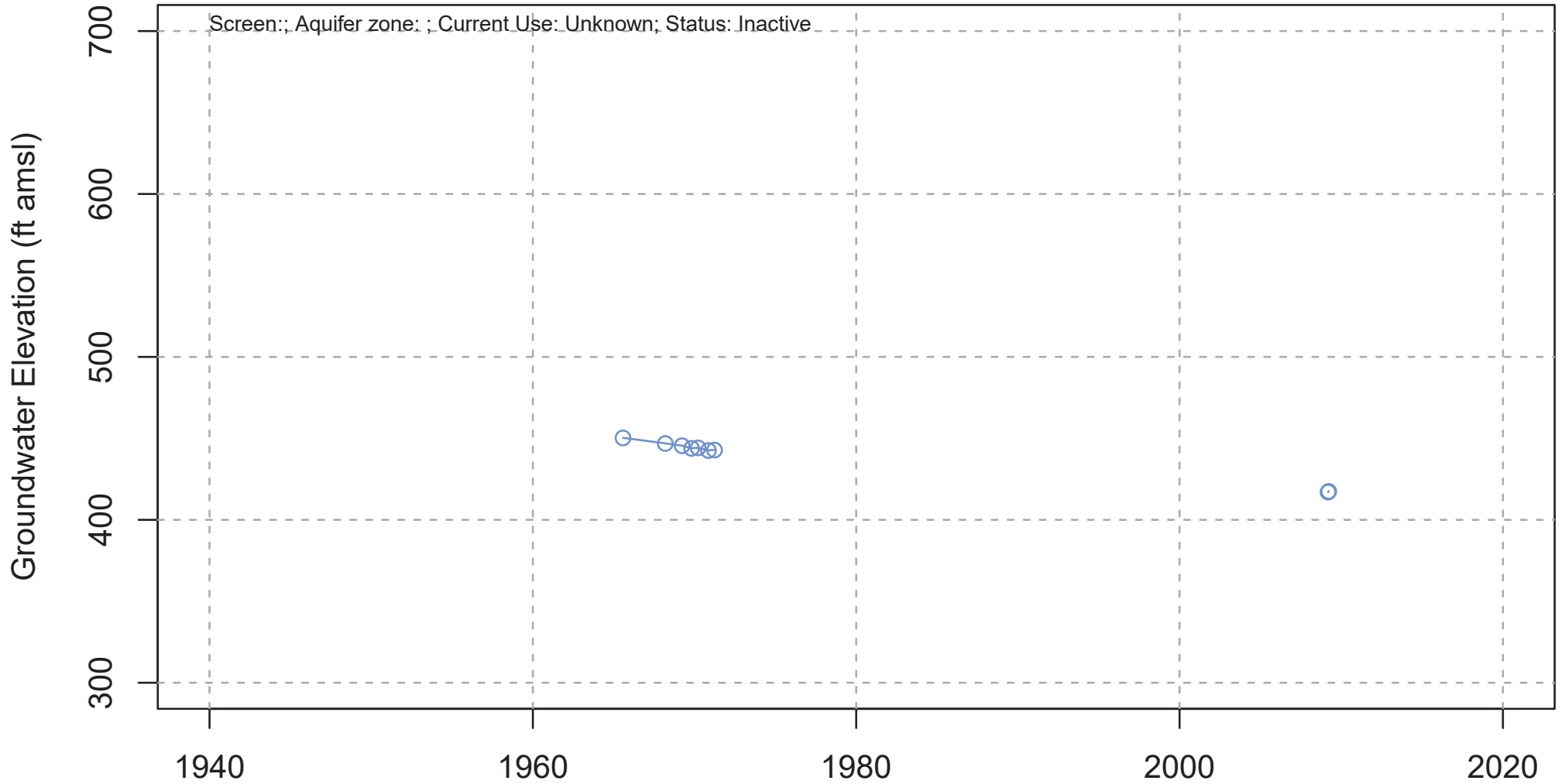
Local ID: Berkovitch ; Number of Measuring Agenc(y/ies): 2

011S006E11M001S



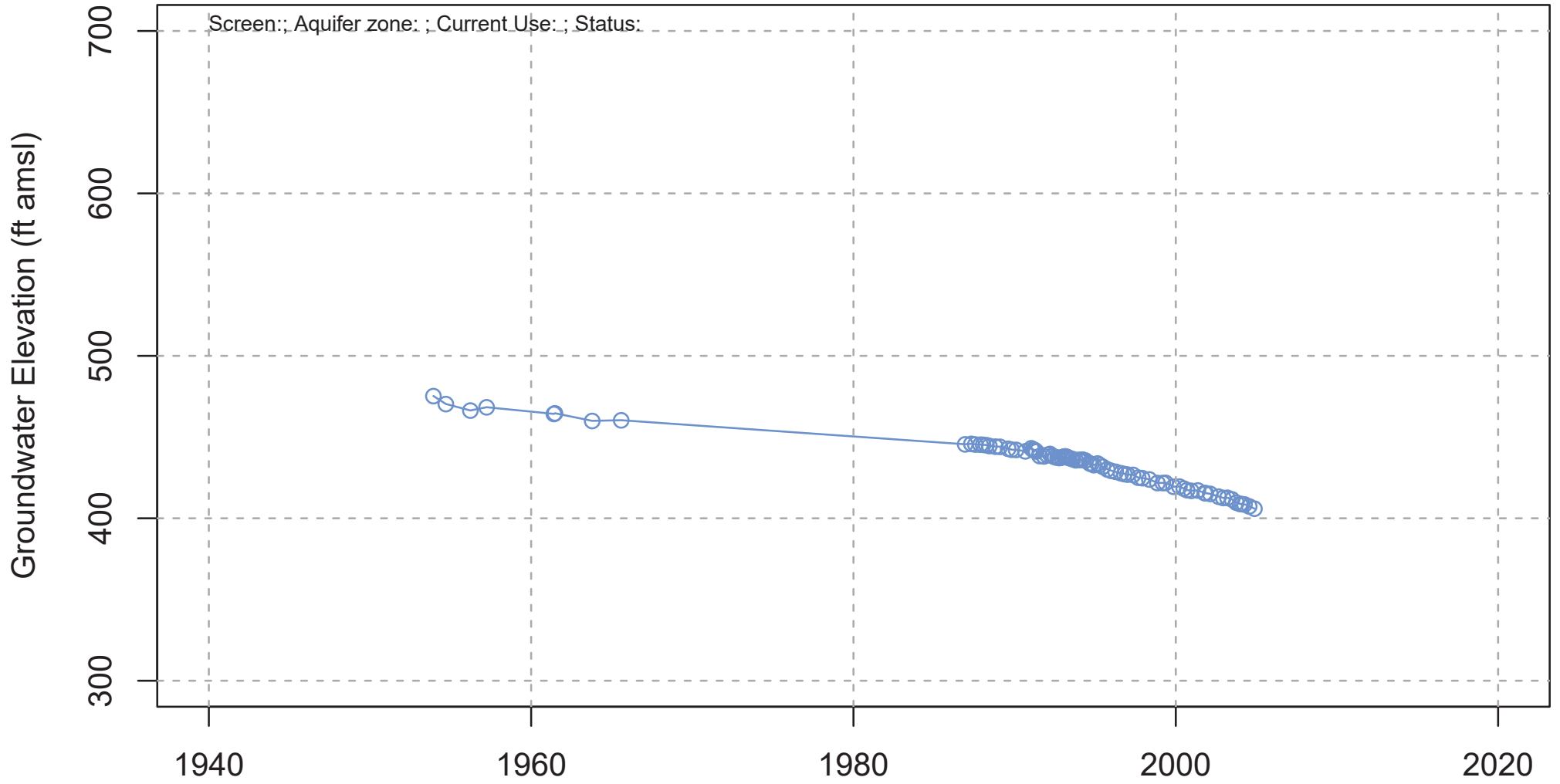
Local ID: Burned House 1 ; Number of Measuring Agency(ies): 2

011S006E12G001S



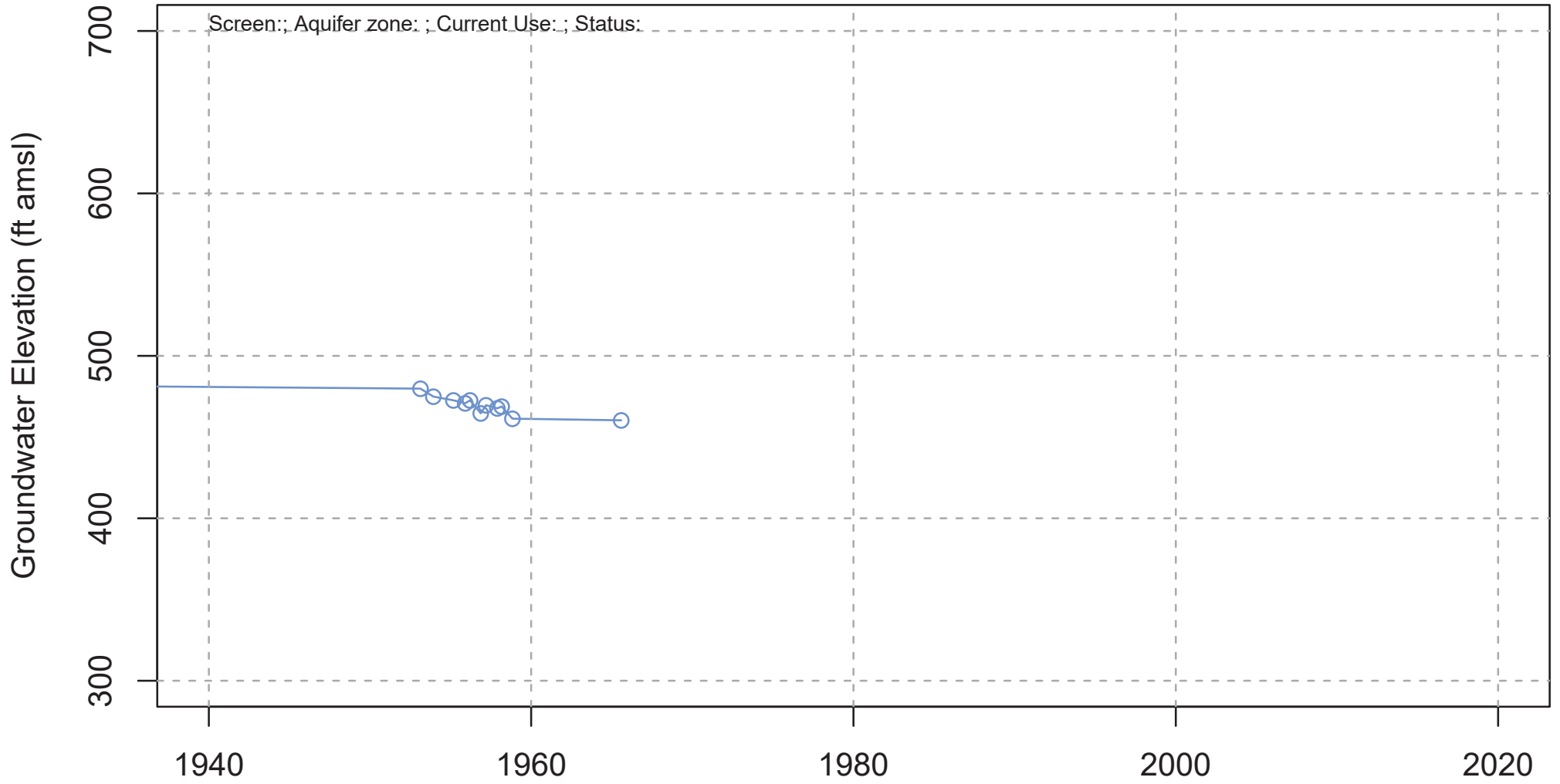
Local ID: Sink - 12G1 ; Number of Measuring Agency(y/ies): 4

011S006E15E002S



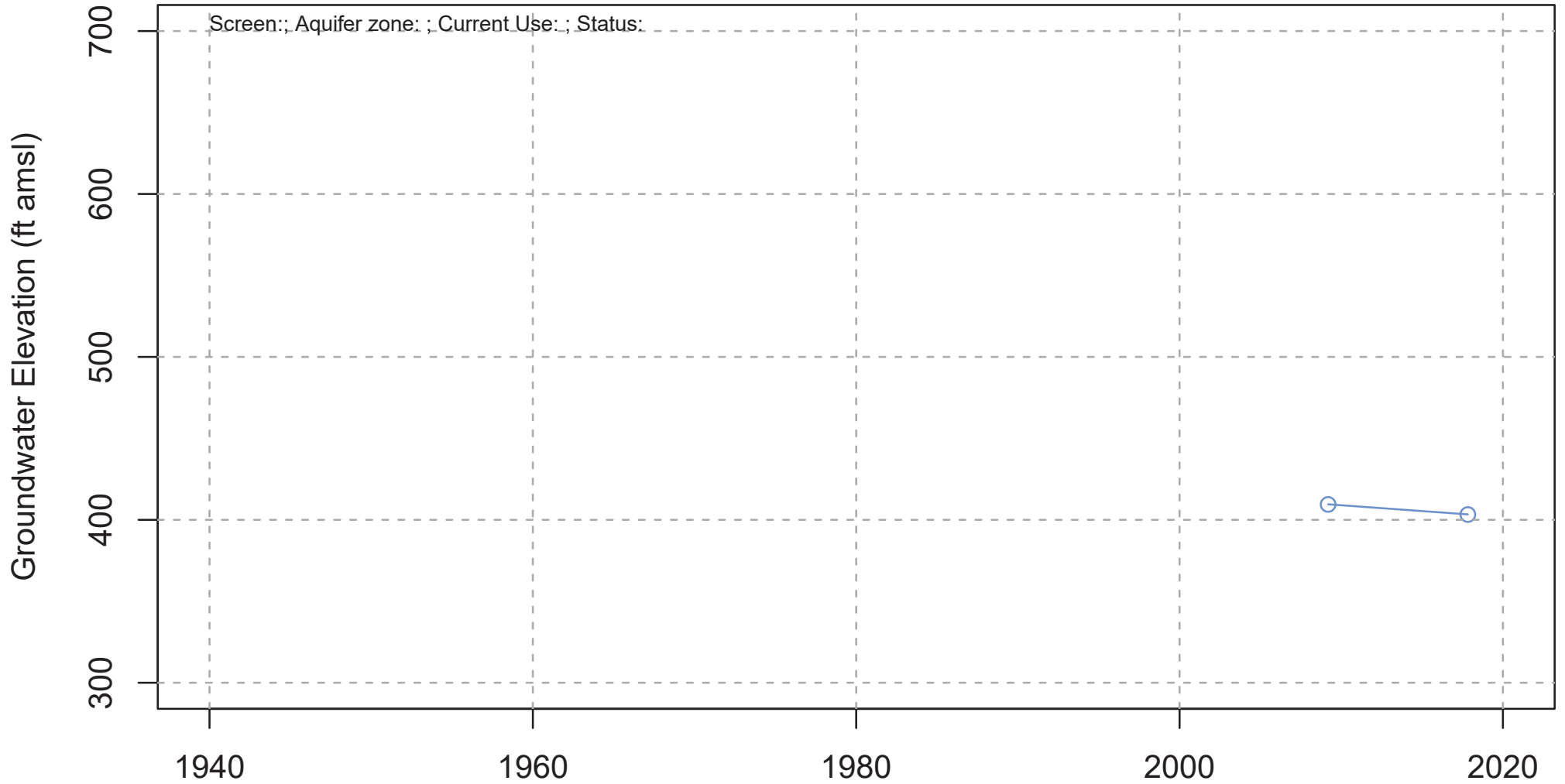
Local ID: Levie Well ; Number of Measuring Agenc(y/ies): 2

011S006E15F001S



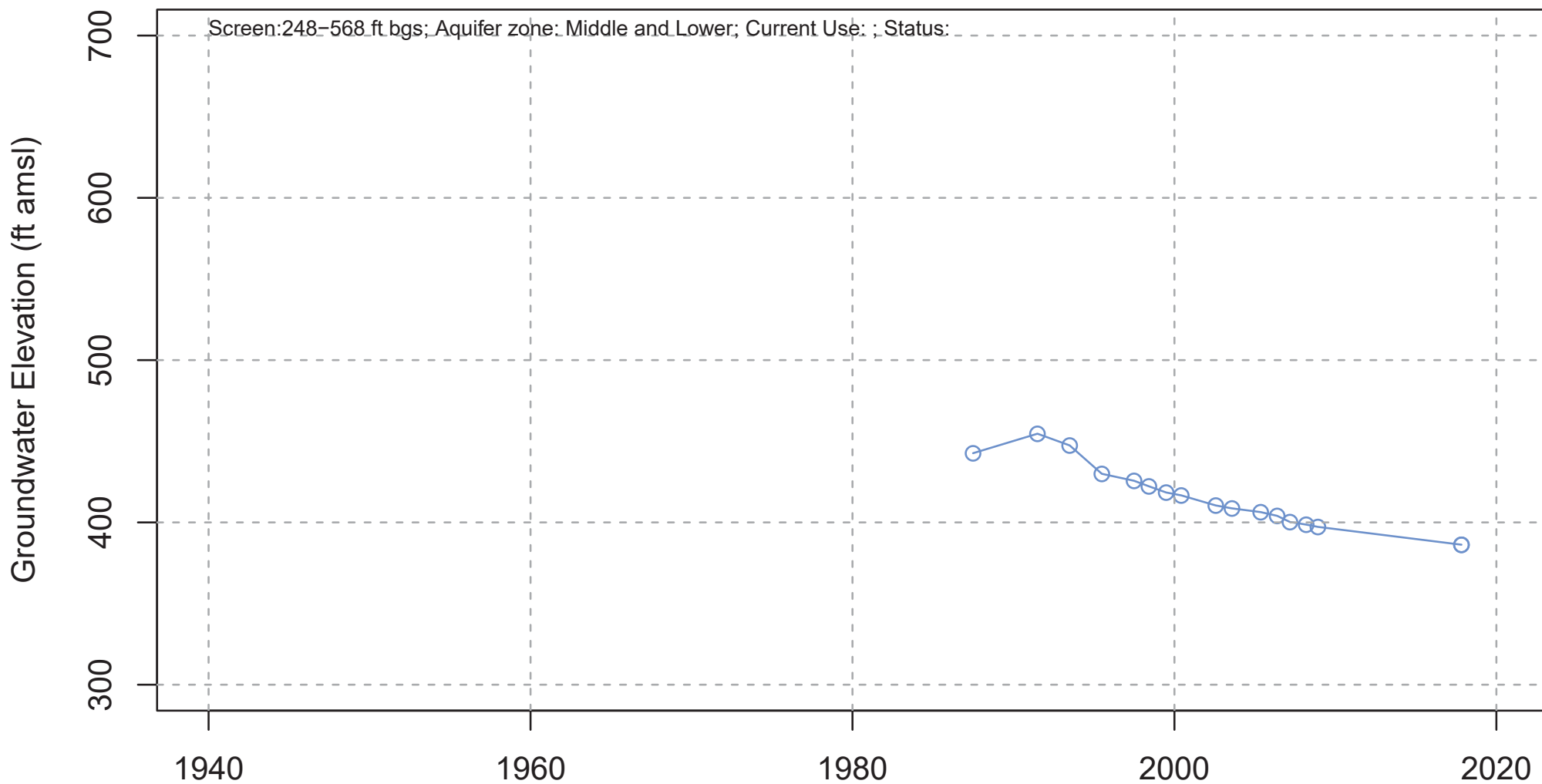
Local ID: N/A ; Number of Measuring Agenc(y/ies): 3

011S006E15G001S



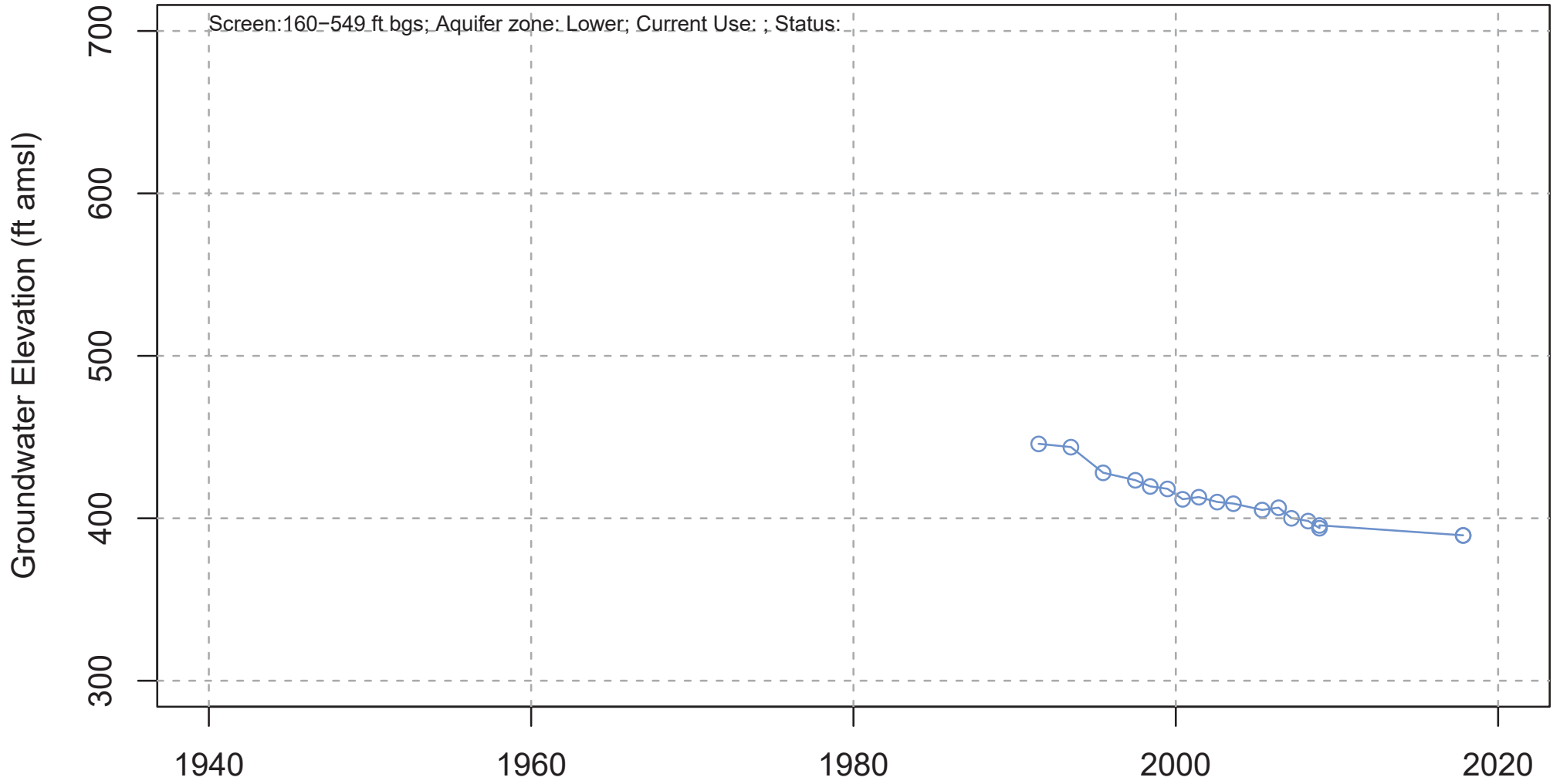
Local ID: County Yard (SD DOT) ; Number of Measuring Agenc(y/ies): 2

011S006E16A002S



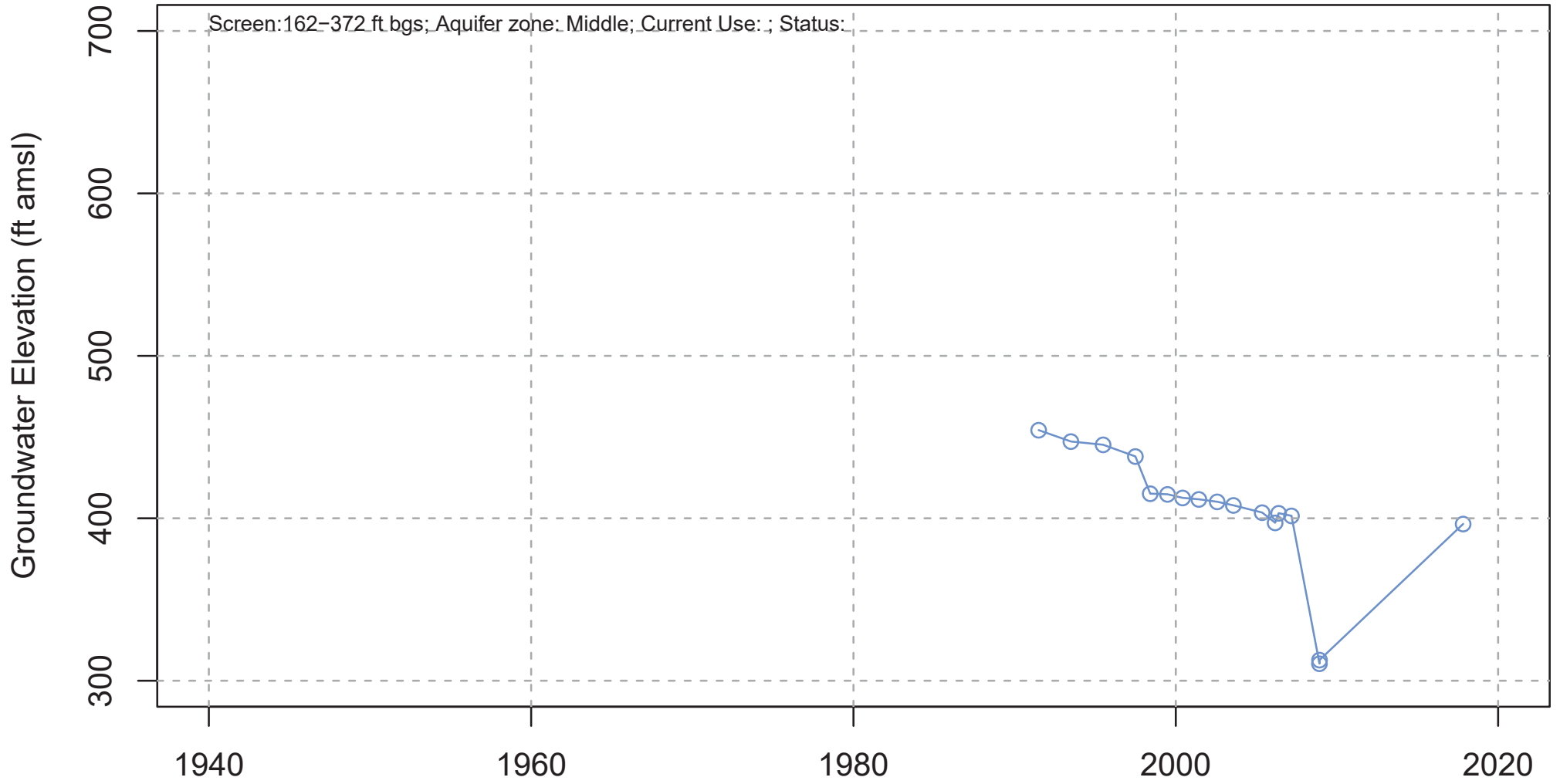
Local ID: ID1-12 ; Number of Measuring Agenc(y/ies): 4

011S006E16N001S



Local ID: ID1-16 ; Number of Measuring Agency(ies): 4

011S006E18L001S



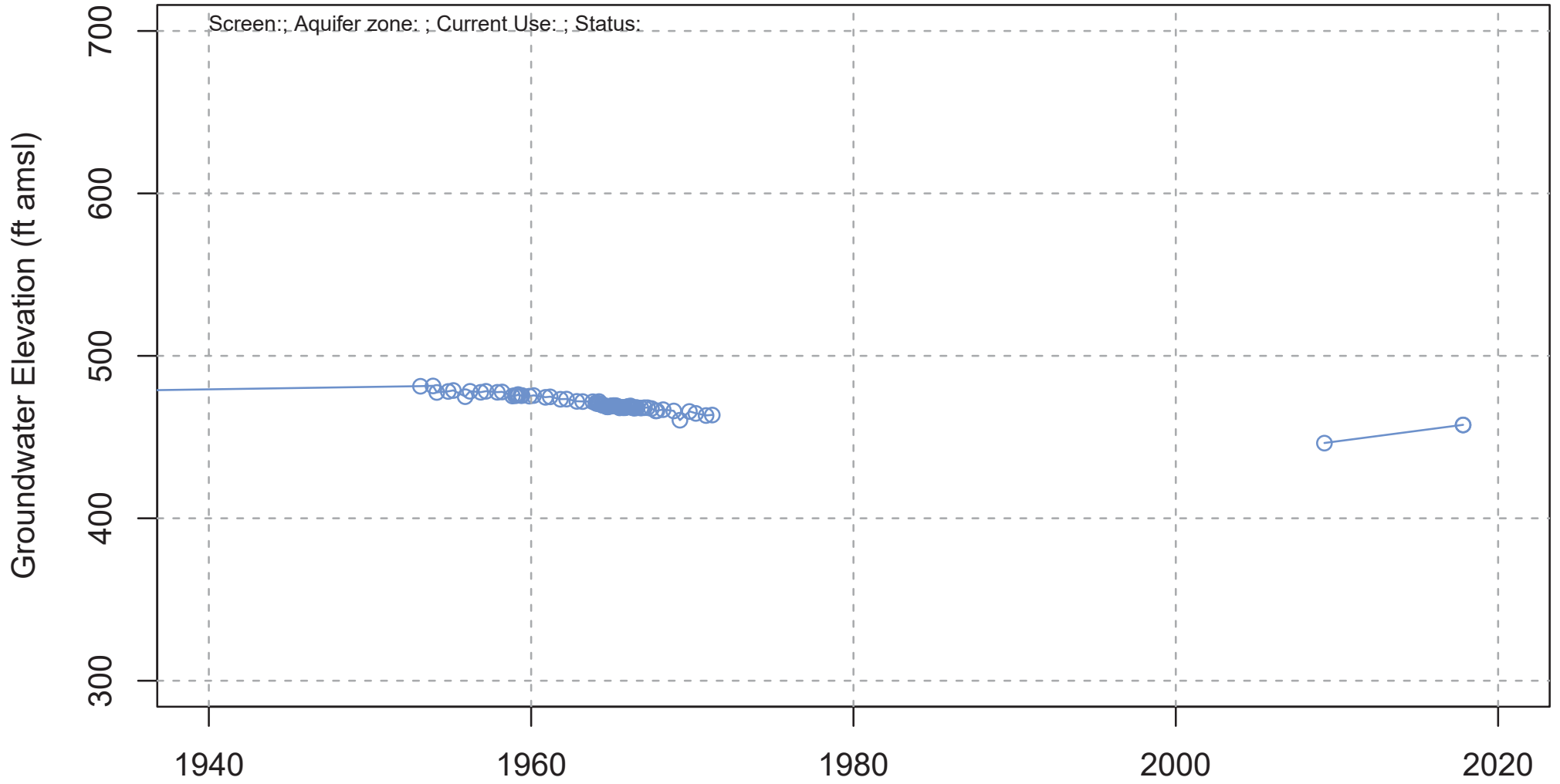
Local ID: ID4-10 ; Number of Measuring Agenc(y/ies): 3

011S006E20A001S



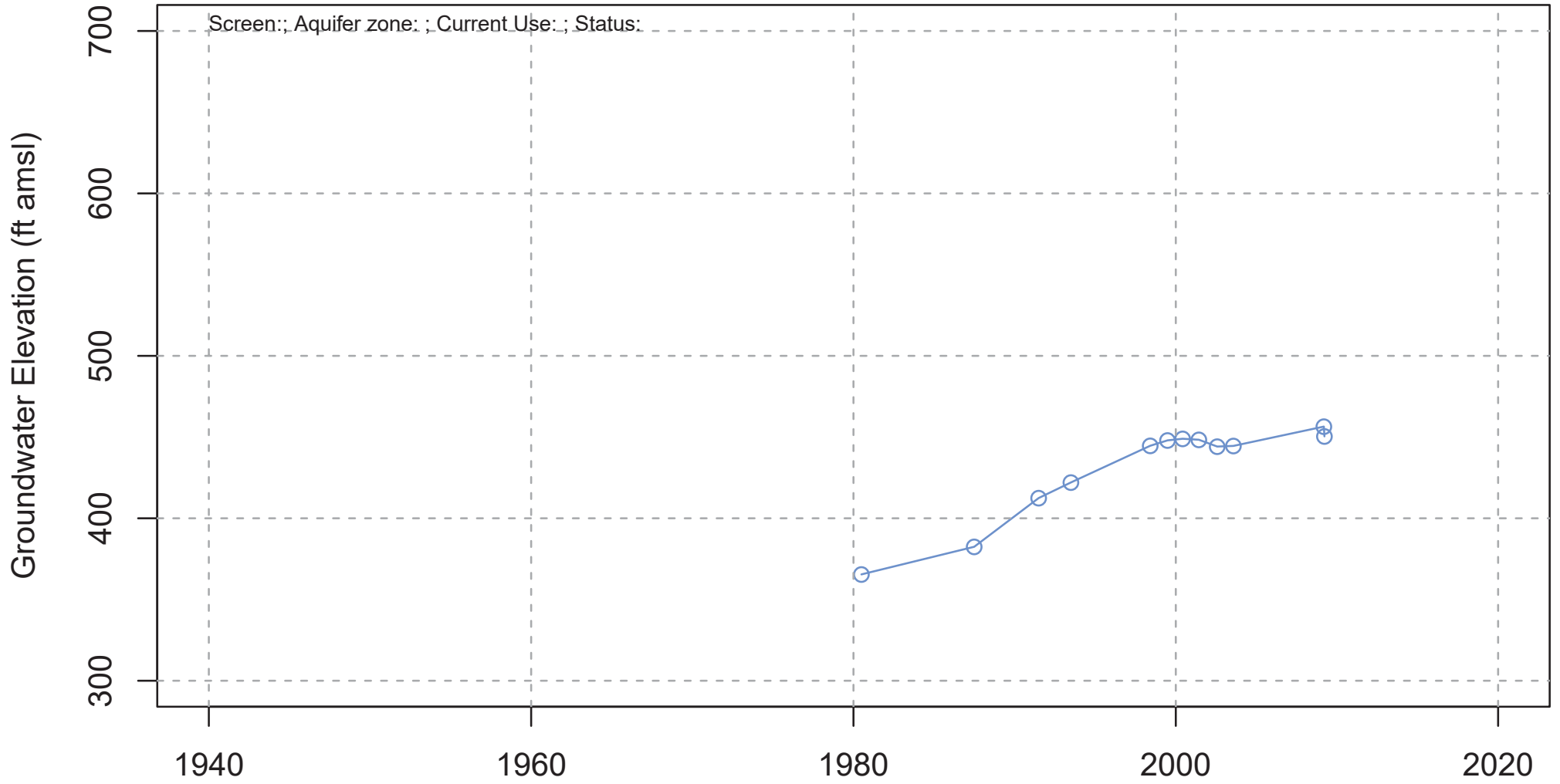
Local ID: Wilcox ; Number of Measuring Agency(ies): 4

011S006E22A001S



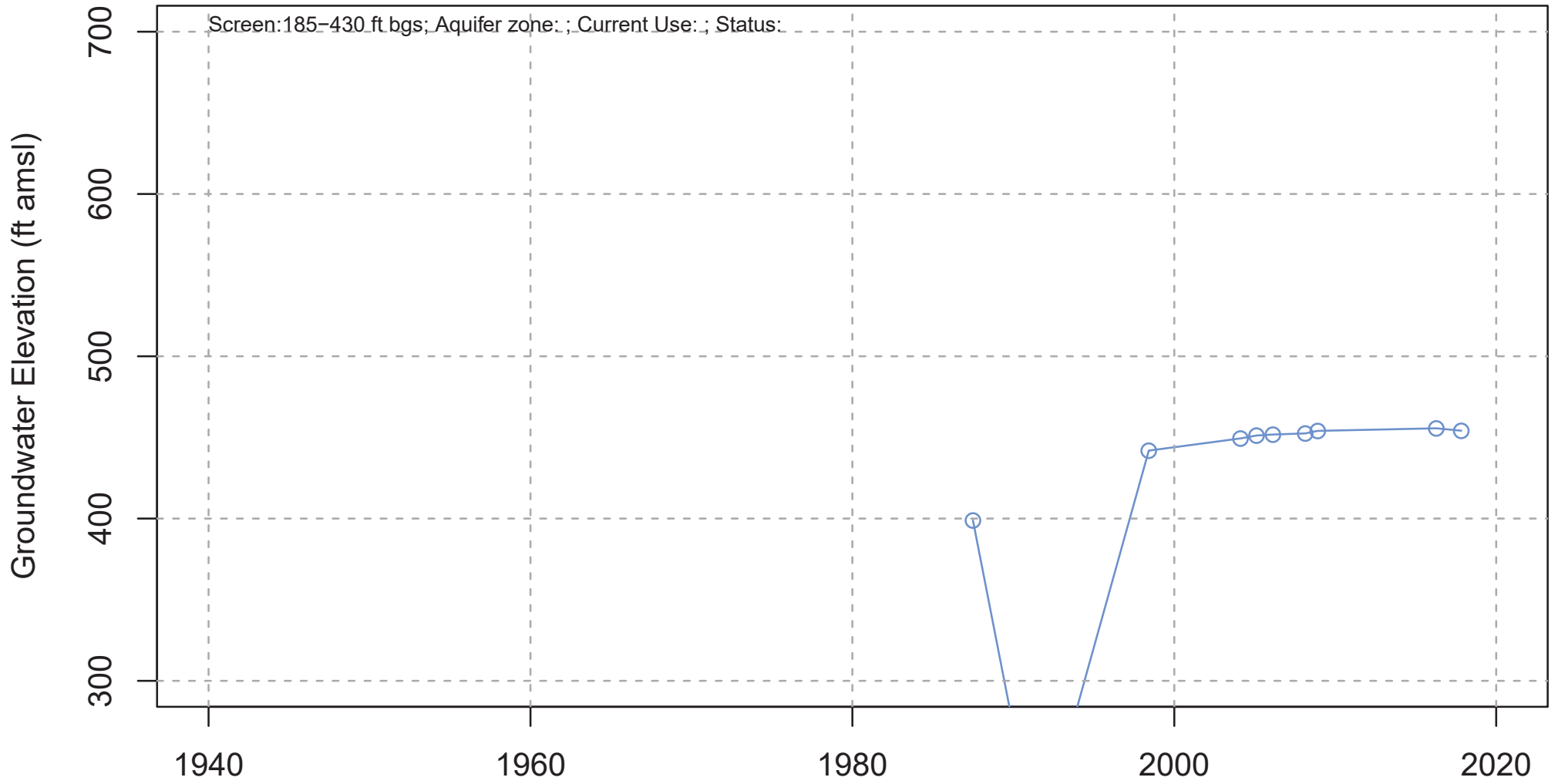
Local ID: Bakko ; Number of Measuring Agenc(y/ies): 4

011S006E22A002S



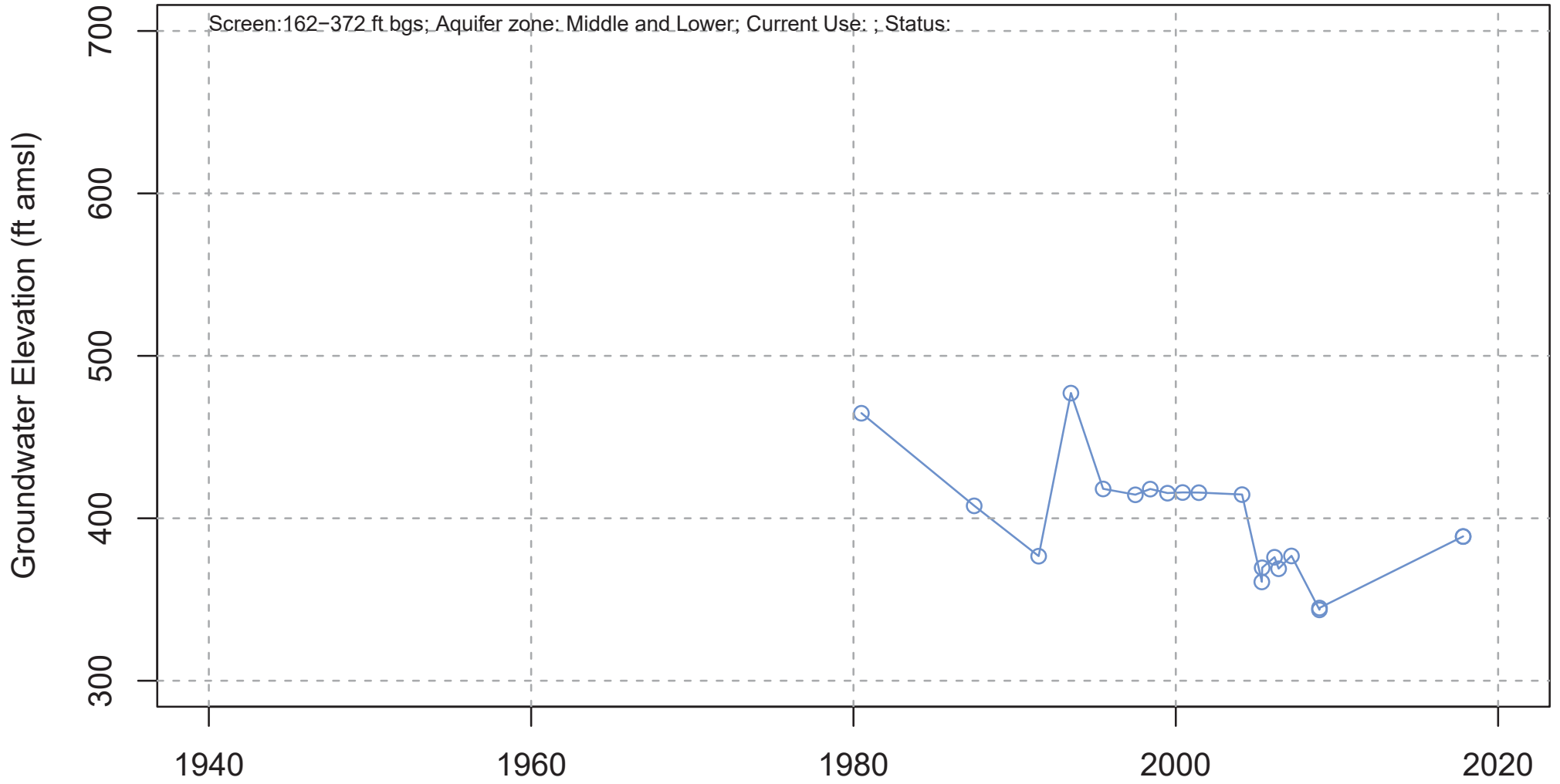
Local ID: Triangle ; Number of Measuring Agenc(y/ies): 2

011S006E22B001S



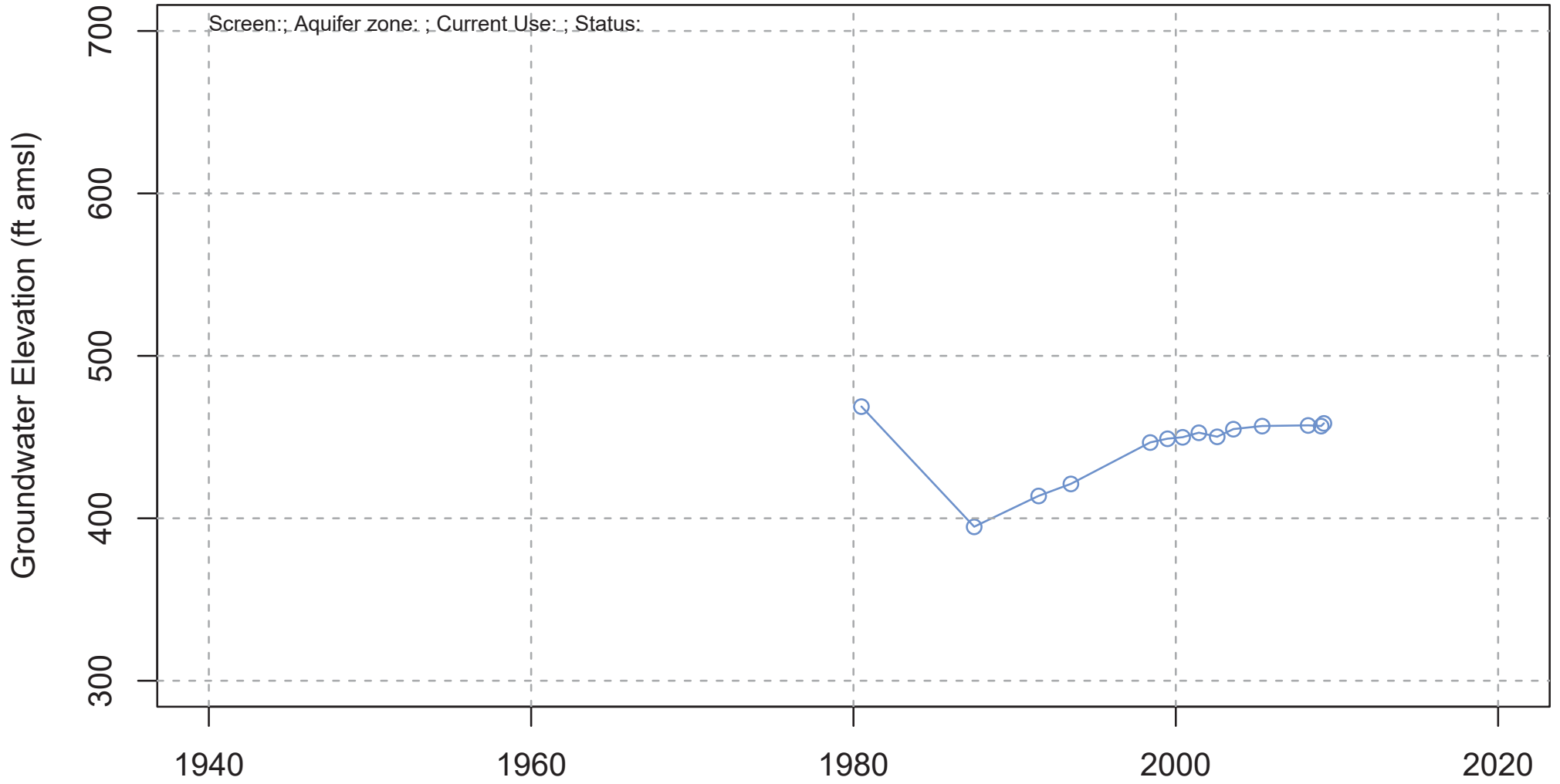
Local ID: Paddock ; Number of Measuring Agency(ies): 4

011S006E22D001S



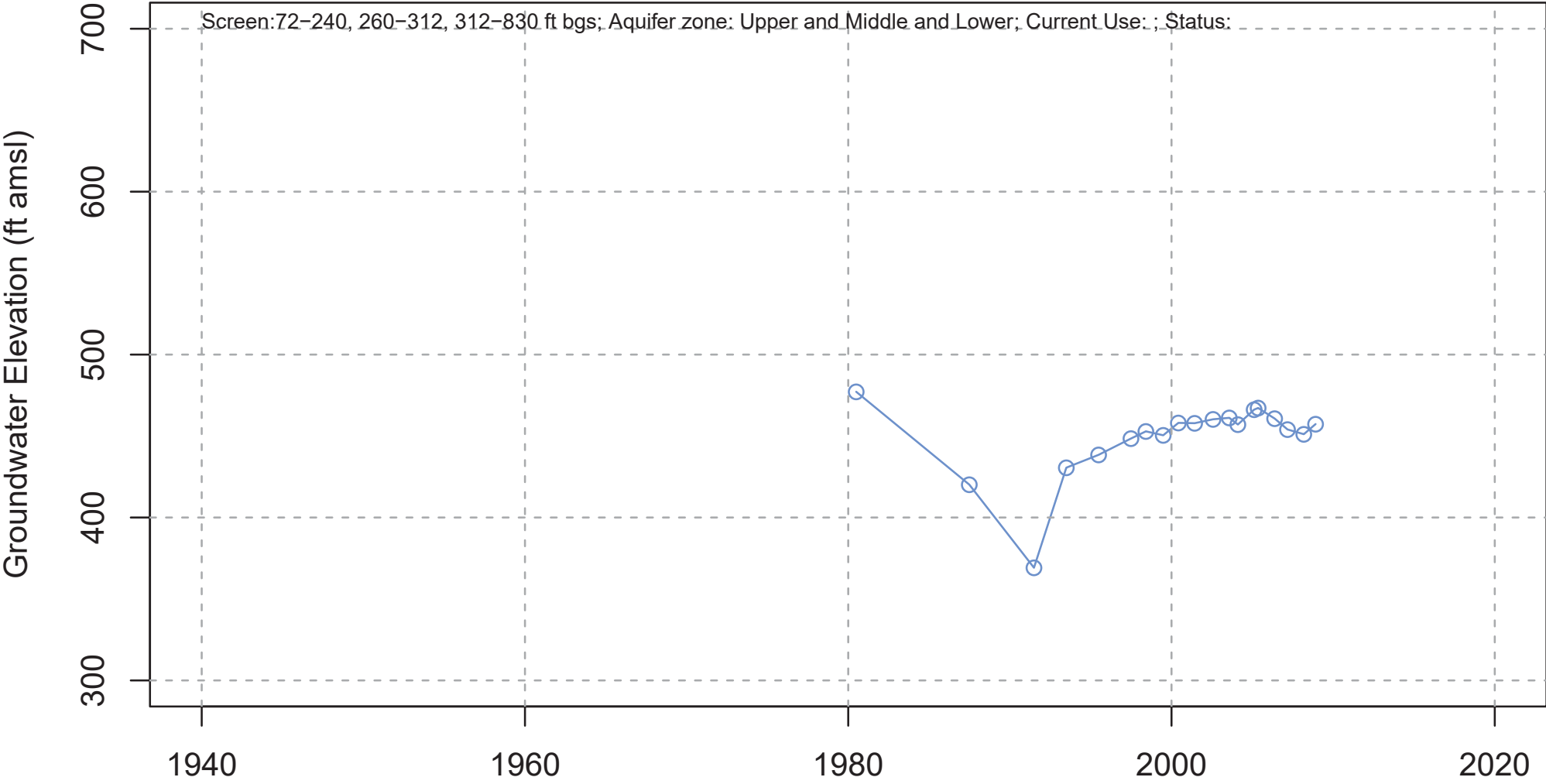
Local ID: ID1-10 ; Number of Measuring Agenc(y/ies): 4

011S006E23E001S



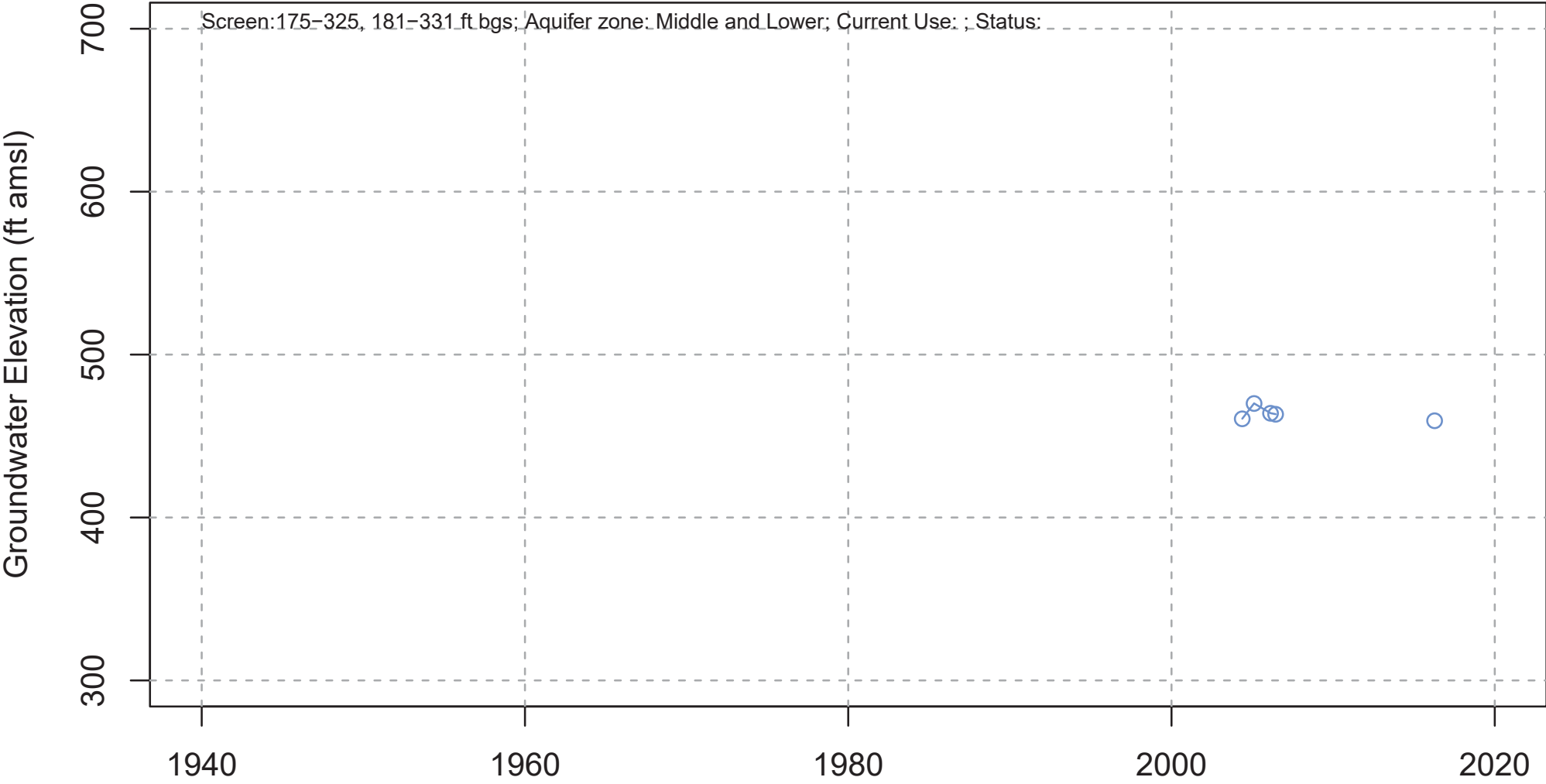
Local ID: La Casa ; Number of Measuring Agency(ies): 2

011S006E23J001S



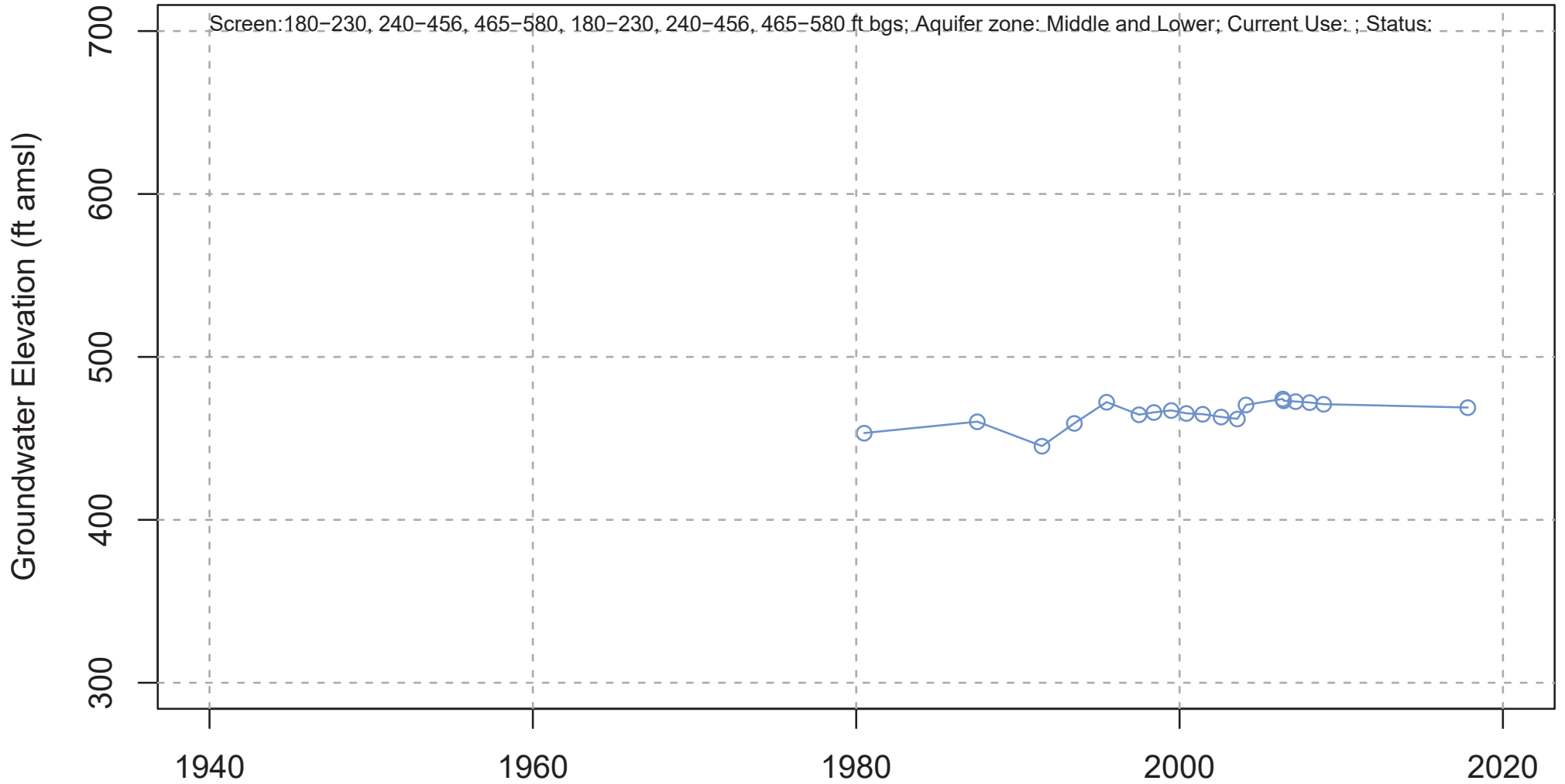
Local ID: ID1-8 ; Number of Measuring Agenc(y/ies): 2

011S006E23J002S



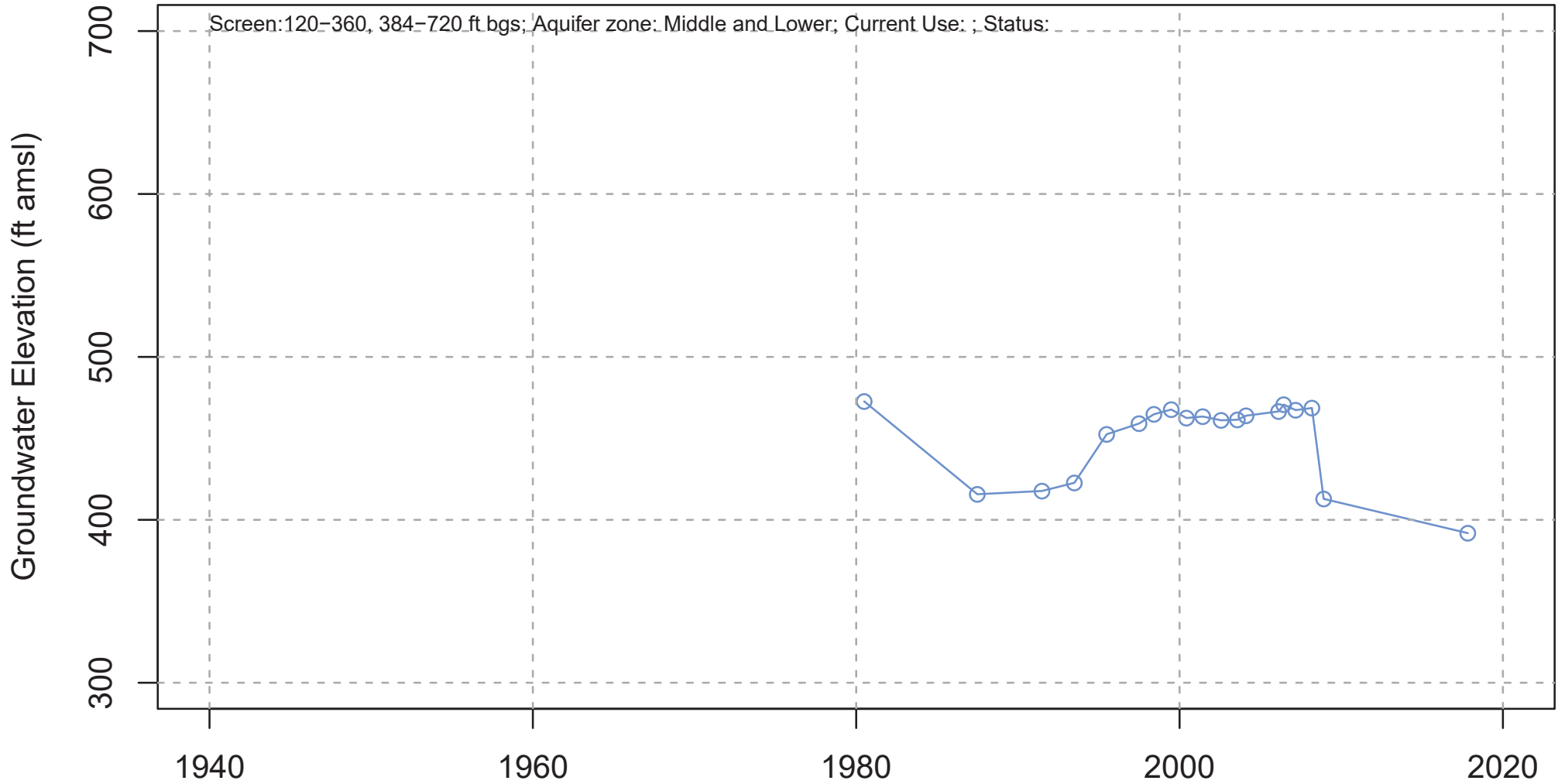
Local ID: MW-3 ; Number of Measuring Agency(ies): 4

011S006E25A001S



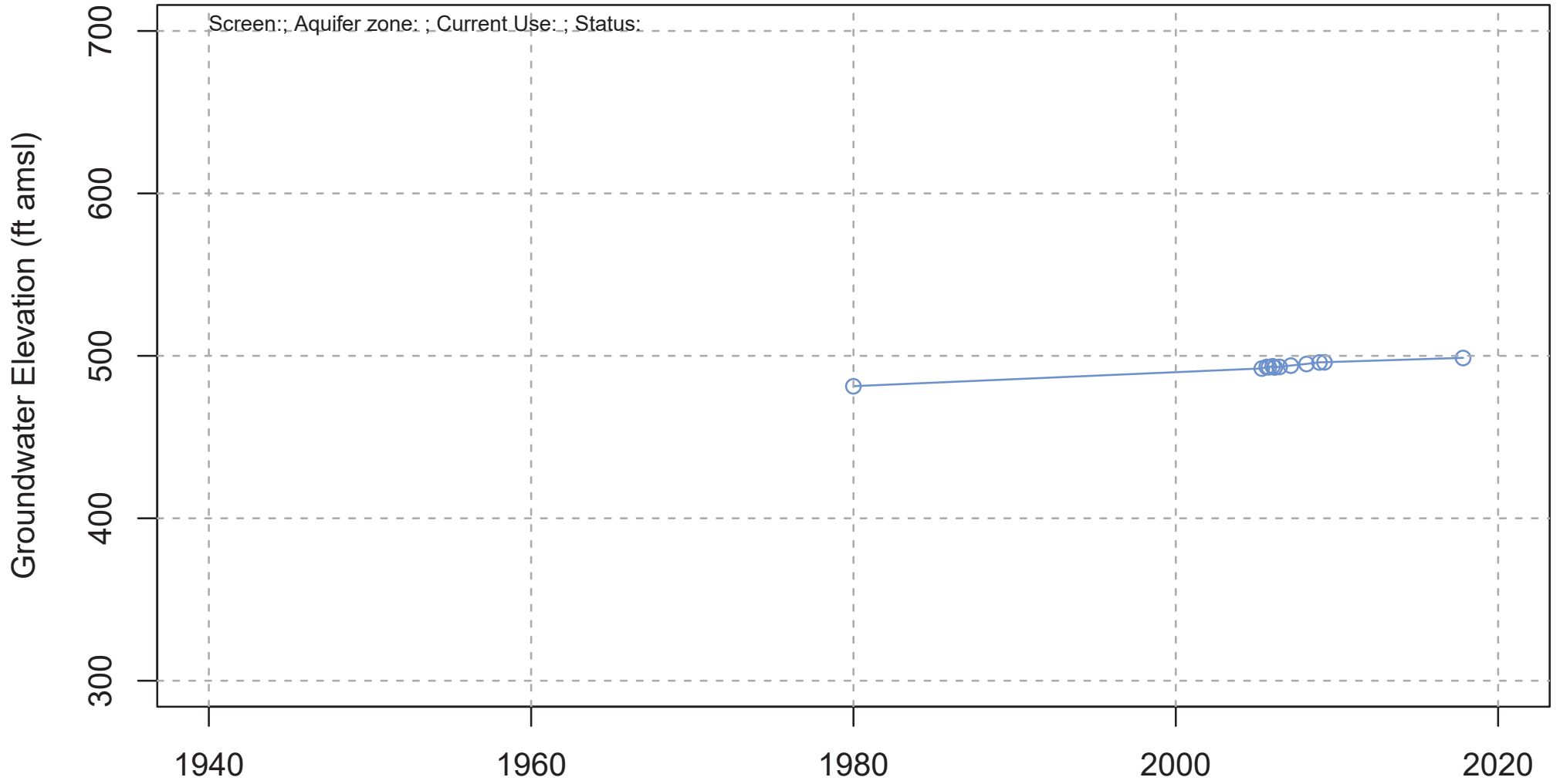
Local ID: ID1-1 ; Number of Measuring Agenc(y/ies): 3

011S006E25C001S



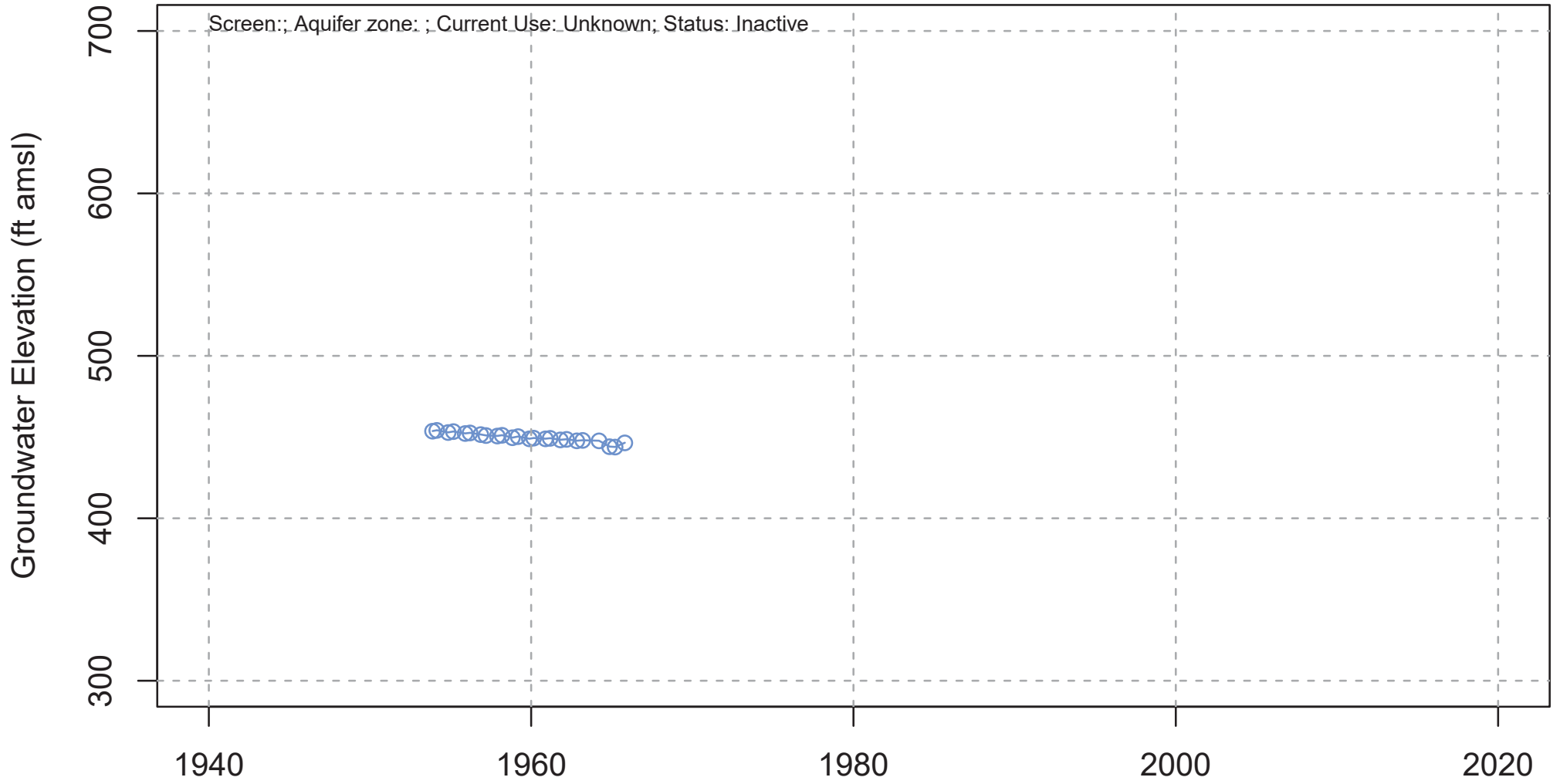
Local ID: ID1-2 ; Number of Measuring Agenc(y/ies): 3

011S006E34A001S



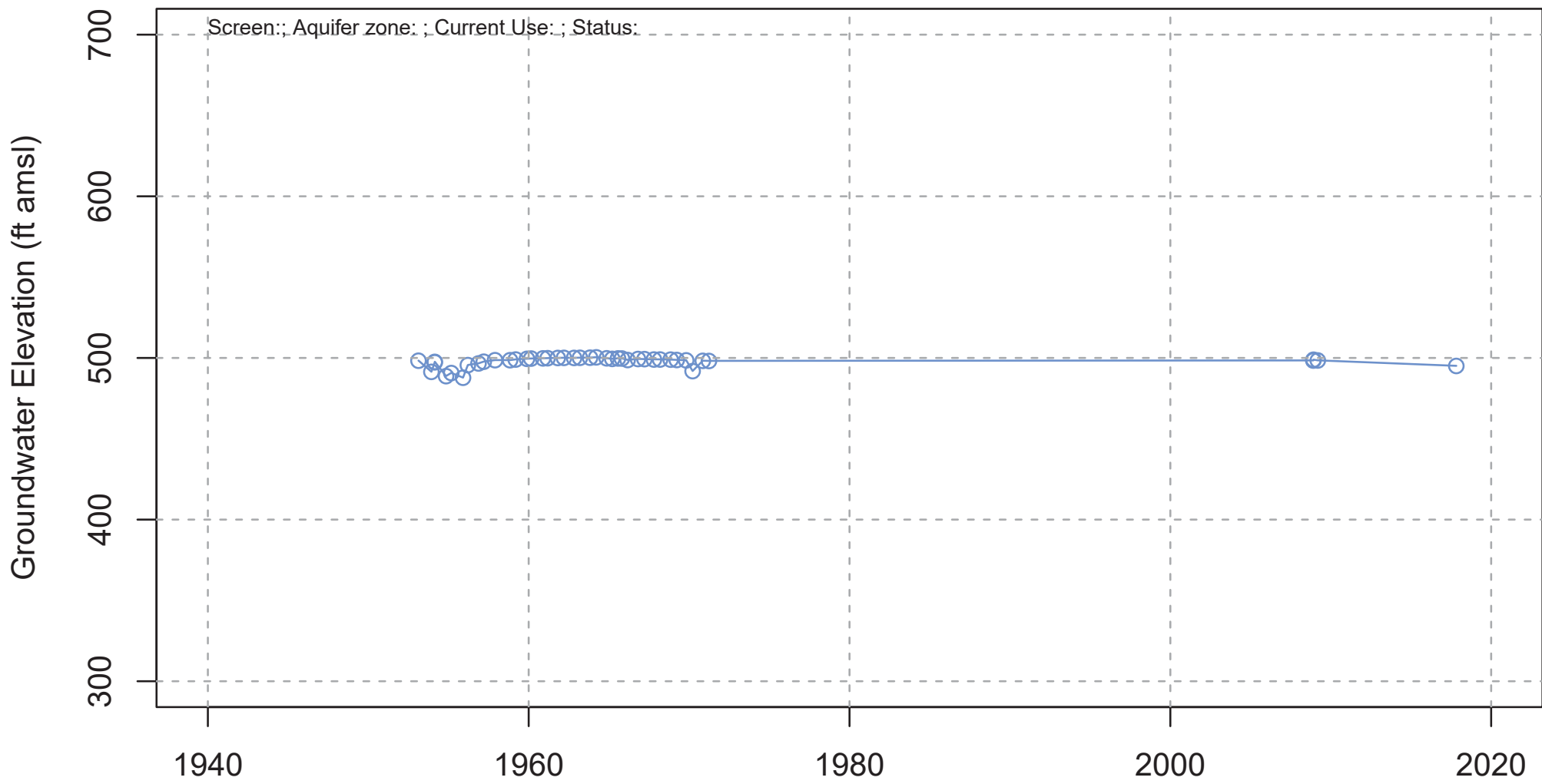
Local ID: Army Well ; Number of Measuring Agenc(y/ies): 4

011S007E07N001S



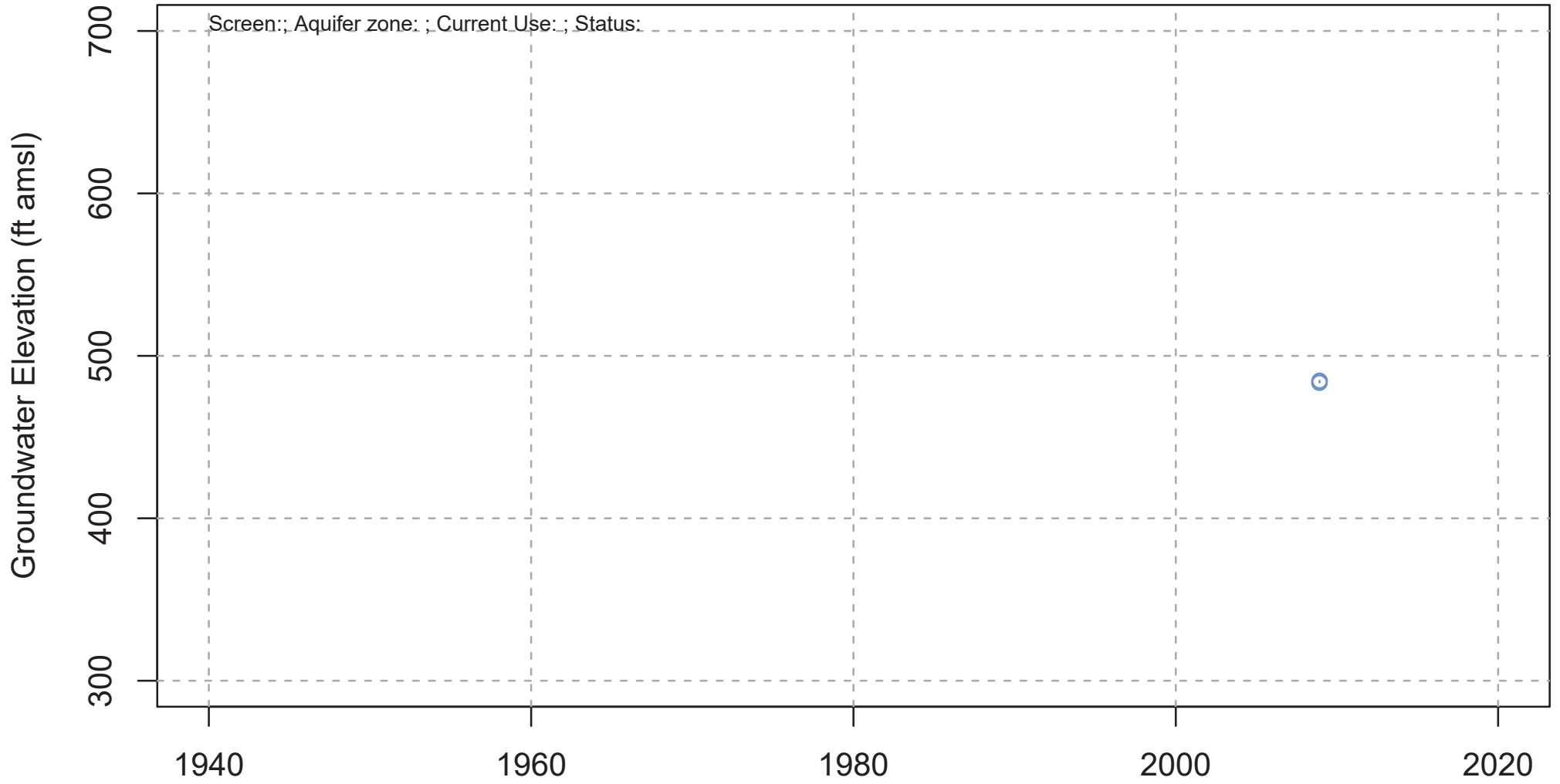
Local ID: Sink - 7N1 ; Number of Measuring Agenc(y/ies): 3

011S007E20P001S



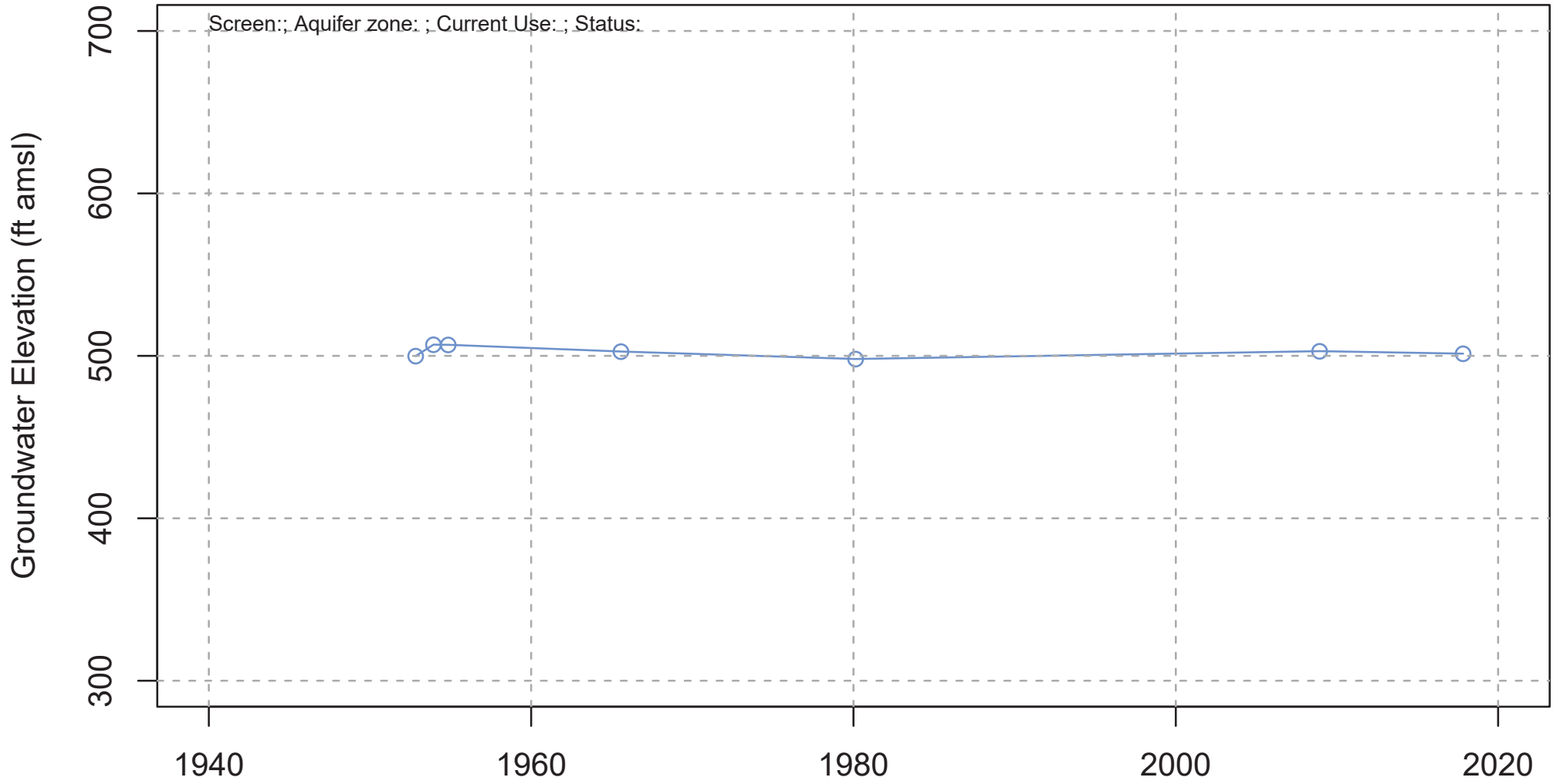
Local ID: Bing Crosby Well (Sky Ranch) ; Number of Measuring Agenc(y/ies): 5

011S007E30G004S



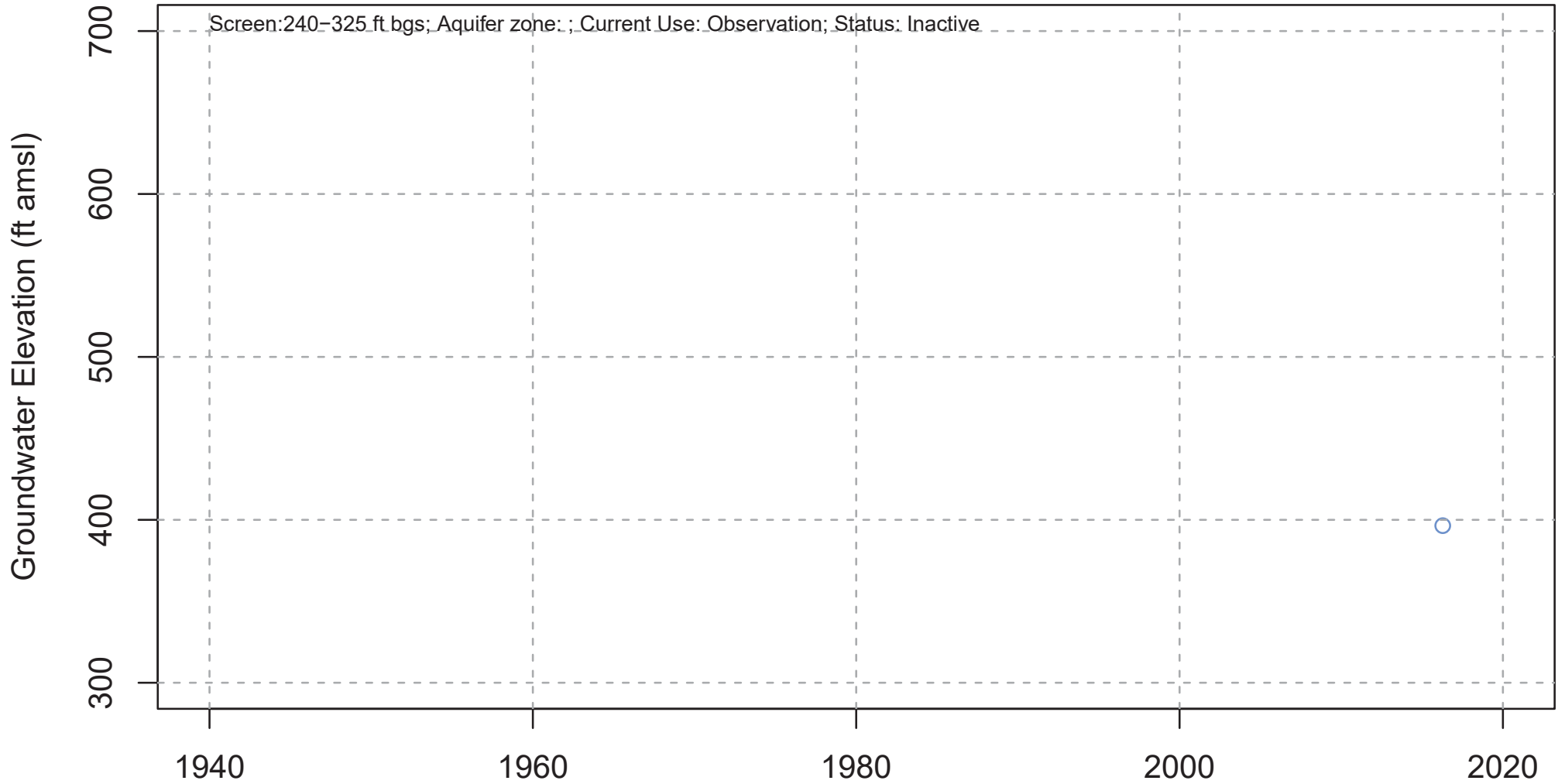
Local ID: Sky Ranch ; Number of Measuring Agenc(y/ies): 2

011S007E32Q001S



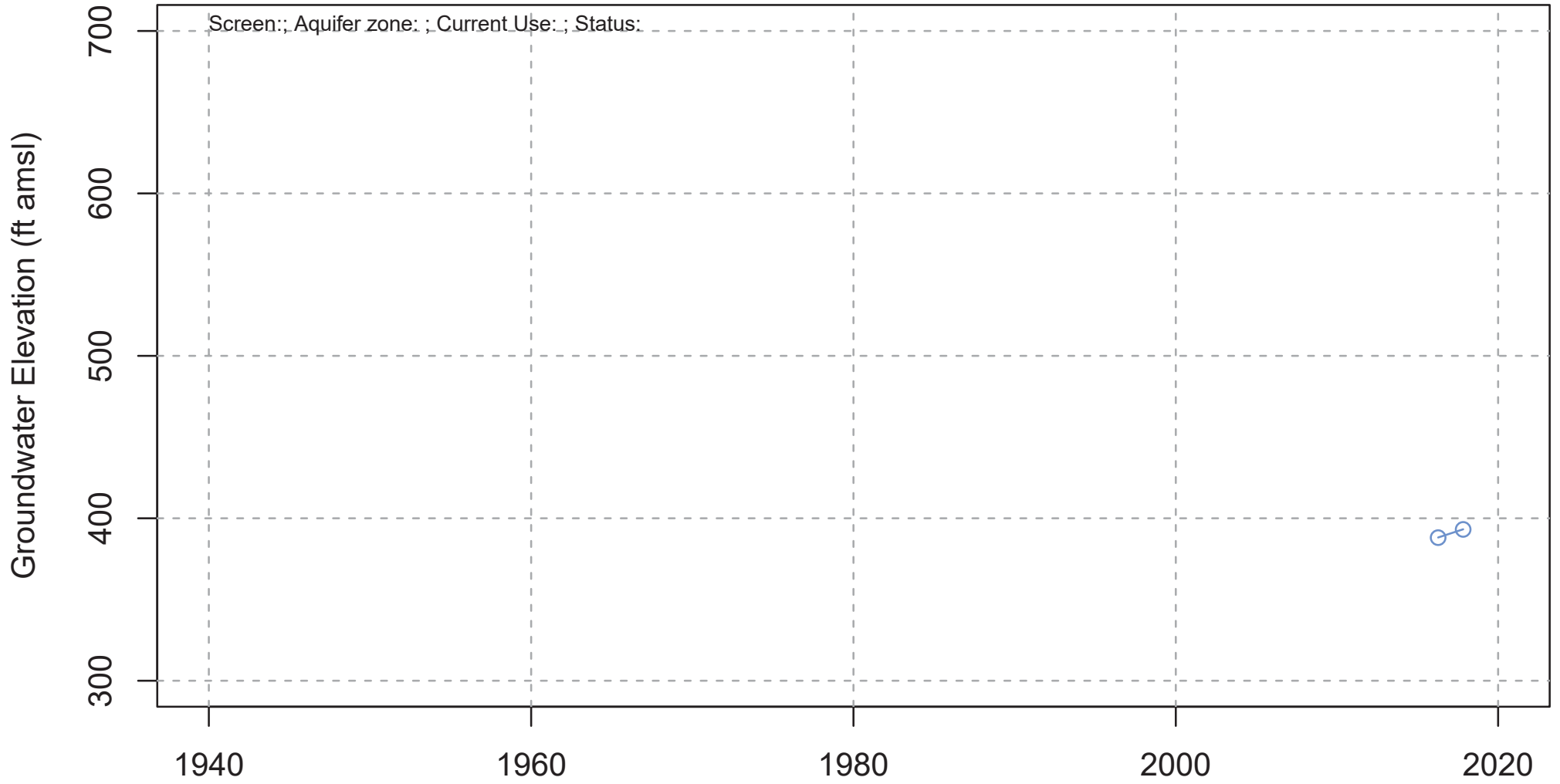
Local ID: Hayden (32Q1) ; Number of Measuring Agenc(y/ies): 3

011S006E07Q003S



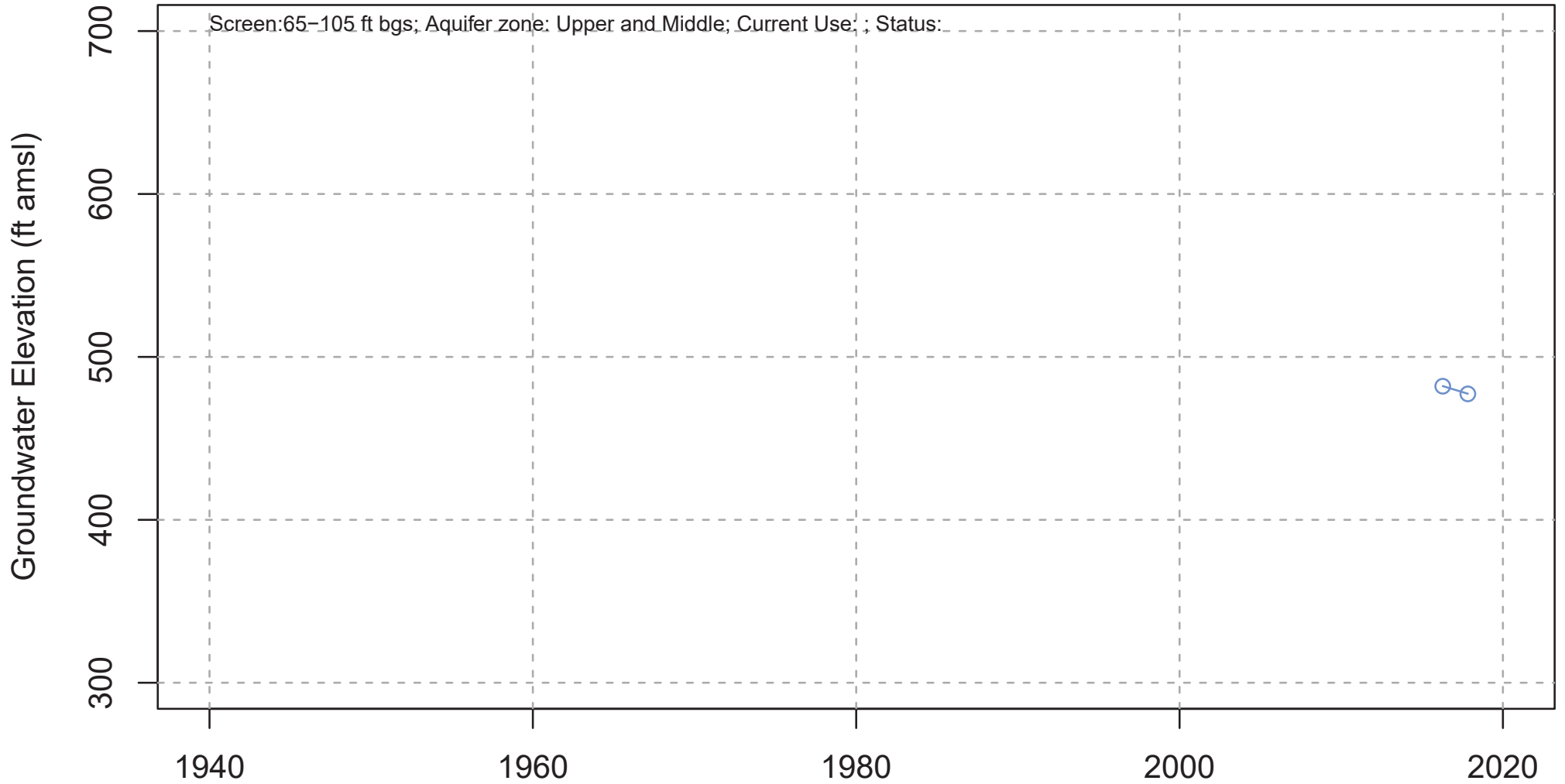
Local ID: ID4-2 ; Number of Measuring Agenc(y/ies): 1

011S006E22E001S



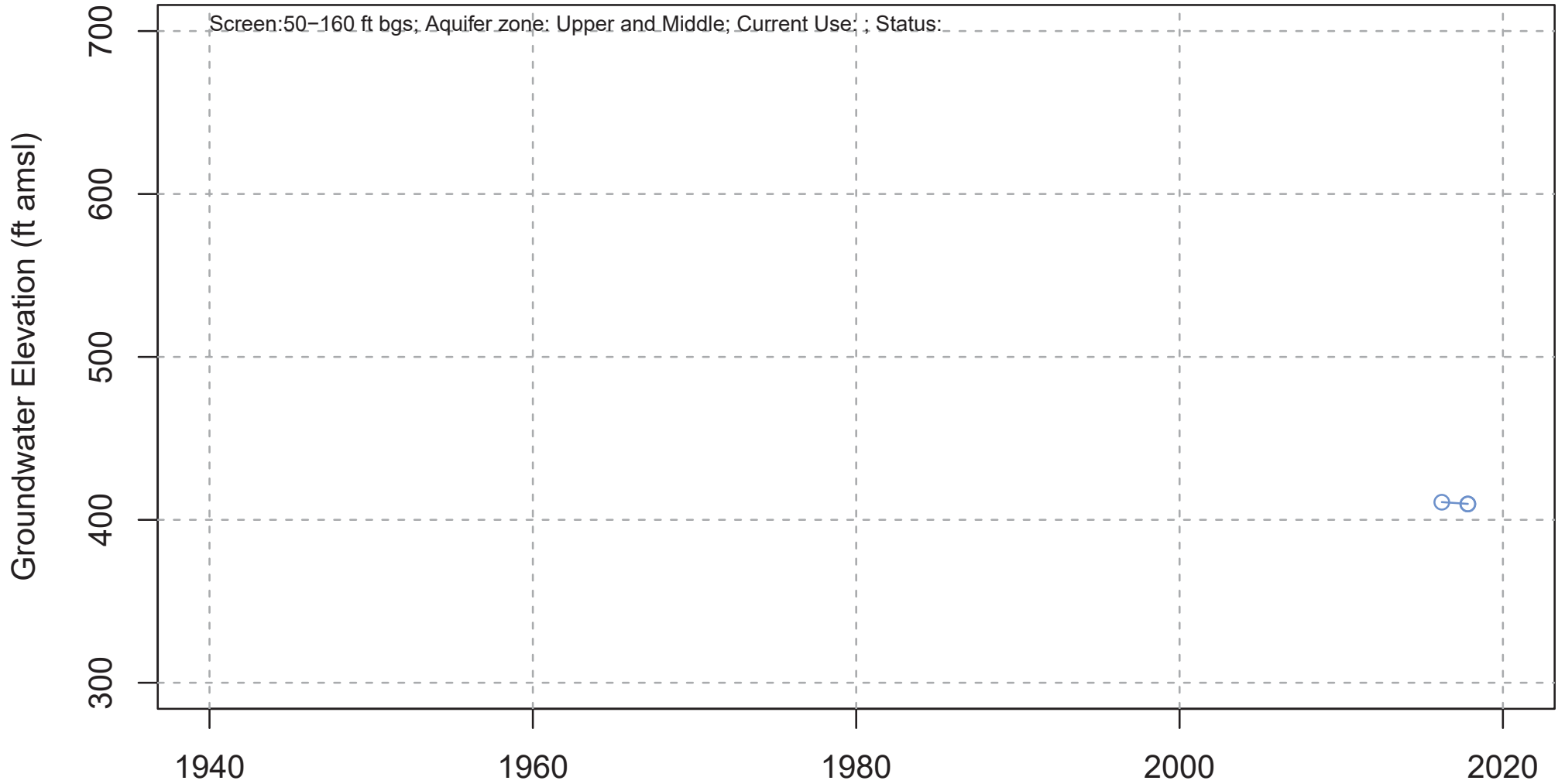
Local ID: Anzio/Yaqui Pass ; Number of Measuring Agency(ies): 2

011S006E23H001S



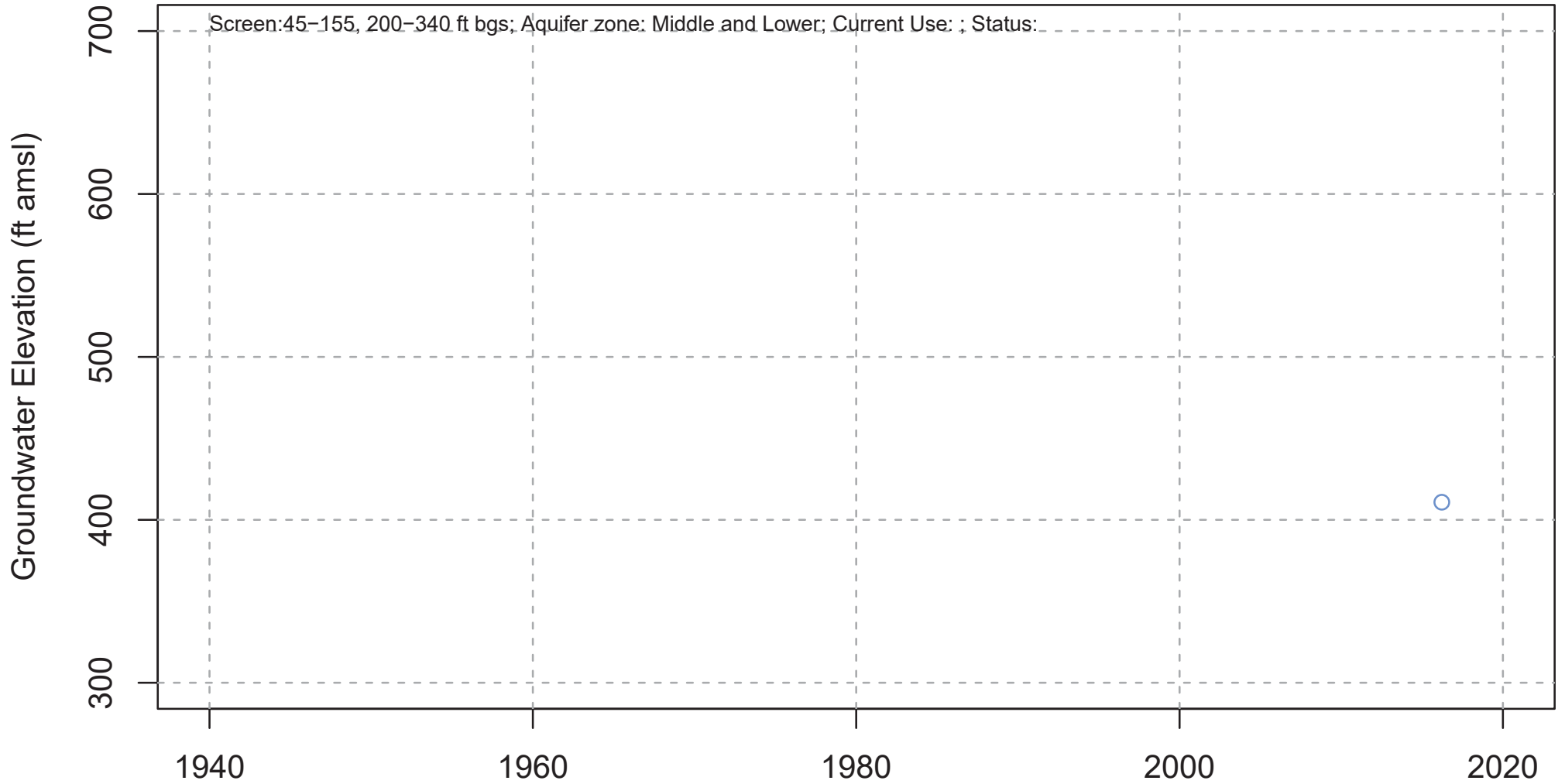
Local ID: WWTP-1 ; Number of Measuring Agency(ies): 2

011S007E07R001S



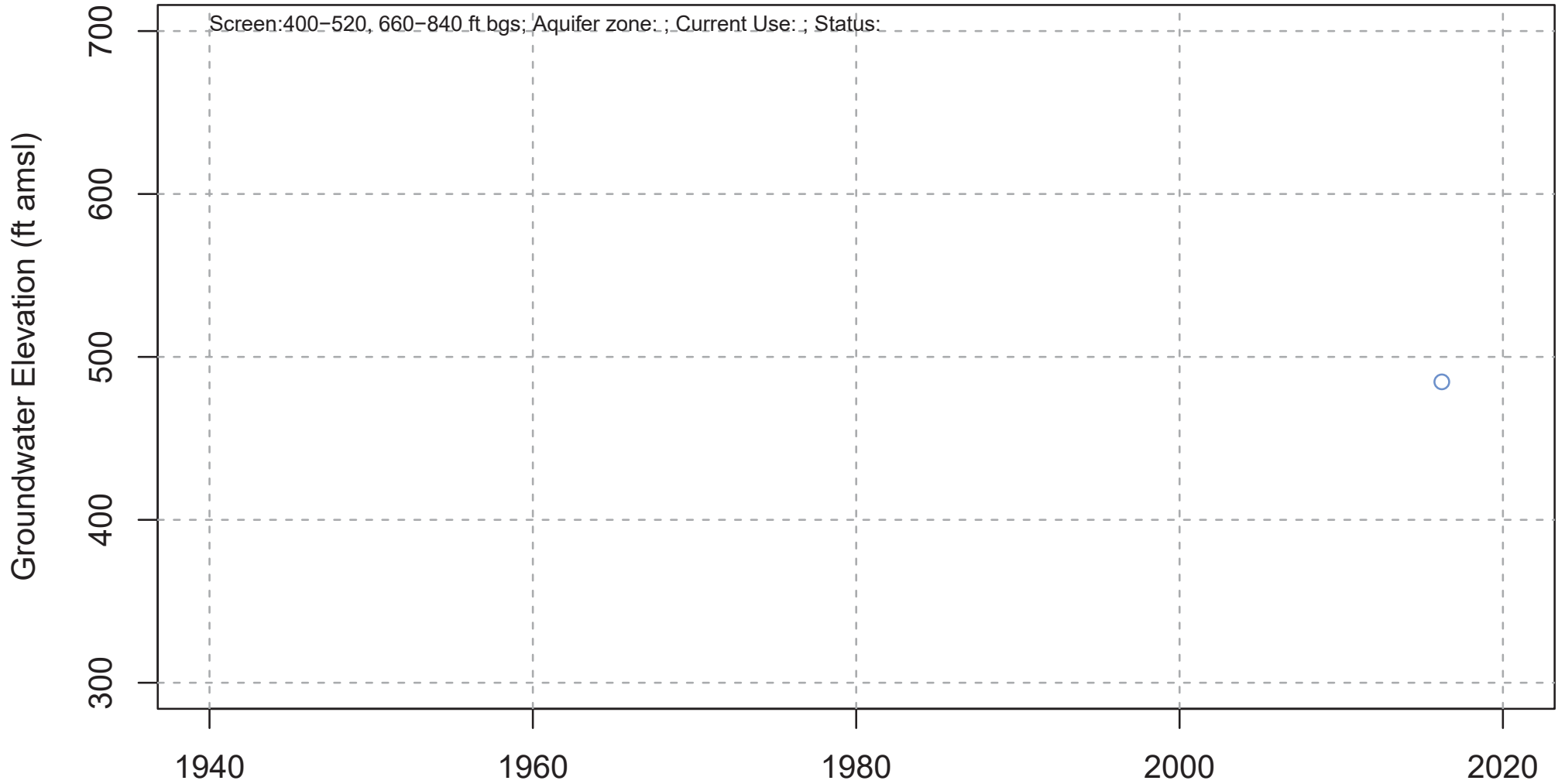
Local ID: MW-5A (East-Lower) ; Number of Measuring Agency(ies): 2

011S007E07R002S



Local ID: MW-5B (West-Upper) ; Number of Measuring Agency(ies): 1

012S007E03L001S



Local ID: Nel Well (Dr Peter Nels) ; Number of Measuring Agency(ies): 1