

Attachment A-1 - Resolution
(Contingent Resolution for Item SD201)

A RESOLUTION OF THE SAN DIEGO COUNTY BOARD OF SUPERVISORS
ADOPTING THE 2015 GENERAL PLAN CLEAN-UP GENERAL PLAN AMENDMENT;
GPA 14-001 – ITEM SD201

WHEREAS, pursuant to Government Code Sections 65350 et seq., GPA 14-001 has been prepared, with contingent Item SD201 being included in the first amendment to the Land Use Element of the County General Plan, in the Calendar Year 2015; and

WHEREAS, GPA 14-001 has been filed by the County of San Diego with contingent Item SD201, consisting of an amendment to the Land Use Element; and

WHEREAS, pursuant to Government Code Sections 65860 et seq., associated zoning reclassifications have been prepared together with Item SD201 of GPA 14-001; and

WHEREAS, on September 18, 2015, the Planning Commission, pursuant to Government Code Sections 65351 and 65353 held a duly advertised public hearing on GPA 14-001, including Item SD201; and

WHEREAS, the Planning Commission has made its detailed recommendations concerning the above item; and

WHEREAS, on November 18, 2015, the Board of Supervisors, pursuant to Government Code Section 65355 held a duly advertised public hearing on GPA 14-001, including Item SD201; and

WHEREAS, on November 18, 2015, the Board of Supervisors has made findings pursuant to Attachment D, Environmental Findings, of the Board of Supervisors Planning Report for the project.

NOW THEREFORE BE IT RESOLVED that the Board of Supervisors takes the following actions:

1. Approve Item SD201 of GPA 14-001, which consists of an amendment to the Land Use Element, including the Land Use Map and Regional Category Map, as shown in Exhibit A of this Resolution, with the final adoption of the SD201 changes being contingent upon final approval by the San Diego Local Agency Formation Commission (LAFCO) of the proposed detachment of the SD201 property from the City of Encinitas jurisdiction.

BE IT FURTHER RESOLVED that the amended documents shall be endorsed in the manner provided by the Board of Supervisors.

BE IT FURTHER RESOLVED that this Resolution shall take effect and be in force from and after 30 days after its approval. If the detachment is denied by LAFCO, this Resolution shall become null and void.



Attachment A-1, Exhibit A
Maps of Contingent Land Use Designation
Change and Regional Category Change

2015 General Plan
Clean-Up GPA

SD201

Proposed General Plan Change

Parcel Number(s):
2620713700

-  Parcels
-  Proposed General Plan Land Use Designation(s)
-  Semi-Rural Residential (SR-2) Public/Semi-Public Facilities



THIS MAP/GIS DATA IS PROVIDED WITHOUT WARRANTY OF ANY KIND, EITHER EXPRESS OR IMPLIED, INCLUDING BUT NOT LIMITED TO THE IMPLIED WARRANTIES OF MERCHANTABILITY AND FITNESS FOR A PARTICULAR PURPOSE. The information on this map is derived from the most current data available to the City of Encinitas. The City of Encinitas is not responsible for any errors or omissions on this map. The user assumes all liability for any use of the information on this map. The City of Encinitas is not responsible for any use of the information on this map. The user assumes all liability for any use of the information on this map.




2015 General Plan
Clean-Up GPA
SD201

Proposed Regional Category Change

Parcel Number(s):
2620713700

ENCINITAS

Semi-Rural



THIS MAP/SOFT IS PROVIDED WITHOUT WARRANTY OF ANY KIND, EITHER EXPRESS OR IMPLIED, INCLUDING BUT NOT LIMITED TO, THE IMPLIED WARRANTIES OF MERCHANTABILITY AND FITNESS FOR A PARTICULAR PURPOSE. THE USER ASSUMES ALL LIABILITY FOR ANY DAMAGE, INCLUDING REASONABLE ATTORNEY'S FEES, ARISING FROM THE USE OF THIS MAP/SOFT. This map is not intended to be used as a legal document. No representation is made by the State of California or any other governmental entity regarding the accuracy of the information presented on this map. The map is not intended to be used as a legal document. It is intended to be used for informational purposes only. All rights reserved. All text on this map is the property of LUEGG GIS, Inc. © 2015. All rights reserved. All text on this map is the property of LUEGG GIS, Inc. © 2015. All rights reserved.

